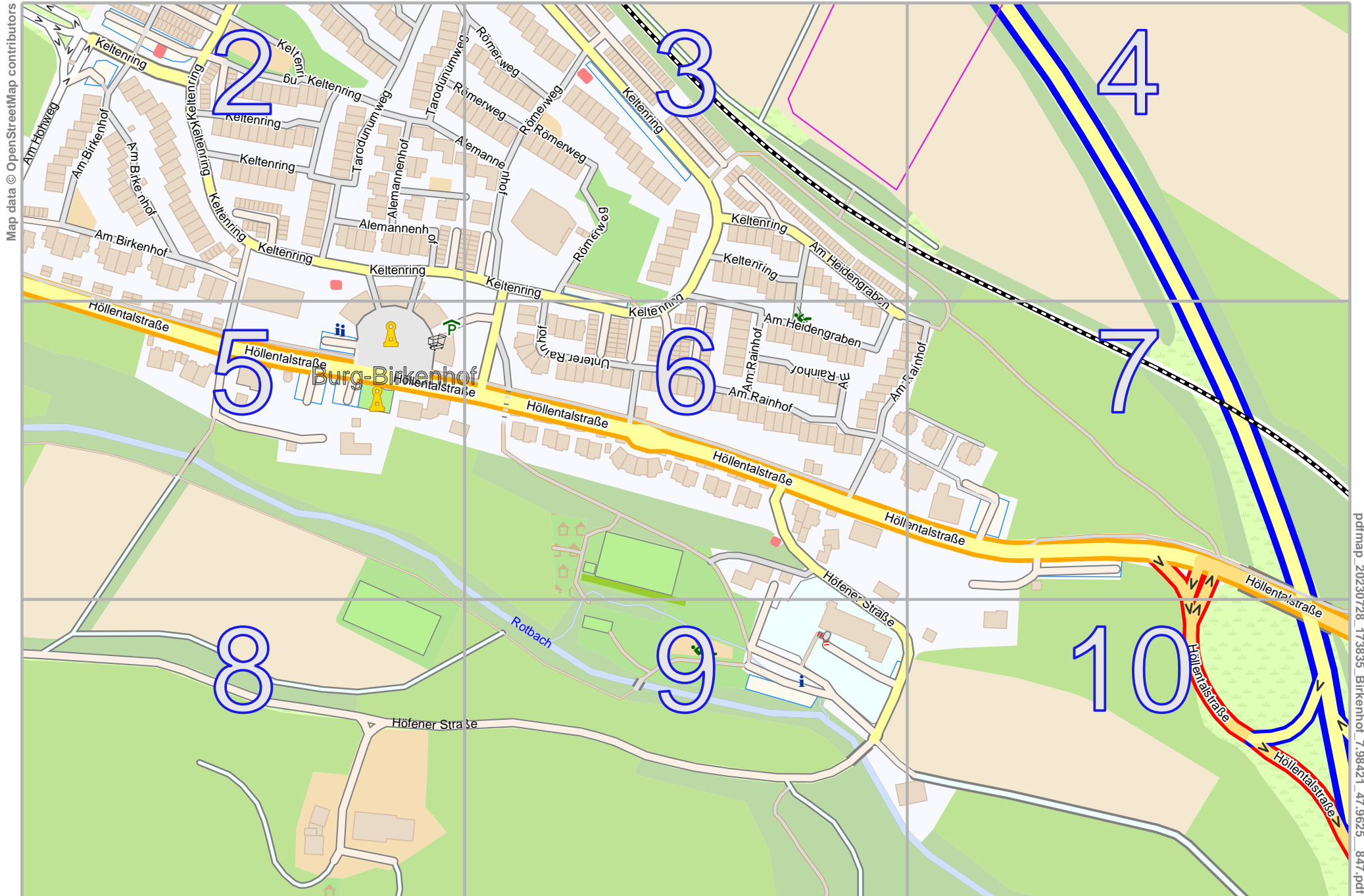


Birkenhof

lon 7.98958 lat 47.96495



Map data © OpenStreetMap contributors

pdfmap_20230728_173835_Birkenhof_7.98421_47.9625_847.pdf

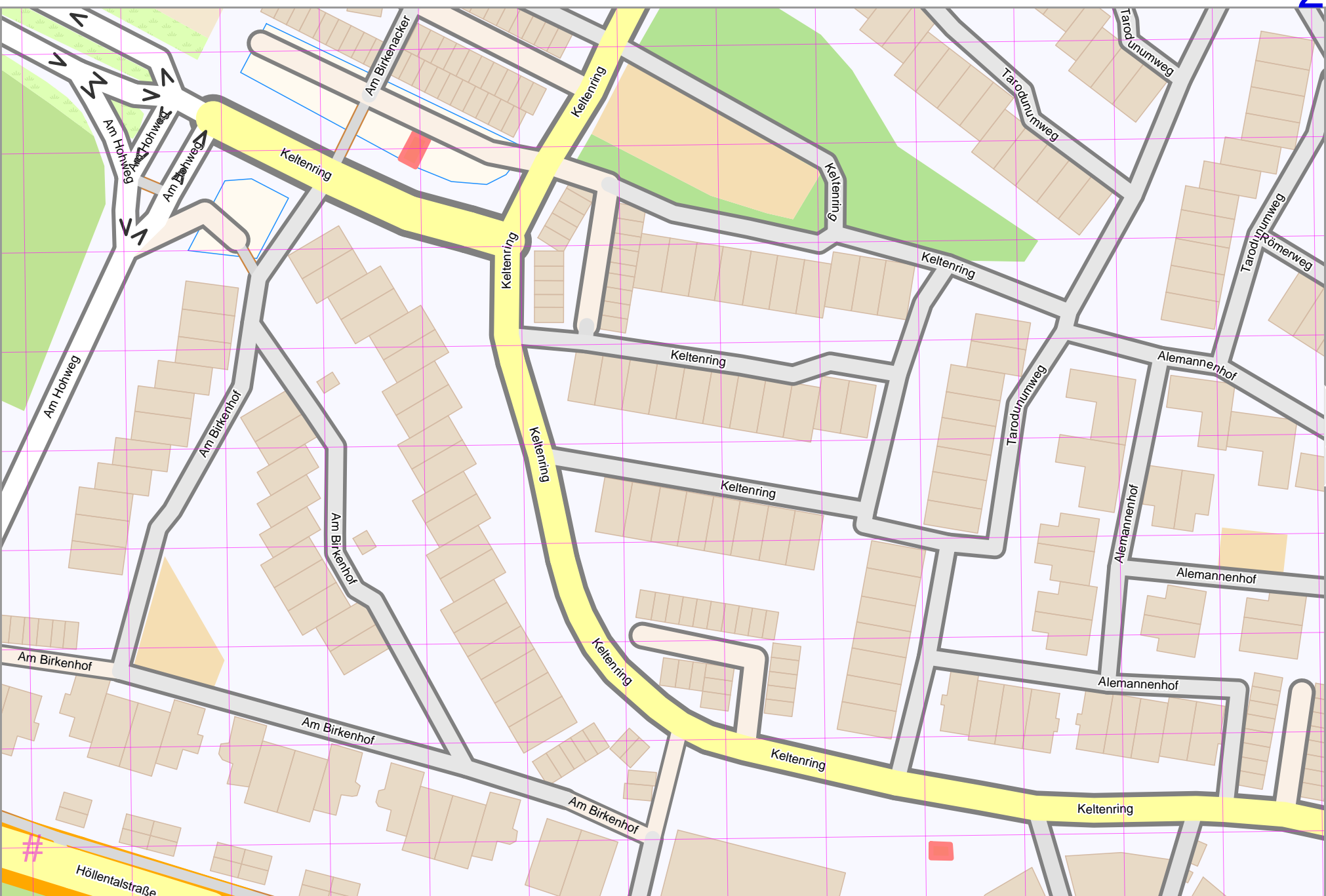
lon 7.97885 lat 47.96010
[nom. scale = 1 / 3000]

Birkenhof

Map data © OpenStreetMap contributors

lon 7.97885 lat 47.96334 [nom. scale = 1 / 1000]

lon 7.98243 lat 47.96495
pdfmap: 20230728_173835_Birkenhof_7.98421_47.9625_847.pdf



UTM: 32 T easting 423.78 km northing 5312.74 km
UTM-Grid-width = 20m

Map data © OpenStreetMap contributors

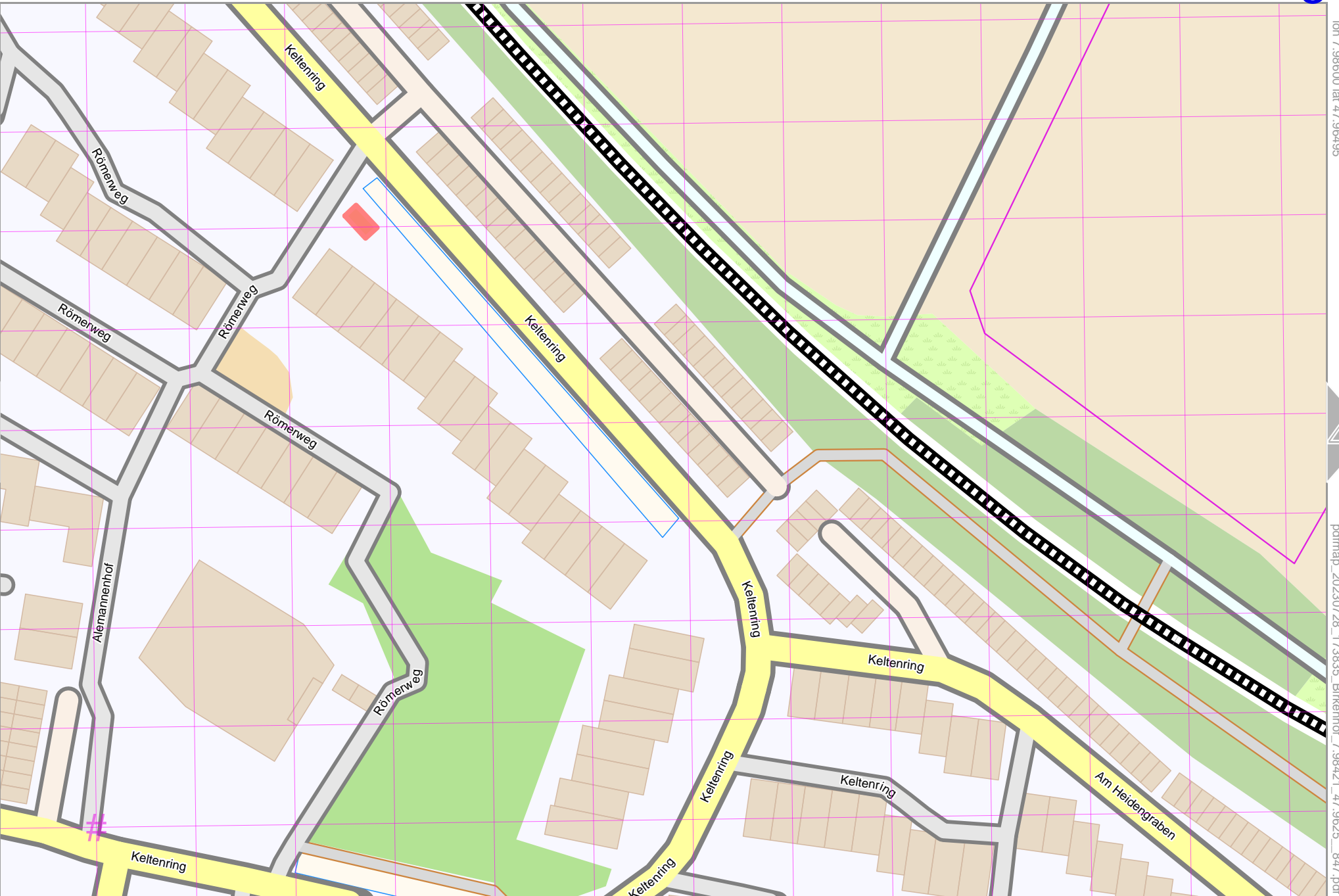
lon 7.98600 lat 47.96495

2

4

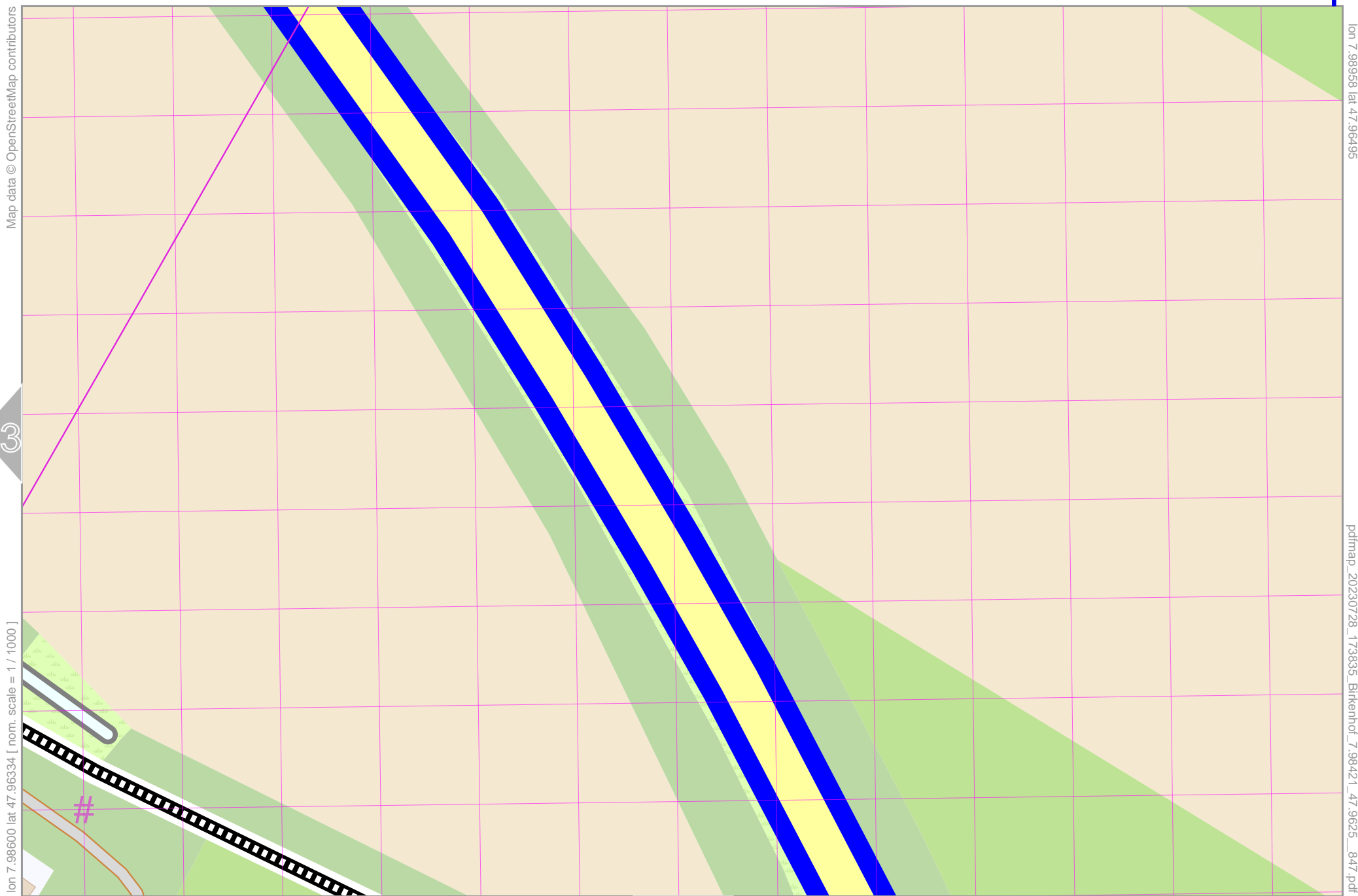
lon 7.98243 lat 47.96334 [nom. scale = 1 / 1000]

pdfmap_20230728_173835_Birkenhof_7.98421_47.9625_847.pdf



6

UTM: 32 T easting 424.06 km northing 5312.74 km
UTM-Grid-width = 20m



Map data © OpenStreetMap contributors

lon 7.98958 lat 47.96495

lon 7.98600 lat 47.96334 [norm. scale = 1 / 1000]

pdfmap_20230728_173835_Birkenhof_7.98421_47.9625_847.pdf

UTM: 32 T easting 424.32 km northing 5312.74 km
UTM-Grid-width = 20m



Birkenhof

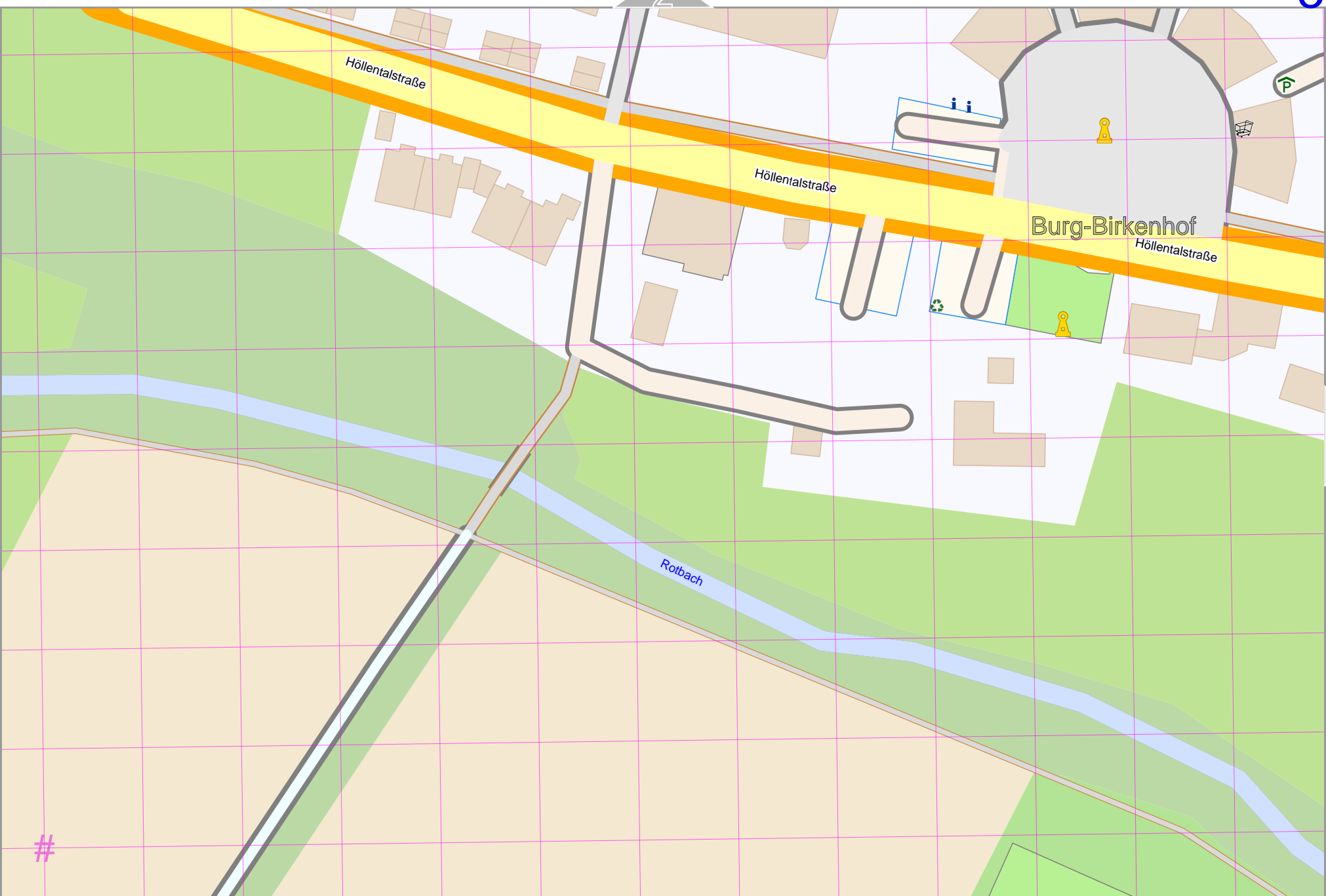
5

Map data © OpenStreetMap contributors

lon 7.98243 lat 47.96334

lon 7.97885 lat 47.96172 [nom. scale = 1 / 1000]

pdfmap_20230728_173835_Birkenhof_7.98421_47.9625_847.pdf



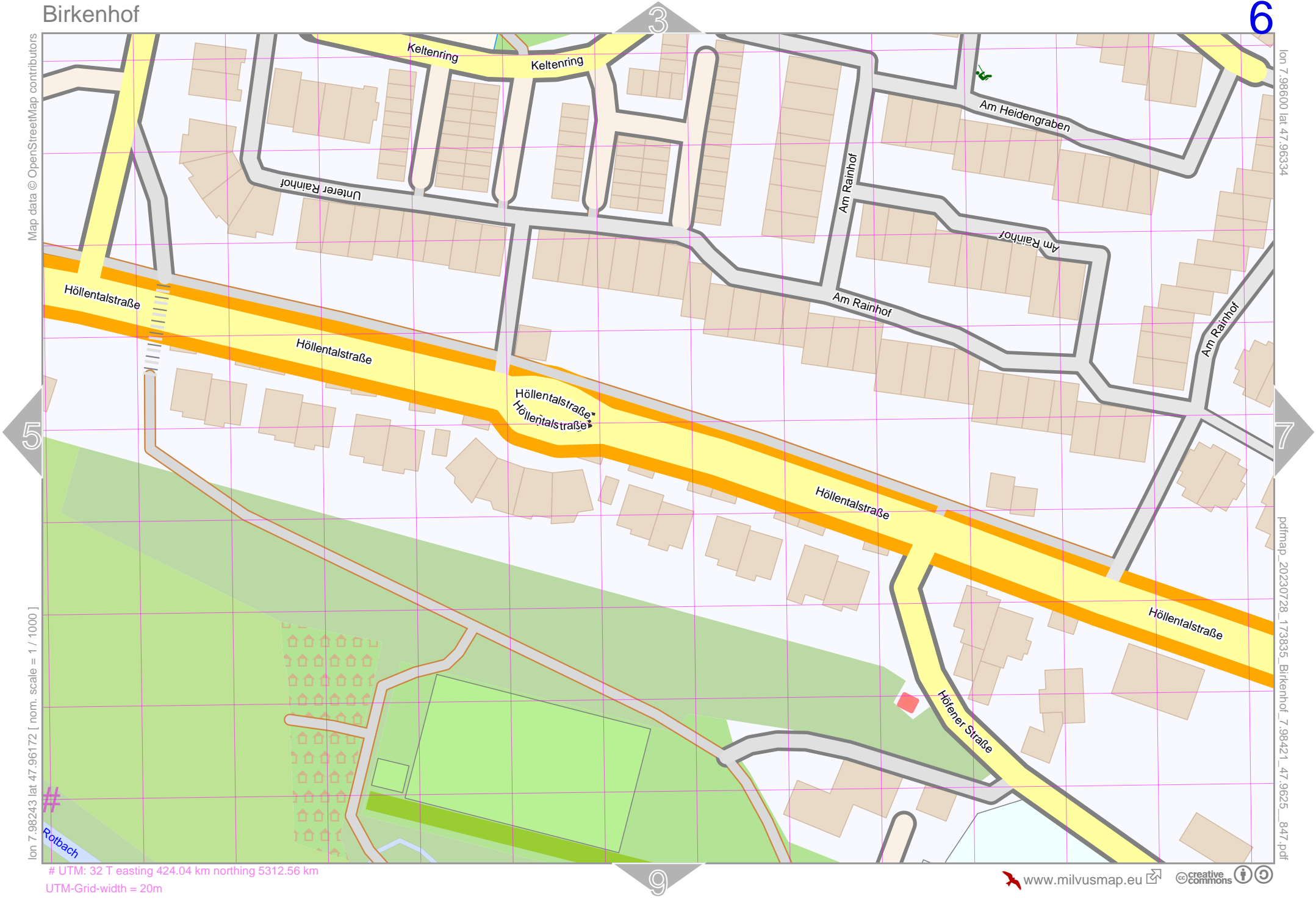
UTM: 32 T easting 423.78 km northing 5312.56 km
UTM-Grid-width = 20m

Birkenhof

Map data © OpenStreetMap contributors

lon 7.98243 lat 47.96172 [nom. scale = 1 / 1000]

UTM: 32 T easting 424.04 km northing 5312.56 km
UTM-Grid-width = 20m



lon 7.98600 lat 47.96334

pdfmap_20230728_173835_Birkenhof_7.98421_47.9625_847.pdf

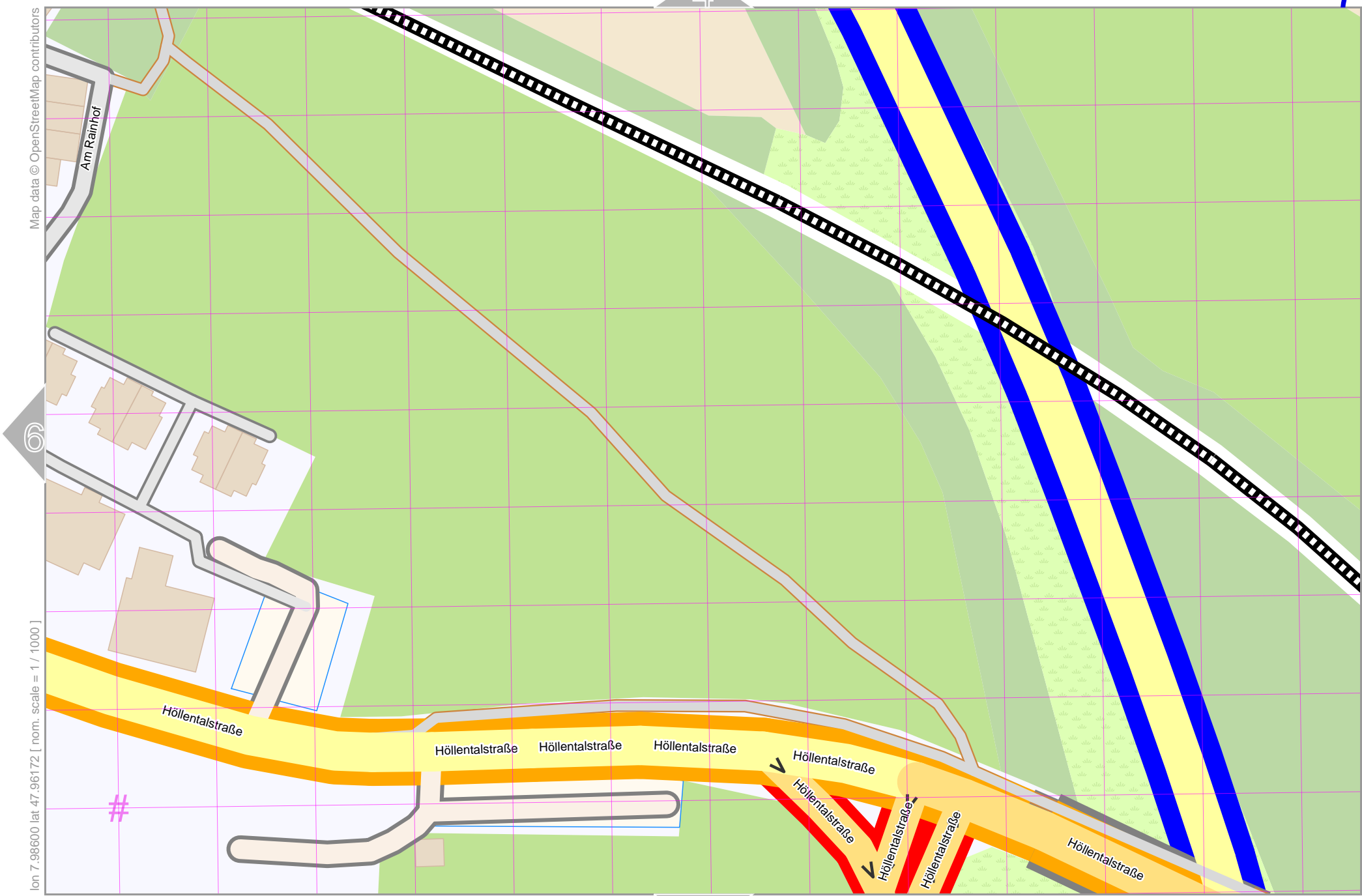
Birkenhof

Map data © OpenStreetMap contributors

lon 7.98958 lat 47.96334

pdfmap_20230728_173835_Birkenhof_7.98421_47.9625_847.pdf

lon 7.98600 lat 47.96172 [nom. scale = 1 / 1000]



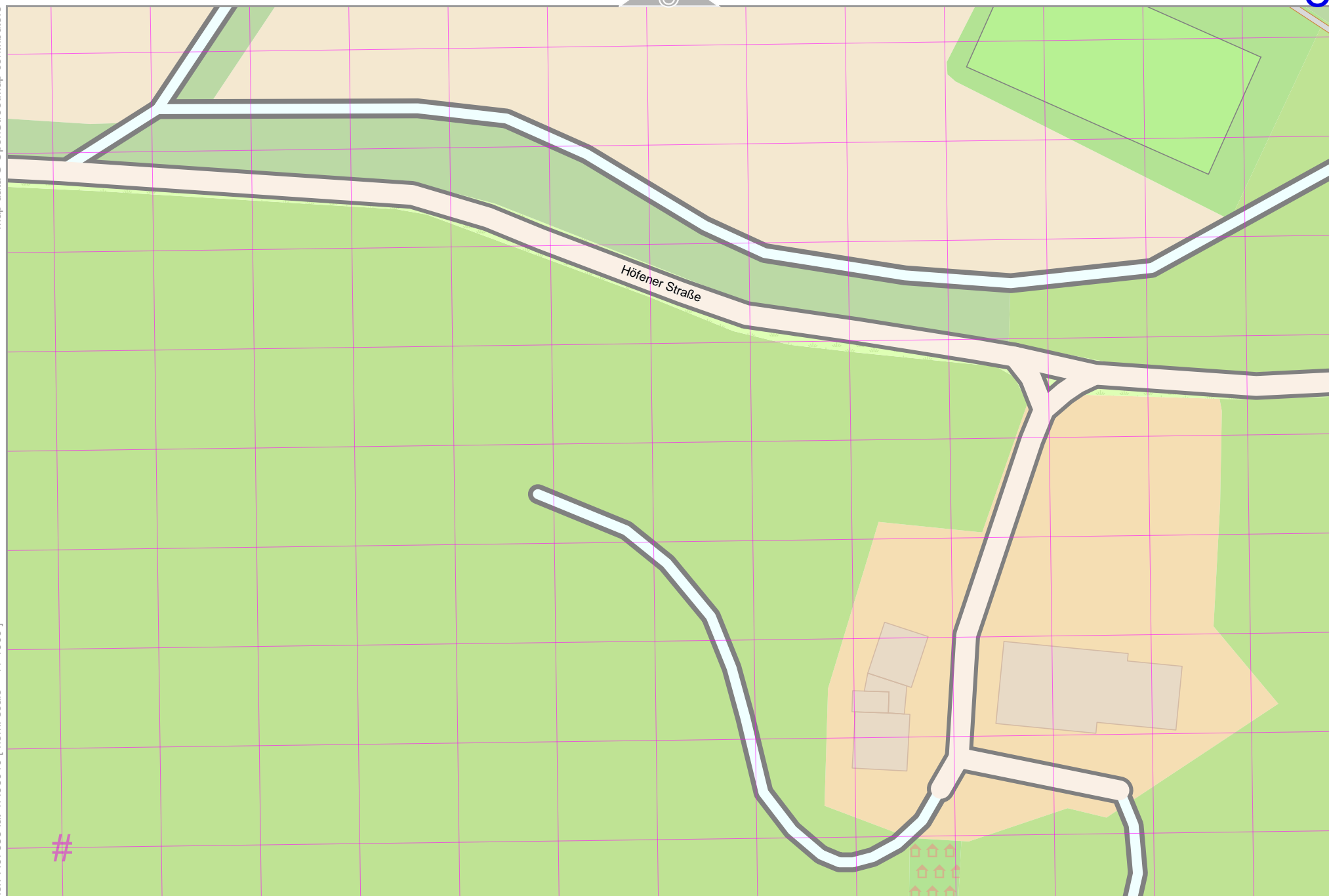
UTM: 32 T easting 424.32 km northing 5312.56 km
UTM-Grid-width = 20m

Map data © OpenStreetMap contributors

lon 7.97885 lat 47.96010 [nom. scale = 1 / 1000]

lon 7.98243 lat 47.96172

pdfmap_20230728_173835_Birkenhof_7.98421_47.9625_847.pdf



UTM: 32 T easting 423.78 km northing 5312.38 km
UTM-Grid-width = 20m

Birkenhof

Map data © OpenStreetMap contributors

lon 7.98243 lat 47.96010 [nom. scale = 1 / 1000]



6

9

lon 7.98600 lat 47.96172

10

pdfmap_20230728_173835_Birkenhof_7.98421_47.9625_847.pdf

UTM: 32 T easting 424.04 km northing 5312.38 km
UTM-Grid-width = 20m

Map data © OpenStreetMap contributors

lon 7.98600 lat 47.96010 [nom. scale = 1 / 1000]

UTM: 32 T easting 424.32 km northing 5312.38 km
UTM-Grid-width = 20m

