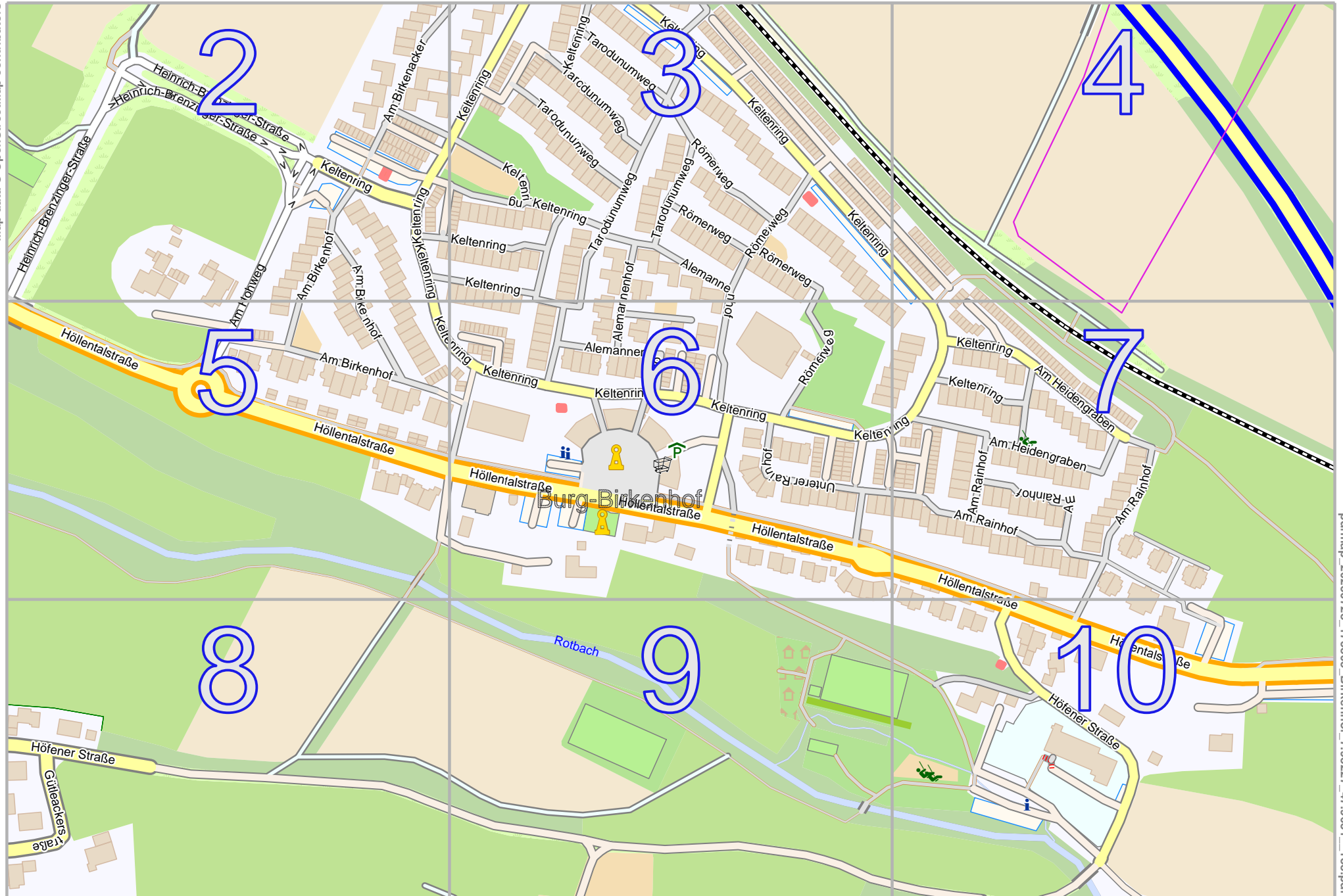


# Birkenhof

lon 7.98764 lat 47.96562

Map data © OpenStreetMap contributors

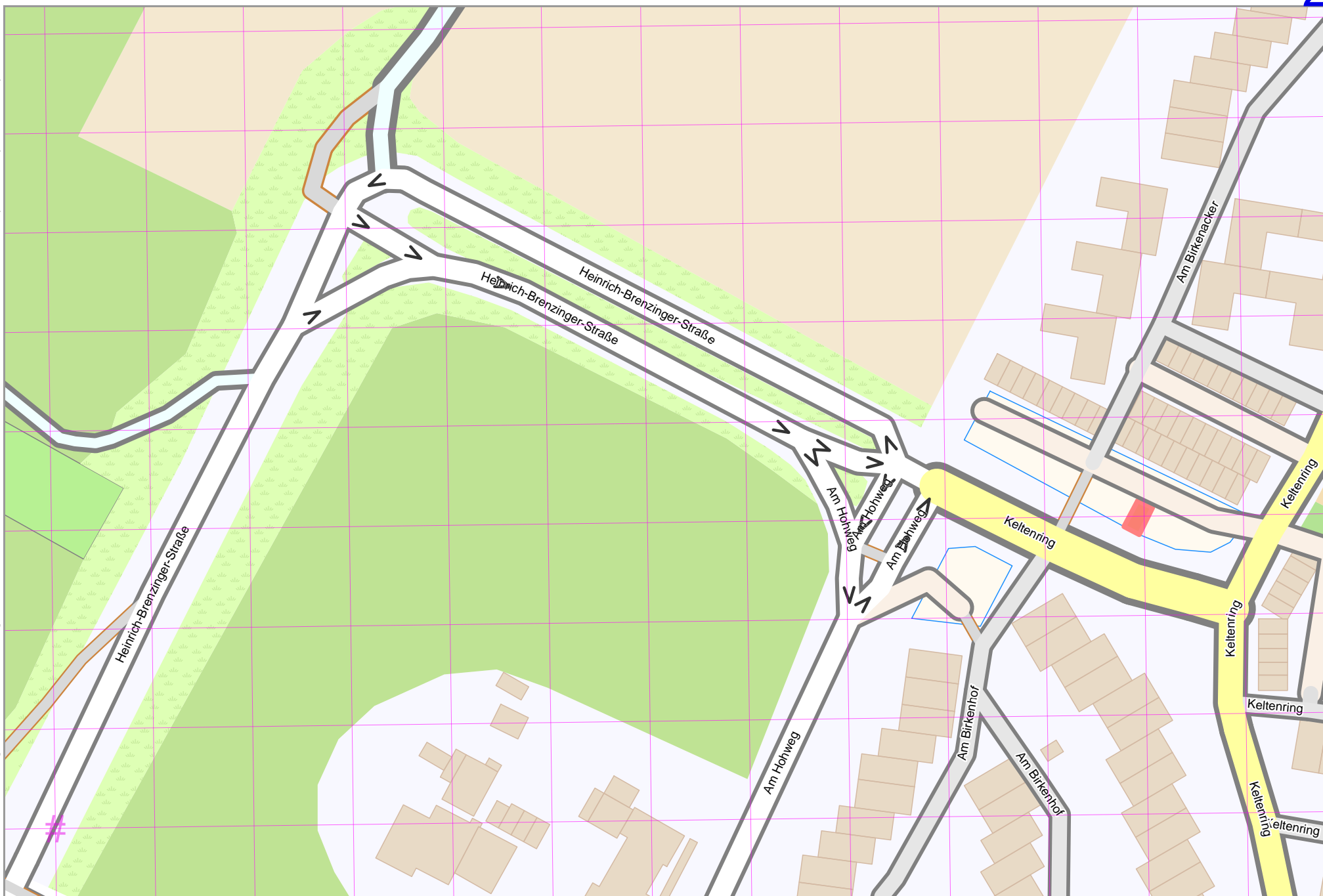


pdfmap\_20230728\_173805\_Birkenhof\_7.98227\_47.9631\_188.pdf

lon 7.97691 lat 47.96077  
[ nom. scale = 1 / 3000 ]

Map data © OpenStreetMap contributors

lon 7.97691 lat 47.96400 [ nom. scale = 1 / 1000 ]



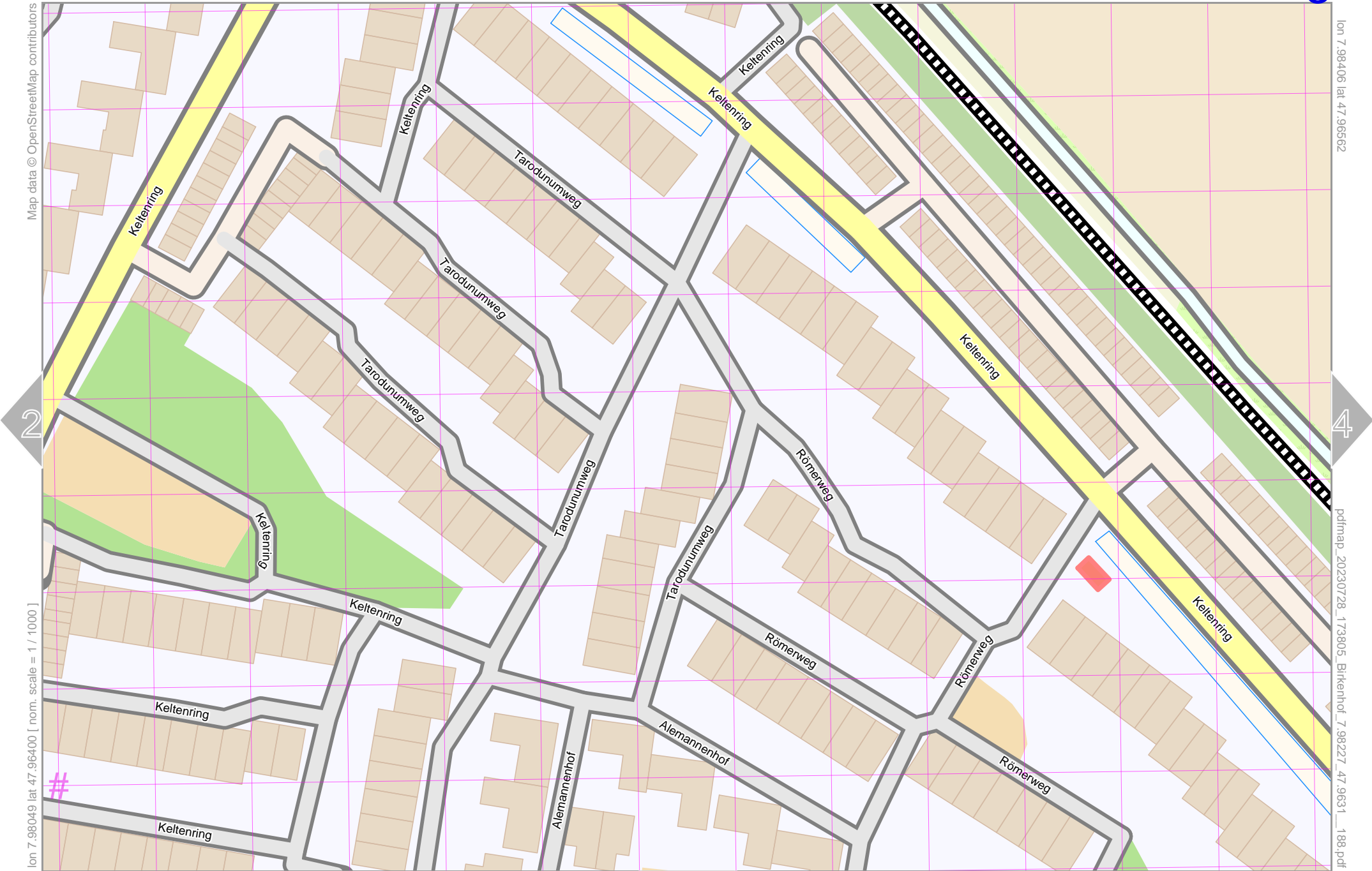
lon 7.98049 lat 47.96562

pdfmap\_20230728\_173905\_Birkenhof\_7.98227\_47.9631\_188.pdf

# UTM: 32 T easting 423.64 km northing 5312.82 km  
UTM-Grid-width = 20m

Map data © OpenStreetMap contributors

lon 7.98406 lat 47.96562



lon 7.98049 lat 47.96400 [ nom. scale = 1 / 1000 ]

pdfmap\_20230728\_173805\_Birkenhof\_7.98227\_47.9631\_188.pdf

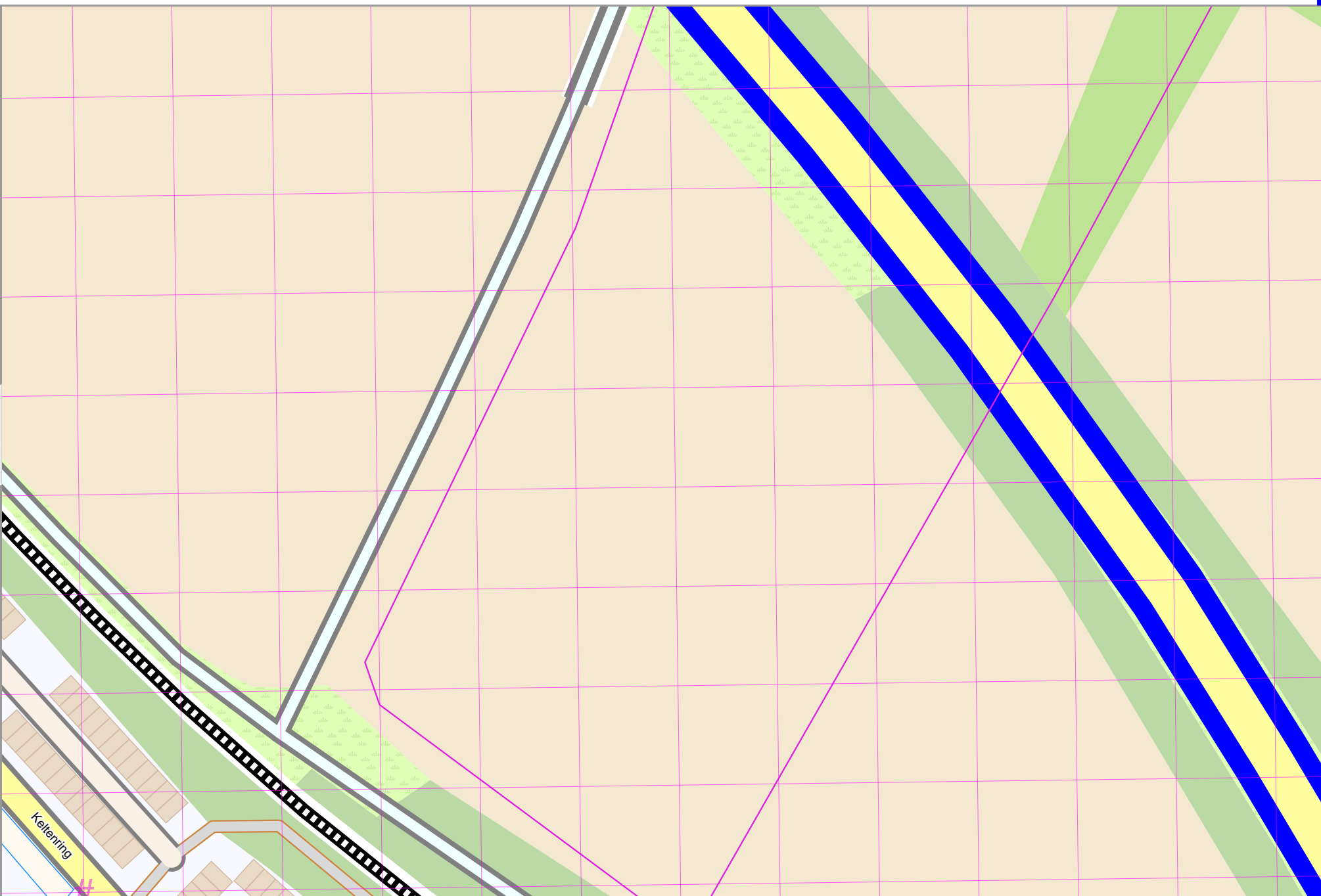
# UTM: 32 T easting 423.90 km northing 5312.82 km  
UTM-Grid-width = 20m

Map data © OpenStreetMap contributors

lon 7.98764 lat 47.96562

pdfmap\_20230728\_173805\_Birkenhof\_7.98227\_47.9631\_188.pdf

lon 7.98406 lat 47.96400 [ nom. scale = 1 / 1000 ]



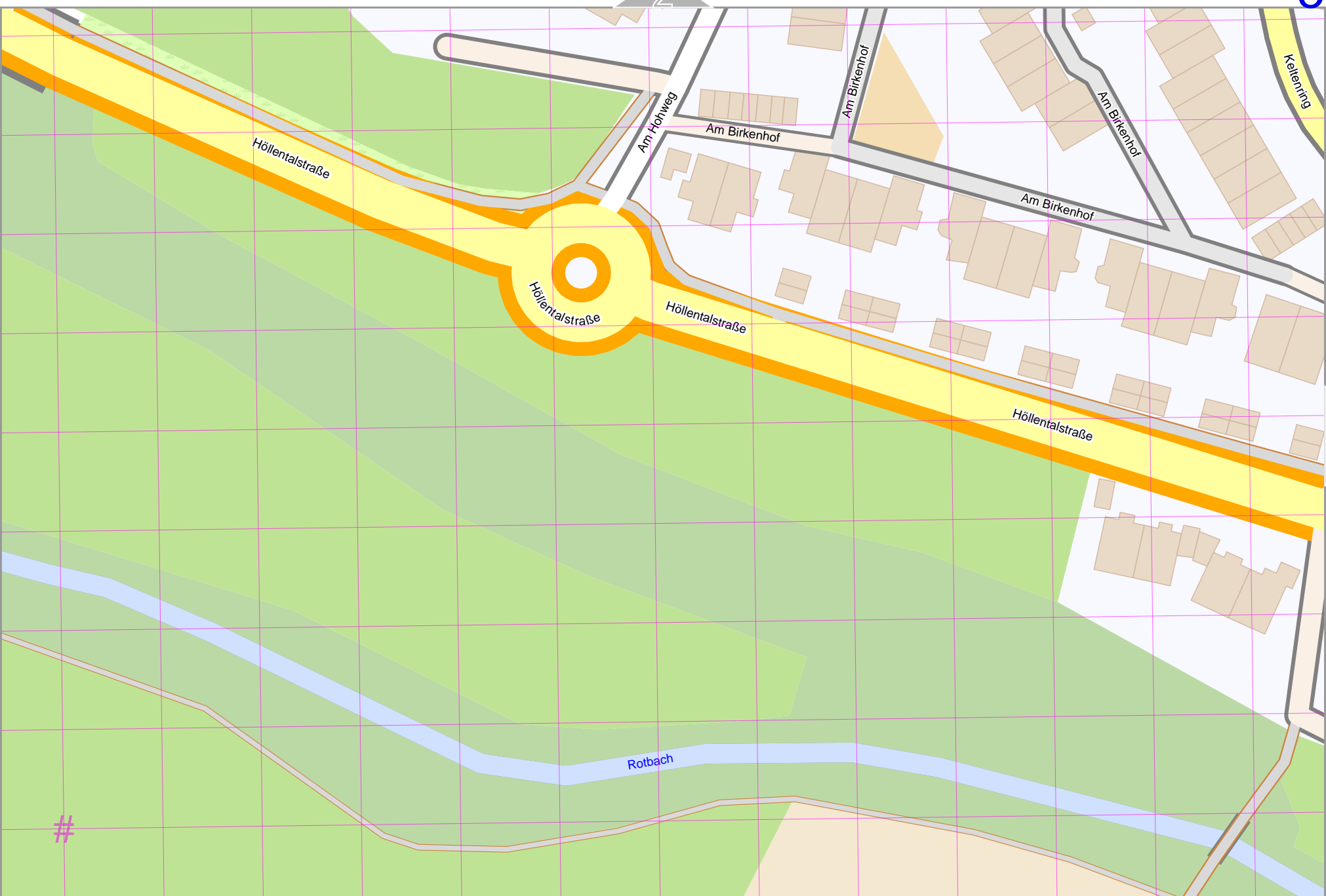
# UTM: 32 T easting 424.18 km northing 5312.80 km  
UTM-Grid-width = 20m

7

# Birkenhof

Map data © OpenStreetMap contributors

lon 7.97691 lat 47.96238 [ nom. scale = 1 / 1000 ]



lon 7.98049 lat 47.96400

pdfmap\_20230728\_173805\_Birkenhof\_7.98227\_47.9631\_188.pdf

# UTM: 32 T easting 423.64 km northing 5312.64 km  
UTM-Grid-width = 20m



# Birkenhof

Map data © OpenStreetMap contributors

lon 7.98406 lat 47.96400



lon 7.98049 lat 47.96238 [ nom. scale = 1 / 1000 ]

pdfmap\_20230728\_173805\_Birkenhof\_7.98227\_47.9631\_188.pdf

# UTM: 32 T easting 423.90 km northing 5312.64 km  
UTM-Grid-width = 20m

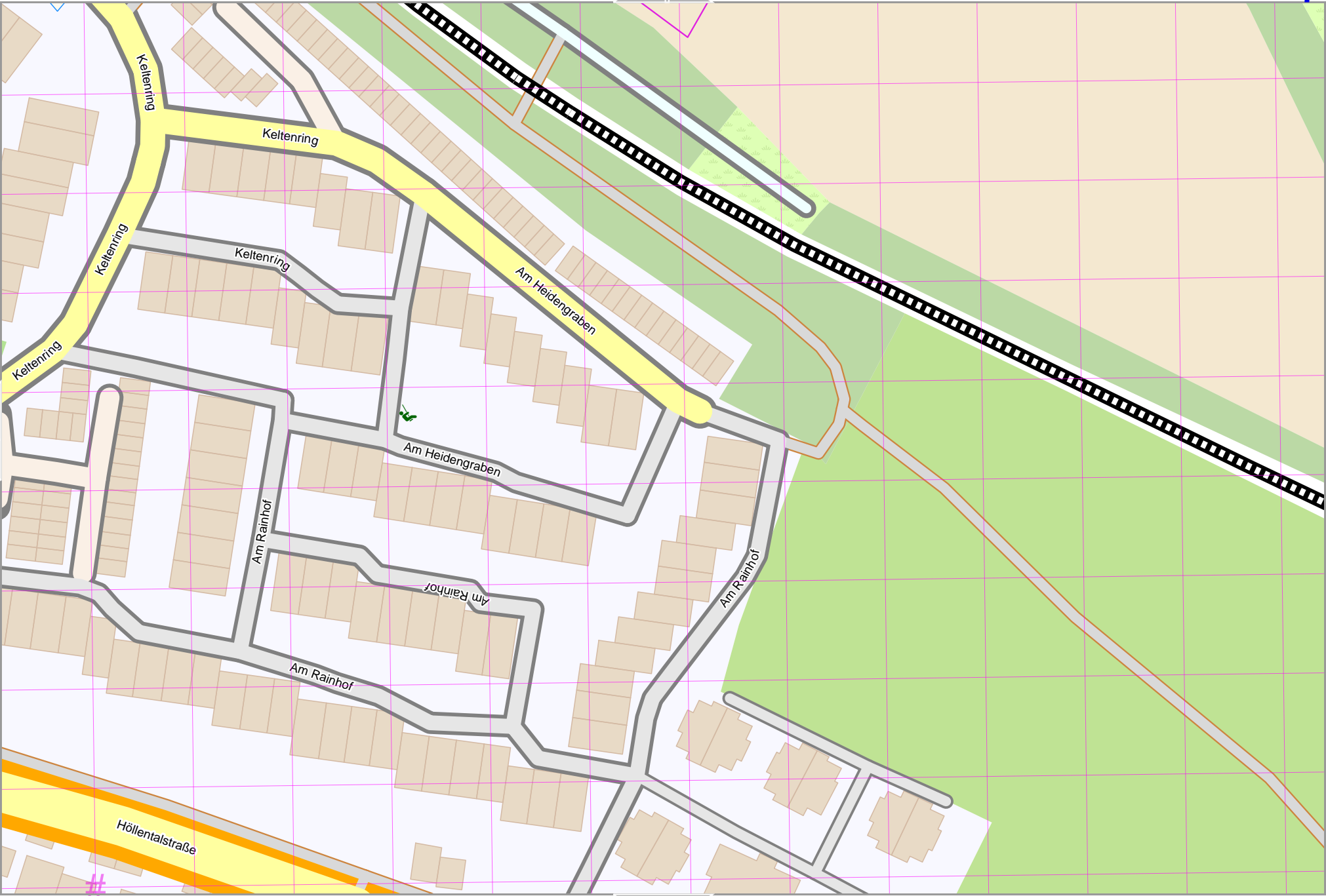
# Birkenhof

Map data © OpenStreetMap contributors

lon 7.98764 lat 47.96400

pdfmap\_20230728\_173805\_Birkenhof\_7.98227\_47.9631\_188.pdf

lon 7.98406 lat 47.96238 [ nom. scale = 1 / 1000 ]



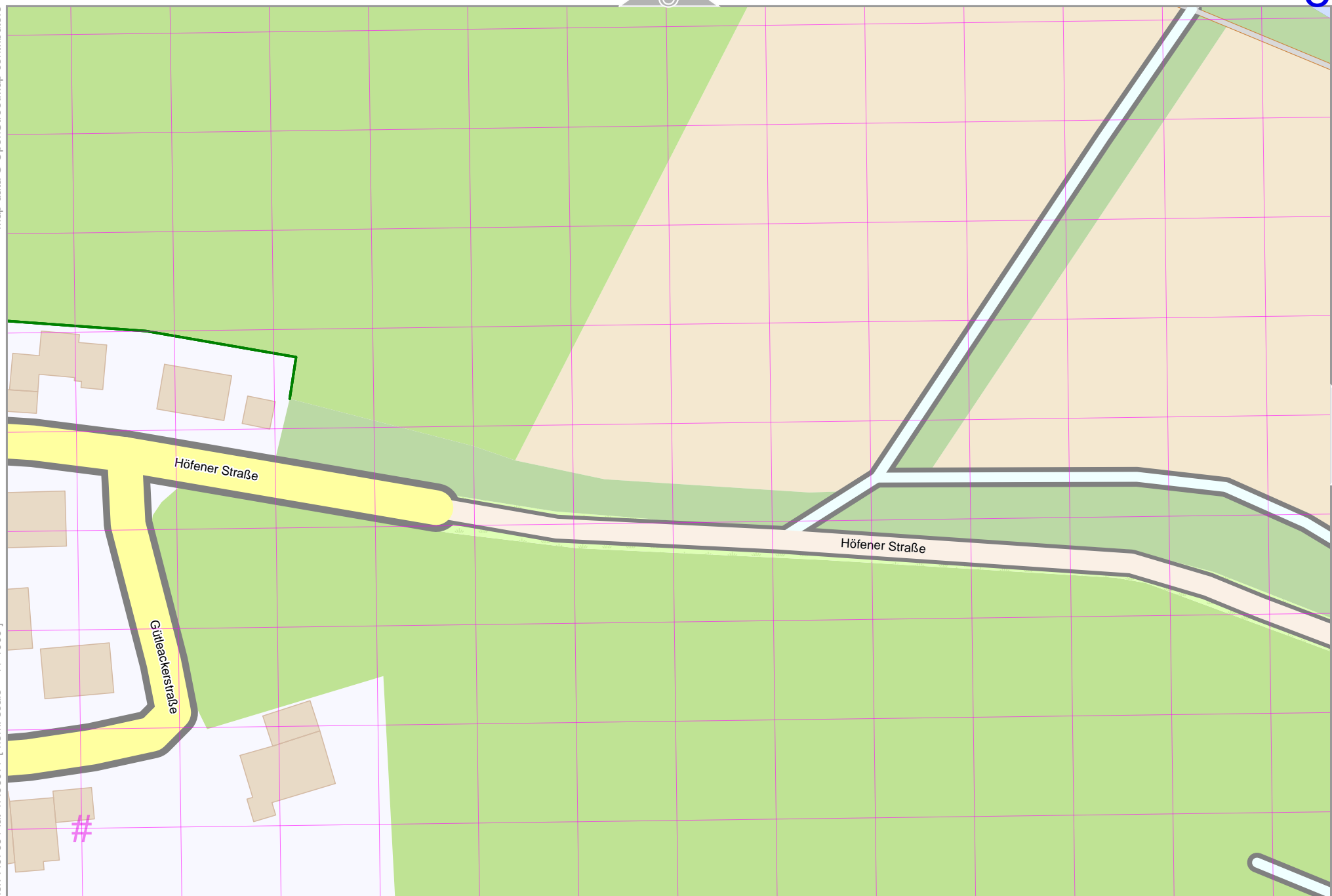
# UTM: 32 T easting 424.18 km northing 5312.62 km  
UTM-Grid-width = 20m

Map data © OpenStreetMap contributors

lon 7.97691 lat 47.96077 [ nom. scale = 1 / 1000 ]

lon 7.98049 lat 47.96238

pdfmap\_20230728\_173805\_Birkenhof\_7.98227\_47.9631\_188.pdf



# UTM: 32 T easting 423.64 km northing 5312.46 km  
UTM-Grid-width = 20m



Map data © OpenStreetMap contributors

lon 7.98406 lat 47.96238

Rotbach

10

pdfmap\_20230728\_173805\_Birkenhof\_7.98227\_47.9631\_188.pdf

lon 7.98049 lat 47.96077 [ nom. scale = 1 / 1000 ]

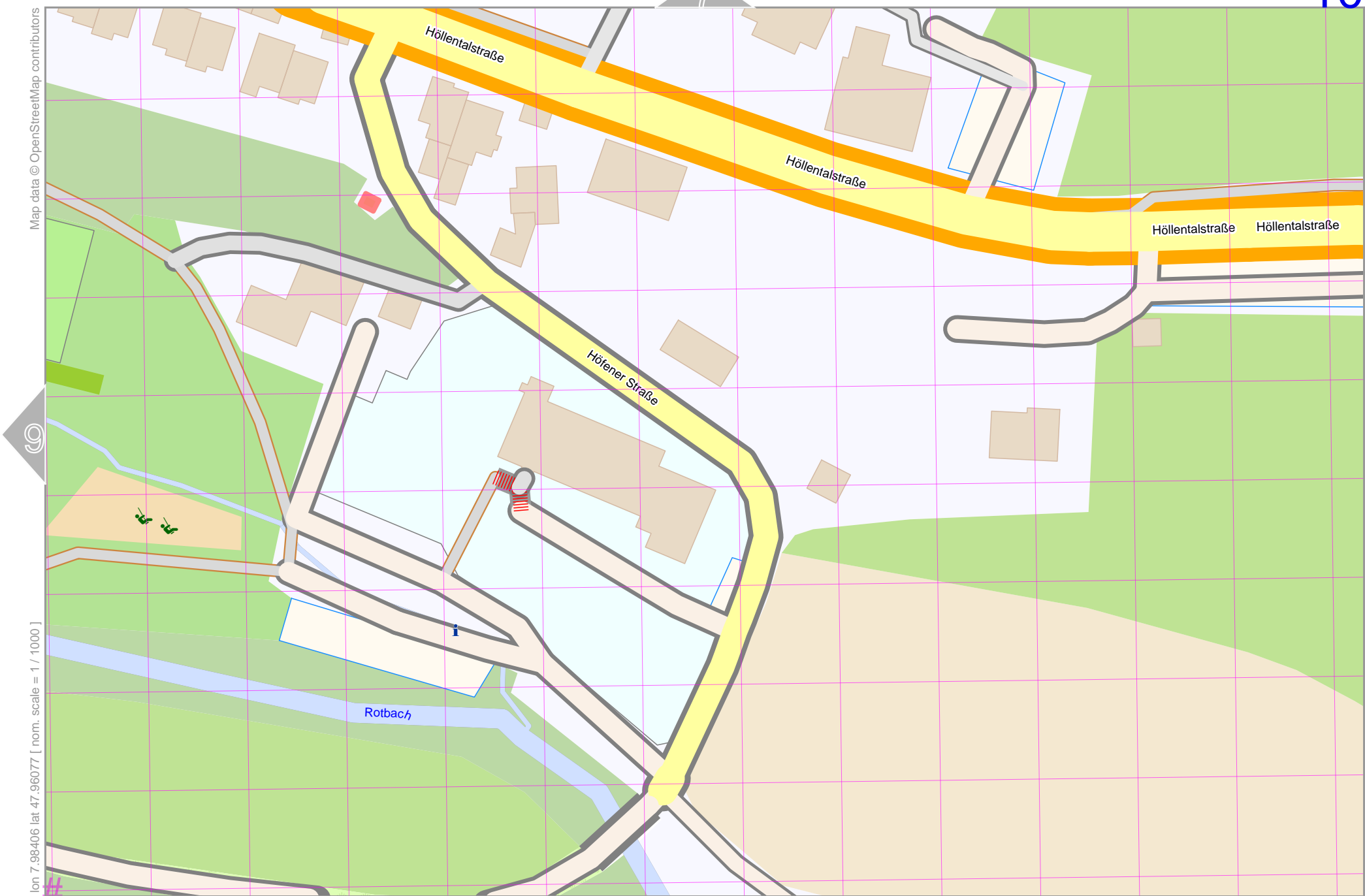
#

Höfener Straße

# UTM: 32 T easting 423.90 km northing 5312.46 km  
UTM-Grid-width = 20m

Map data © OpenStreetMap contributors

lon 7.98764 lat 47.96238



lon 7.98406 lat 47.96077 [ nom. scale = 1 / 1000 ]

pdfmap\_20230728\_173805\_Birkenhof\_7.98227\_47.9631\_188.pdf

# UTM: 32 T easting 424.16 km northing 5312.44 km  
UTM-Grid-width = 20m