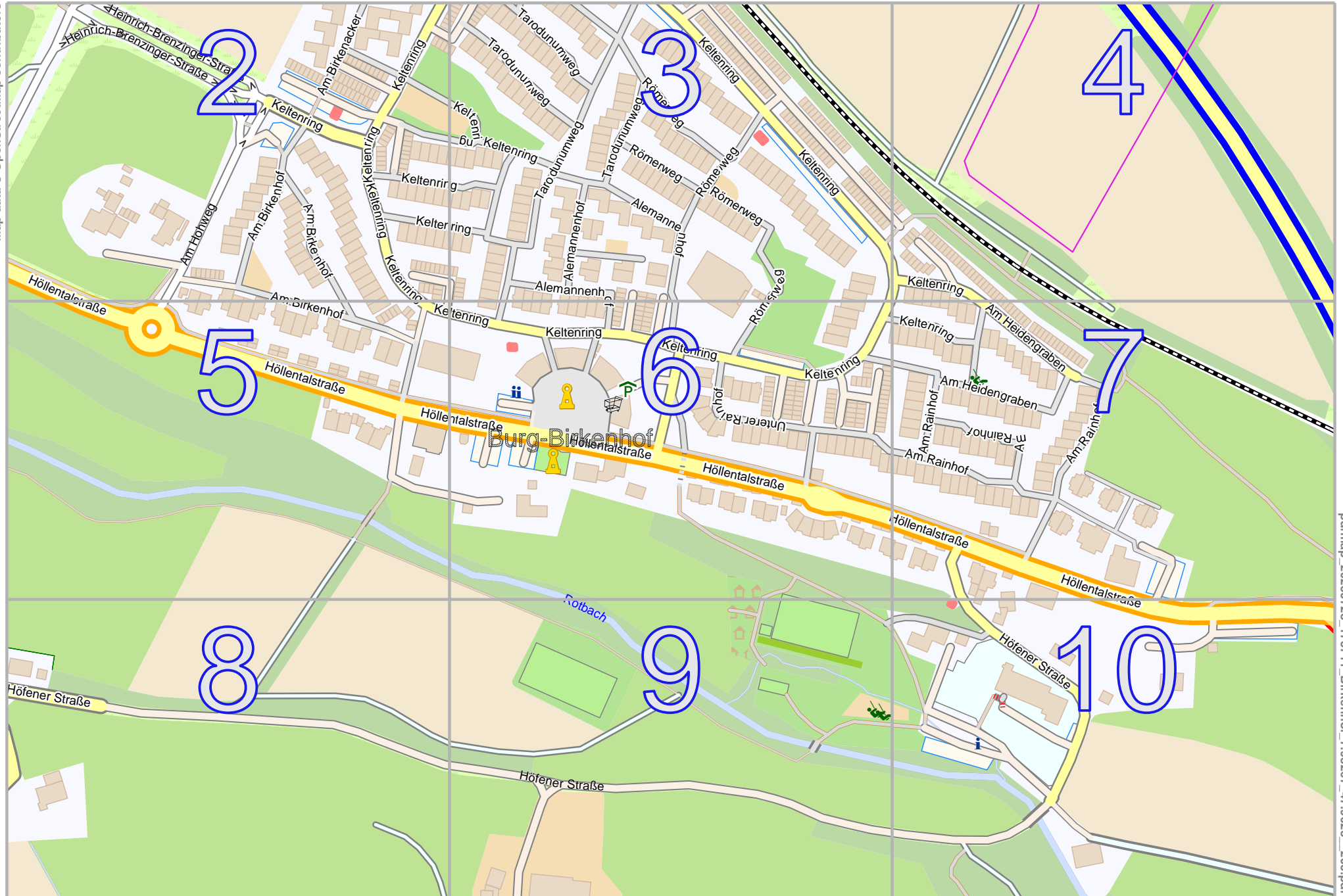


Birkenhof

lon 7.98803 lat 47.96529

Map data © OpenStreetMap contributors



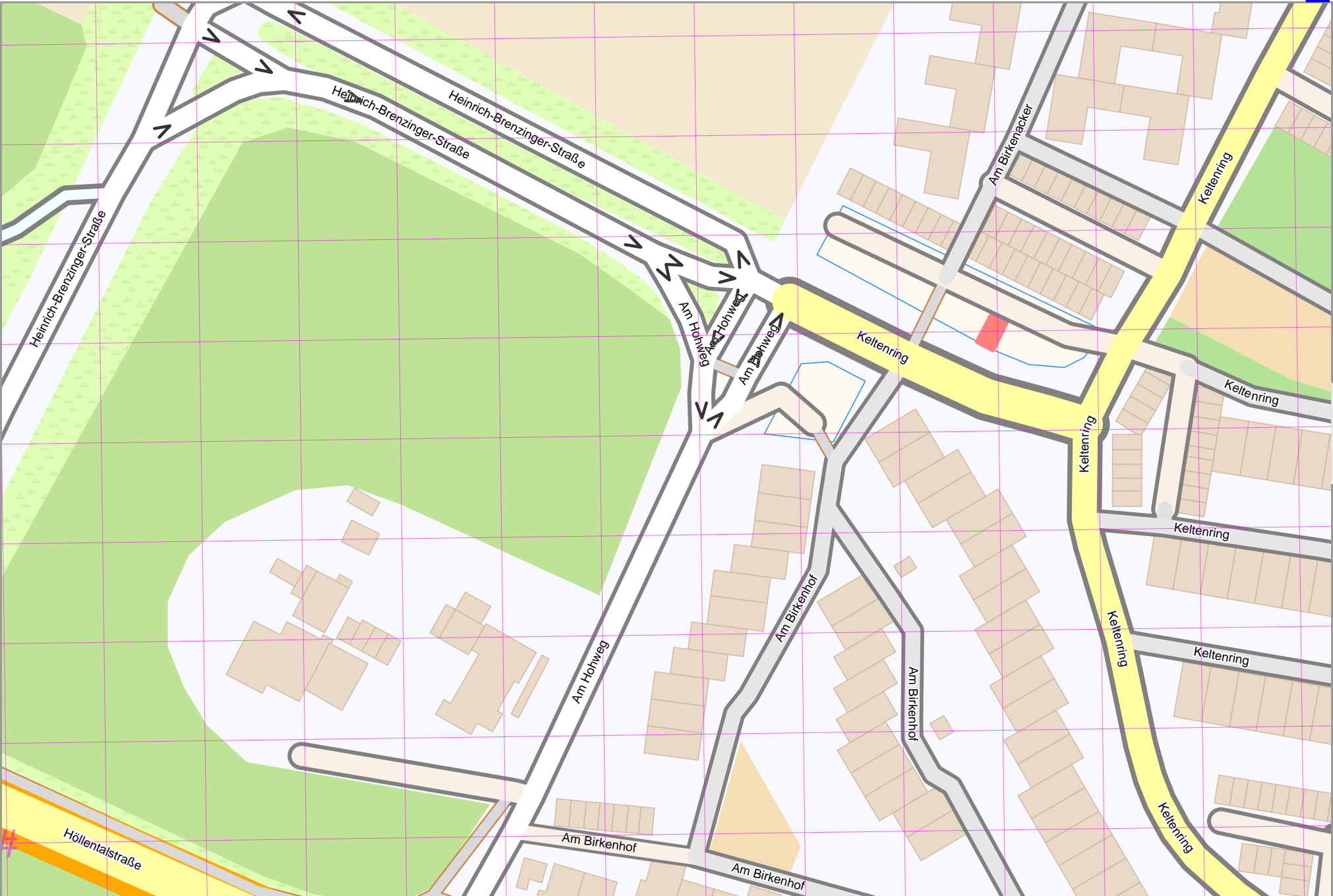
pdfmap_20230728_173711_Birkenhof_7.98267_47.9628_203.pdf

lon 7.97731 lat 47.96044
[nom. scale = 1 / 3000]

Birkenhof

Map data © OpenStreetMap contributors

lon 7.97731 lat 47.96367 [nom. scale = 1 / 1000]



lon 7.98088 lat 47.96529

3

pdfmap_20230728_173711_Birkenhof_7.98267_47.9628_203.pdf

UTM: 32 T easting 423.66 km northing 5312.78 km
UTM-Grid-width = 20m

Birkenhof

Map data © OpenStreetMap contributors

lon 7.98446 lat 47.96529

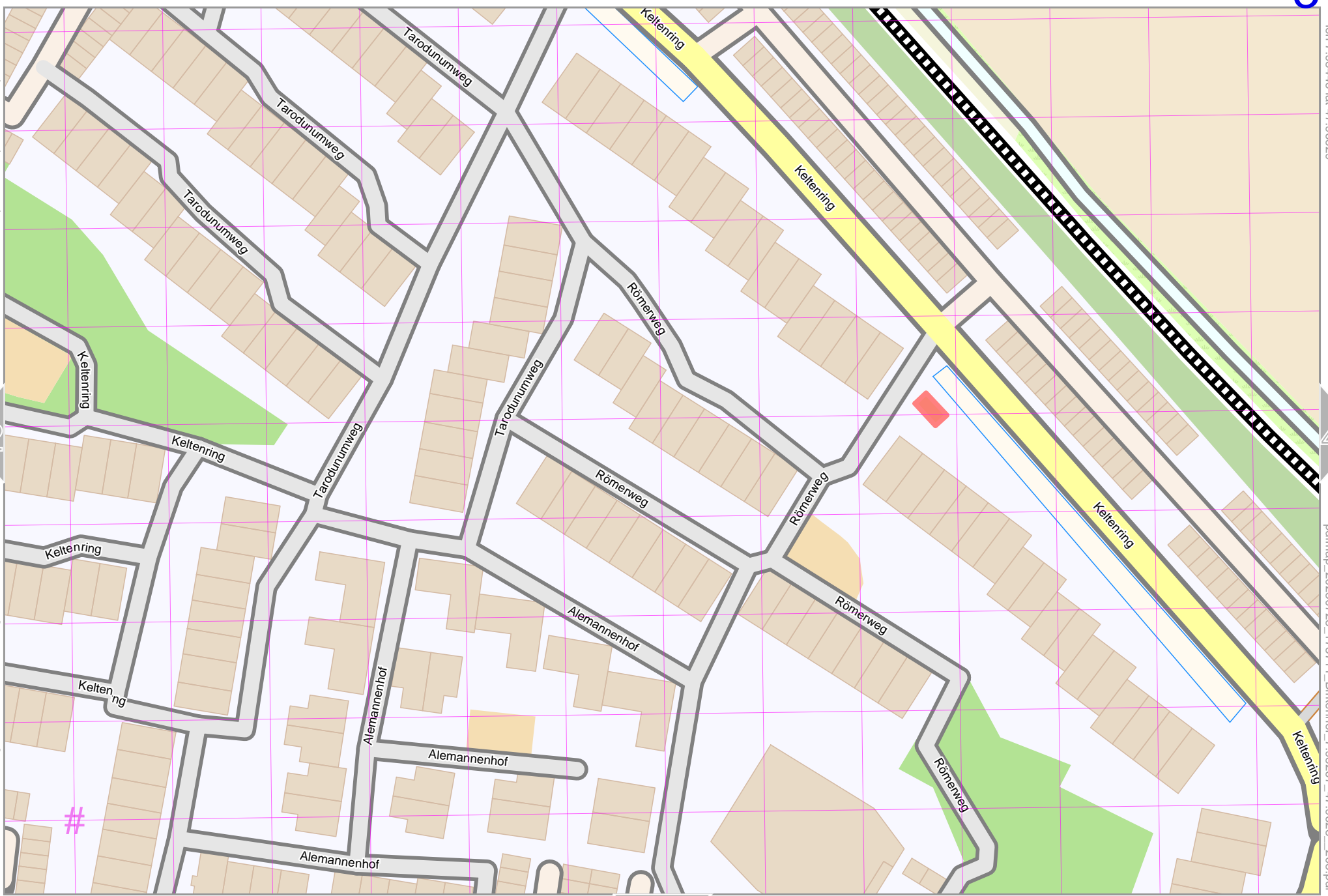
2

4

lon 7.98088 lat 47.96367 [nom. scale = 1 / 1000]

pdfmap_20230728_173711_Birkenhof_7.98267_47.9628_203.pdf

UTM: 32 T easting 423.94 km northing 5312.78 km
UTM-Grid-width = 20m



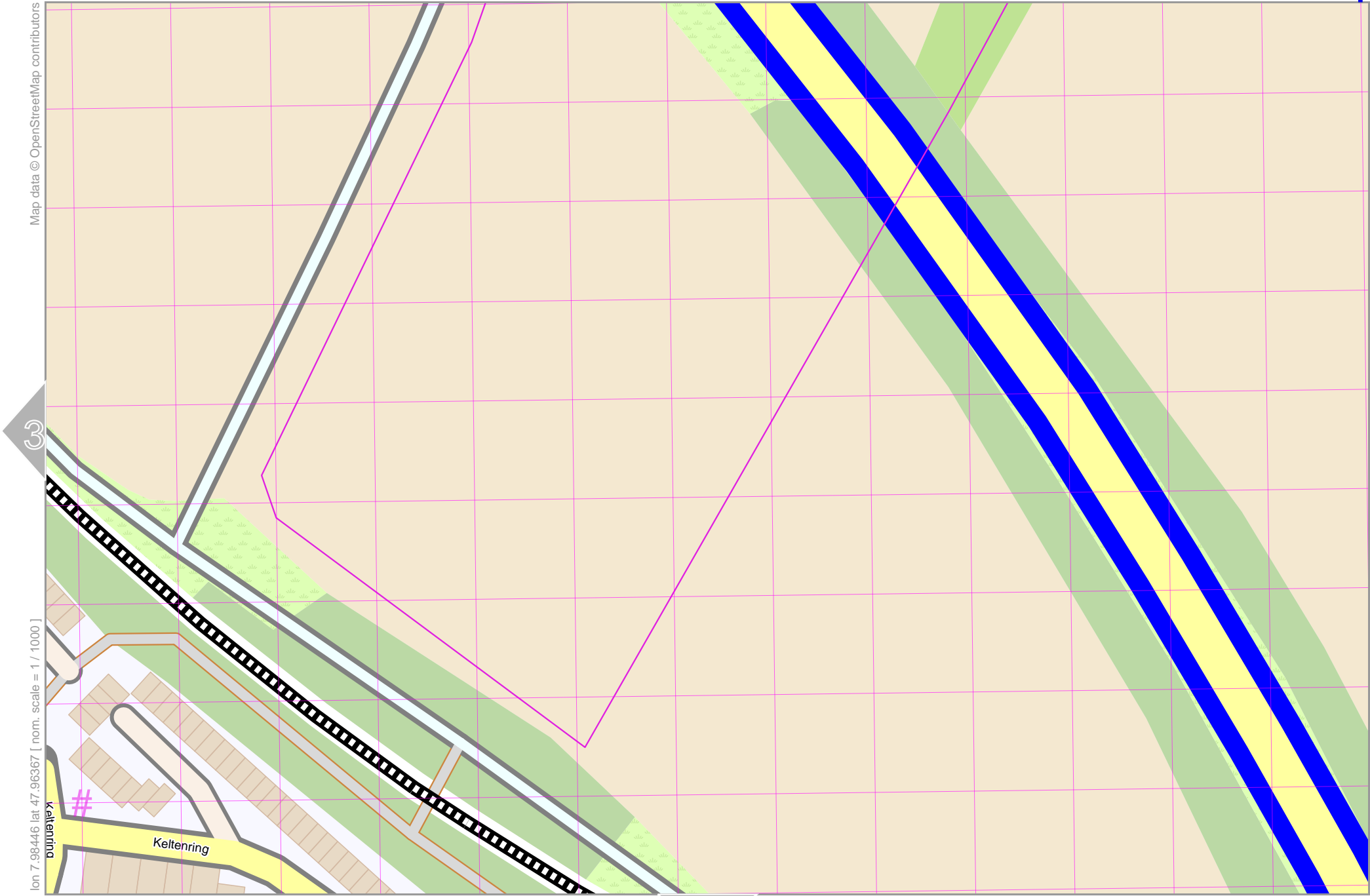
6

Birkenhof

Map data © OpenStreetMap contributors

lon 7.98803 lat 47.96529

pdfmap_20230728_173711_Birkenhof_7.98267_47.9628_203.pdf



lon 7.98446 lat 47.96367 [nom. scale = 1 / 1000]

UTM: 32 T easting 424.20 km northing 5312.78 km
UTM-Grid-width = 20m

Birkenhof

Map data © OpenStreetMap contributors

lon 7.97731 lat 47.96205 [nom. scale = 1 / 1000]

#

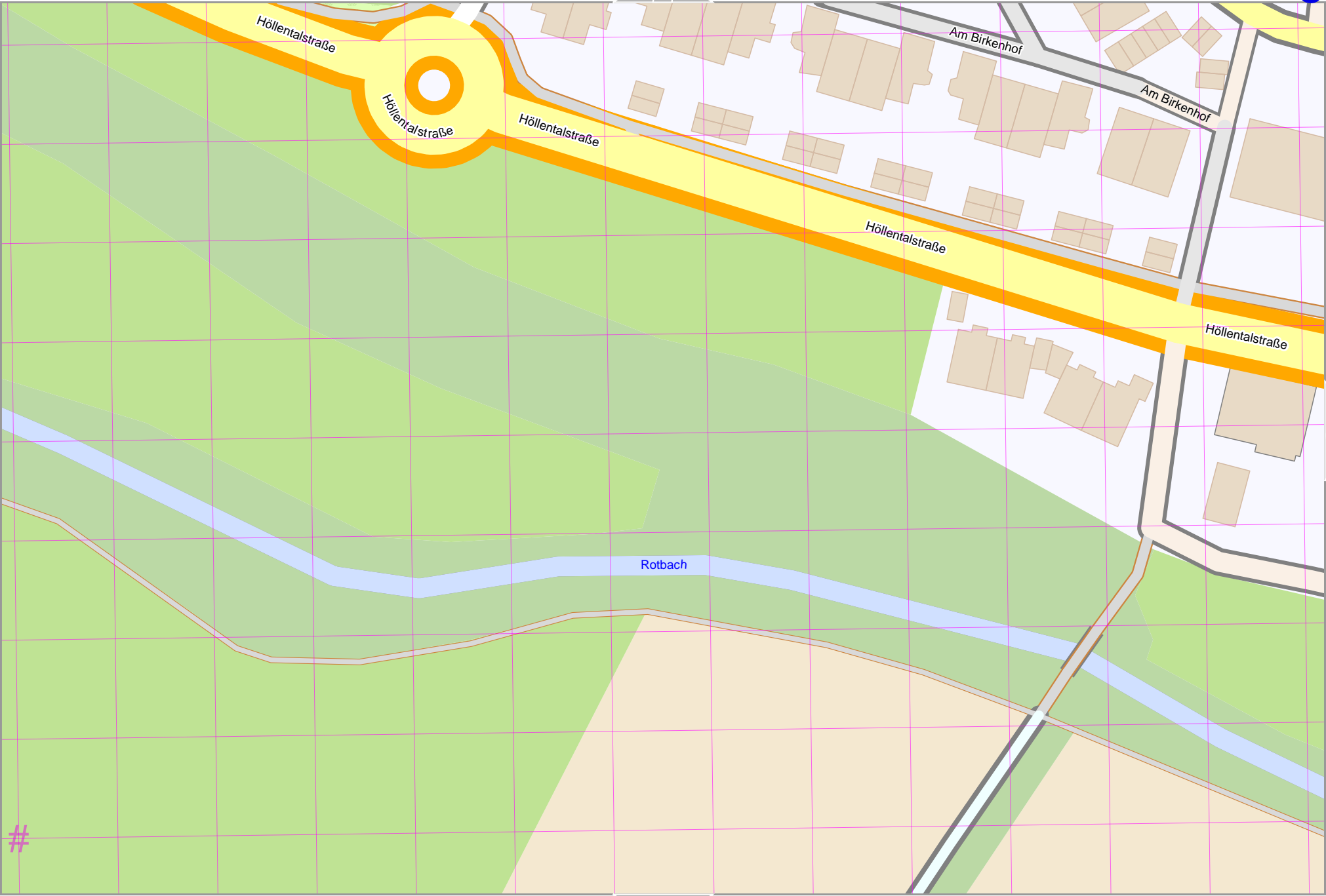
UTM: 32 T easting 423.66 km northing 5312.60 km
UTM-Grid-width = 20m

2

5

lon 7.98088 lat 47.96367

pdfmap_20230728_173711_Birkenhof_7.98267_47.9628_203.pdf

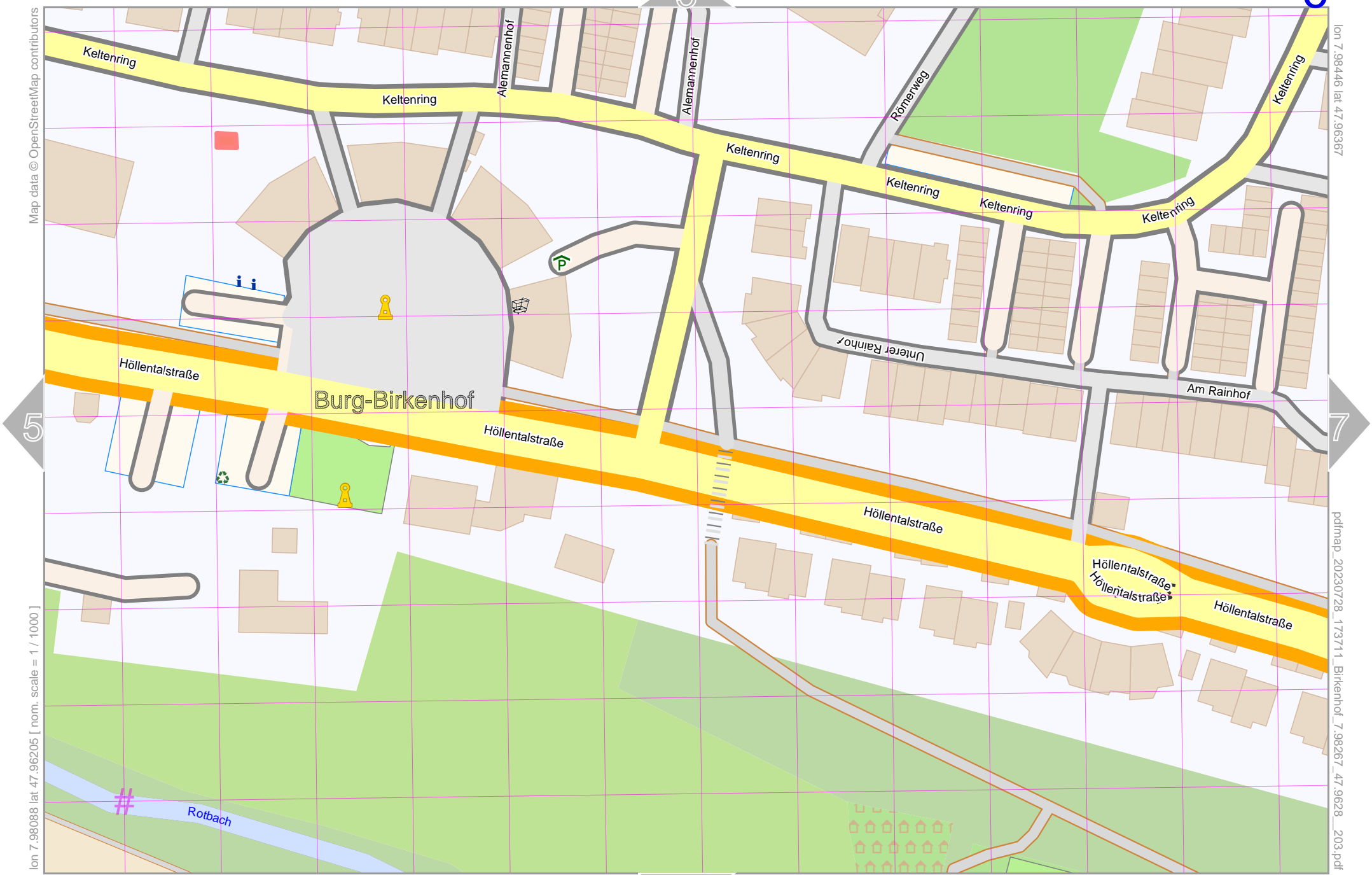


Birkenhof

6

Map data © OpenStreetMap contributors

lon 7.98446 lat 47.96367



lon 7.98088 lat 47.96205 [nom. scale = 1 / 1000]

pdfmap_20230728_173711_Birkenhof_7.98267_47.9628_203.pdf

UTM: 32 T easting 423.94 km northing 5312.60 km
UTM-Grid-width = 20m

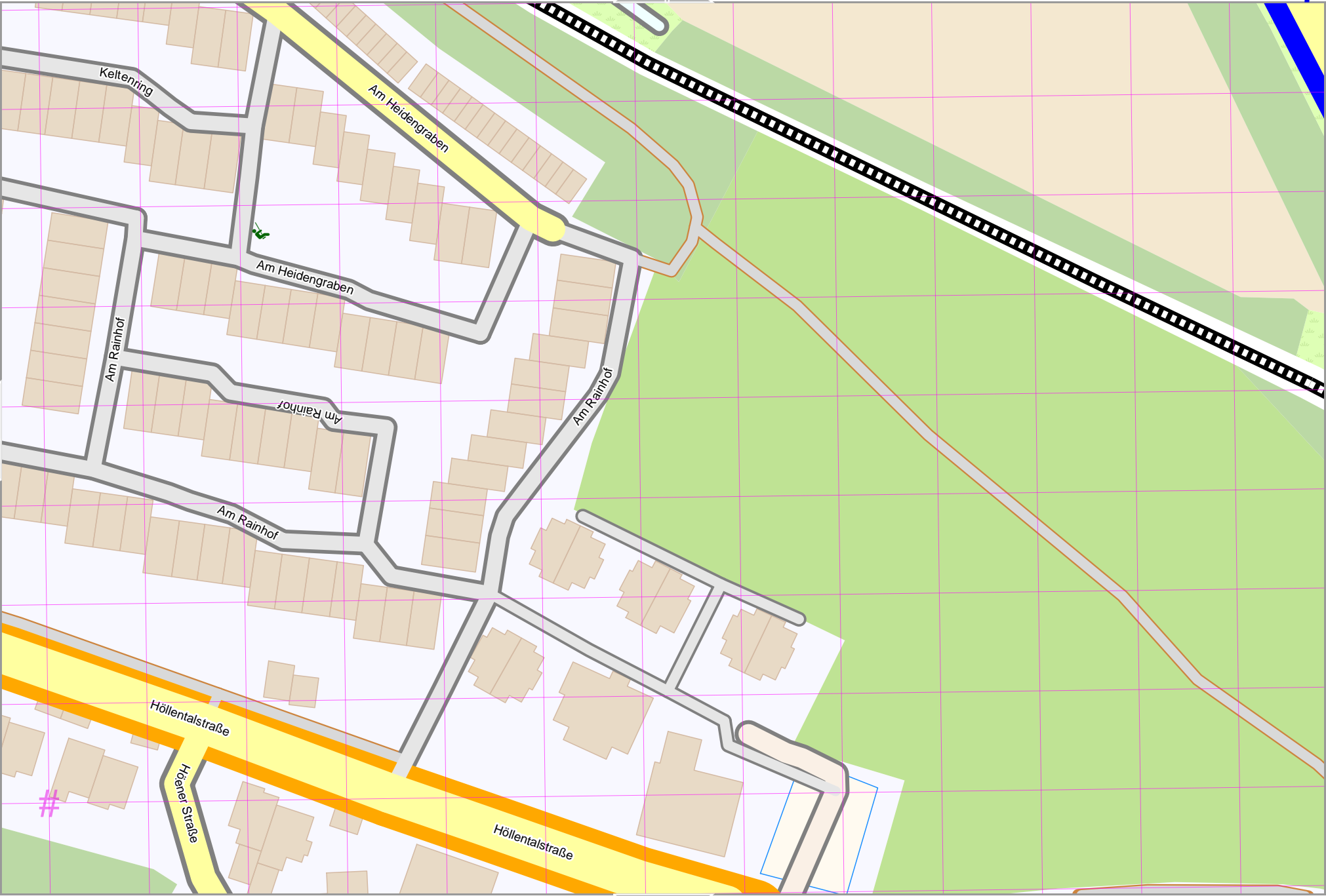
Birkenhof

Map data © OpenStreetMap contributors

lon 7.98803 lat 47.96367

pdfmap_20230728_173711_Birkenhof_7.98267_47.9628_203.pdf

lon 7.98446 lat 47.96205 [nom. scale = 1 / 1000]



UTM: 32 T easting 424.20 km northing 5312.60 km
UTM-Grid-width = 20m

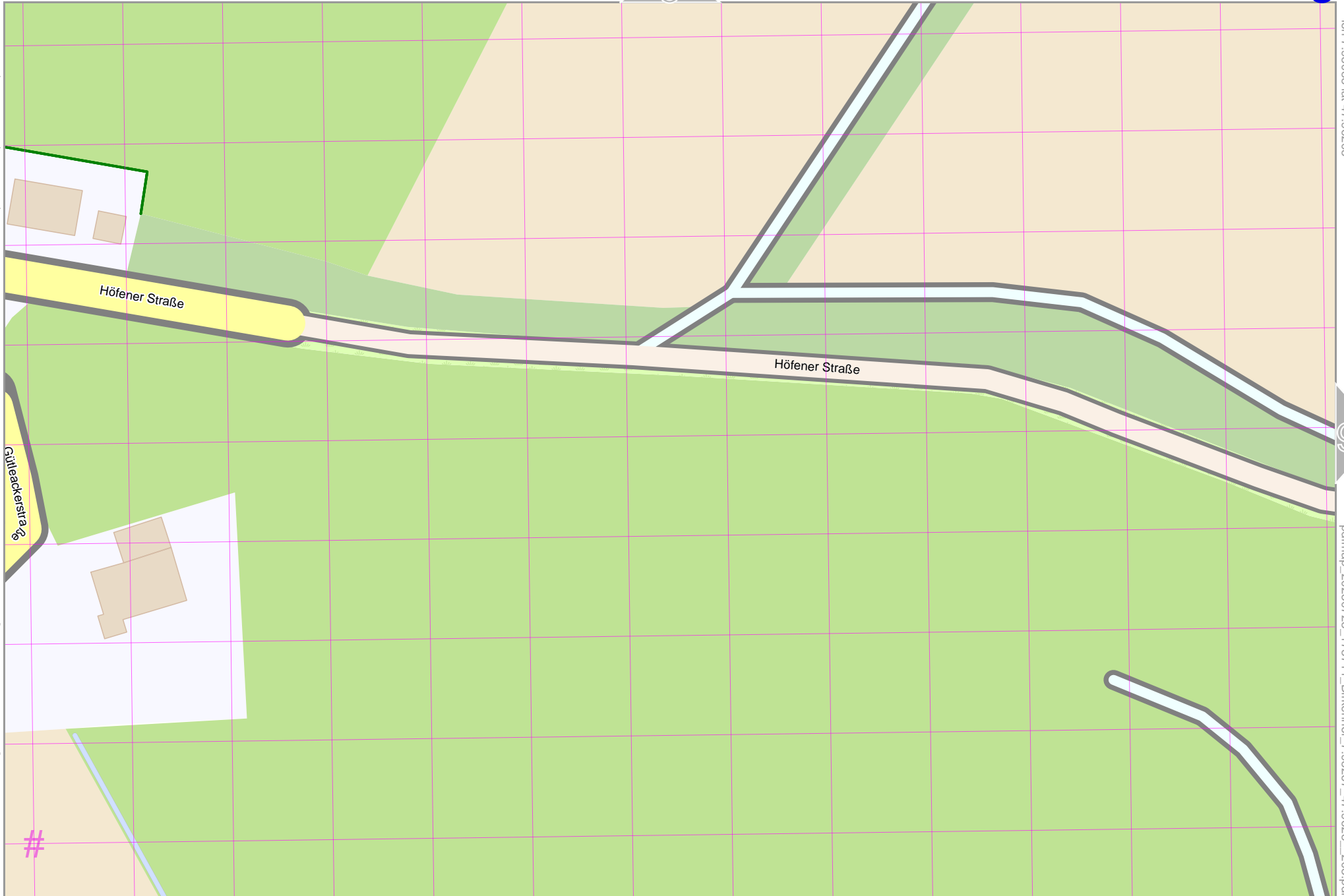
Birkenhof

5

8

Map data © OpenStreetMap contributors

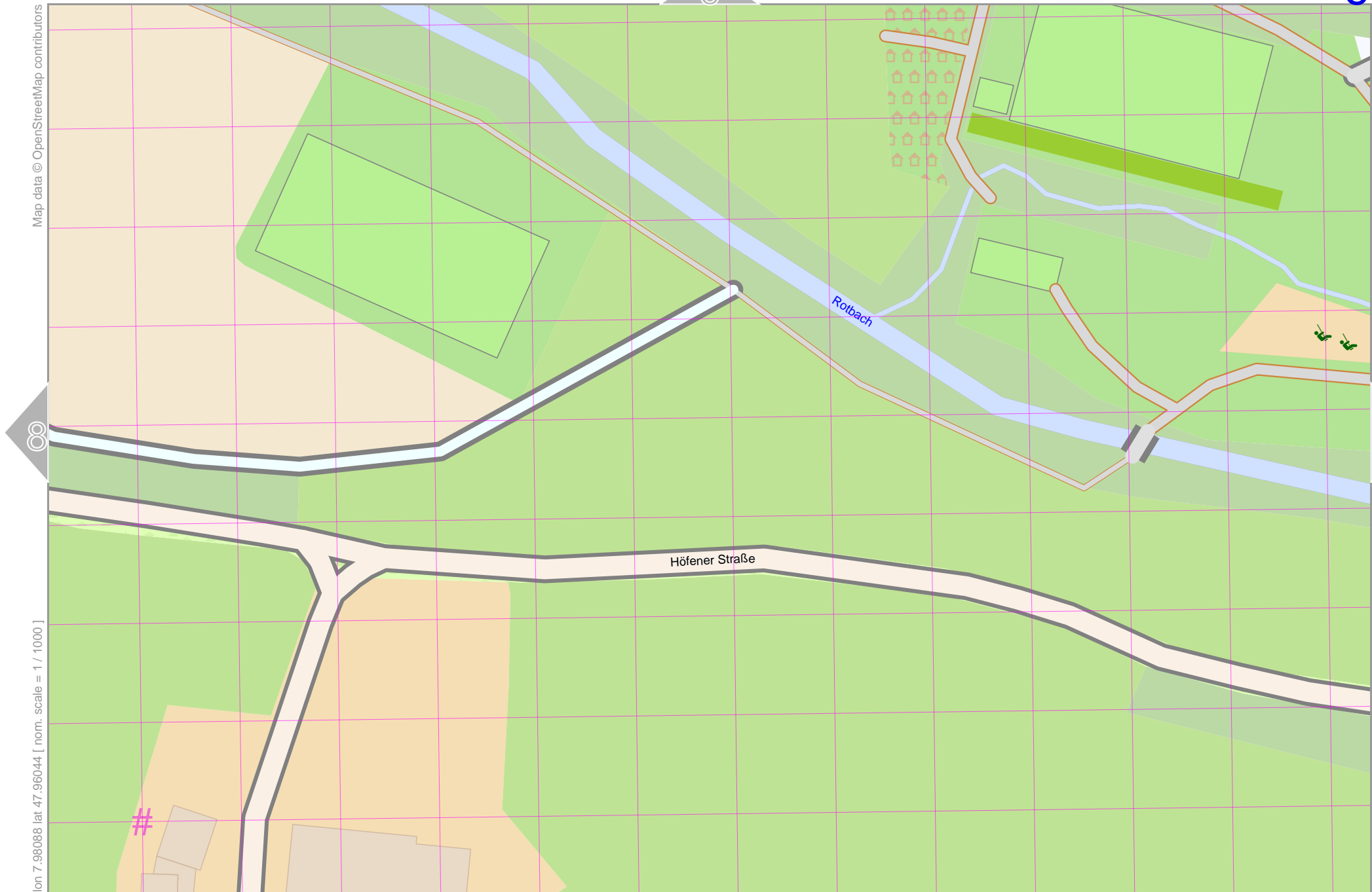
lon 7.98088 lat 47.96205



lon 7.97731 lat 47.96044 [norm. scale = 1 / 1000]

pdfmap_20230728_173711_Birkenhof_7.98267_47.9628_203.pdf

UTM: 32 T easting 423.66 km northing 5312.42 km
UTM-Grid-width = 20m

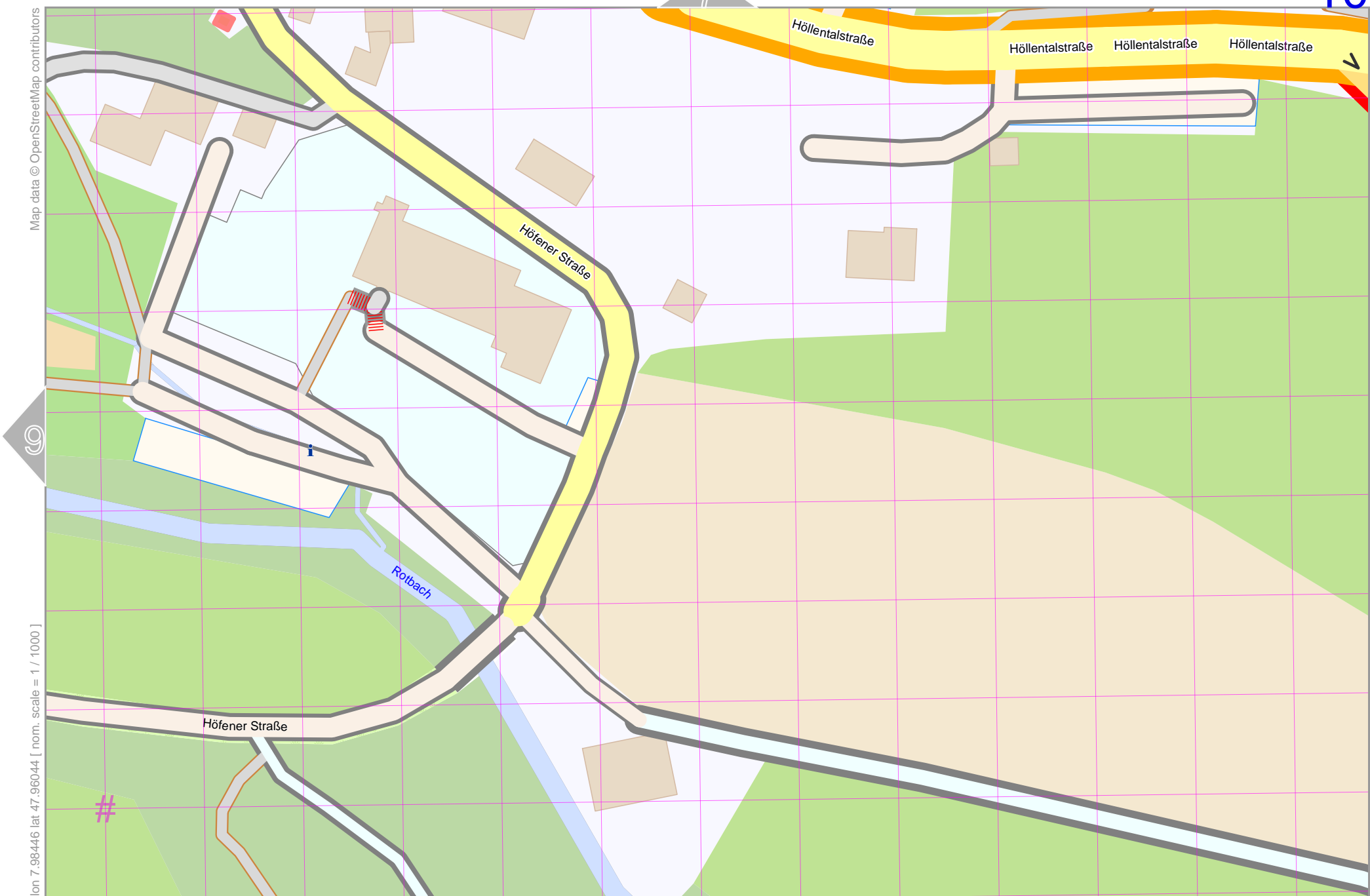


UTM: 32 T easting 423.94 km northing 5312.42 km
 UTM-Grid-width = 20m

Birkenhof

Map data © OpenStreetMap contributors

lon 7.98803 lat 47.96205



lon 7.98446 lat 47.96044 [nom. scale = 1 / 1000]

pdfmap_20230728_173711_Birkenhof_7.98267_47.9628_203.pdf

UTM: 32 T easting 424.20 km northing 5312.42 km
UTM-Grid-width = 20m