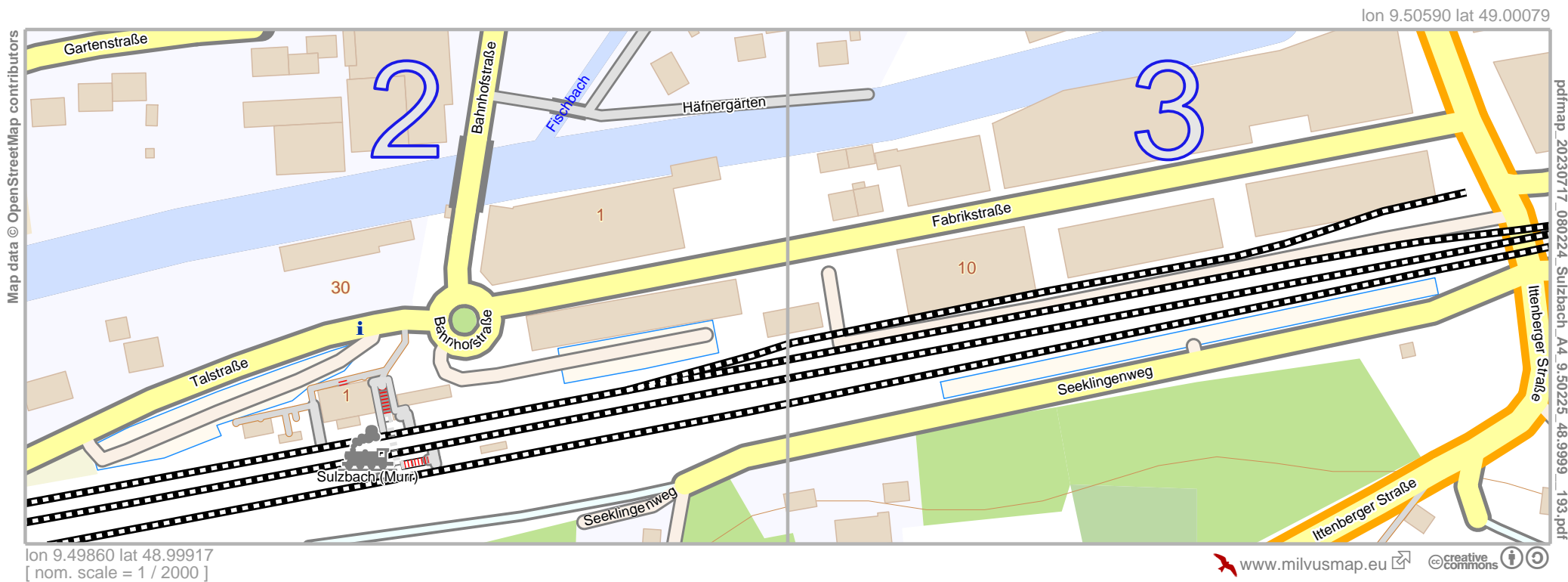
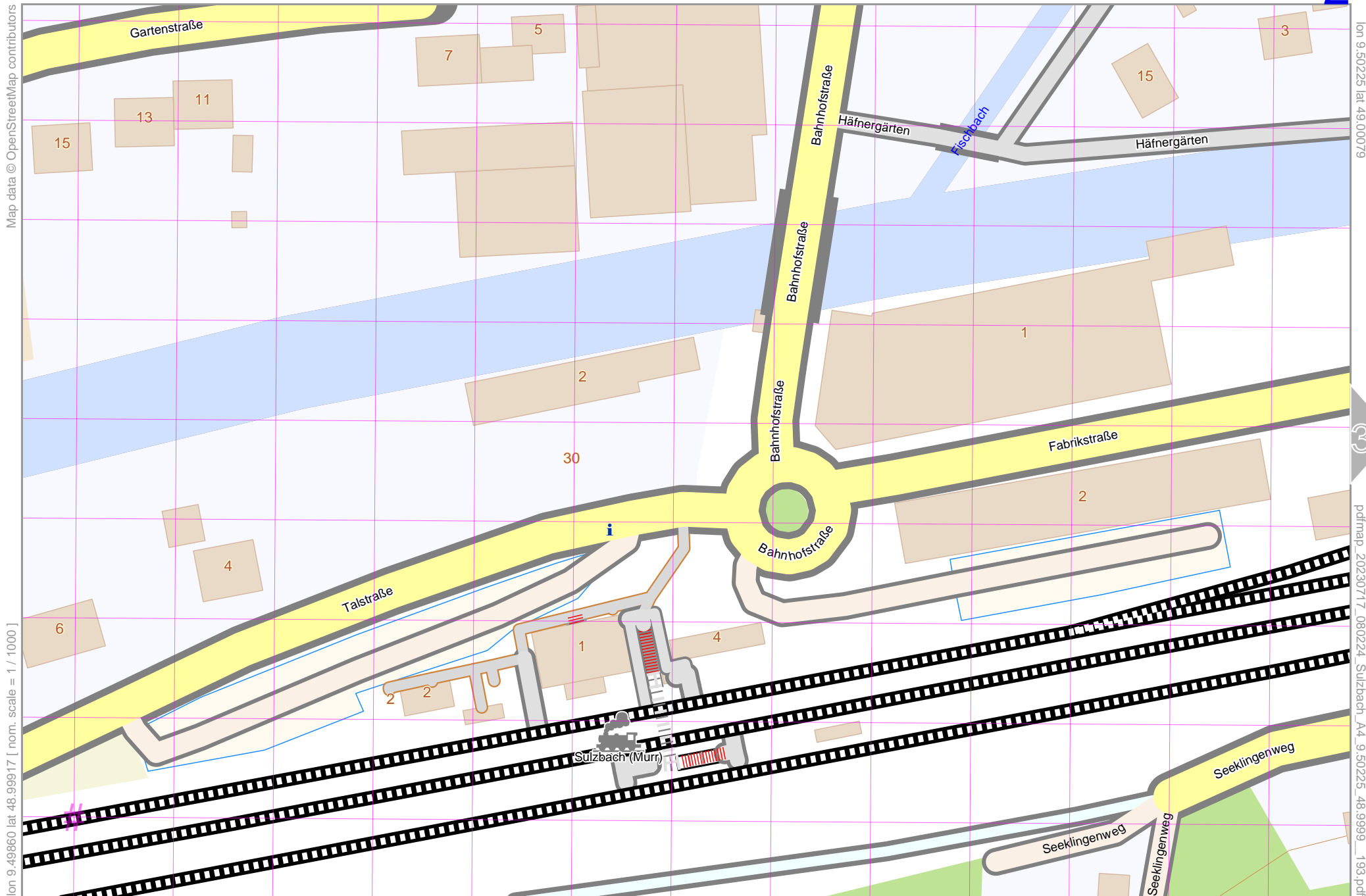


Sulzbach A4



Sulzbach A4



Map data © OpenStreetMap contributors

lon 9.49960 lat 48.99917 [norm. scale = 1 / 1000]

lon 9.50225 lat 49.00079

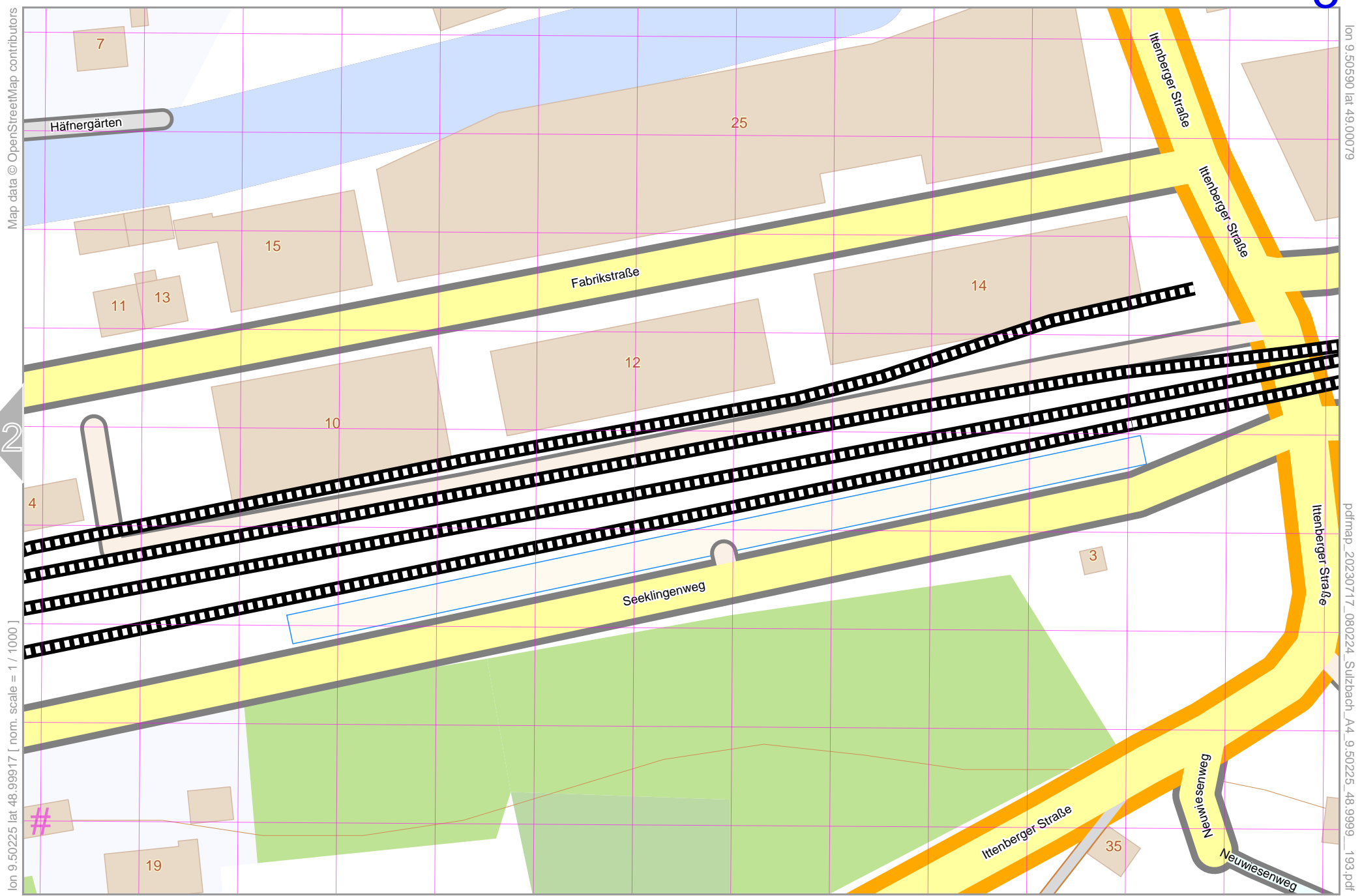
pdfmap_20230717_080224_Sulzbach_A4_9.50225_48.9999_193.pdf

UTM: 32 U easting 536.48 km northing 5427.50 km
UTM-Grid-width = 20m
Contour interval = 20m

Sulzbach A4

3

top



Map data © OpenStreetMap contributors

lon 9.50225 lat 48.99917 [nom. scale = 1 / 1000]

lon 9.50590 lat 49.00079

pdfmap_20230717_080224_Sulzbach_A4_9.50225_48.9999_193.pdf

UTM: 32 U easting 536.74 km northing 5427.50 km
UTM-Grid-width = 20m
Contour interval = 20m