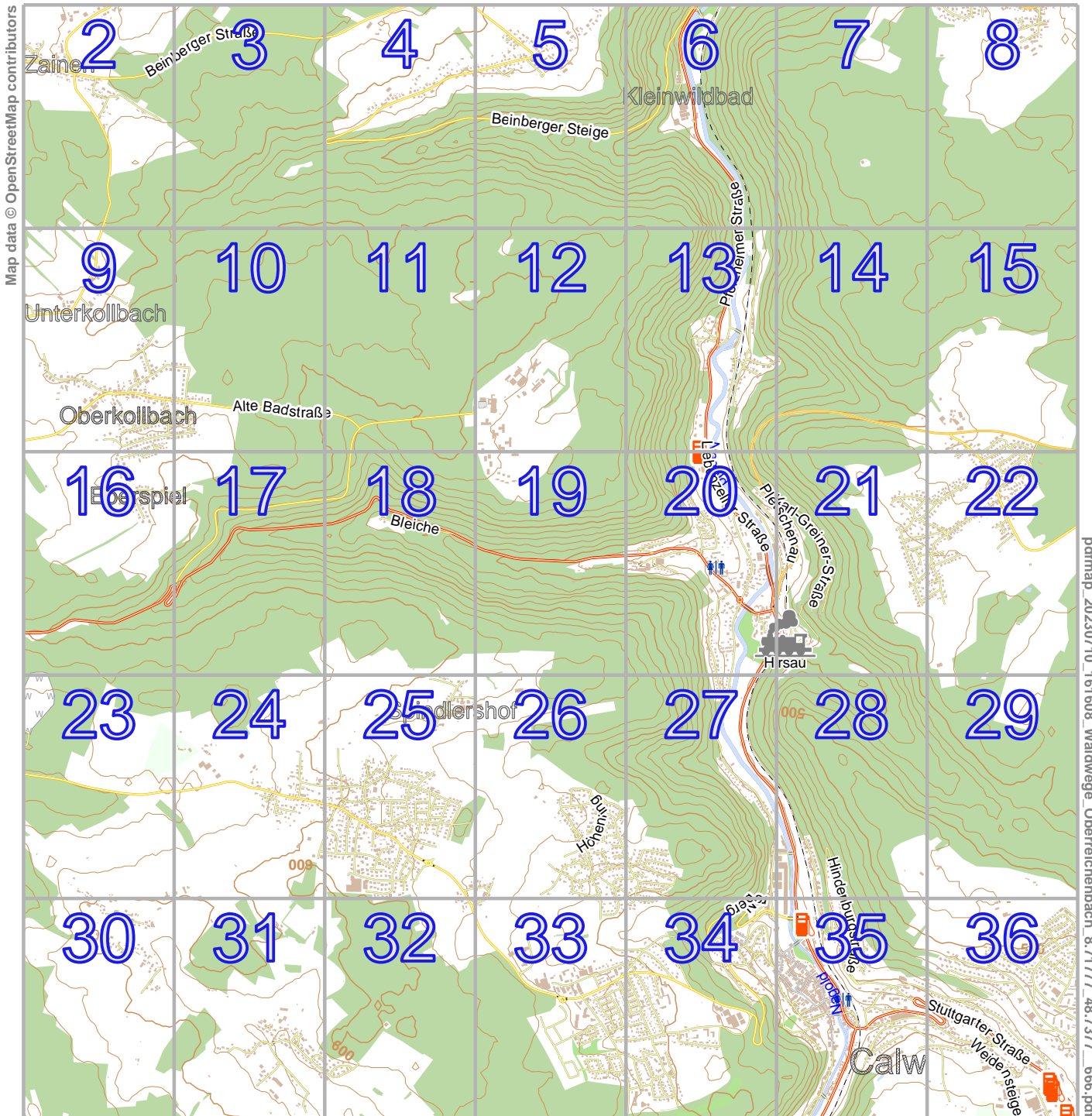


Waldwege_Oberreichenbach

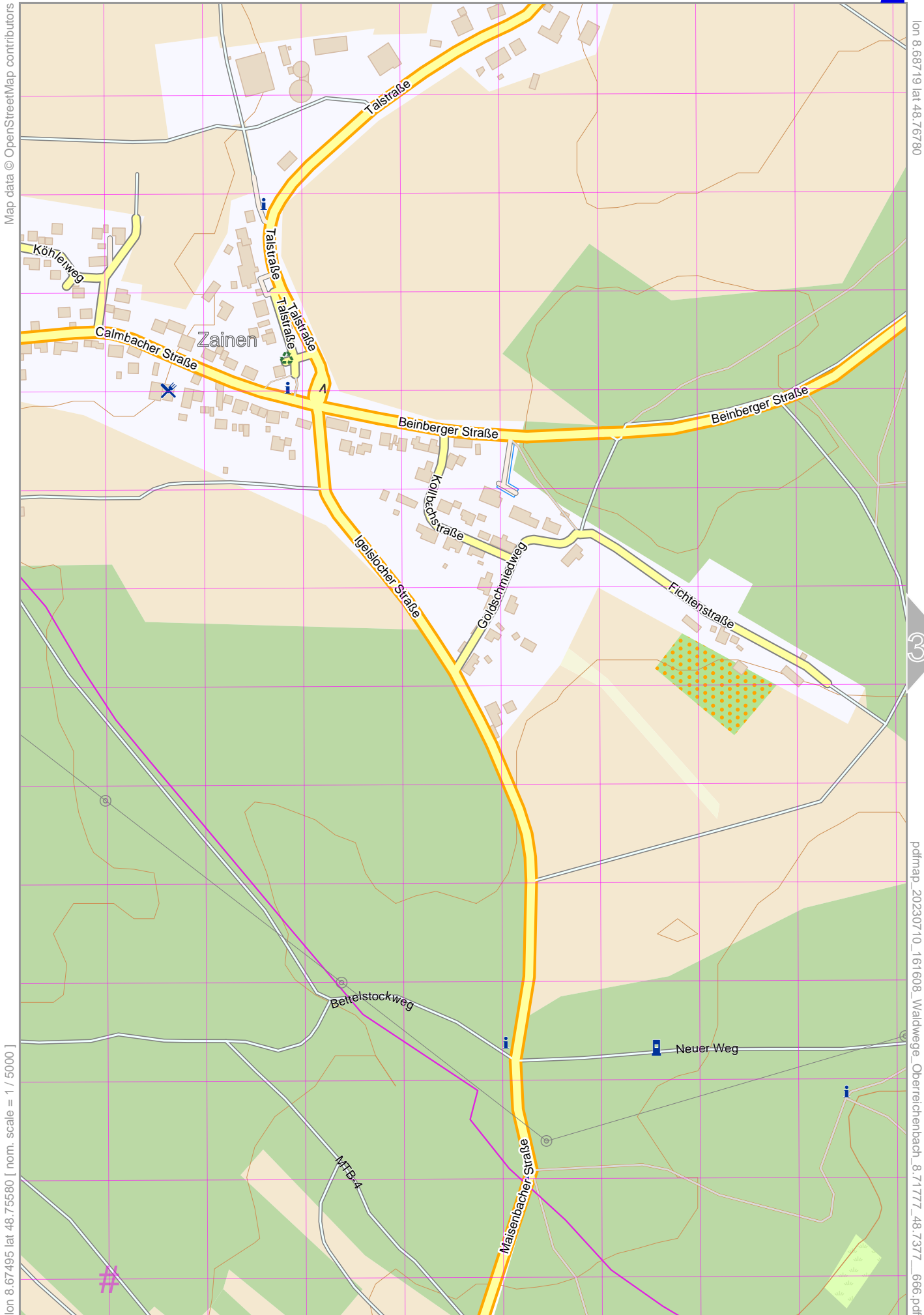
lon 8.76060 lat 48.76780



Map data © OpenStreetMap contributors

lon 8.67495 lat 48.70778
[nom. scale = 1 / 35000]

Waldwege_Oberreichenbach



Map data © OpenStreetMap contributors

lon 8.68719 lat 48.76780

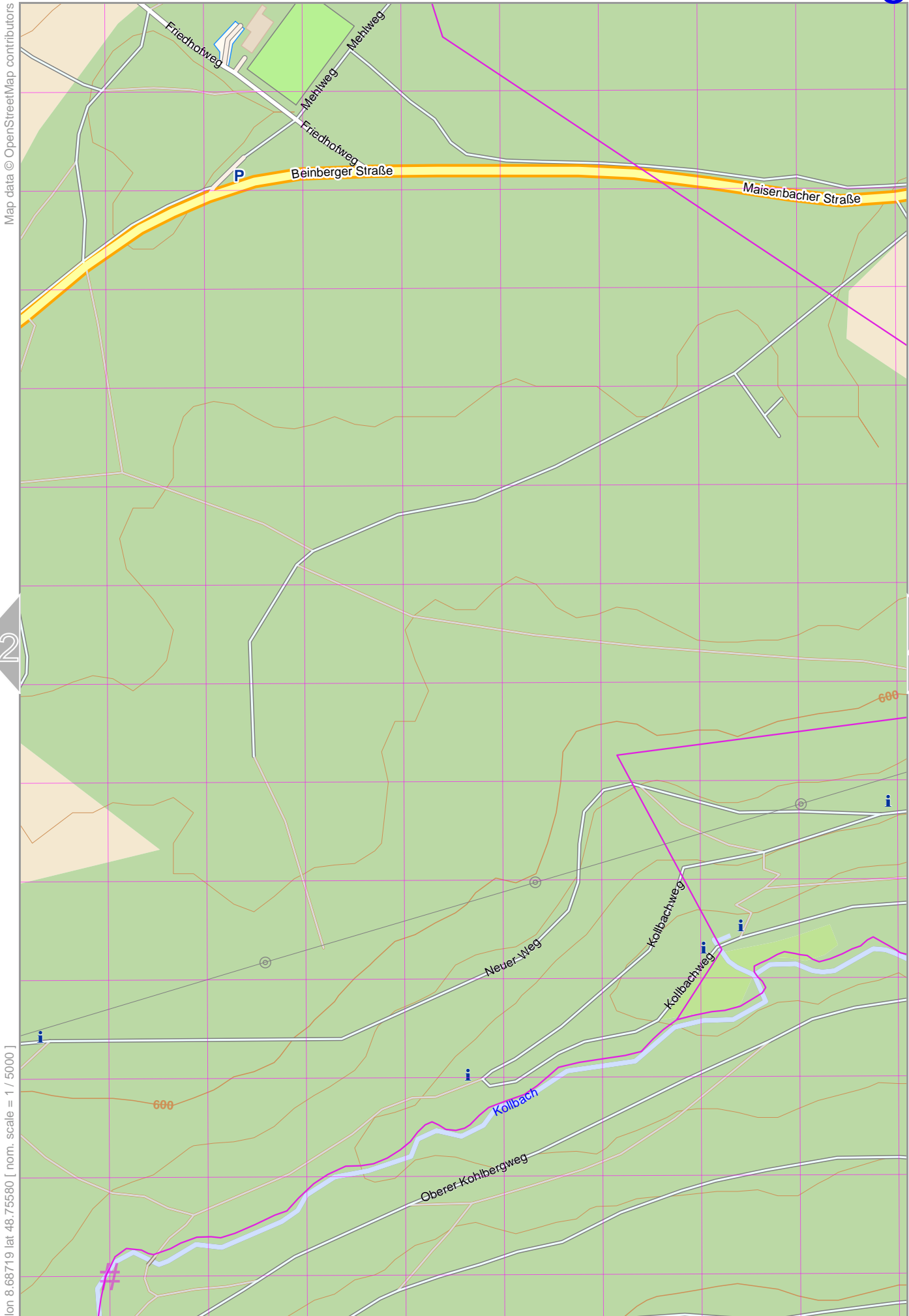
lon 8.67495 lat 48.75580 [nom. scale = 1 / 5000]

pdfmap_20230710_161608_Waldwege_Oberreichenbach_8.71777_48.7377_666.pdf

UTM: 32 U easting 476.20 km northing 5400.40 km
 UTM-Grid-width = 100m
 Contour interval = 20m



Waldwege_Oberreichenbach



Map data © OpenStreetMap contributors

lon 8.69942 lat 48.76780

2

4

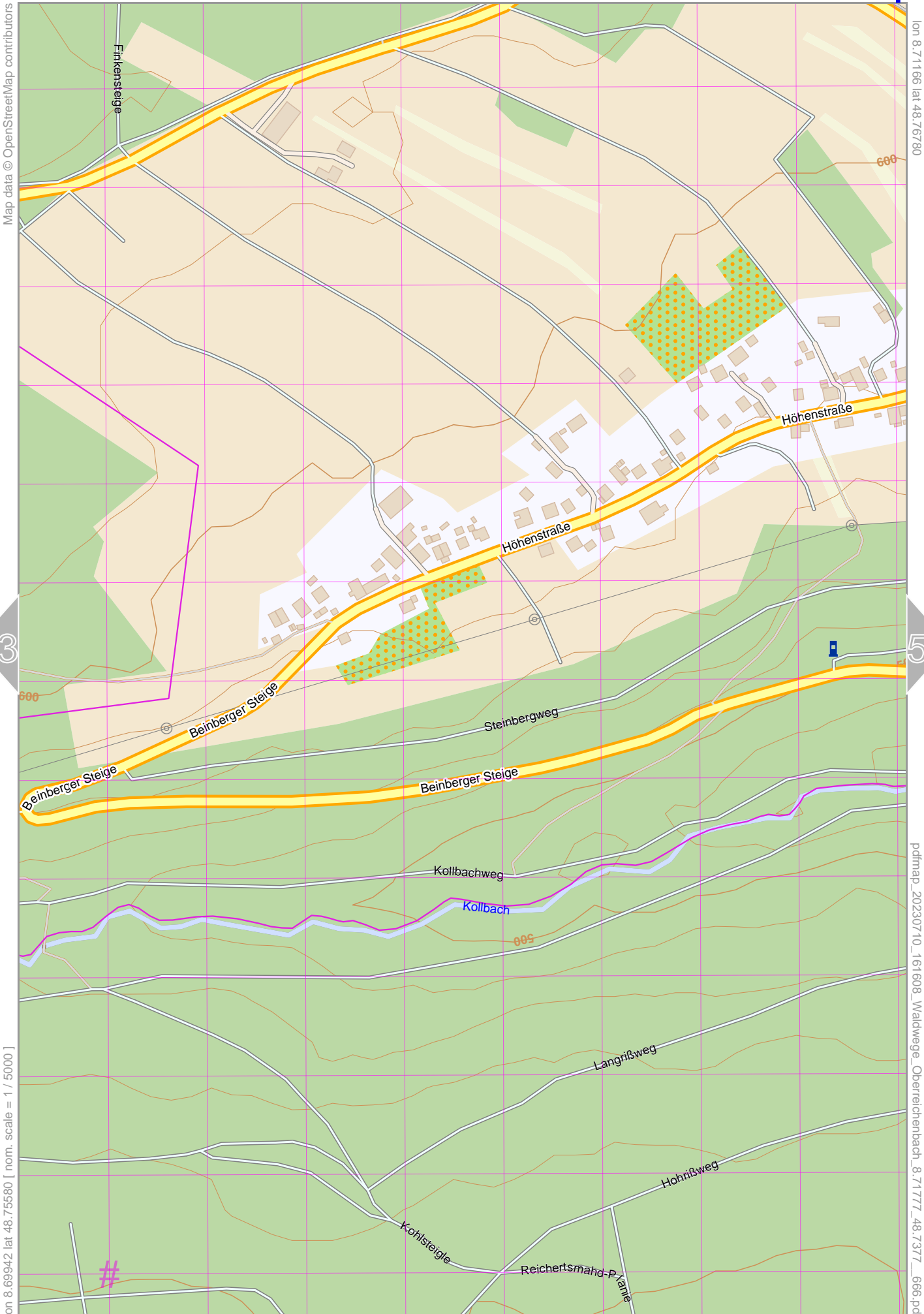
lon 8.68719 lat 48.75580 [nom. scale = 1 / 5000]

pdfmap_20230710_161608_Waldwege_Oberreichenbach_8.71777_48.7377_666.pdf

UTM: 32 U easting 477.10 km northing 5400.40 km
 UTM-Grid-width = 100m
 Contour interval = 20m

10

Waldwege_Oberreichenbach



Map data © OpenStreetMap contributors

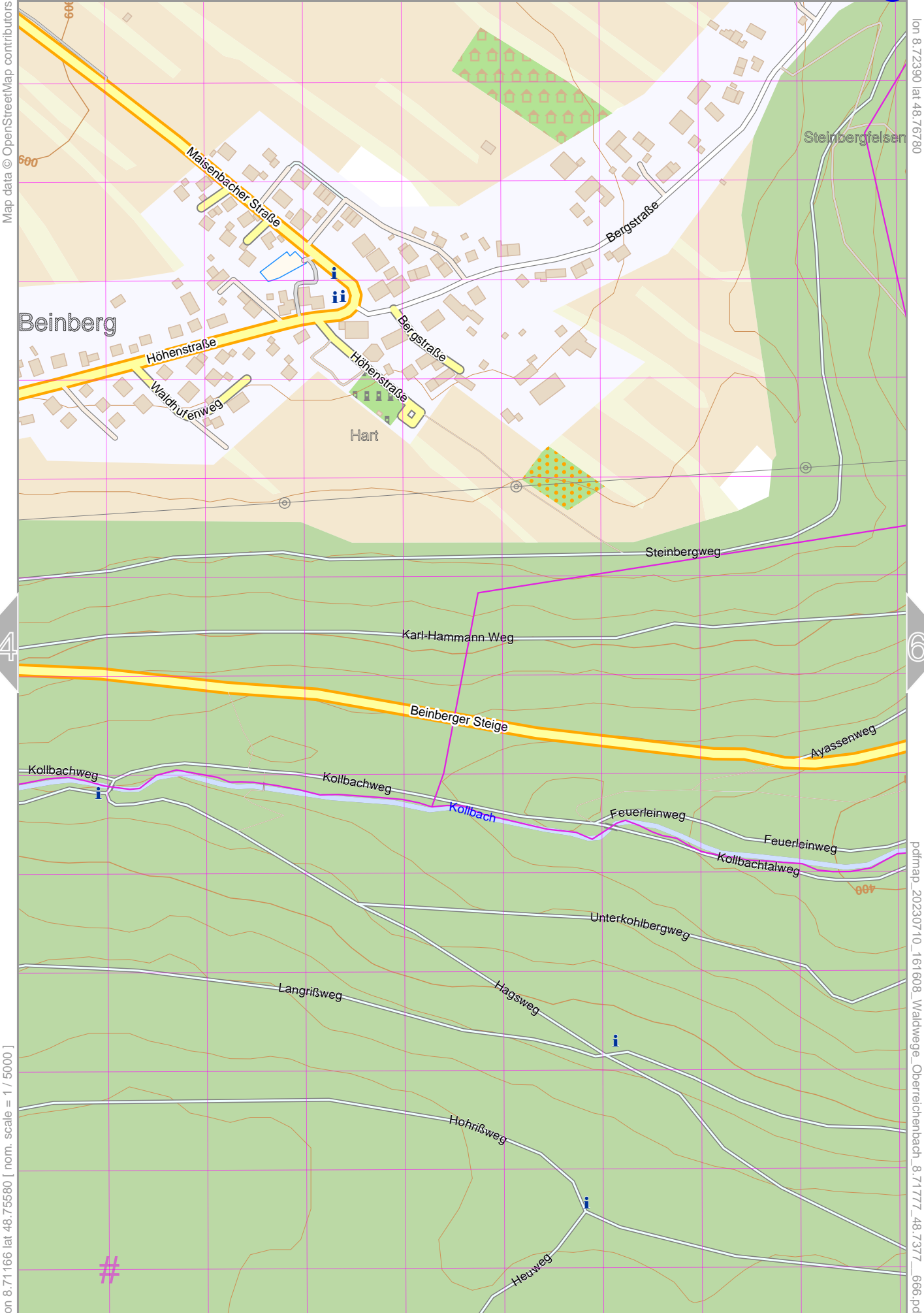
lon 8.71166 lat 48.76780

lon 8.69942 lat 48.75580 [nom. scale = 1 / 5000]

pdfmap_20230710_161608_Waldwege_Oberreichenbach_8.71777_48.7377_666.pdf

UTM: 32 U easting 478.00 km northing 5400.40 km
 UTM-Grid-width = 100m
 Contour interval = 20m





Map data © OpenStreetMap contributors

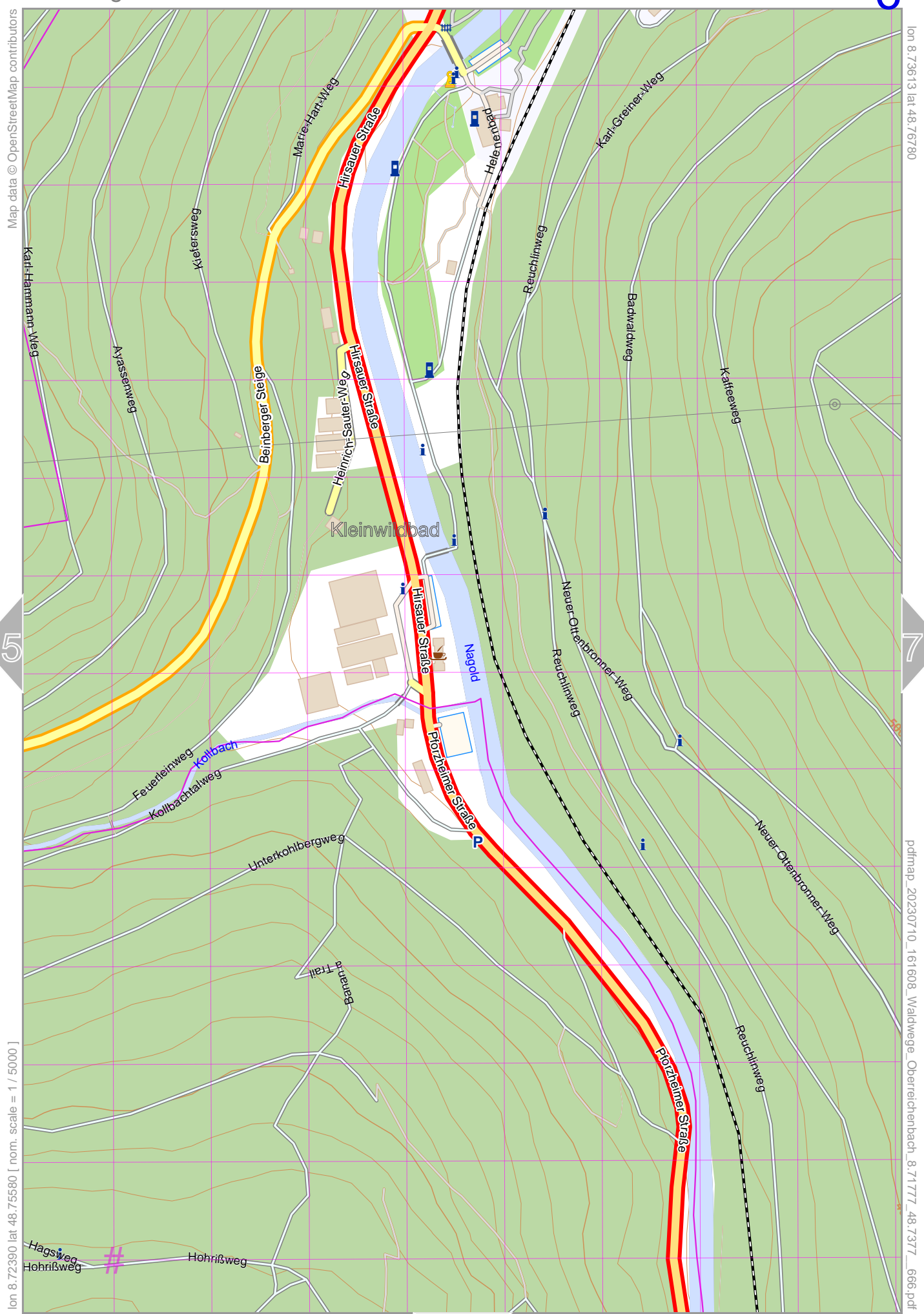
lon 8.72390 lat 48.76780

lon 8.71166 lat 48.75580 [nom. scale = 1 / 5000]

pdfmap_20230710_161608_Waldwege_Oberreichenbach_8.71777_48.7377_666.pdf

UTM: 32 U easting 478.90 km northing 5400.40 km
 UTM-Grid-width = 100m
 Contour interval = 20m

Waldwege_Oberreichenbach



Map data © OpenStreetMap contributors

lon 8.73613 lat 48.76780

pdfmap_20230710_161608_Waldwege_Oberreichenbach_8.71777_48.7377_666.pdf

lon 8.72390 lat 48.75580 [nom. scale = 1 / 5000]

UTM: 32 U easting 479.80 km northing 5400.40 km
 UTM-Grid-width = 100m
 Contour interval = 20m

Waldwege_Oberreichenbach



Map data © OpenStreetMap contributors

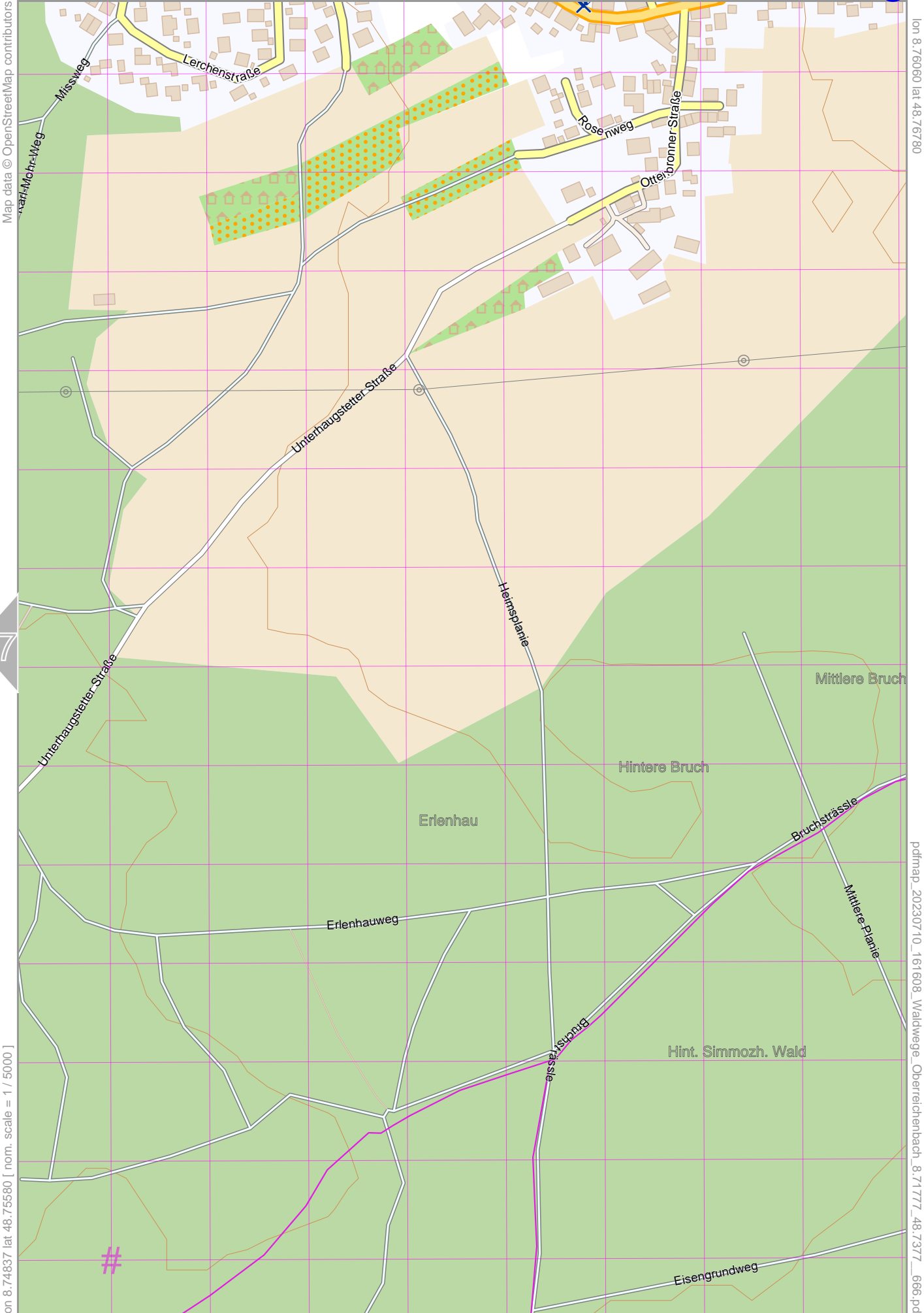
lon 8.74837 lat 48.76780

lon 8.73613 lat 48.75580 [nom. scale = 1 / 5000]

pdfmap_20230710_161608_Waldwege_Oberreichenbach_8.71777_48.7377_666.pdf

UTM: 32 U easting 480.70 km northing 5400.40 km
 UTM-Grid-width = 100m
 Contour interval = 20m

Waldwege_Oberreichenbach



Map data © OpenStreetMap contributors

lon 8.76060 lat 48.76780

lon 8.74837 lat 48.75580 [nom. scale = 1 / 5000]

pdfmap_20230710_161608_Waldwege_Oberreichenbach_8.71777_48.7377_666.pdf

UTM: 32 U easting 481.60 km northing 5400.40 km
 UTM-Grid-width = 100m
 Contour interval = 20m

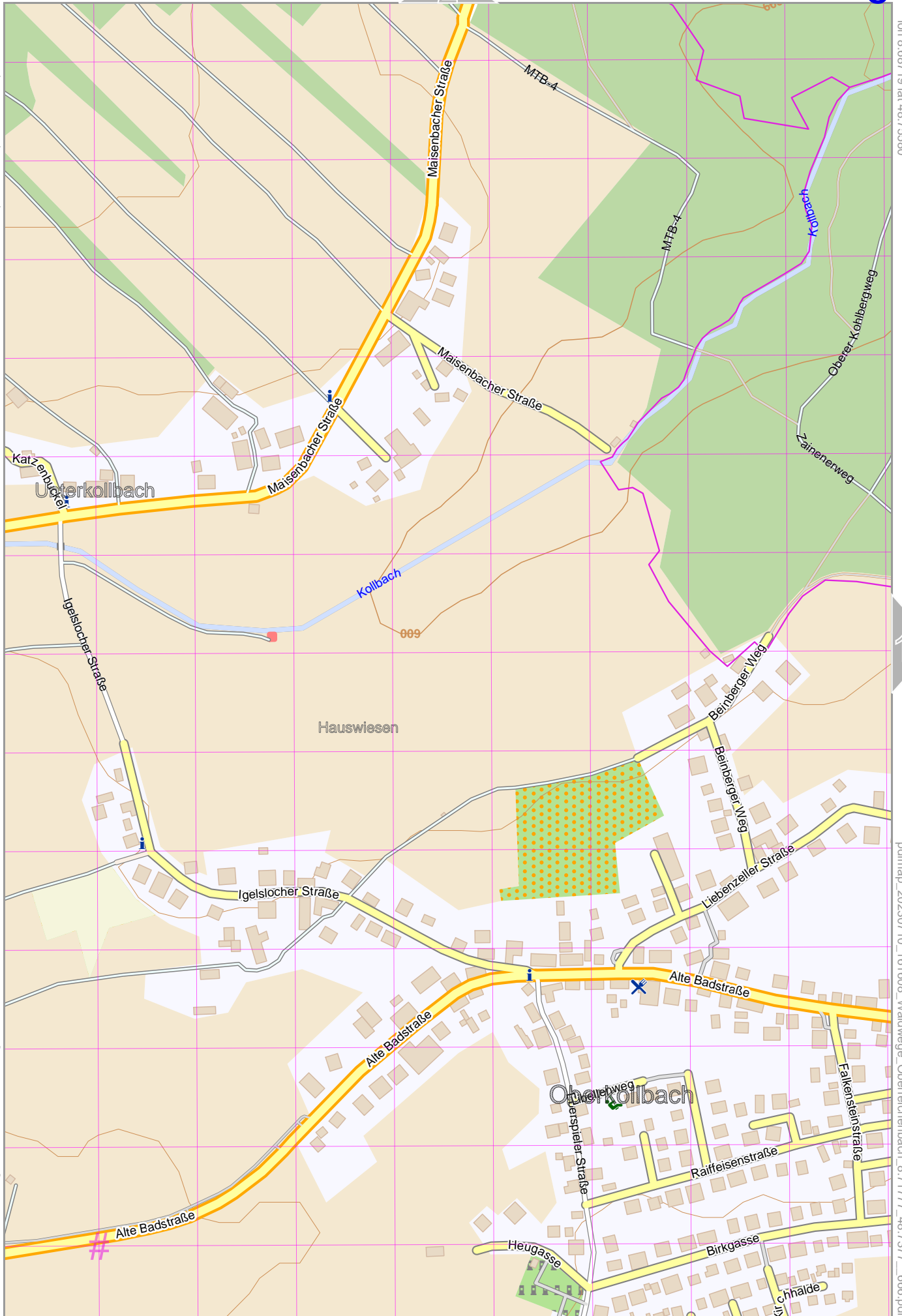
Waldwege_Oberreichenbach

Map data © OpenStreetMap contributors

lon 8.68719 lat 48.75580

lon 8.67495 lat 48.74379 | nom. scale = 1 / 5000]

pdfmap_20230710_161608_Waldwege_Oberreichenbach_8.71777_48.7377_666.pdf



UTM: 32 U easting 476.20 km northing 5399.10 km
 UTM-Grid-width = 100m
 Contour interval = 20m

2

9

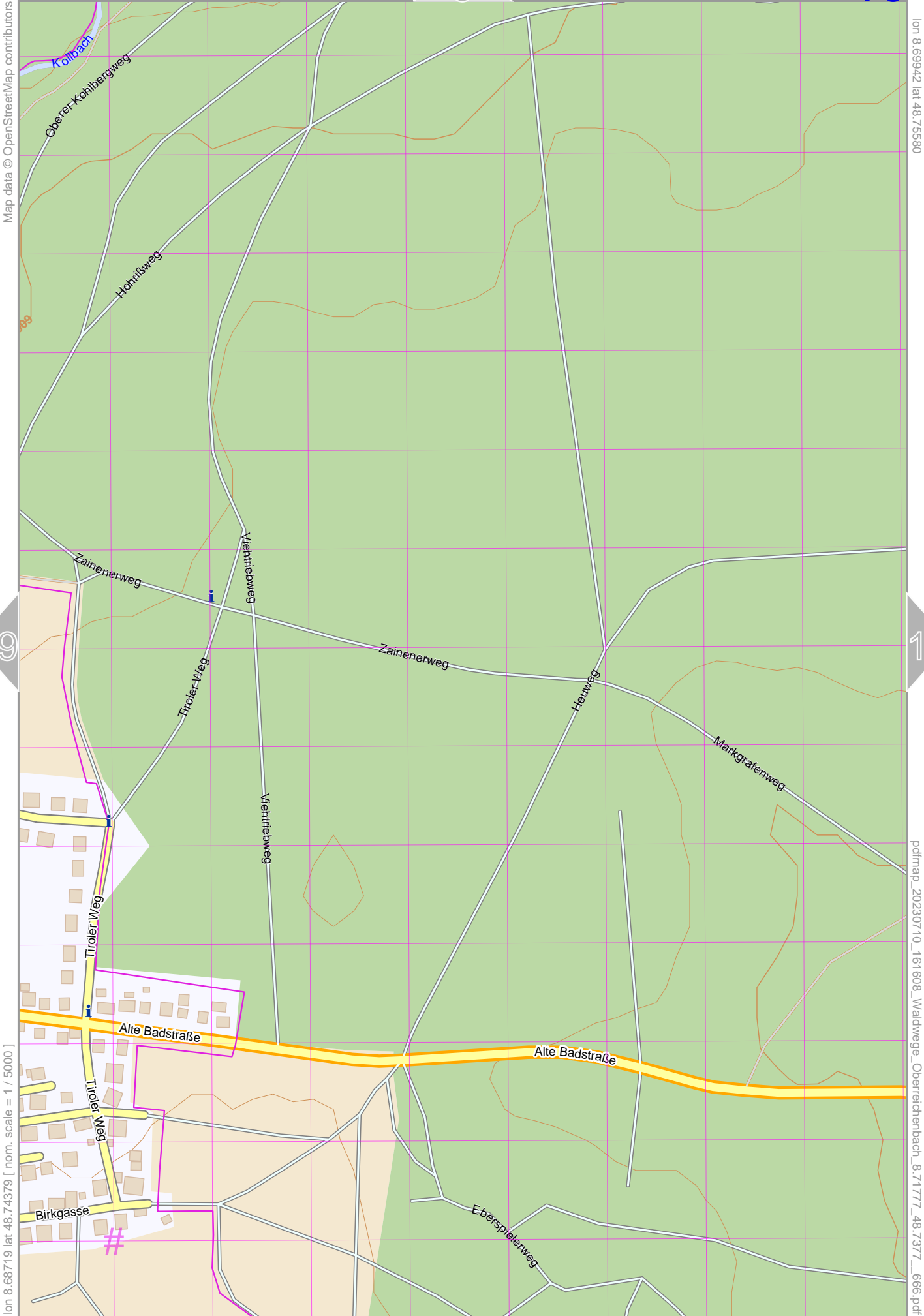
10

16

Waldwege_Oberreichenbach

10

3



Map data © OpenStreetMap contributors

lon 8.69942 lat 48.75580

lon 8.68719 lat 48.74379 | nom. scale = 1 / 5000]

pdfmap_20230710_161608_Waldwege_Oberreichenbach_8.71777_48.7377_666.pdf

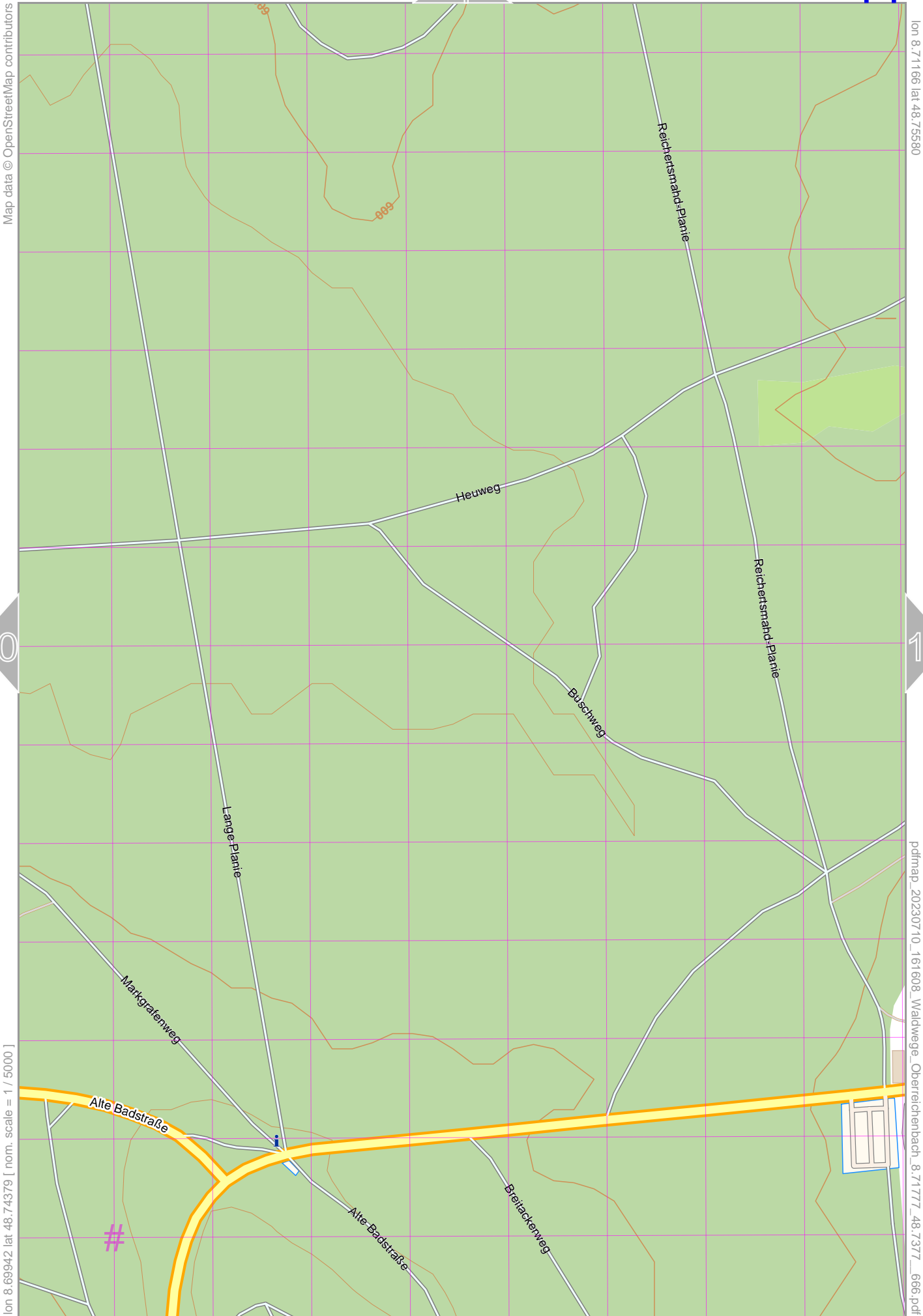
UTM: 32 U easting 477.10 km northing 5399.10 km
 UTM-Grid-width = 100m
 Contour interval = 20m

17

Waldwege_Oberreichenbach

11

4



UTM: 32 U easting 478.00 km northing 5399.10 km
 UTM-Grid-width = 100m
 Contour interval = 20m

18

Map data © OpenStreetMap contributors

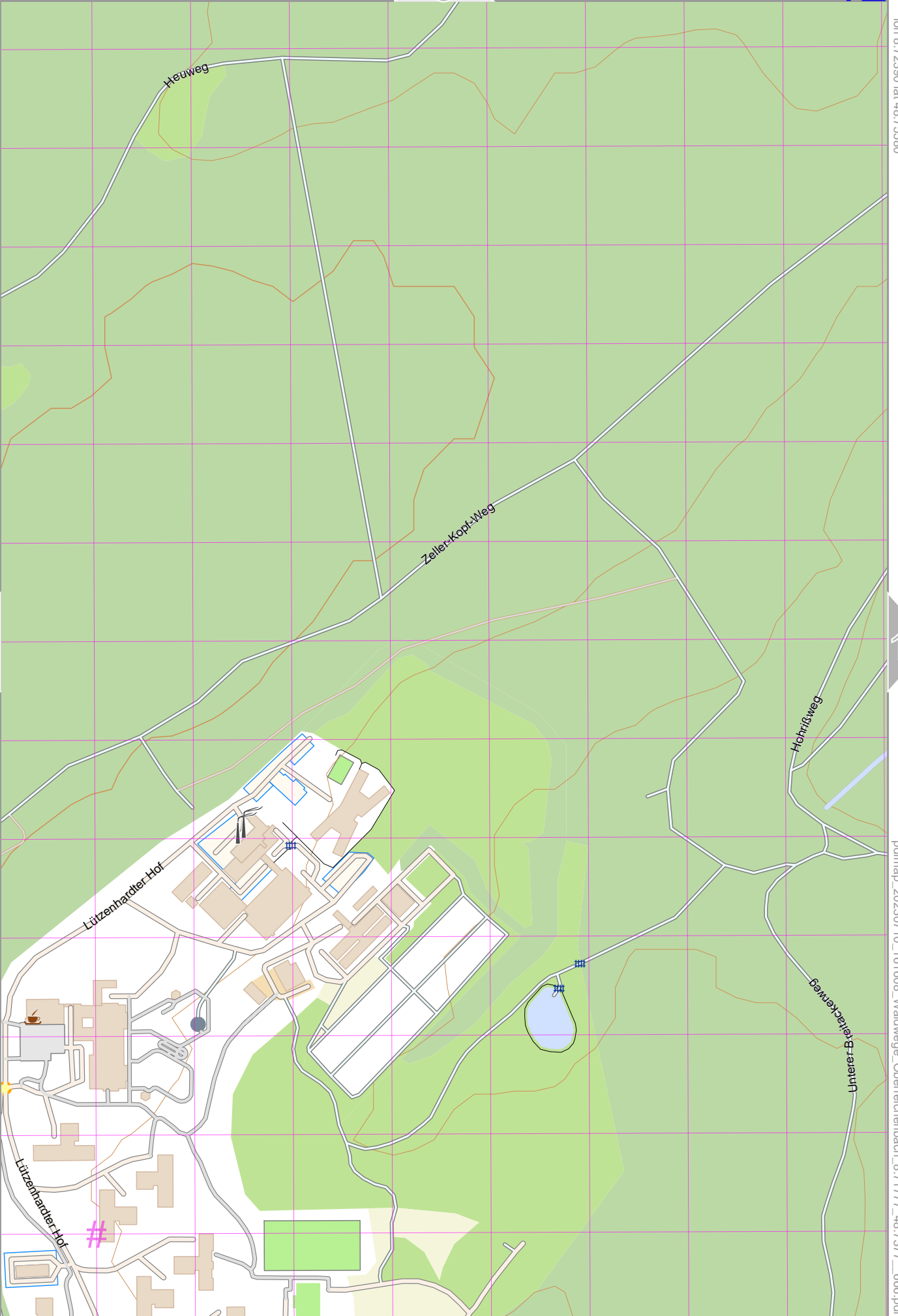
lon 8.72390 lat 48.75580

11

13

lon 8.71166 lat 48.74379 [nom. scale = 1 / 5000]

pdfmap_20230710_161608_Waldwege_Oberreichenbach_8.71777_48.7377_666.pdf



UTM: 32 U easting 478.90 km northing 5399.10 km
 UTM-Grid-width = 100m
 Contour interval = 20m

19

Map data © OpenStreetMap contributors

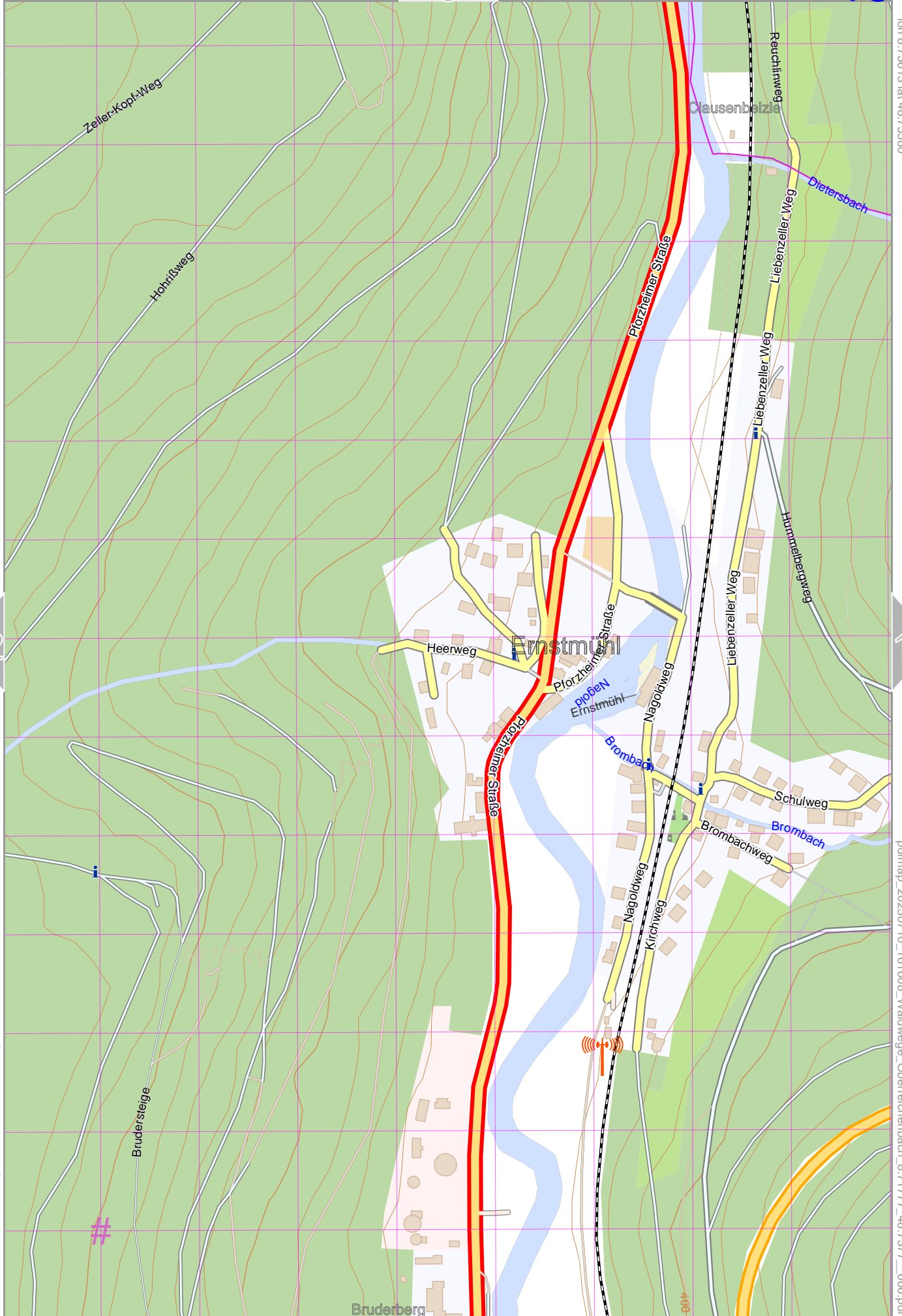
lon 8.73613 lat 48.75580

12

14

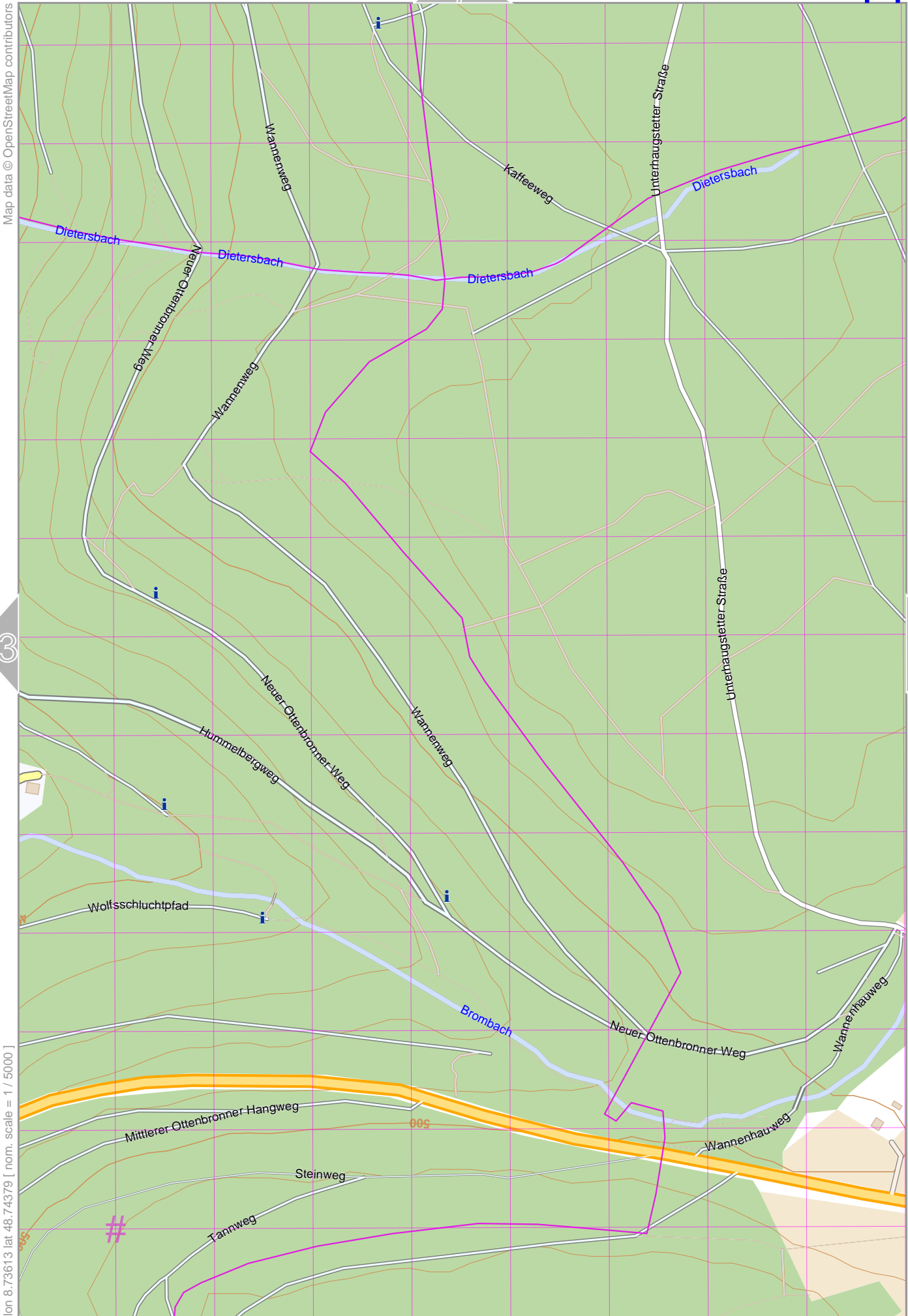
lon 8.72390 lat 48.74379 [nom. scale = 1 / 5000]

pdfmap_20230710_161608_Waldwege_Oberreichenbach_8.71777_48.7377_666.pdf



UTM: 32 U easting 479.80 km northing 5399.10 km
 UTM-Grid-width = 100m
 Contour interval = 20m

20



Map data © OpenStreetMap contributors

lon 8.74837 lat 48.75580

13

15

lon 8.73613 lat 48.74379 [nom. scale = 1 / 5000]

pdfmap_20230710_161608_Waldwege_Oberreichenbach_8.71777_48.7377_666.pdf

UTM: 32 U easting 480.70 km northing 5399.10 km
 UTM-Grid-width = 100m
 Contour interval = 20m

21

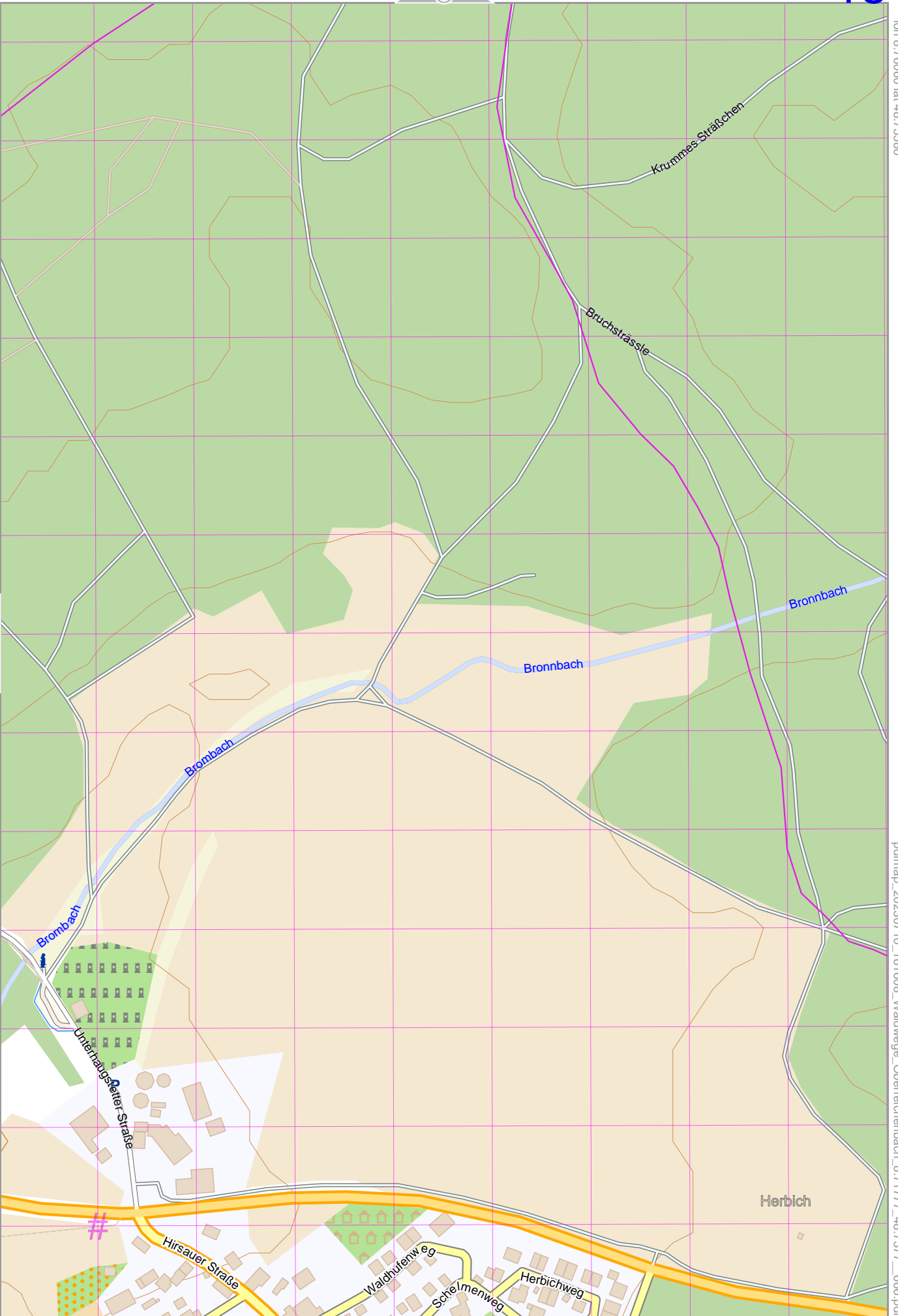
Map data © OpenStreetMap contributors

lon 8.76060 lat 48.75580

14

lon 8.74837 lat 48.74379 | nom. scale = 1 / 5000]

pdfmap_20230710_161608_Waldwege_Oberreichenbach_8.71777_48.7377_666.pdf



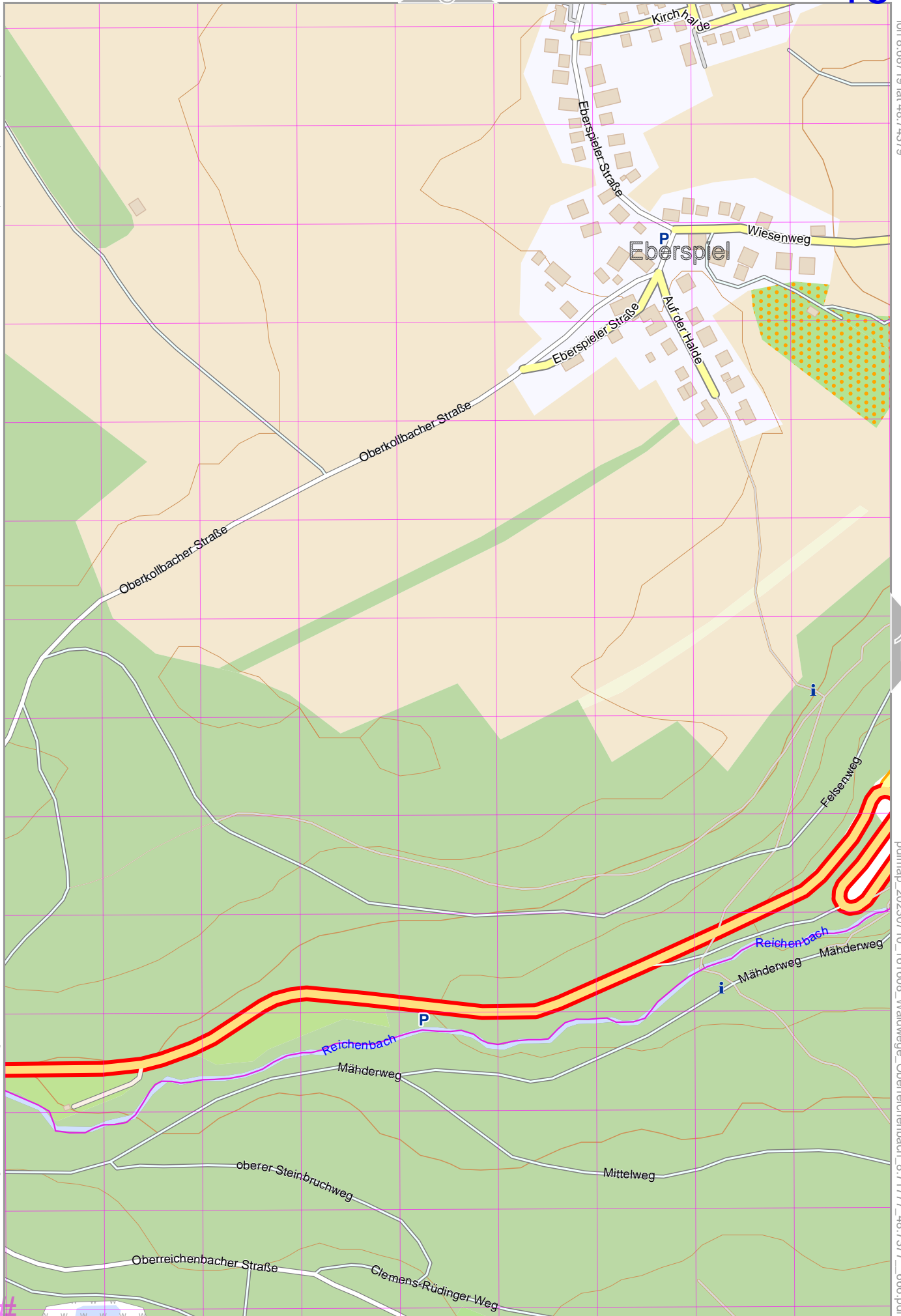
UTM: 32 U easting 481.60 km northing 5399.10 km
 UTM-Grid-width = 100m
 Contour interval = 20m

Map data © OpenStreetMap contributors

lon 8.68719 lat 48.74379

lon 8.67495 lat 48.73179 [nom. scale = 1 / 5000]

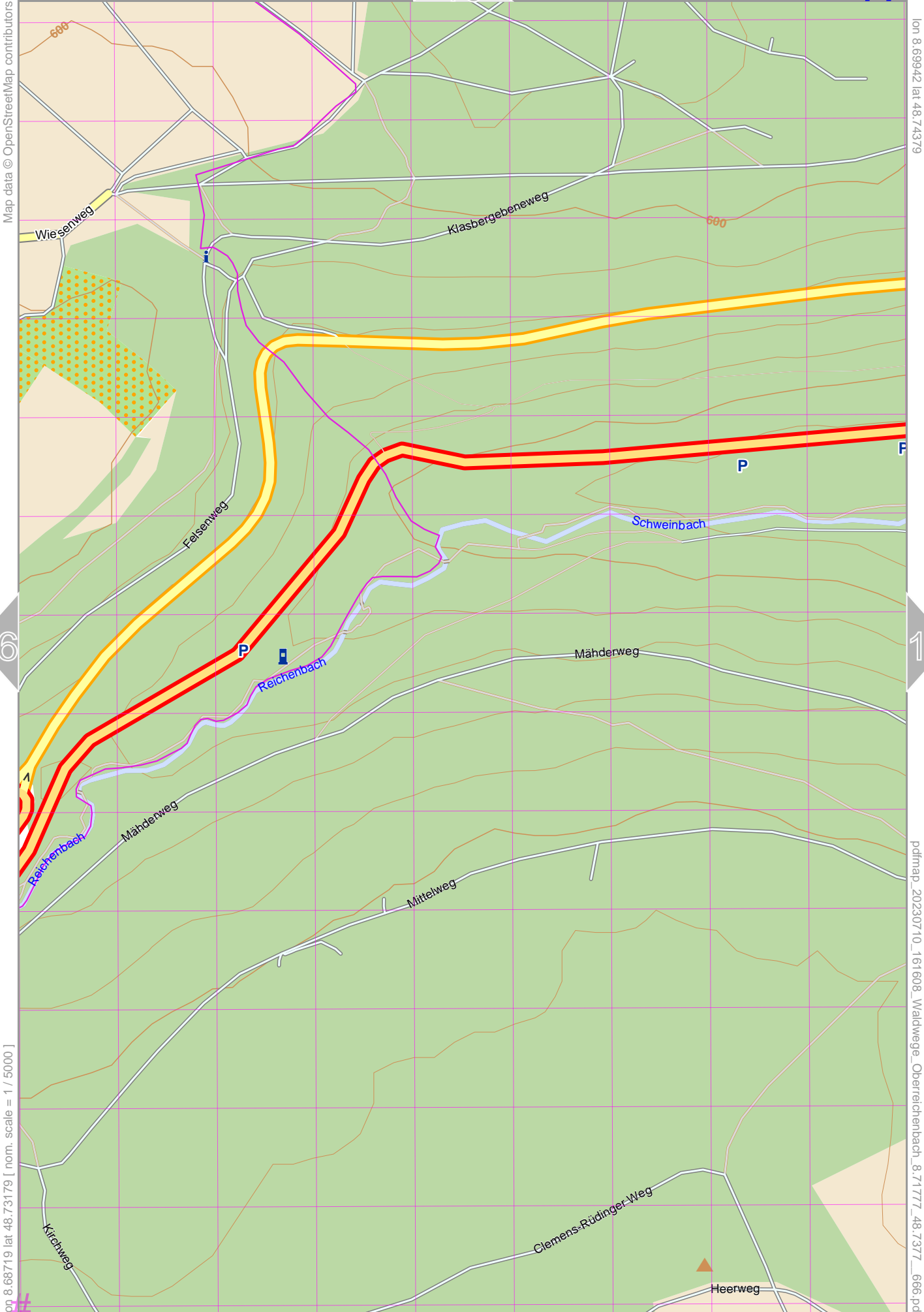
pdfmap_20230710_161608_Waldwege_Oberreichenbach_8.71777_48.7377_666.pdf



Waldwege_Oberreichenbach

17

10



Map data © OpenStreetMap contributors

lon 8.69942 lat 48.74379

16

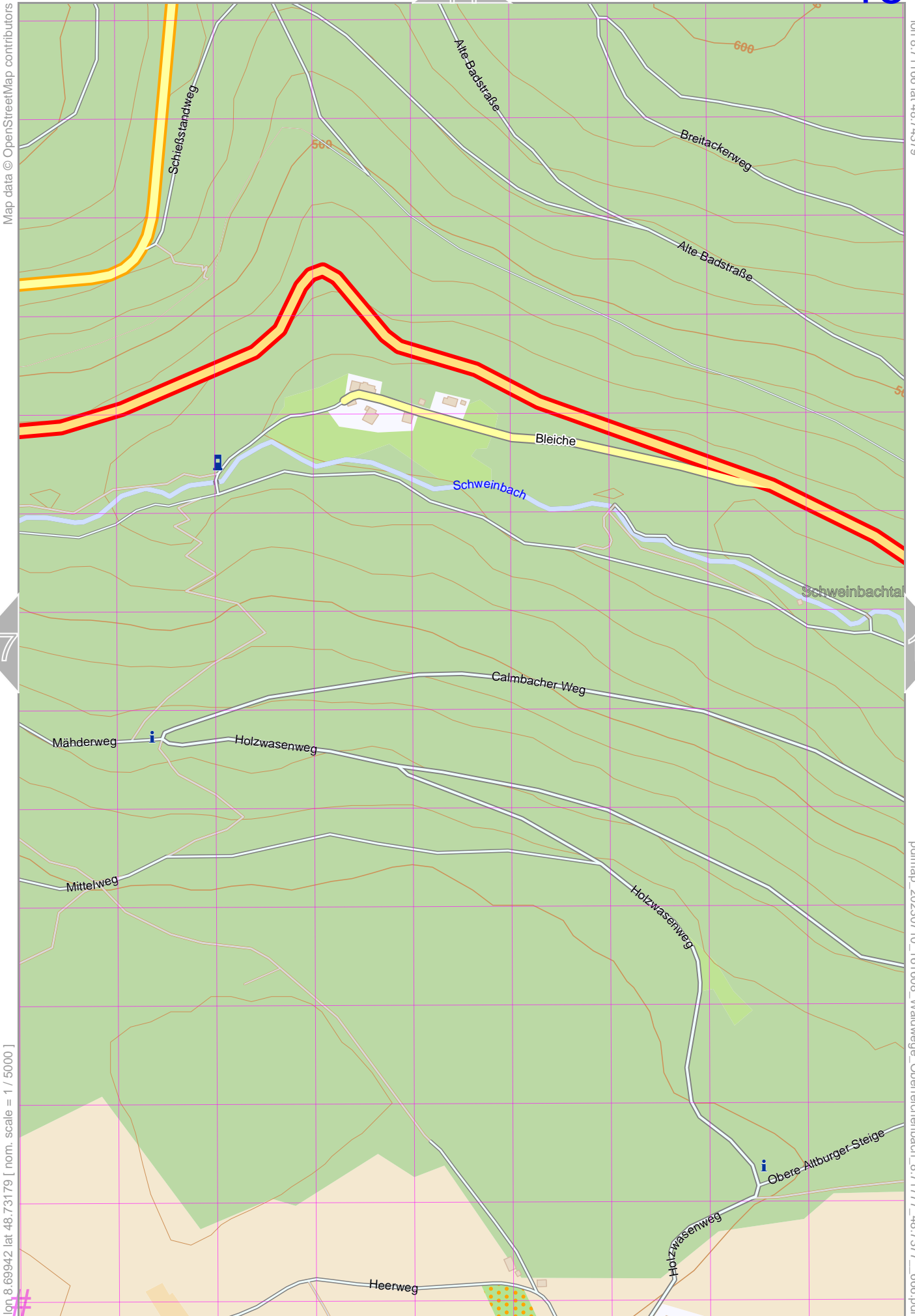
18

lon 8.68719 lat 48.73179 [nom. scale = 1 / 5000]

pdfmap_20230710_161608_Waldwege_Oberreichenbach_8.71777_48.7377_666.pdf

UTM: 32 U easting 477.00 km northing 5397.70 km
 UTM-Grid-width = 100m
 Contour interval = 20m

24



Map data © OpenStreetMap contributors

lon 8.71166 lat 48.74379

17

19

lon 8.69942 lat 48.73179 [nom. scale = 1 / 5000]

pdfmap_20230710_161608_Waldwege_Oberreichenbach_8.71777_48.7377_666.pdf

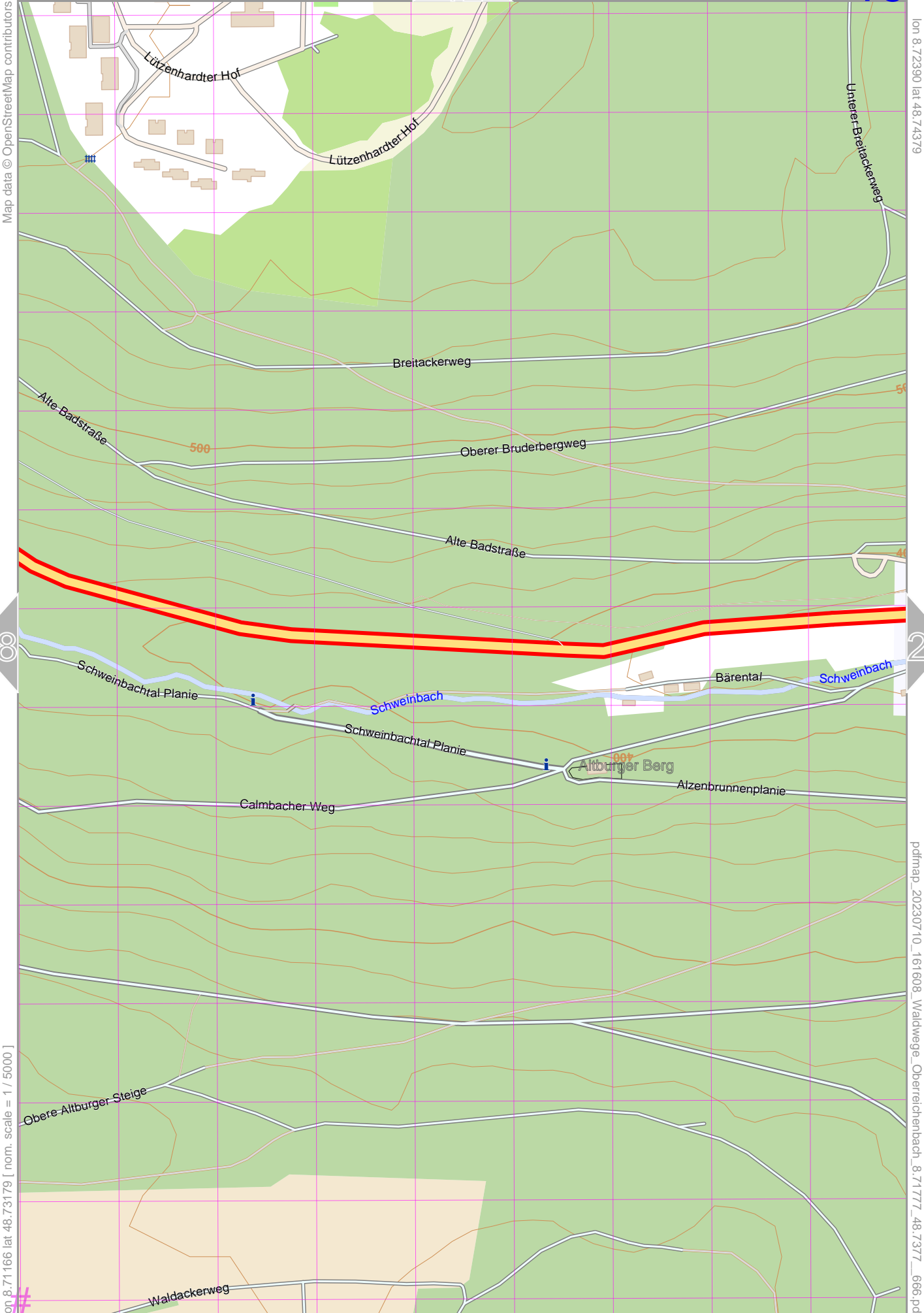
UTM: 32 U easting 477.90 km northing 5397.70 km
 UTM-Grid-width = 100m
 Contour interval = 20m

25

Waldwege_Oberreichenbach

19

12



Map data © OpenStreetMap contributors

lon 8.72390 lat 48.74379

lon 8.71166 lat 48.73179 | nom. scale = 1 / 5000 |

pdfmap_20230710_161608_Waldwege_Oberreichenbach_8.71777_48.7377_666.pdf

UTM: 32 U easting 478.80 km northing 5397.70 km
 UTM-Grid-width = 100m
 Contour interval = 20m

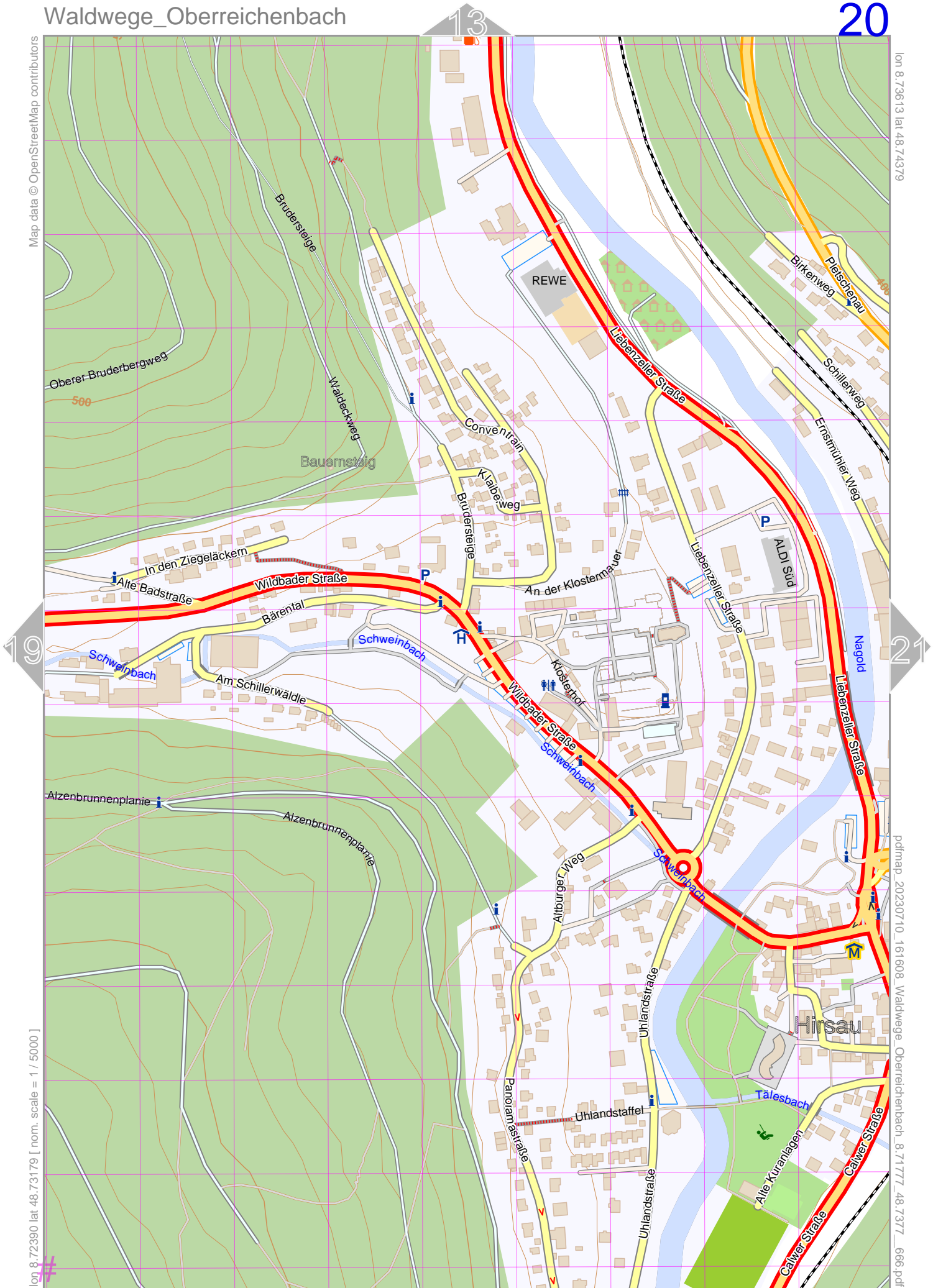
26

Waldwege_Oberreichenbach

20

lon 8.73613 lat 48.74379

Map data © OpenStreetMap contributors

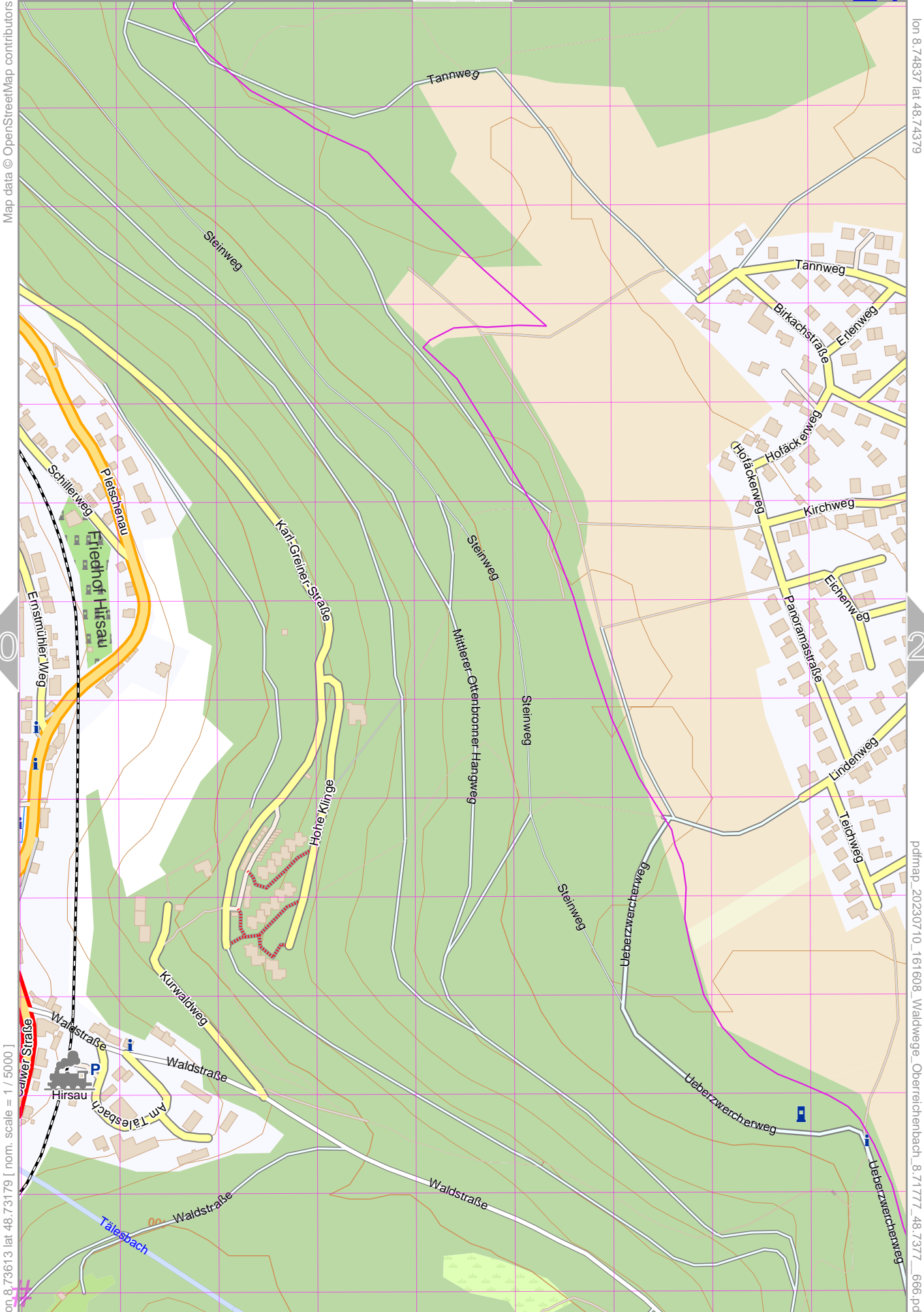


lon 8.72390 lat 48.73179 [nom. scale = 1 / 5000]

pdfmap_20230710_161608_Waldwege_Oberreichenbach_8.71777_48.7377_666.pdf

UTM: 32 U easting 479.70 km northing 5397.70 km
 UTM-Grid-width = 100m
 Contour interval = 20m

27



Map data © OpenStreetMap contributors

lon 8.74837 lat 48.74379

20

22

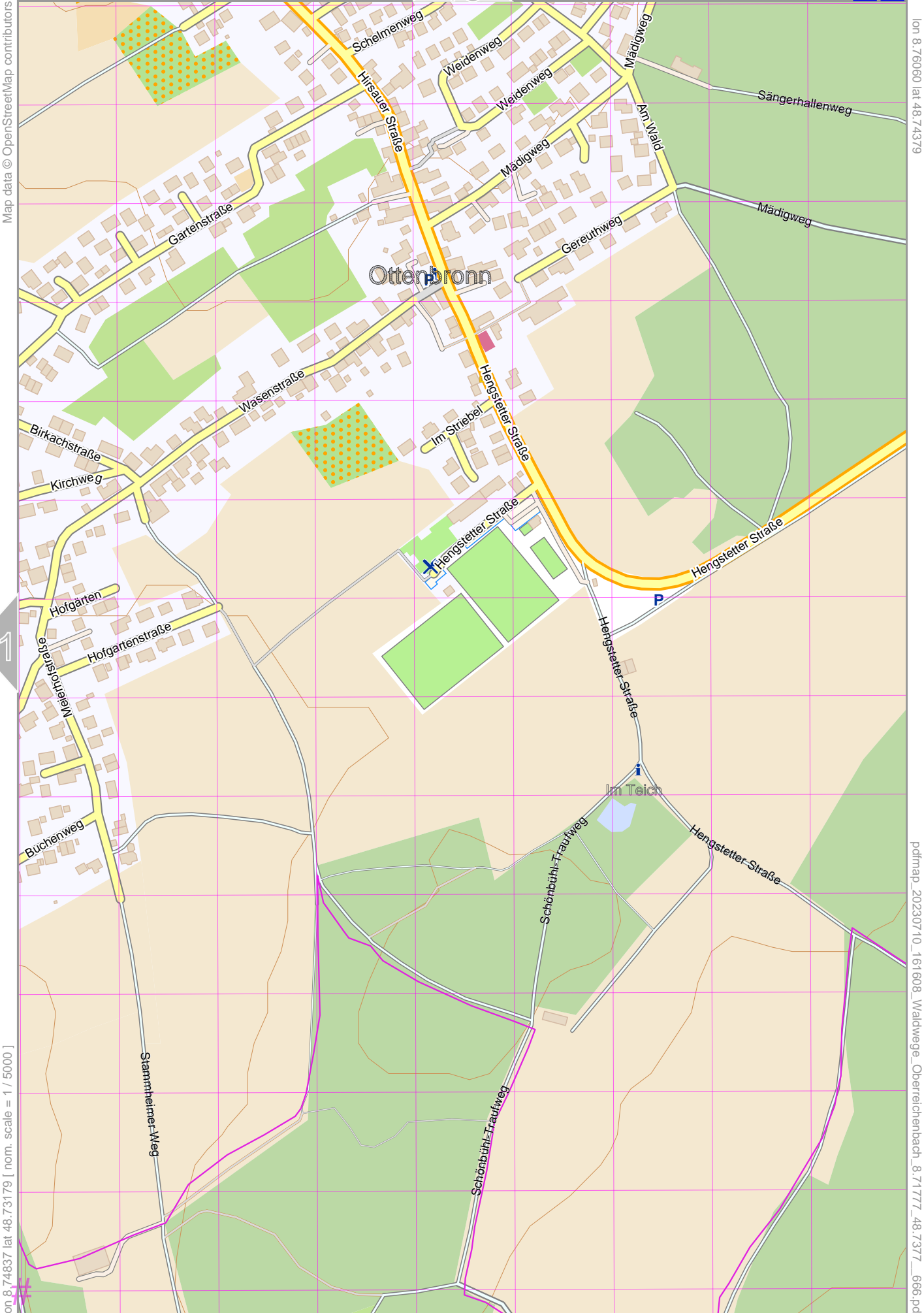
lon 8.73613 lat 48.73179 [nom. scale = 1 / 5000]

pdfmap_20230710_161608_Waldwege_Oberreichenbach_8.71777_48.7377_666.pdf

UTM: 32 U easting 480.60 km northing 5397.70 km
 UTM-Grid-width = 100m
 Contour interval = 20m

Waldwege_Oberreichenbach

15



Map data © OpenStreetMap contributors

lon 8.76060 lat 48.74379

21

lon 8.74837 lat 48.73179 [nom. scale = 1 / 5000]

pdfmap_20230710_161608_Waldwege_Oberreichenbach_8.74777_48.7377_666.pdf

UTM: 32 U easting 481.50 km northing 5397.70 km
 UTM-Grid-width = 100m
 Contour interval = 20m

29

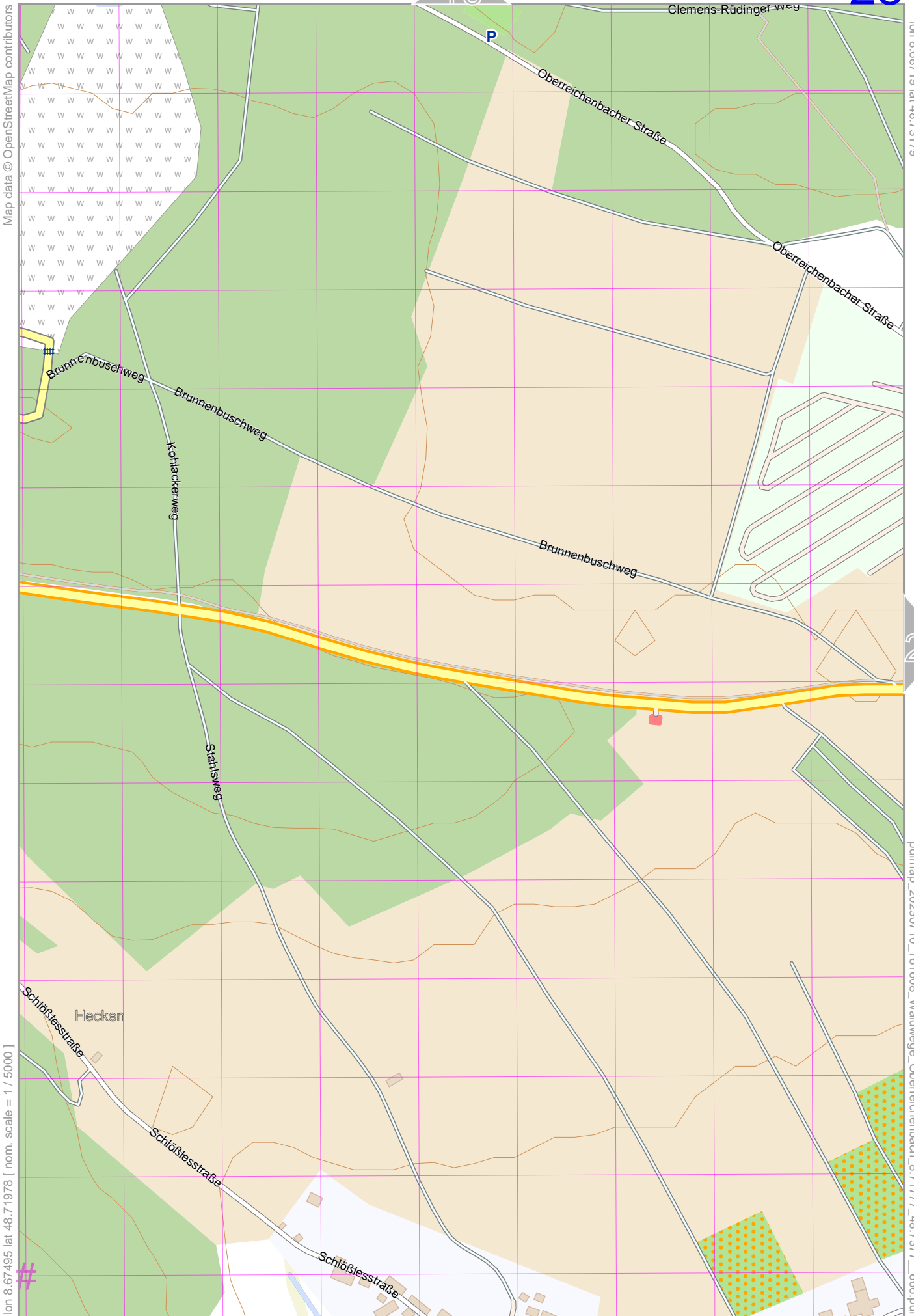
Waldwege_Oberreichenbach

23

16

lon 8.68719 lat 48.73179

Map data © OpenStreetMap contributors



24

pdfmap_20230710_161608_Waldwege_Oberreichenbach_8.71777_48.7377_666.pdf

lon 8.67495 lat 48.71978 [nom. scale = 1 / 5000]

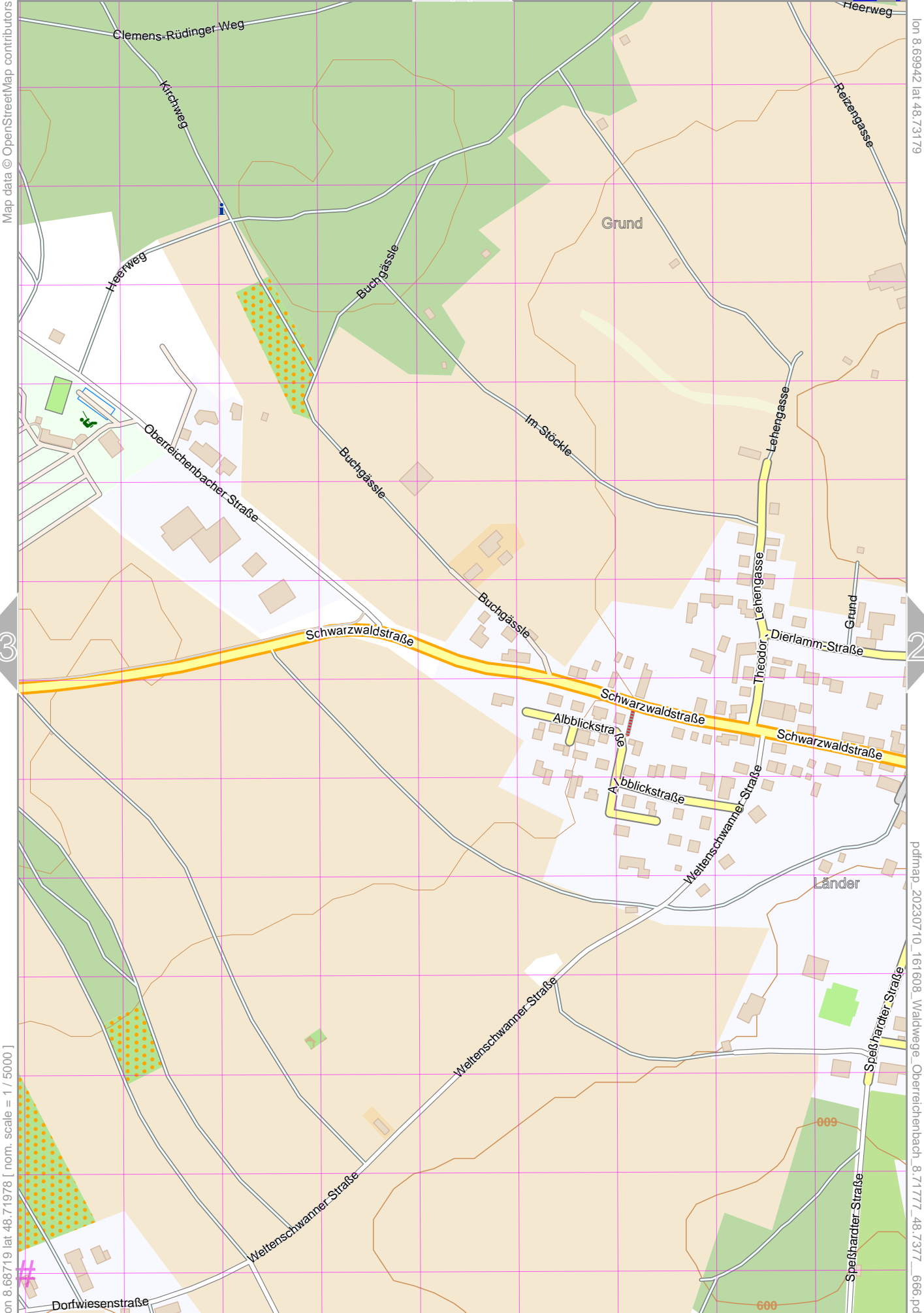
UTM: 32 U easting 476.10 km northing 5396.40 km
 UTM-Grid-width = 100m
 Contour interval = 20m

30

Waldwege_Oberreichenbach

24

17



lon 8.69942 lat 48.73179

Map data © OpenStreetMap contributors

23

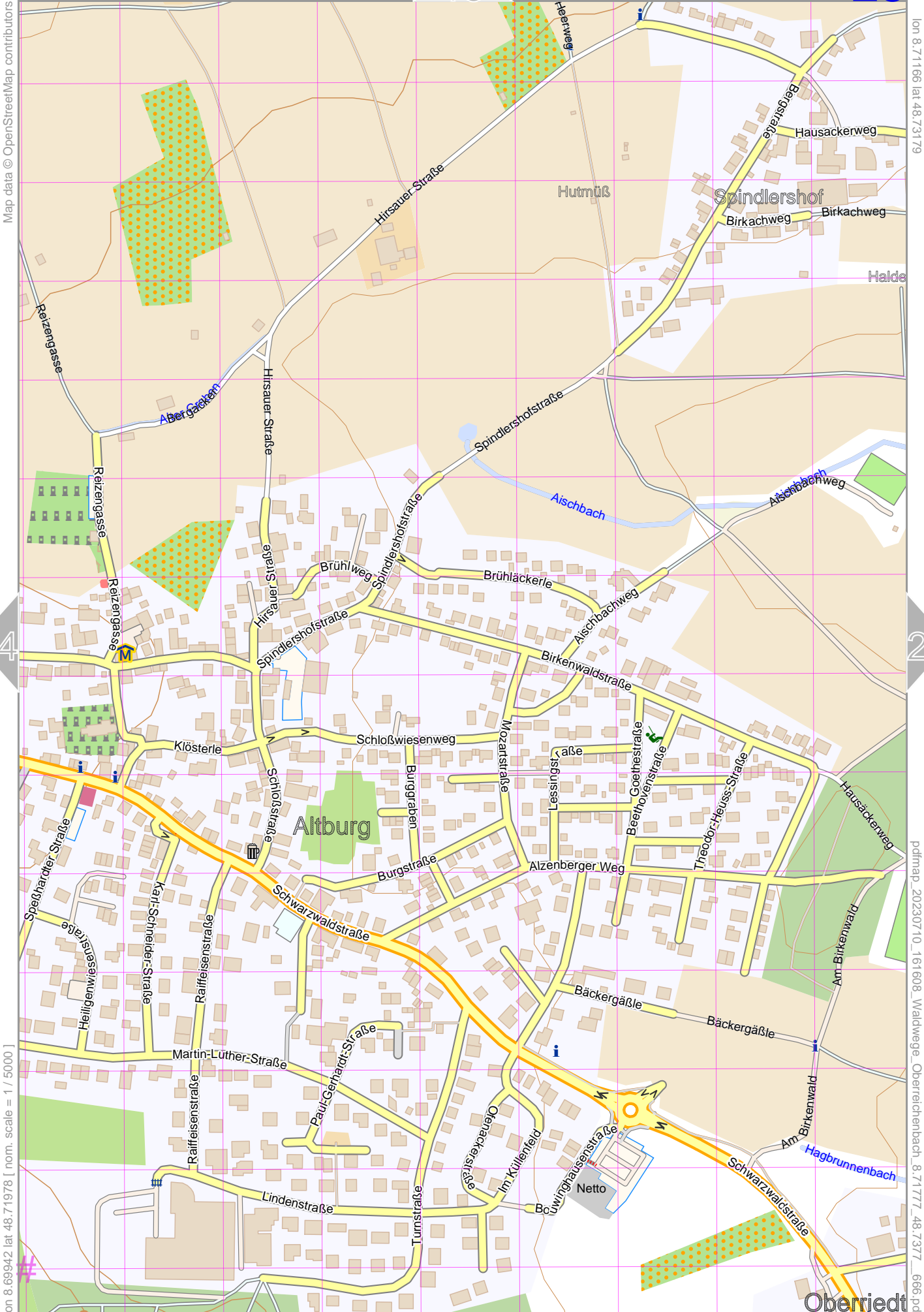
25

lon 8.68719 lat 48.71978 | nom. scale = 1 / 5000]

pdfmap_20230710_161608_Waldwege_Oberreichenbach_8.71777_48.7377_666.pdf

UTM: 32 U easting 477.00 km northing 5396.40 km
 UTM-Grid-width = 100m
 Contour interval = 20m

31



Map data © OpenStreetMap contributors

lon 8.71166 lat 48.73179

24

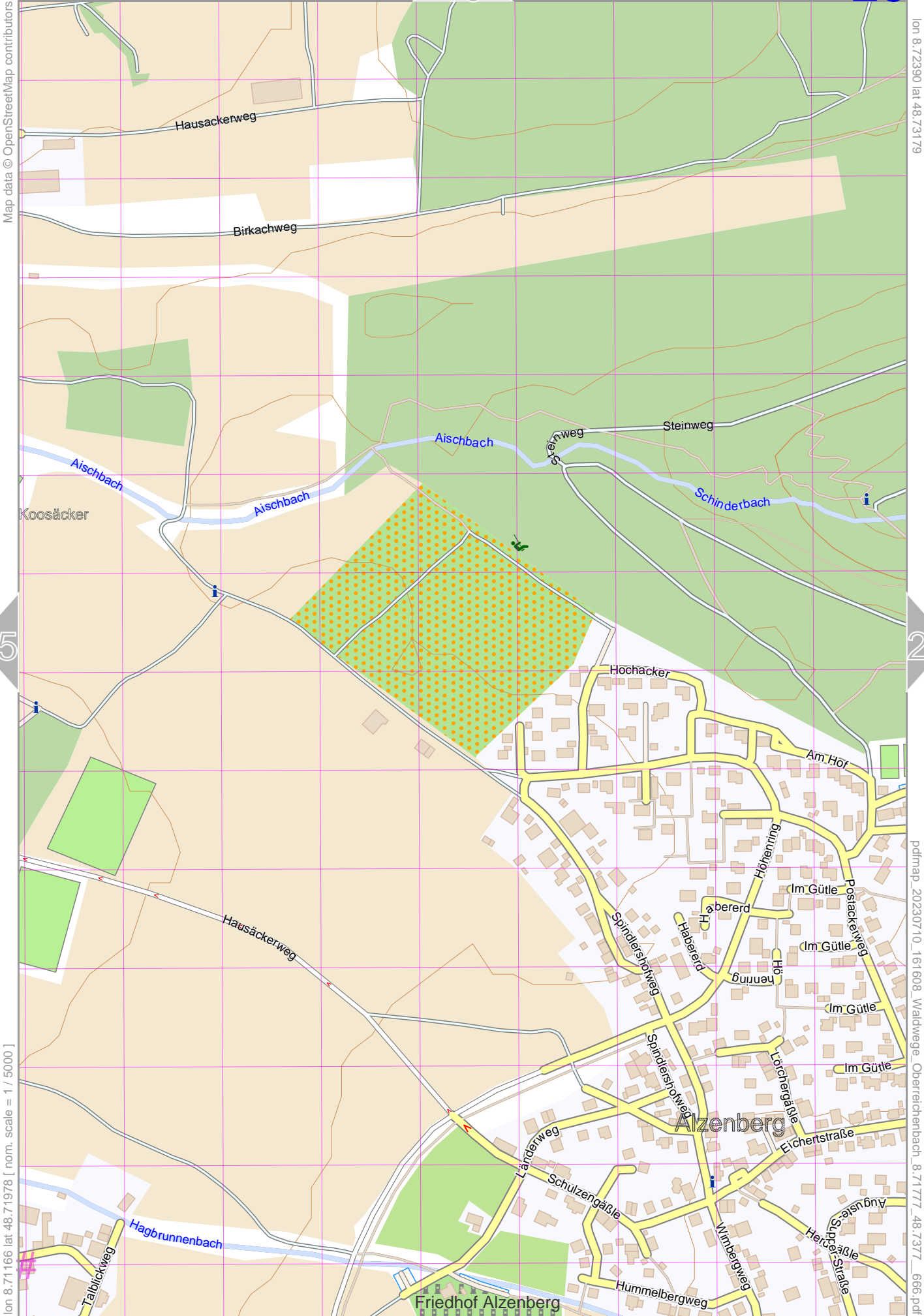
26

lon 8.69942 lat 48.71978 | nom. scale = 1 / 5000

pdfmap_20230710_161608_Waldwege_Oberreichenbach_8.71777_48.7377_666.pdf

UTM: 32 U easting 477.90 km northing 5396.40 km
 UTM-Grid-width = 100m
 Contour interval = 20m

32



Map data © OpenStreetMap contributors

lon 8.72390 lat 48.73179

25

27

lon 8.71166 lat 48.71978 [nom. scale = 1 / 5000]

pdfmap_20230710_161608_Waldwege_Oberreichenbach_8.71777_48.7377_666.pdf

UTM: 32 U easting 478.80 km northing 5396.40 km

UTM-Grid-width = 100m

Contour interval = 20m

33

www.milvusmap.eu

creative commons

Map data © OpenStreetMap contributors

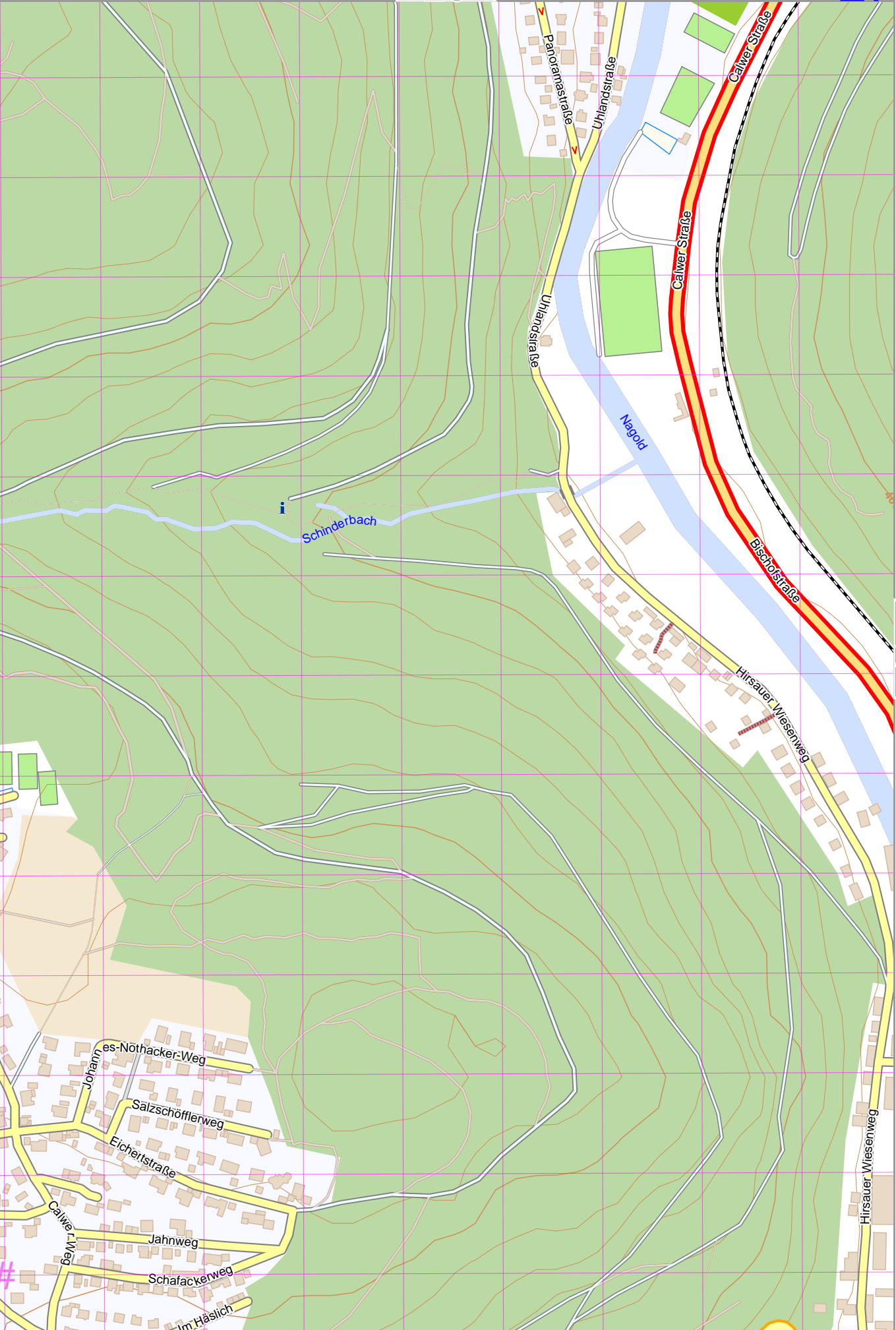
lon 8.73613 lat 48.73179

26

28

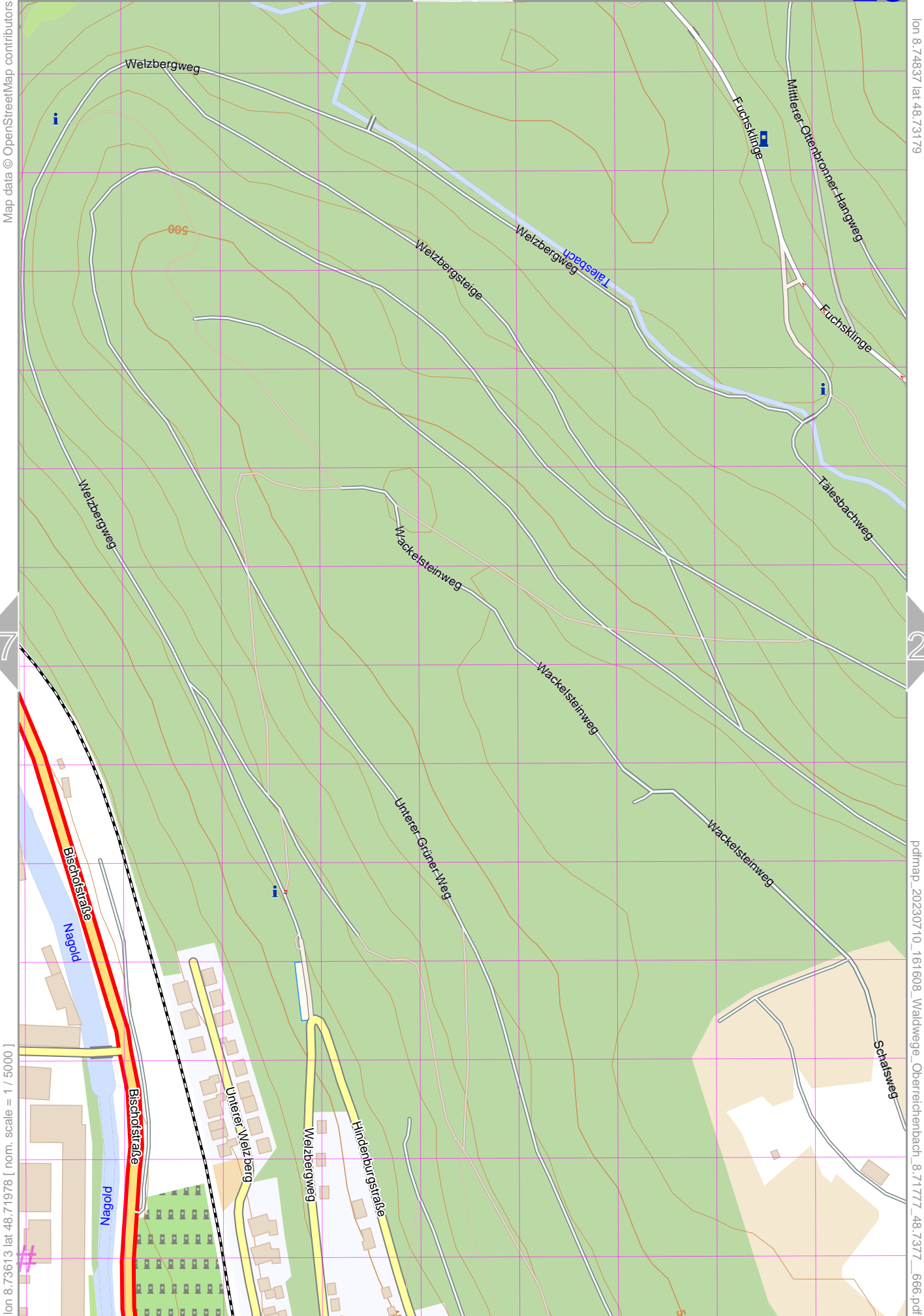
lon 8.72390 lat 48.71978 [nom. scale = 1 / 5000]

pdfmap_20230710_161608_Waldwege_Oberreichenbach_8.71777_48.7377_666.pdf



UTM: 32 U easting 479.70 km northing 5396.40 km
 UTM-Grid-width = 100m
 Contour interval = 20m

34



Map data © OpenStreetMap contributors

lon 8.74837 lat 48.73179

lon 8.73613 lat 48.71978 [nom. scale = 1 / 5000]

pdfmap_20230710_161608_Waldwege_Oberreichenbach_8.71777_48.7377_666.pdf

UTM: 32 U easting 480.60 km northing 5396.40 km
UTM-Grid-width = 100m
Contour interval = 20m

Map data © OpenStreetMap contributors

lon 8.76050 lat 48.73179

28

lon 8.74837 lat 48.71978 | norm. scale = 1 / 5000 |

pdfmap_20230710_161608_Waldwege_Oberreichenbach_8.71777_48.7377_666.pdf

Schafscheuer

Schafsweg

Beim-Schafweg

Stammheimer-Weg

Ueberzwercherweg

Fuchsklinge

Tälesbach

Tälesbachweg

Schönbüchl-Traufweg

Heuweg

Mühenloesgraben

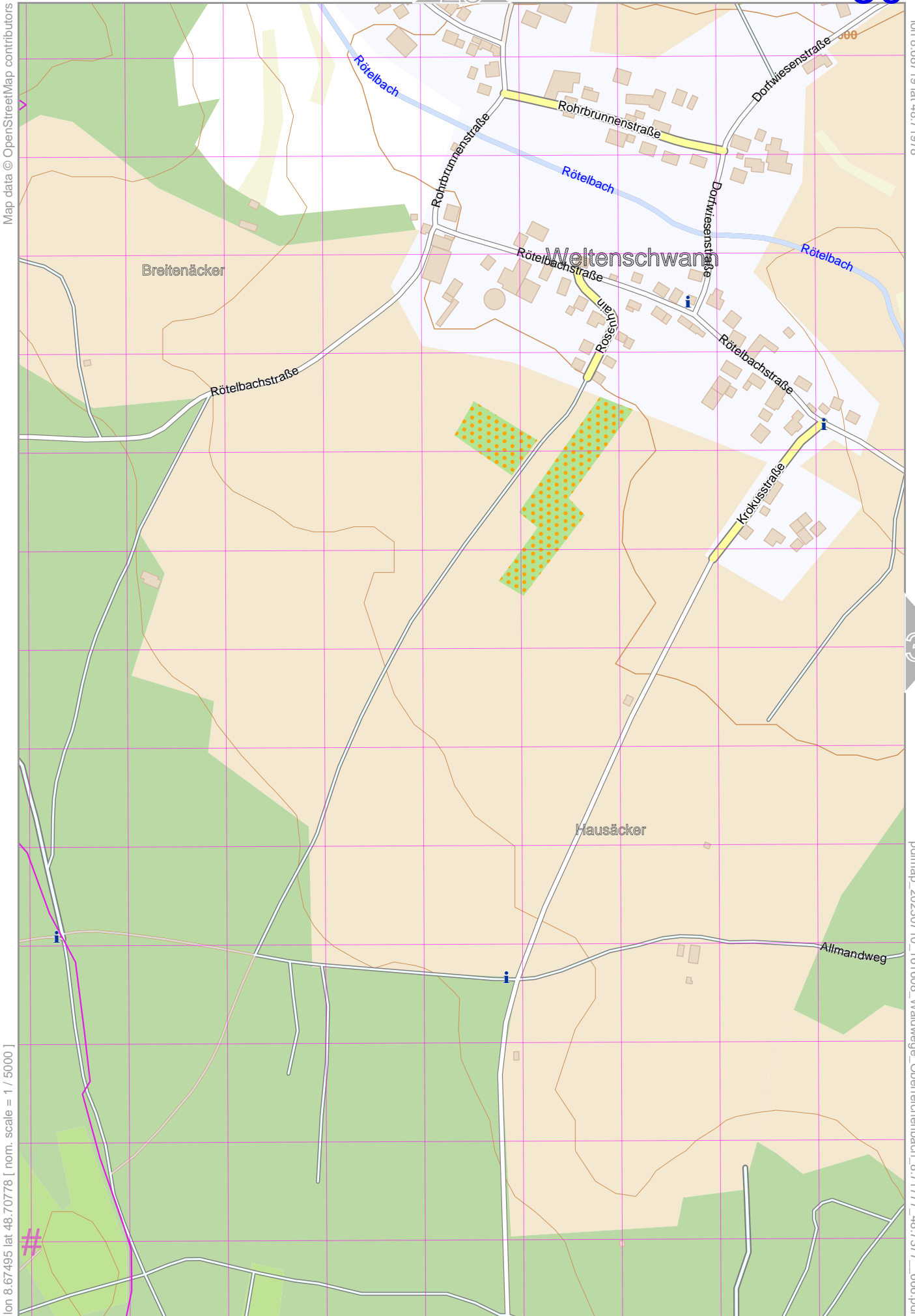
Neuer-Weg

Schönbiegelweg

Fuchsklinge

UTM: 32 U easting 481.50 km northing 5396.40 km
UTM-Grid-width = 100m
Contour interval = 20m

36



Map data © OpenStreetMap contributors

lon 8.68719 lat 48.71978

lon 8.67495 lat 48.70778 [nom. scale = 1 / 5000]

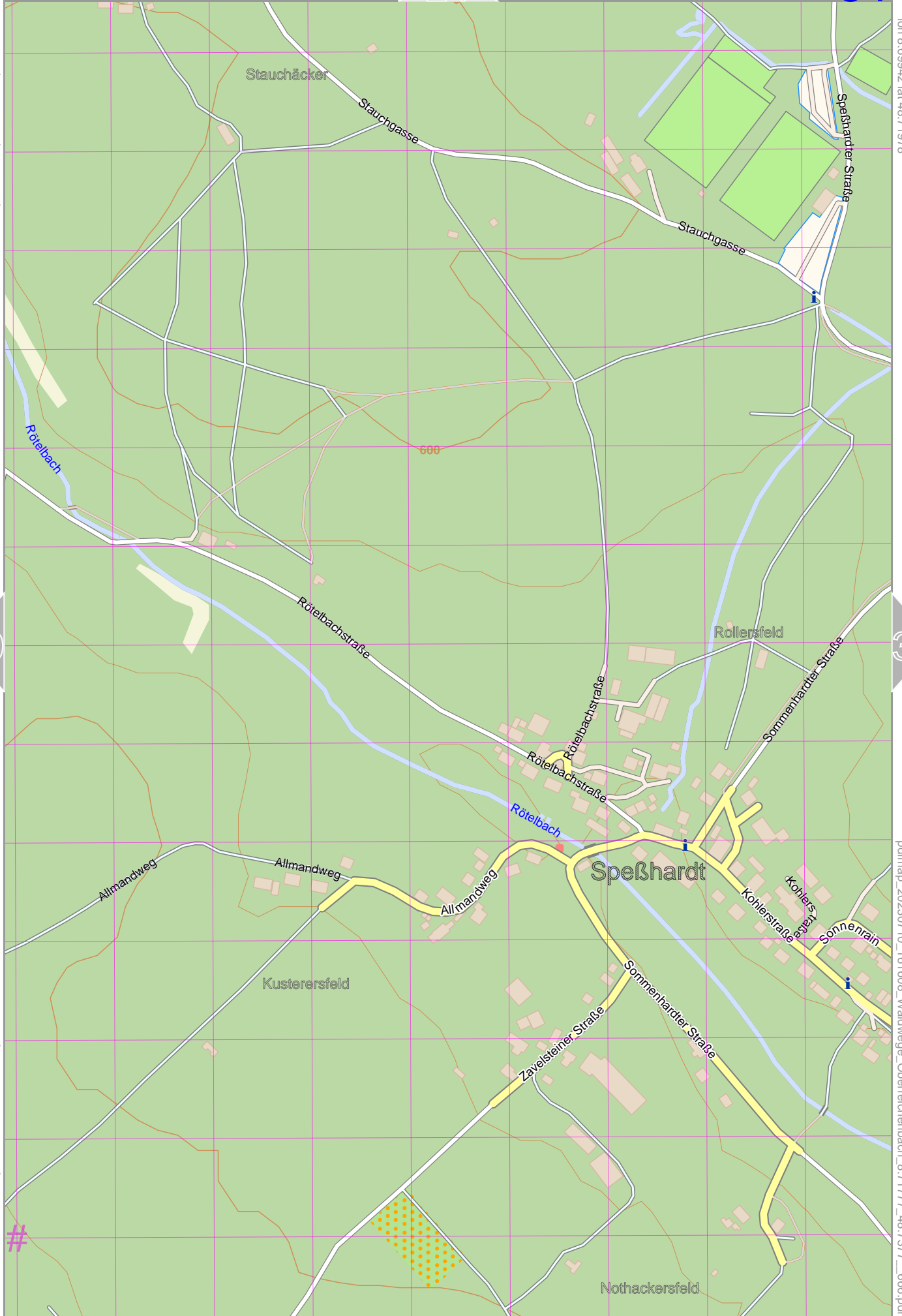
pdfmap_20230710_161608_Waldwege_Oberreichenbach_8.71777_48.7377_666.pdf

UTM: 32 U easting 476.10 km northing 5395.10 km
 UTM-Grid-width = 100m
 Contour interval = 20m



Map data © OpenStreetMap contributors

lon 8.69942 lat 48.71978



lon 8.68719 lat 48.70778 [nom. scale = 1 / 5000]

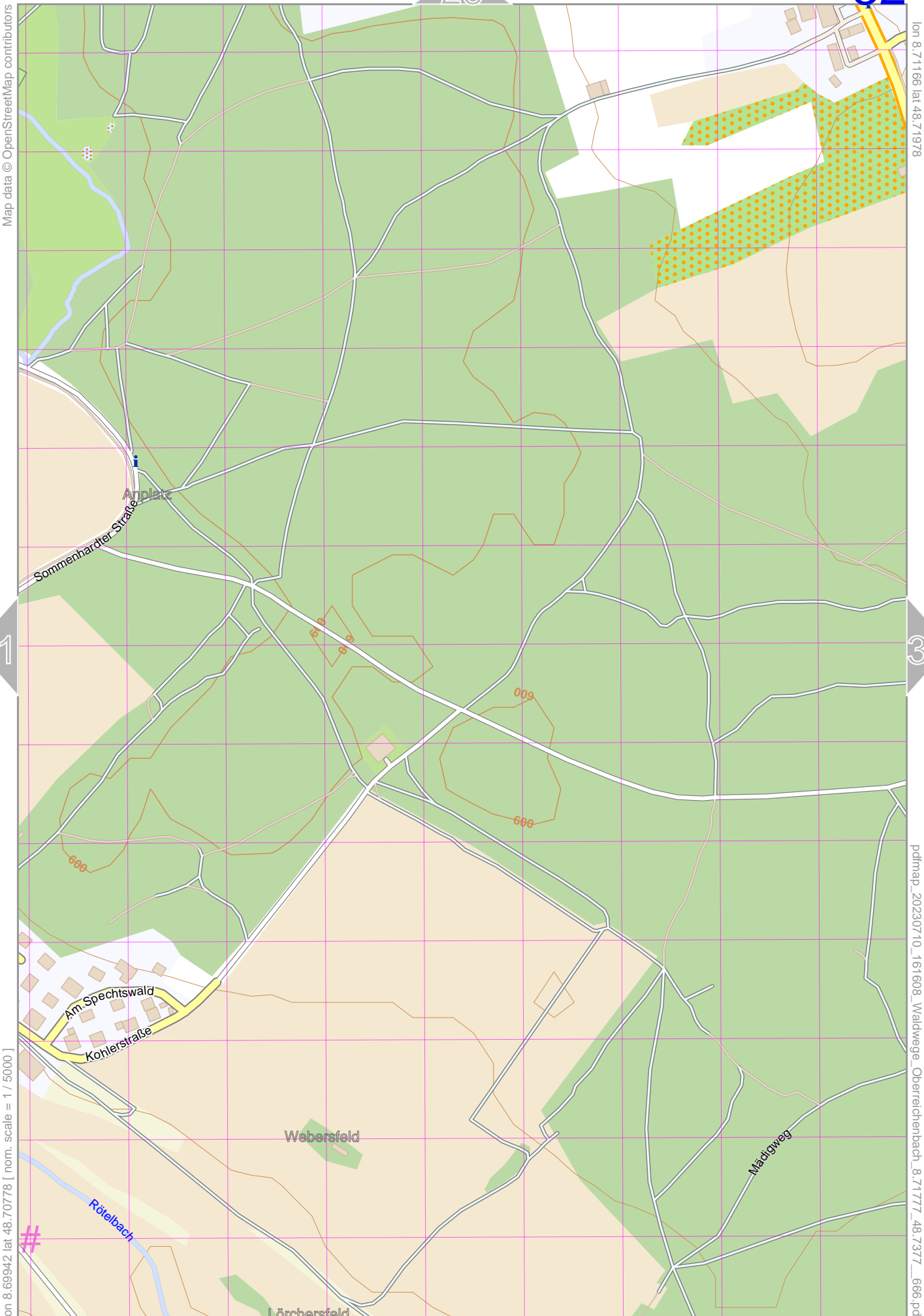
pdfmap_20230710_161608_Waldwege_Oberreichenbach_8.71777_48.7377_666.pdf

UTM: 32 U easting 477.00 km northing 5395.10 km
 UTM-Grid-width = 100m
 Contour interval = 20m

Waldwege_Oberreichenbach

25

32



Map data © OpenStreetMap contributors

lon 8.71166 lat 48.71978

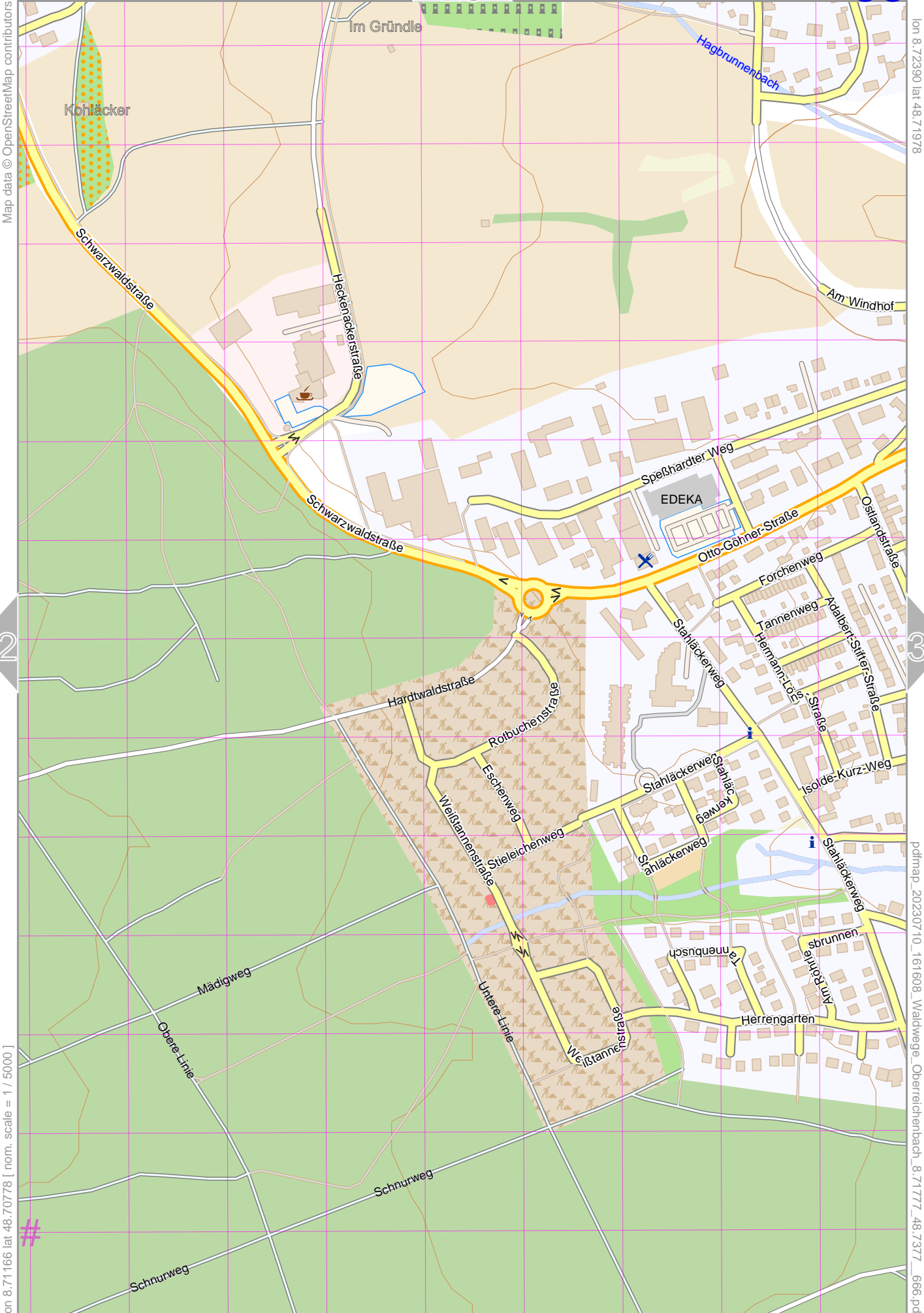
31

33

lon 8.69942 lat 48.70778 [nom. scale = 1 / 5000]

pdfmap_20230710_161608_Waldwege_Oberreichenbach_8.71777_48.7377_666.pdf

UTM: 32 U easting 477.90 km northing 5395.10 km
 UTM-Grid-width = 100m
 Contour interval = 20m



Map data © OpenStreetMap contributors

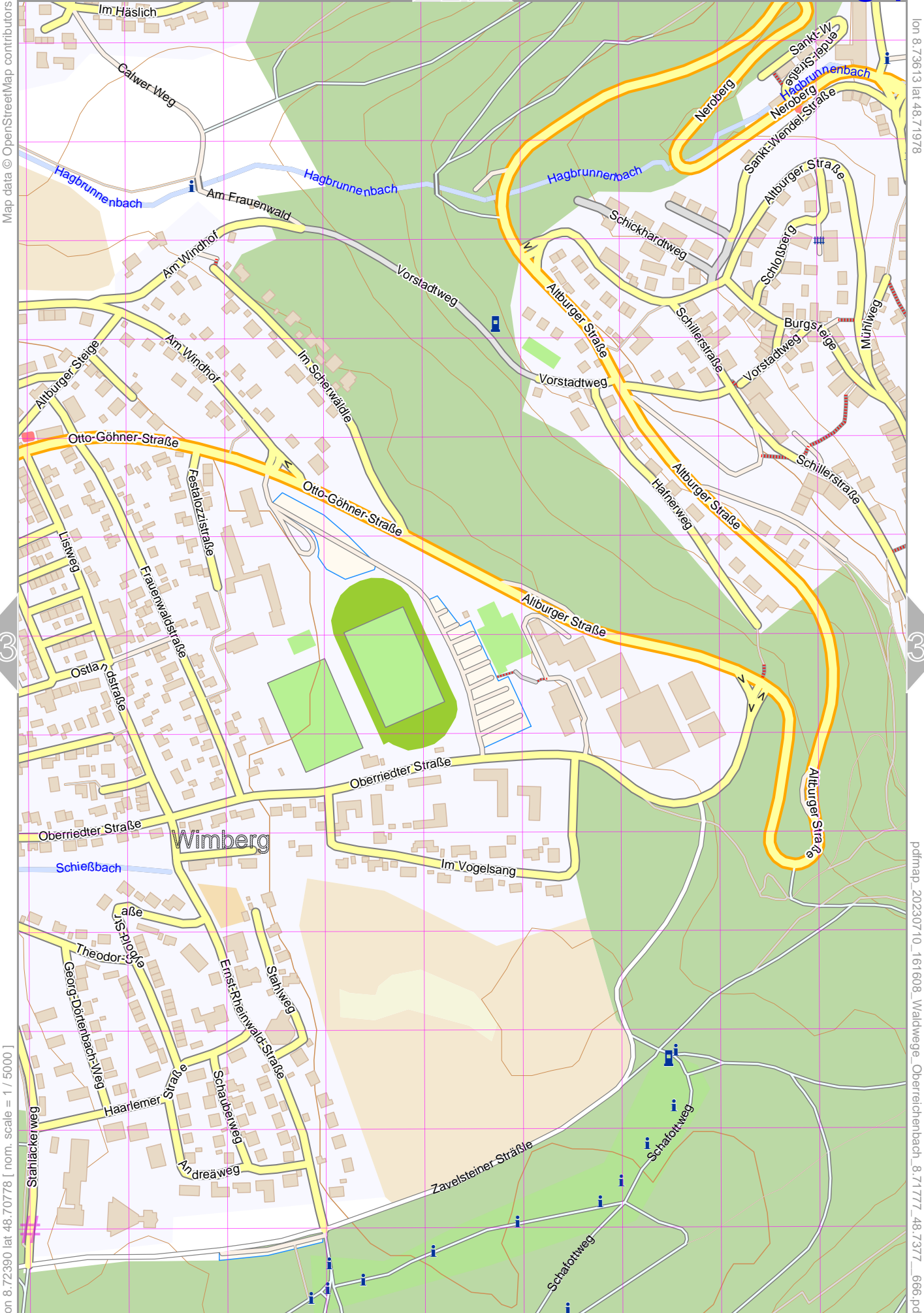
lon 8.72390 lat 48.71978

32

34

lon 8.71166 lat 48.70778 [nom. scale = 1 / 5000]

pdfmap_20230710_161608_Waldwege_Oberreichenbach_8.71777_48.7377_666.pdf



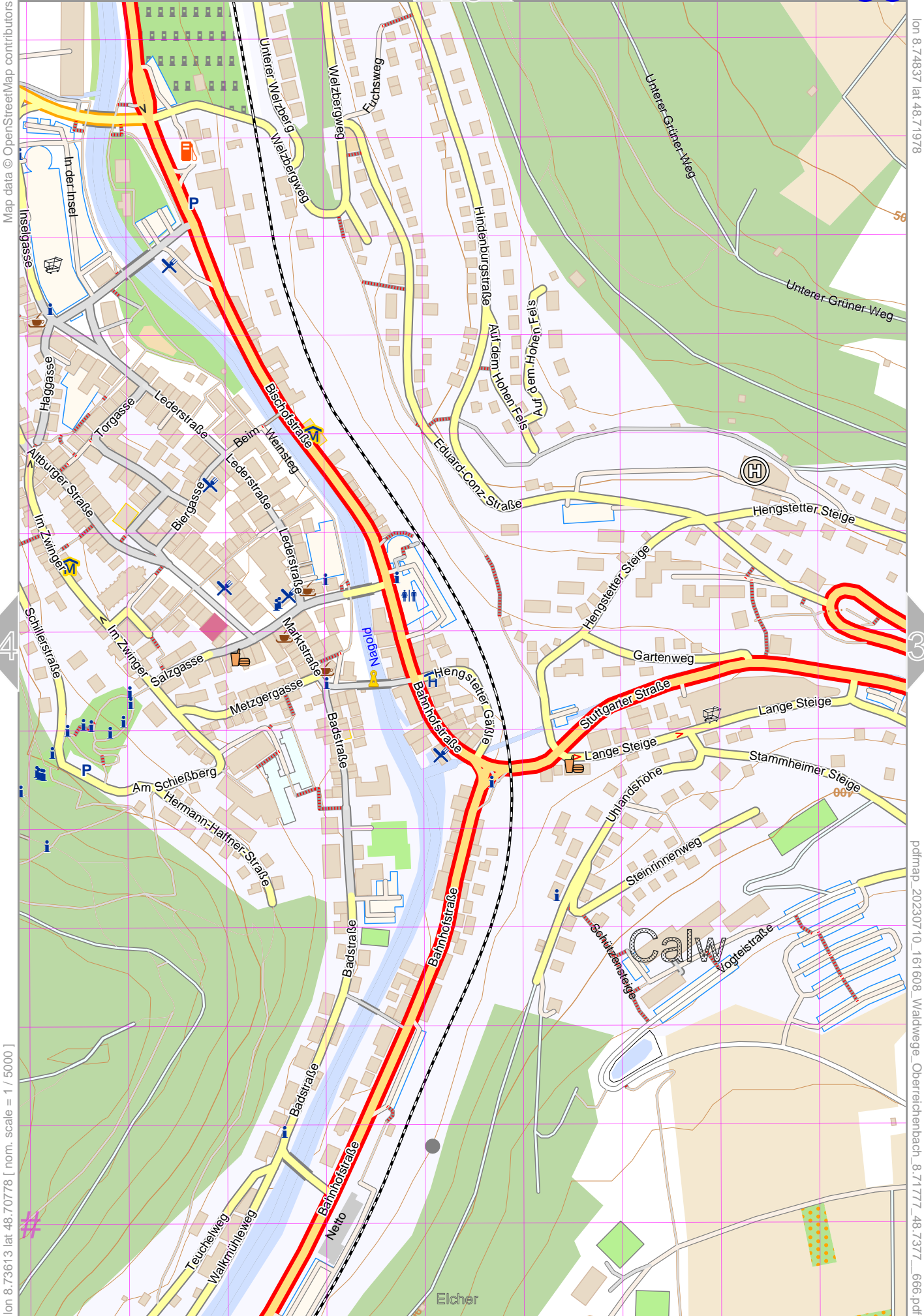
Map data © OpenStreetMap contributors

lon 8.73613 lat 48.71978

pdfmap_20230710_161608_Waldwege_Oberreichenbach_8.71777_48.7377_666.pdf

lon 8.72390 lat 48.70778 [nom. scale = 1 / 5000]

UTM: 32 U easting 479.70 km northing 5395.10 km
 UTM-Grid-width = 100m
 Contour interval = 20m



Map data © OpenStreetMap contributors

lon 8.74837 lat 48.71978

34

36

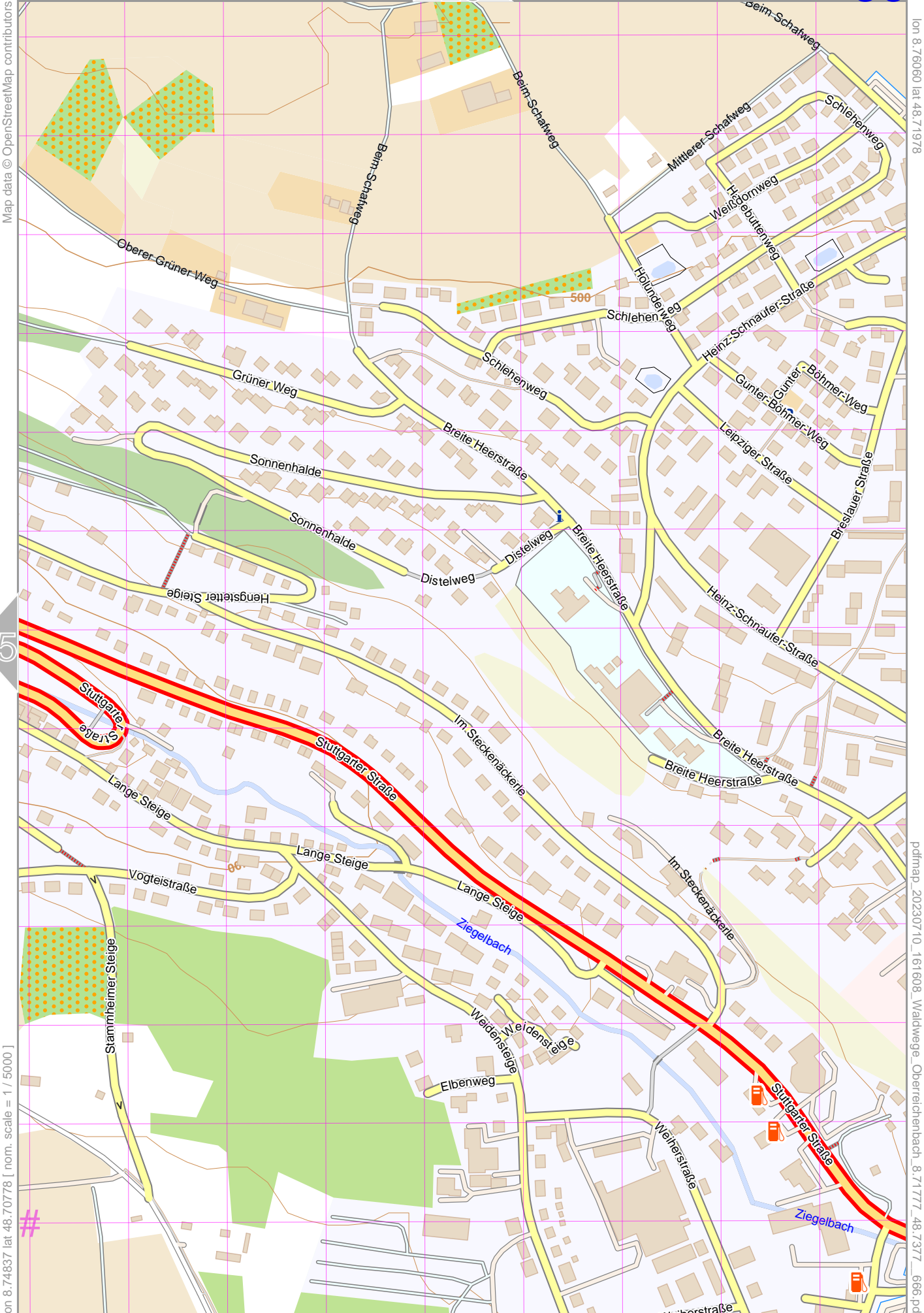
lon 8.73613 lat 48.70778 [nom. scale = 1 / 5000]

pdfmap_20230710_161608_Waldwege_Oberreichenbach_8.71777_48.7377_666.pdf

UTM: 32 U easting 480.60 km northing 5395.10 km

UTM-Grid-width = 100m

Contour interval = 20m



Map data © OpenStreetMap contributors

lon 8.76060 lat 48.71978

35

29

lon 8.74837 lat 48.70778 [nom. scale = 1 / 5000]

pdfmap_20230710_161608_Waldwege_Oberreichenbach_8.71777_48.7377_666.pdf

UTM: 32 U easting 481.50 km northing 5395.10 km
 UTM-Grid-width = 100m
 Contour interval = 20m