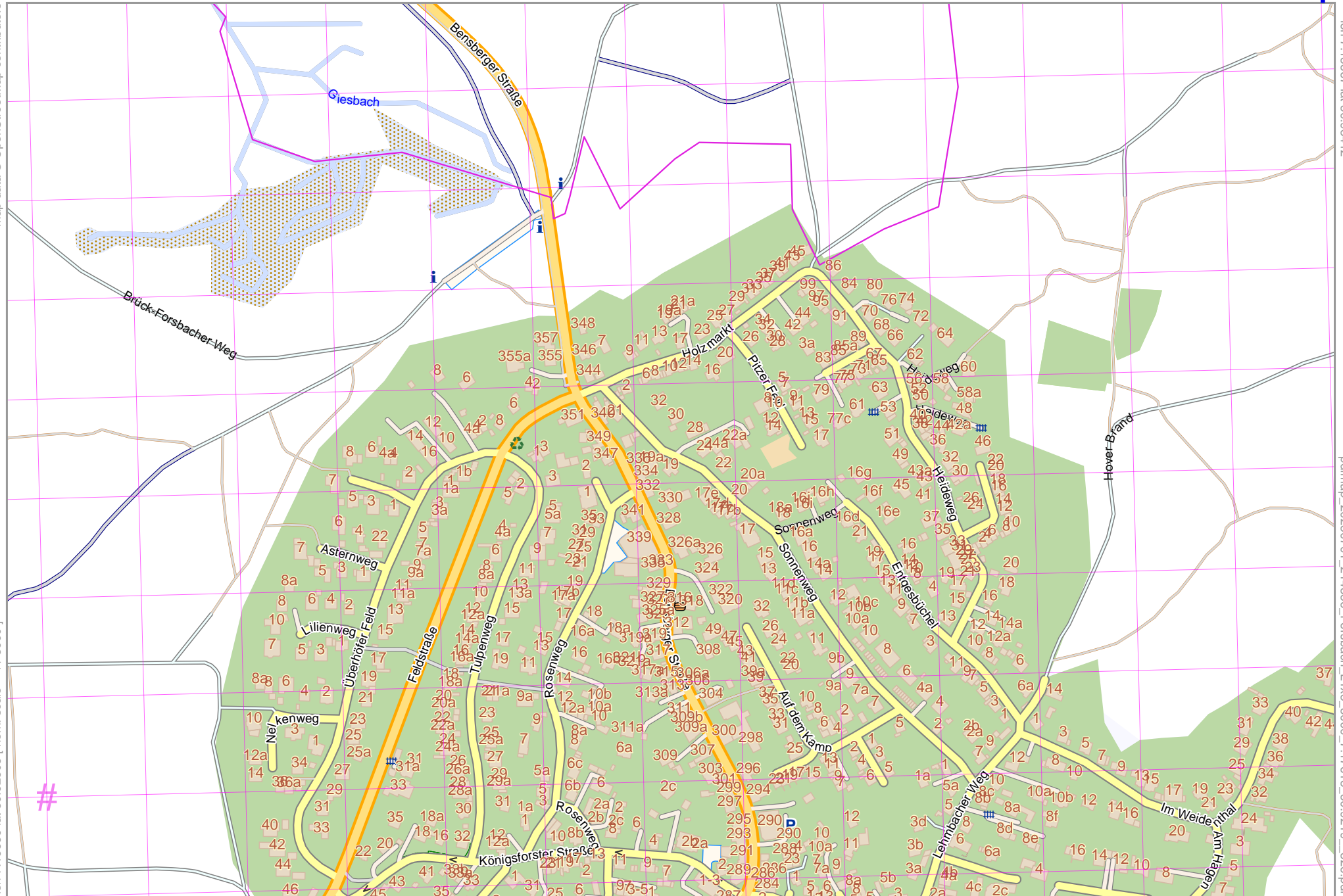


Map data © OpenStreetMap contributors

lon 7.16669 lat 50.92603 [ nom. scale = 1 / 5000 ]

lon 7.18567 lat 50.93412

pdfmap\_20230701\_214336\_Forsbach\_L1x3\_5000\_7.17618\_50.9219\_326.pdf



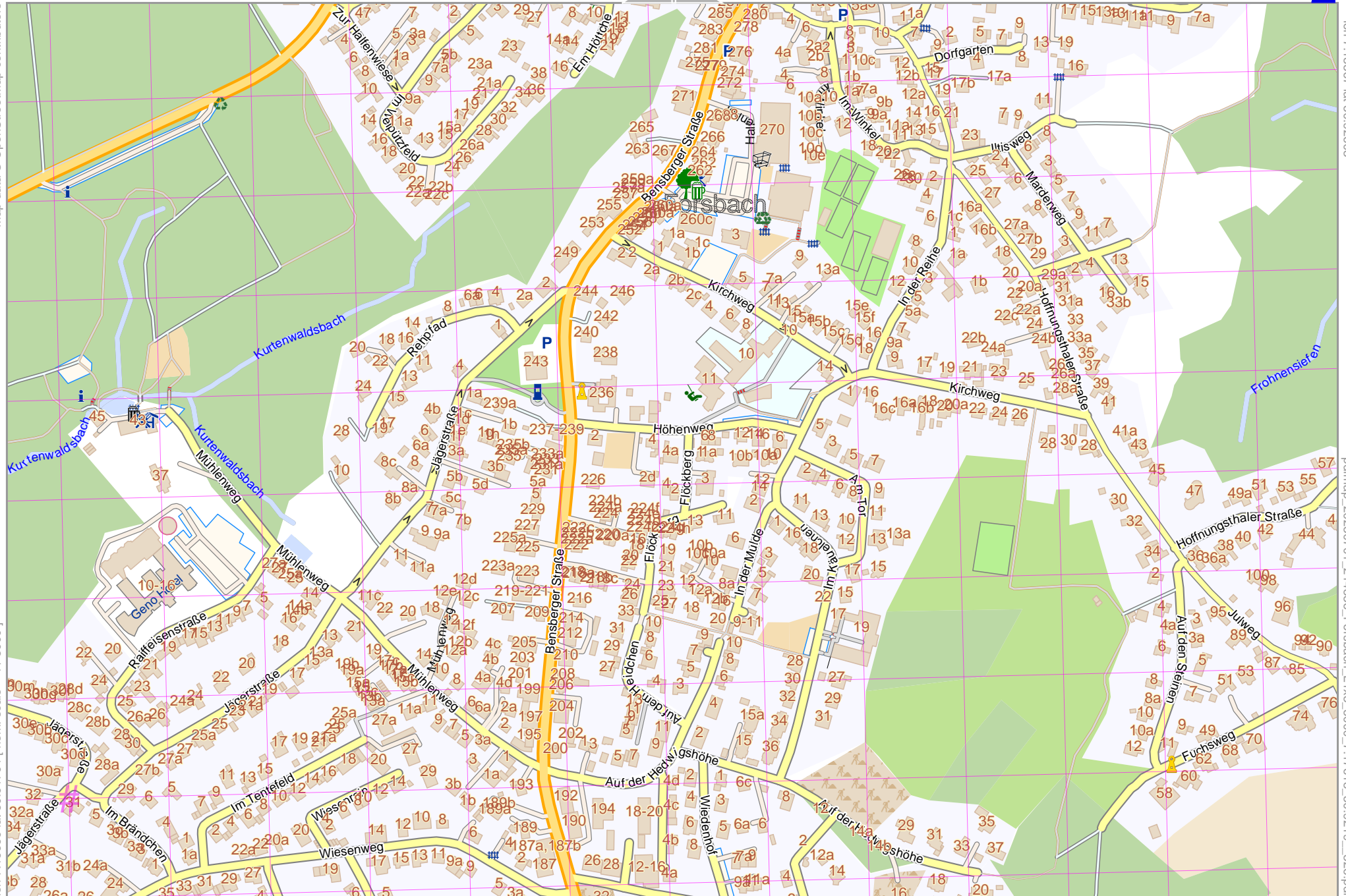
# UTM: 32 U easting 371.20 km northing 5643.30 km  
UTM-Grid-width = 100m

Map data © OpenStreetMap contributors

lon 7.18567 lat 50.92603

pdfmap\_20230701\_214336\_Forsbach\_L1x3\_5000\_7.17618\_50.9219\_326.pdf

lon 7.16669 lat 50.91794 [nom. scale = 1/5000]



# UTM: 32 U easting 371.20 km northing 5642.40 km  
 UTM-Grid-width = 100m

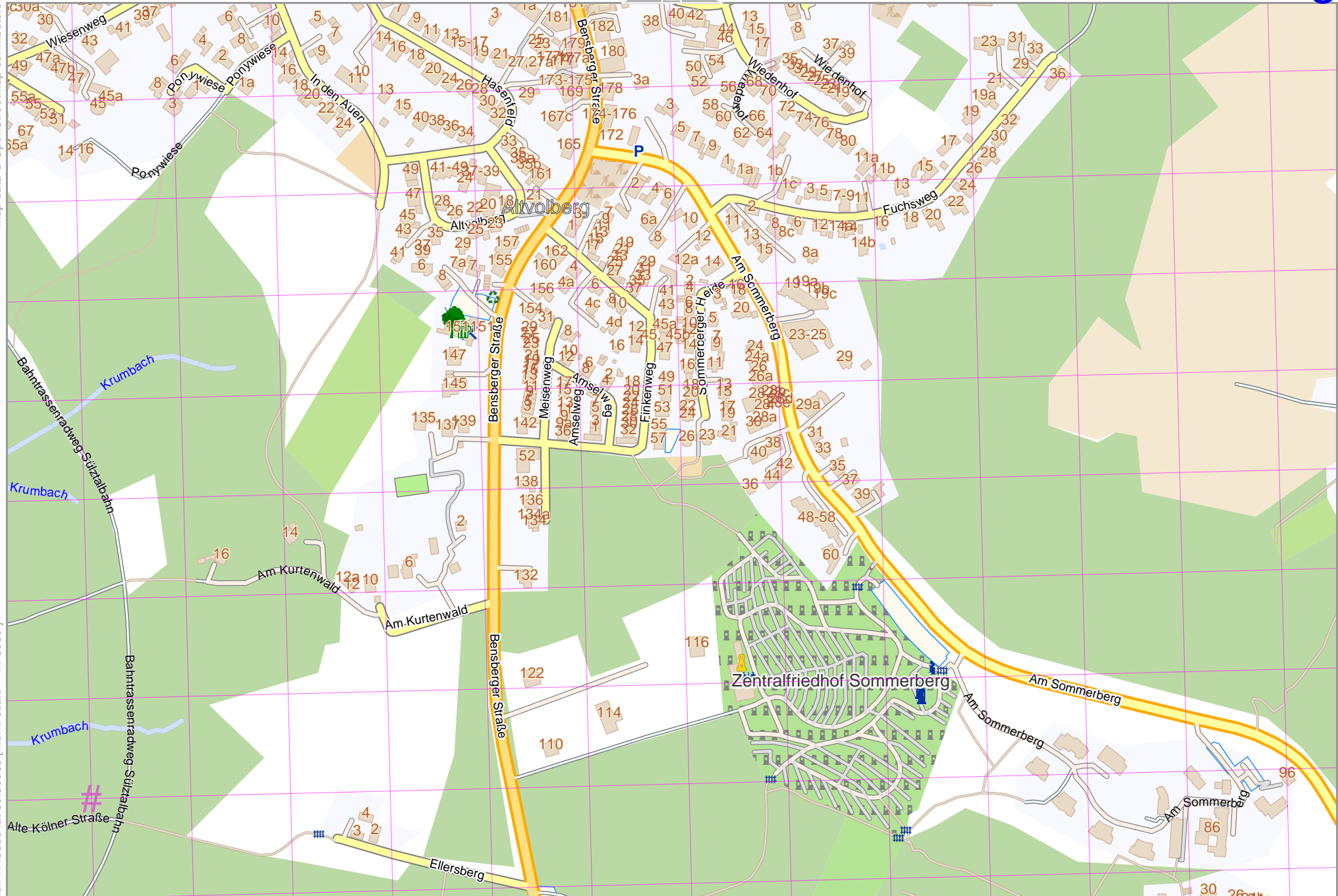


Map data © OpenStreetMap contributors

lon 7.16669 lat 50.90985 [ nom. scale = 1 / 5000 ]

lon 7.18567 lat 50.91794

pdfmap\_20230701\_214336\_Forsbach\_L1x3\_5000\_7.17618\_50.9219\_326.pdf



# UTM: 32 U easting 371.20 km northing 5641.50 km  
 UTM-Grid-width = 100m