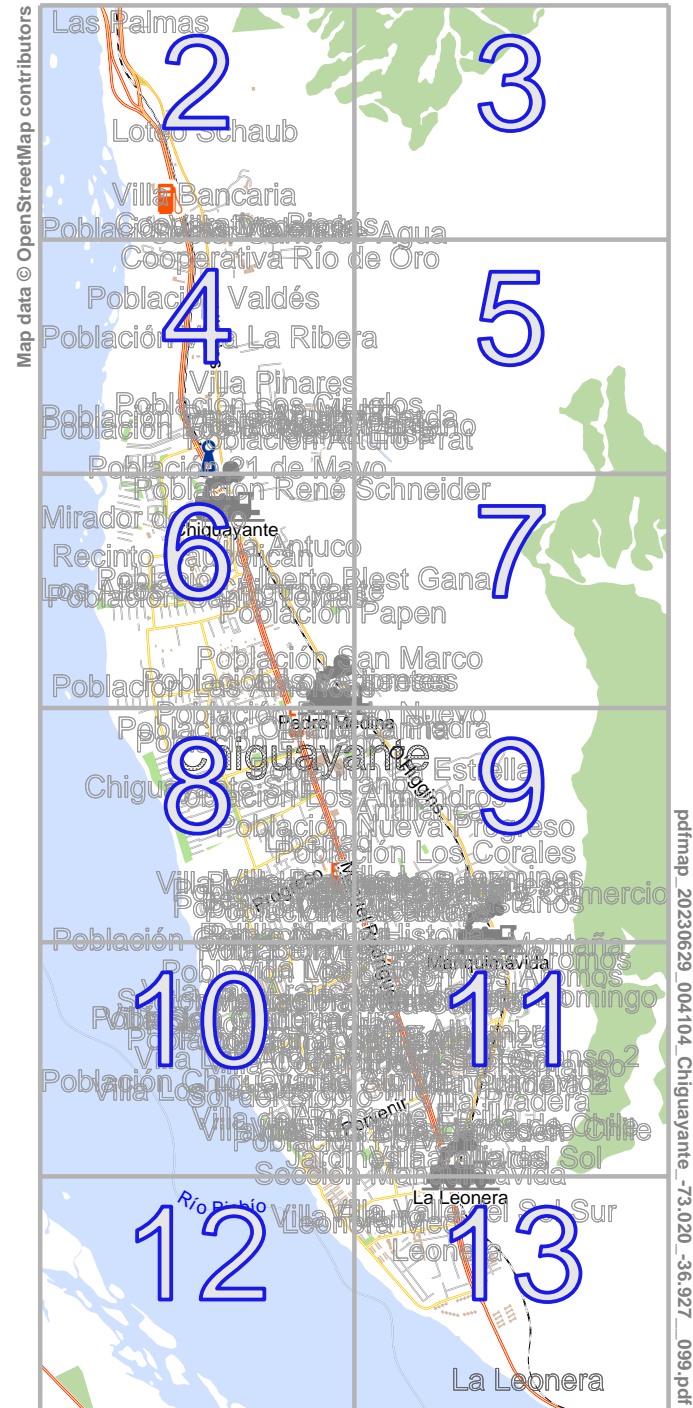


Chiguayante

lon -72.99929 lat -36.88934



pdfmap_20230629_004104_Chiguayante_-73.020_-36.927_099.pdf

Chiguayante

Map data © OpenStreetMap contributors

lon -73.04127 lat -36.90191 [ncom. scale = 1 / 7500]

lon -73.02028 lat -36.88934

pdfmap_20230629_004104_Chiguayante_-73.020_-36.927_099.pdf



Chiguayante

Map data © OpenStreetMap contributors

lon -72.99929 lat -36.88934

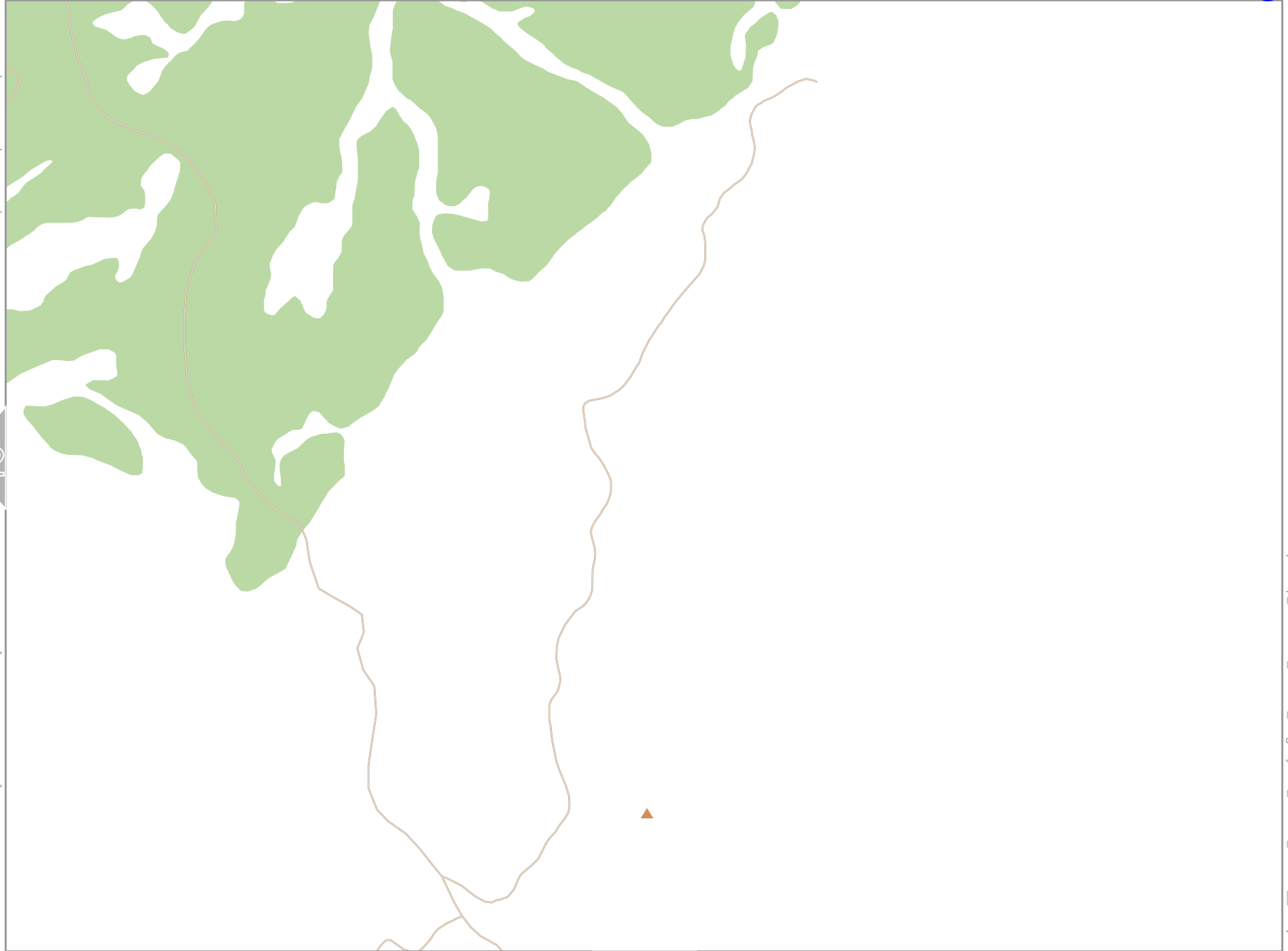
2

lon -73.02028 lat -36.90191 [ncom. scale = 1 / 7500]

pdfmap_20230629_004104_Chiguayante_-73.020_-36.927_099.pdf

0 100 m 700 m

5



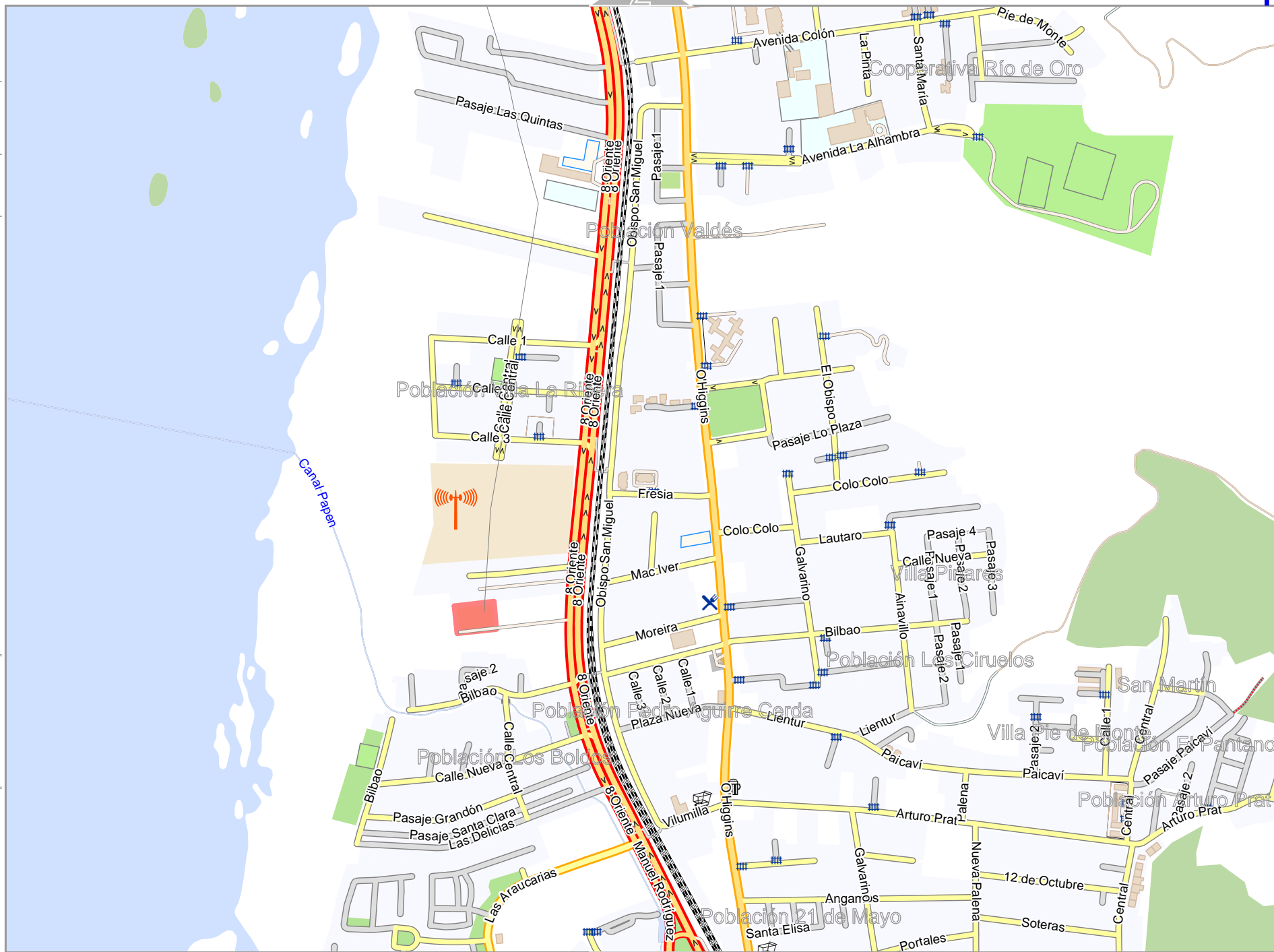
Chiguayante

Map data © OpenStreetMap contributors

lon -73.02028 lat -36.90191

pdfmap_20230629_004104_Chiguayante -73.020_-36.927_099.pdf

lon -73.04127 lat -36.91447 [ncm. scale = 1 / 7500]



Chiguayante

3

Map data © OpenStreetMap contributors

lon -72.99929 lat -36.90191

4

lon -73.02028 lat -36.91447 [nom. scale = 1 / 7500]

pdfmap_20230629_004104_Chiguayante_-73.020_-36.927_099.pdf

Santa Elisa

Arturo Prat
Carra Santa Elisa

Camino o Tranvía
de Maunaburu

Camino vecinal

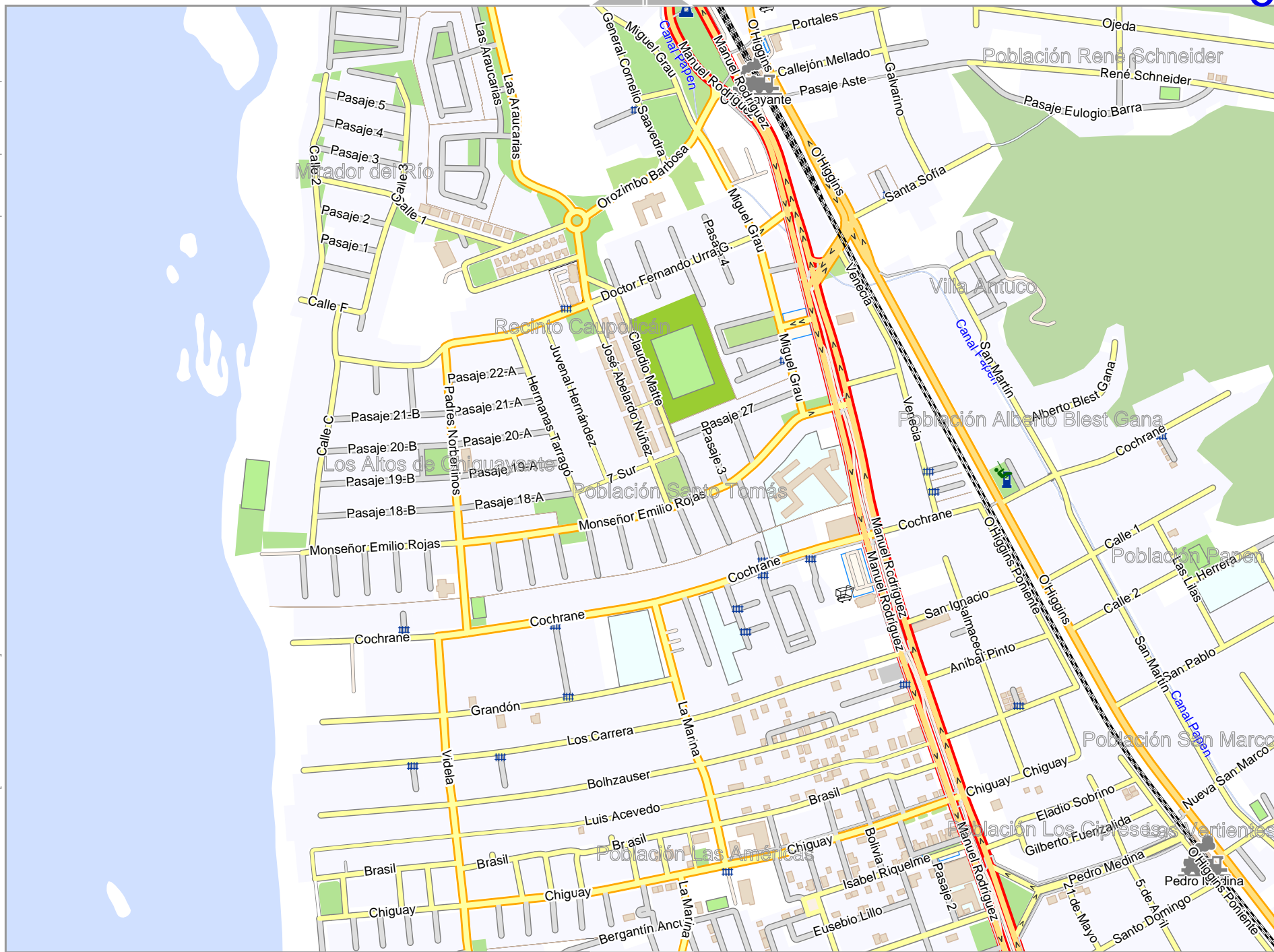
0 100 m 700 m

7

Chiguayante

Map data © OpenStreetMap contributors

lon -73.02028 lat -36.91447



lon -73.04127 lat -36.92703 [nom. scale = 1 / 7500]

pdfmap_20230629_004104_Chiguayante_-73.020_-36.927_099.pdf



Chiguayante

5

7

top

Map data © OpenStreetMap contributors

lon -73.02028 lat -36.92703 [ncom. scale = 1 / 7500]

lon -72.99929 lat -36.91447

pdfmap_20230629_004104_Chiguayante_-73.020_-36.927_099.pdf

Quebra da Santa Elisa

Camino vecinal

Sendero a la Antena

Camino a la Antena

Camino a la Antena

Herrera

Paseo 2

Nueva San Marco

Canal Popen

Santa Justina

0 100 m 700 m

9

Chiguayante

6

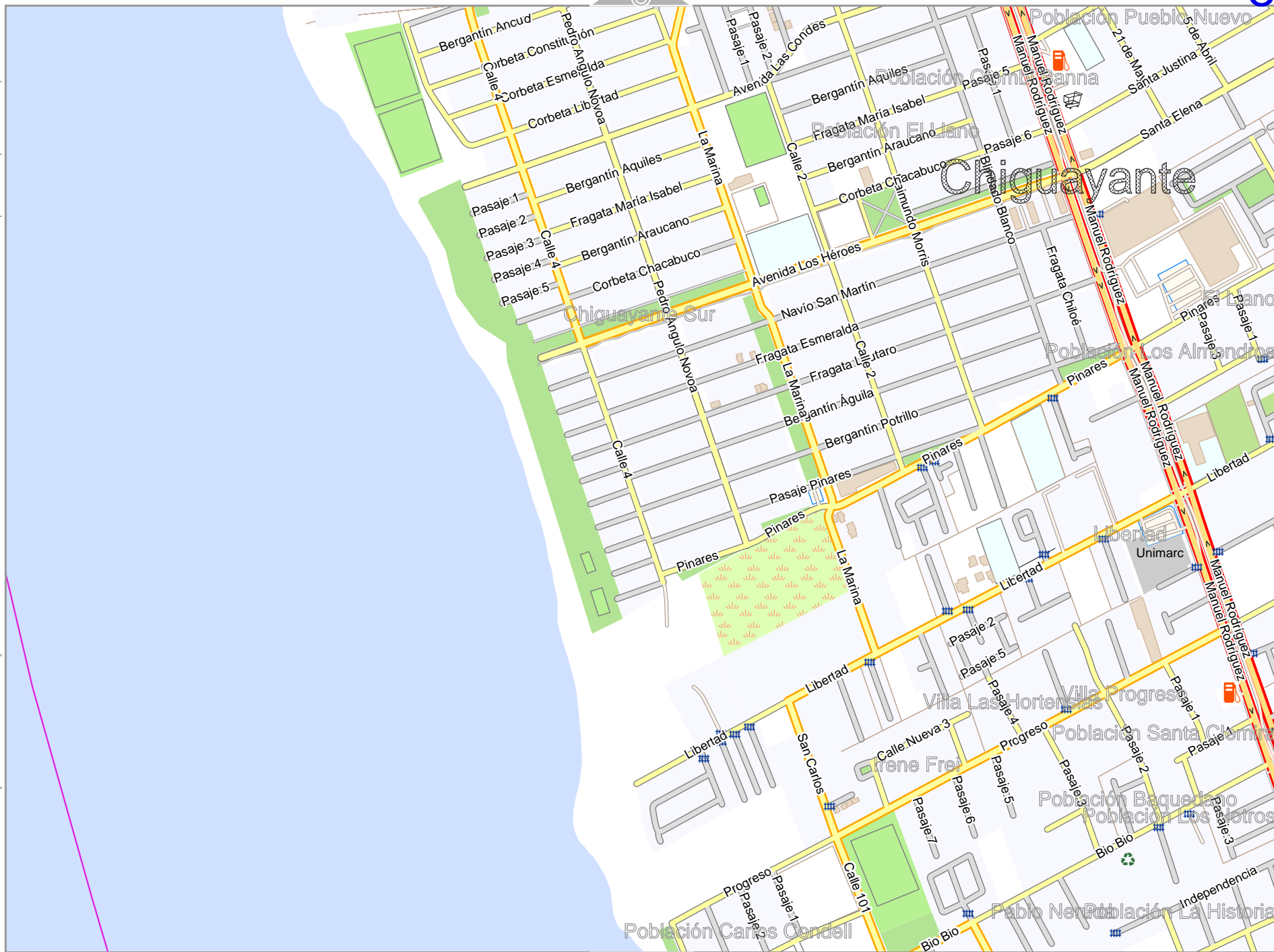
10

Map data © OpenStreetMap contributors

lon: -73.04127 lat: -36.93960 [ncm. scale = 1 / 7500]

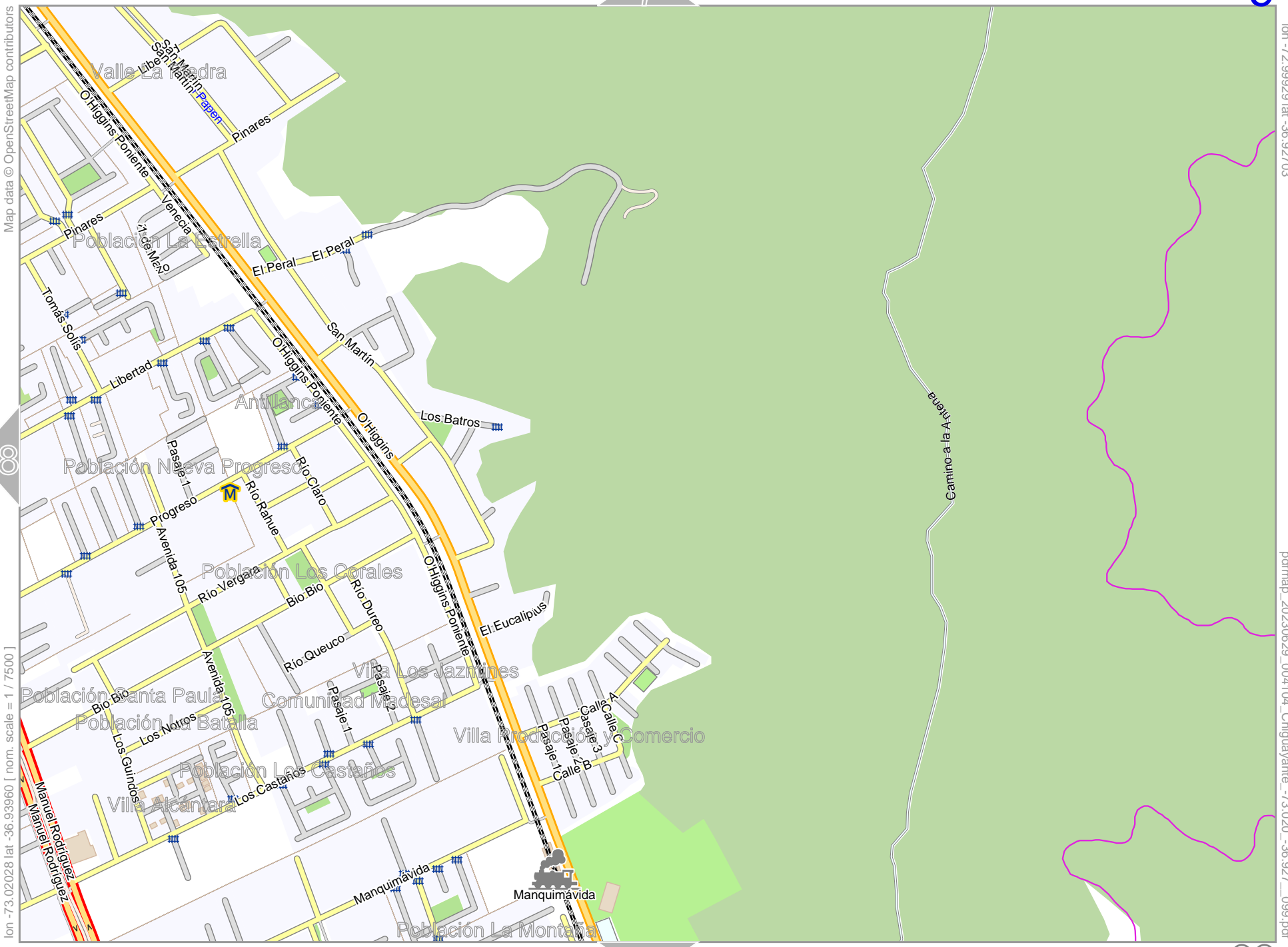
lon: -73.02028 lat: -36.92703

pdfmap_20230629_004104_Chiguayante_-73.020_-36.927_099.pdf



0 100 m 700 m

Chiguayante



Map data © OpenStreetMap contributors

lon -73.02028 lat -36.93960 [nom. scale = 1 / 7500]

lon -72.99929 lat -36.92703

pdfmap_20230629_004104_Chiguayante_-73.020_-36.927_099.pdf

0 100 m 700 m

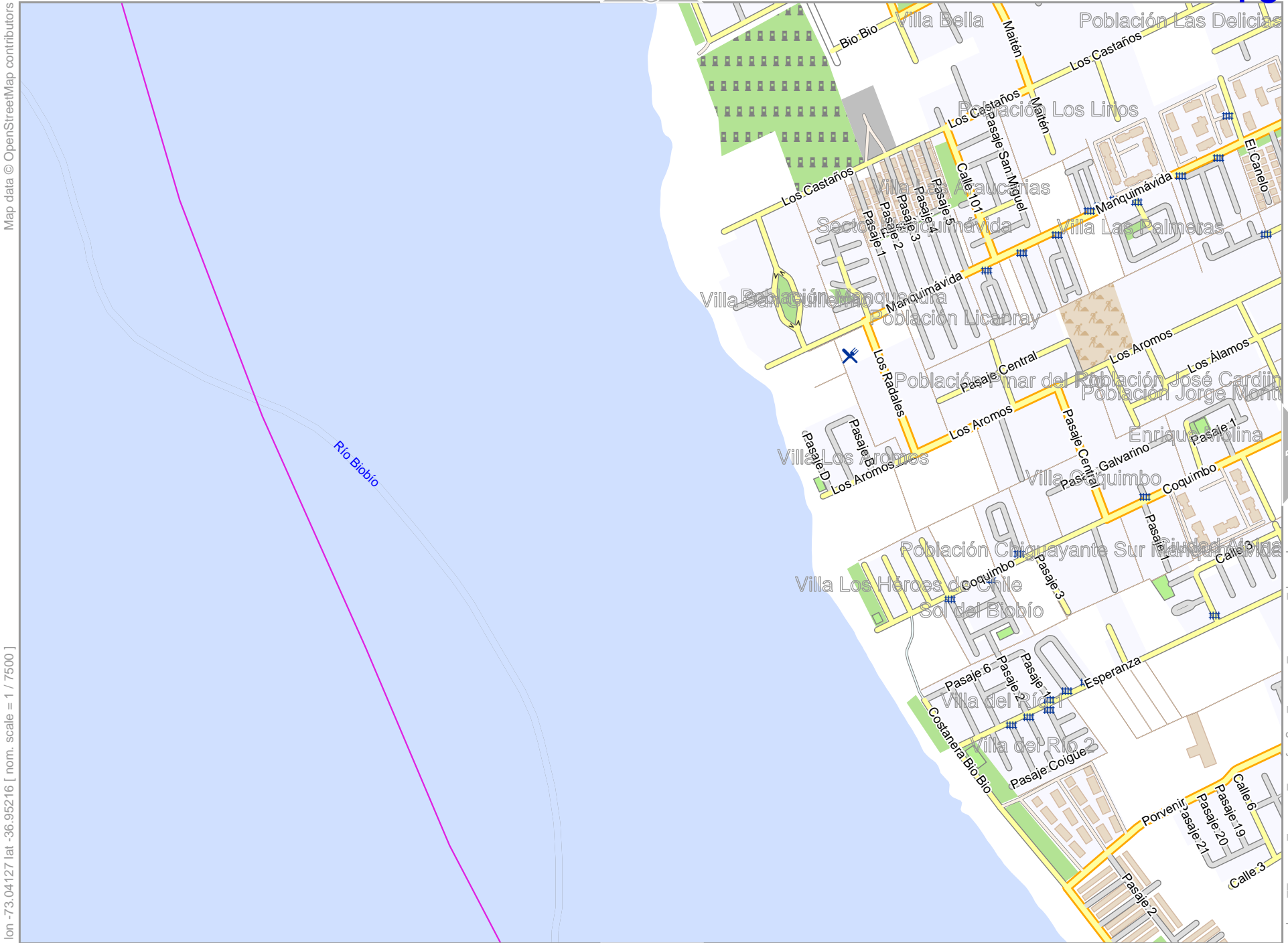
Chiguayante

Map data © OpenStreetMap contributors

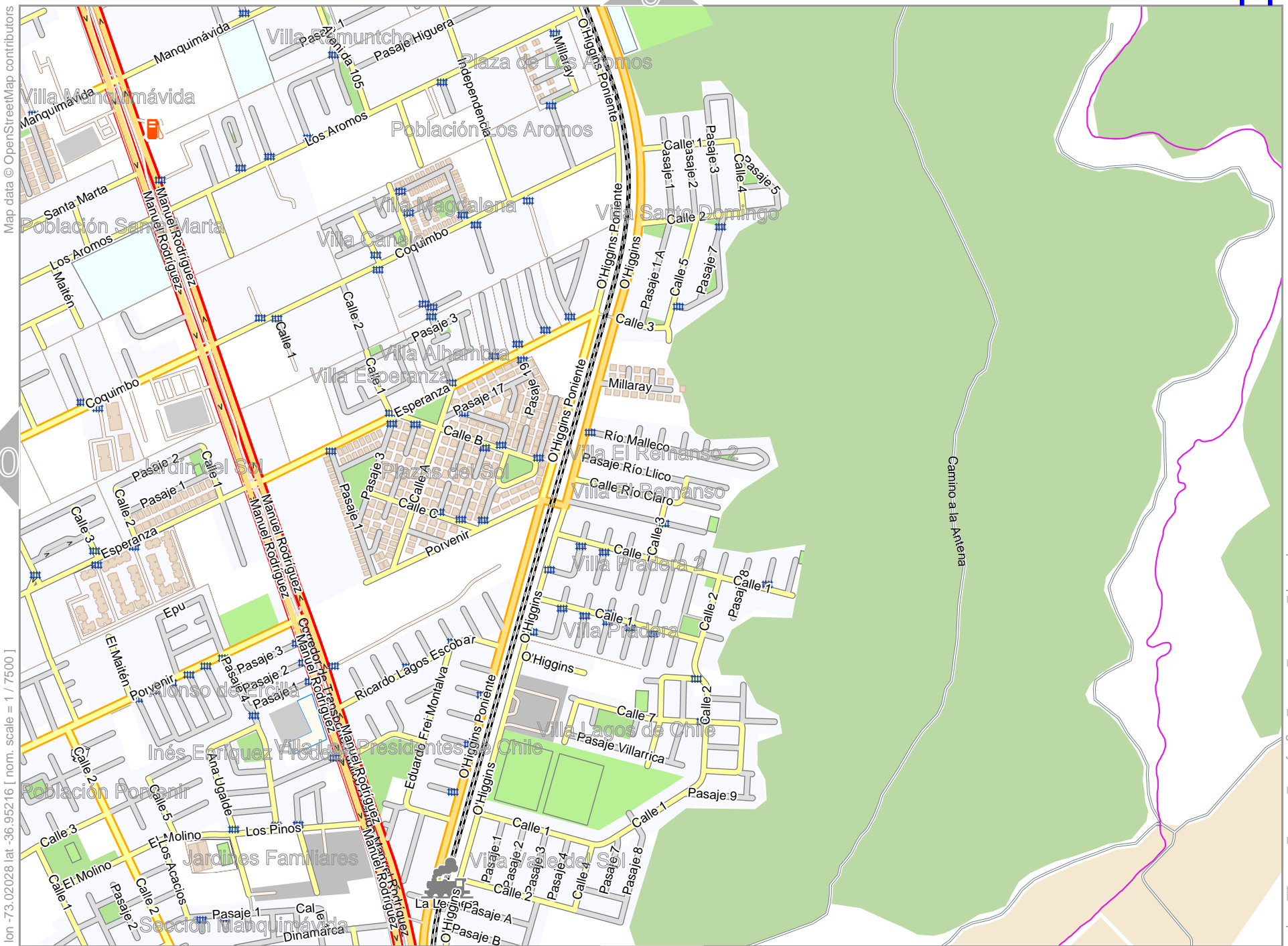
lon -73.02028 lat -36.93980

lon -73.04127 lat -36.95216 [ncm, scale = 1 / 7500]

pdfmap 20230629_004104_Chiguayante -73.020 -36.927_099.pdf



Chiguayante



Map data © OpenStreetMap contributors

lon -73.02028 lat -36.95216 [nom. scale = 1 / 7500]

lon -72.99929 lat -36.93960

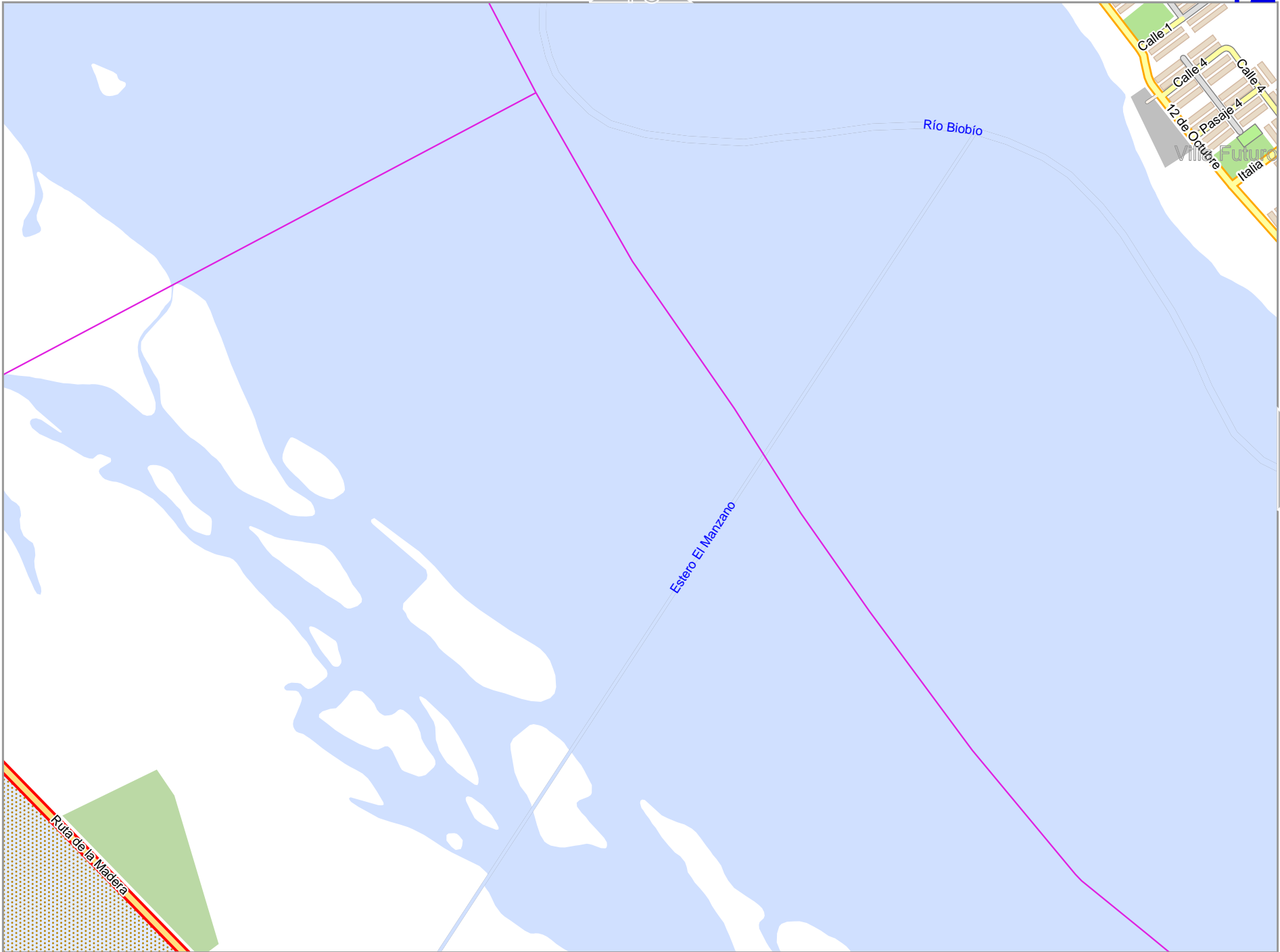
pdfmap_20230629_004104_Chiguayante_-73.020_-36.927_099.pdf



Chiguayante

Map data © OpenStreetMap contributors

lon -73.04127 lat -36.96472 [ncm. scale = 1 / 7500]



lon -73.02028 lat -36.96216

pdfmap_20230629_004104_Chiguayante_-73.020_-36.927_099.pdf

0 100 m 700 m

Chiguayante

Map data © OpenStreetMap contributors

lon: -73.02028 lat: -36.96472 [ncm. scale = 1 / 7500]

lon: -72.99929 lat: -36.95216

pdfmap_20230629_004104_Chiguayante_-73.020_-36.927_099.pdf

12



0 100 m 700 m