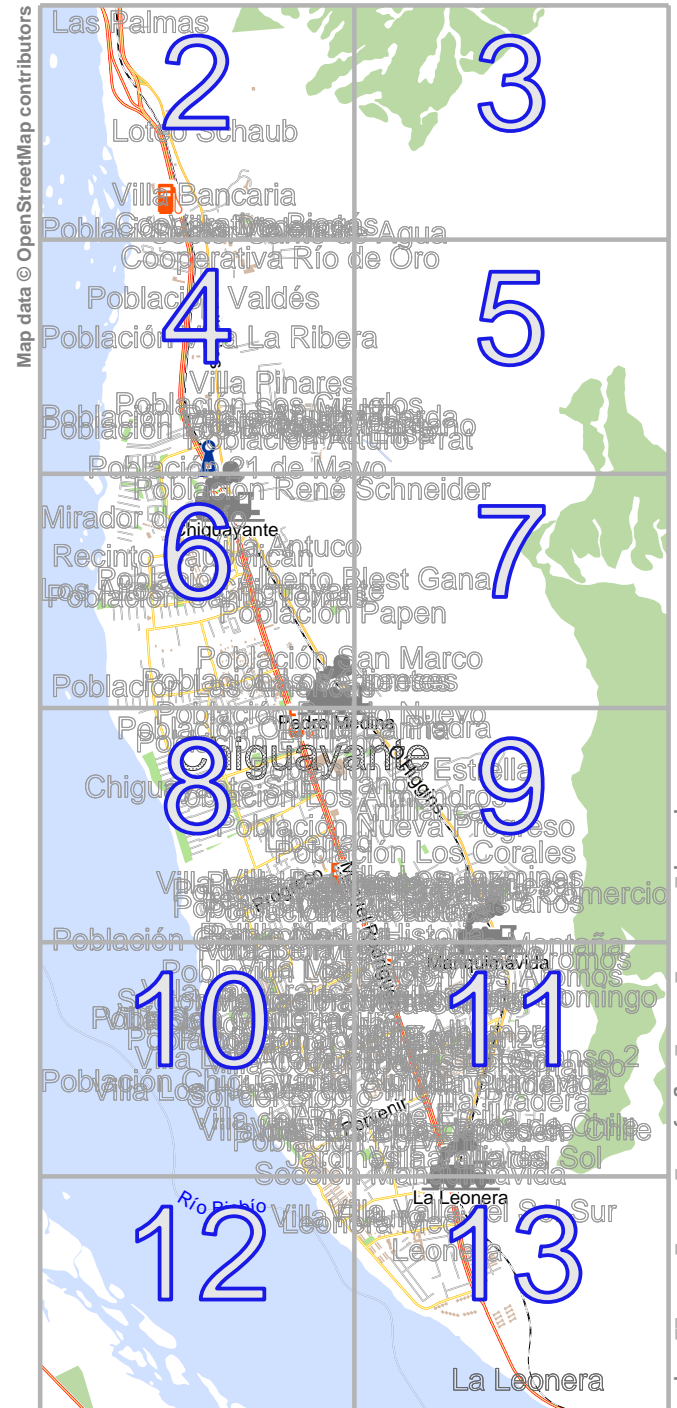


Chiguayante

lon -72.99929 lat -36.88934



Map data © OpenStreetMap contributors

pdfmap_20230629_004046_Chiguayante_-73.020_-36.927_530.pdf

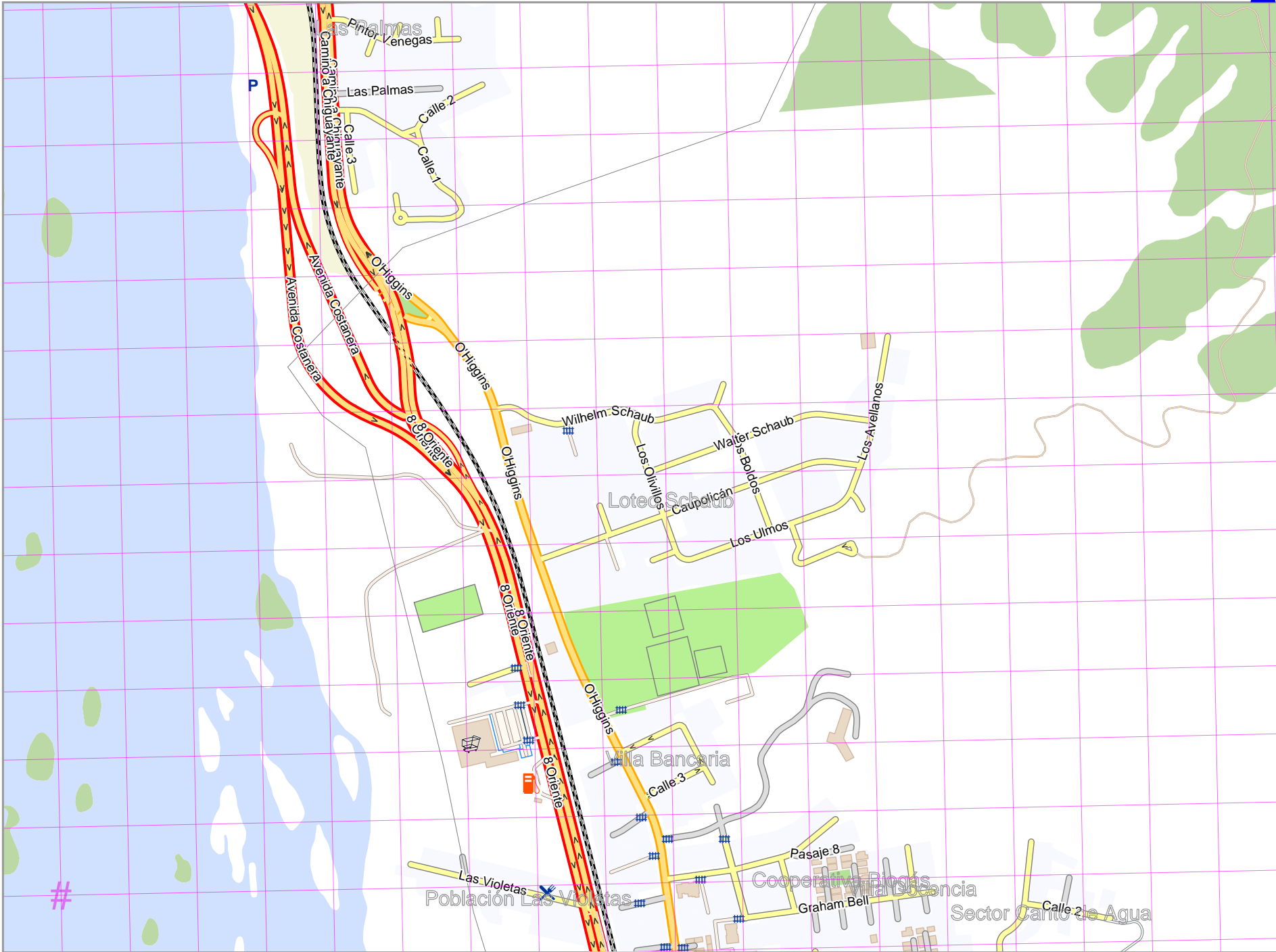
Chiguayante

Map data © OpenStreetMap contributors

lon -73.04127 lat -36.90191 [ncm. scale = 1 / 7500]

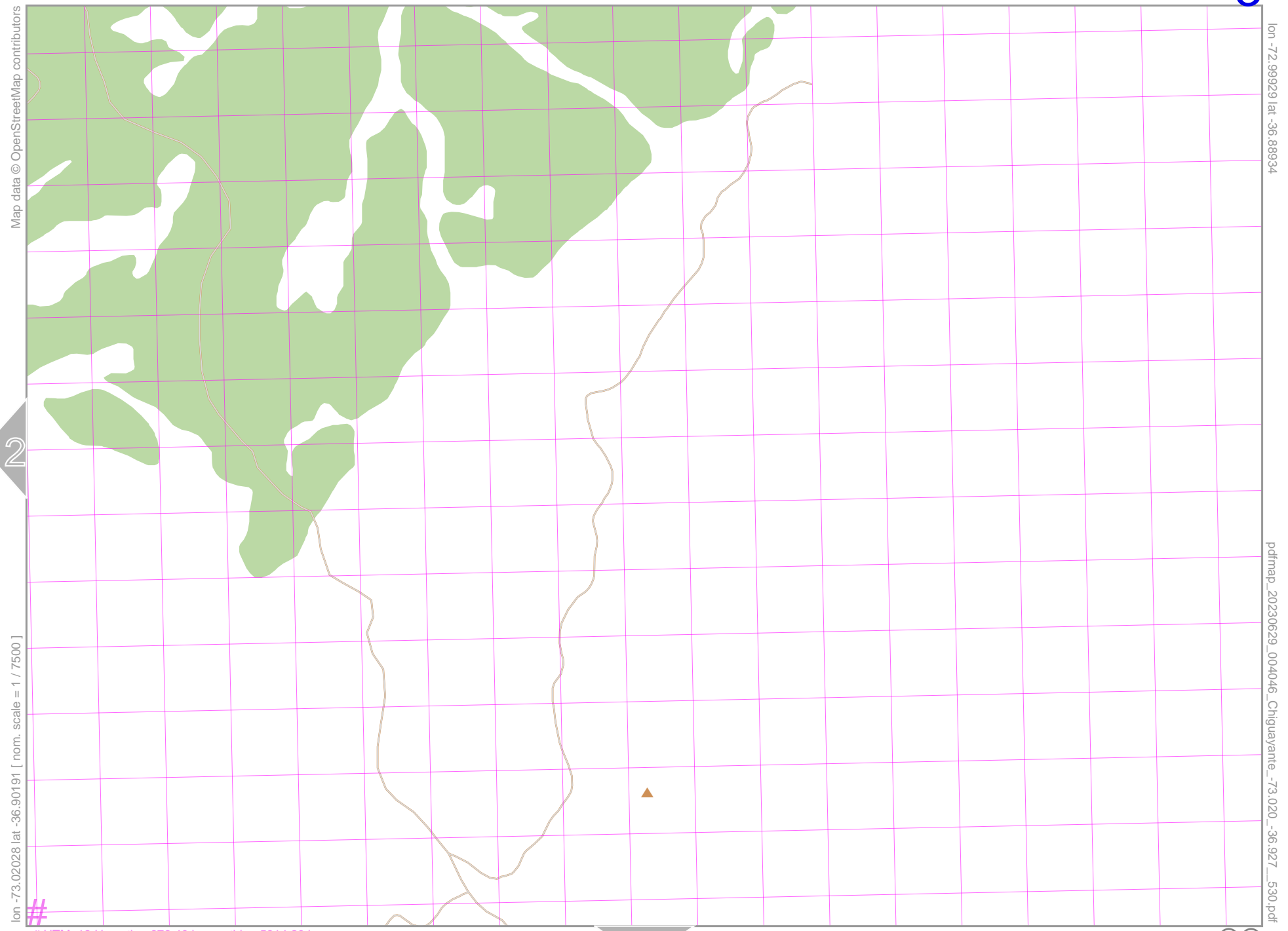
lon -73.02028 lat -36.88934

pdfmap_20230629_004046_Chiguayante_-73.020_-36.927_530.pdf



UTM: 18 H easting 674.60 km northing 5914.30 km
UTM-Grid-width = 100m

Chiguayante



Map data © OpenStreetMap contributors

lon -72.99929 lat -36.88934

2

lon -73.02028 lat -36.90191 [ncom. scale = 1 / 7500]

pdfmap_20230629_004046_Chiguayante_-73.020_-36.927_530.pdf

UTM: 18 H easting 676.40 km northing 5914.20 km
UTM-Grid-width = 100m

5

Chiguayante

Map data © OpenStreetMap contributors

lon -73.02028 lat -36.90191

[nom. scale = 1 / 7500]
lon -73.04127 lat -36.91447

pdfmap_20230629_004046_Chiguayante_-73.020_-36.927_530.pdf

UTM: 18 H easting 674.50 km northing 5912.90 km
UTM-Grid-width = 100m



Chiguayante

3

Map data © OpenStreetMap contributors

lon -72.99929 lat -36.90191

4

lon -73.02028 lat -36.91447 [nom. scale = 1 / 7500]

pdfmap_20230629_004046_Chiguayante_-73.020_-36.927_530.pdf

Santa Elisa

Carretera Arturo Prat
Carretera Santa Elisa

Camino o Tranvía
Apuzumburu

Camino vecinal

UTM: 18 H easting 676.40 km northing 5912.80 km
UTM-Grid-width = 100m

7

Chiguayante

Map data © OpenStreetMap contributors

lon -73.02028 lat -36.91447

lon -73.04127 lat -36.92703 [nom. scale = 1 / 7500]

pdfmap_20230629_004046_Chiguayante -73.020 -36.927 -530.pdf

UTM: 18 H easting 674.50 km northing 5911.50 km
UTM-Grid-width = 100m



Chiguayante

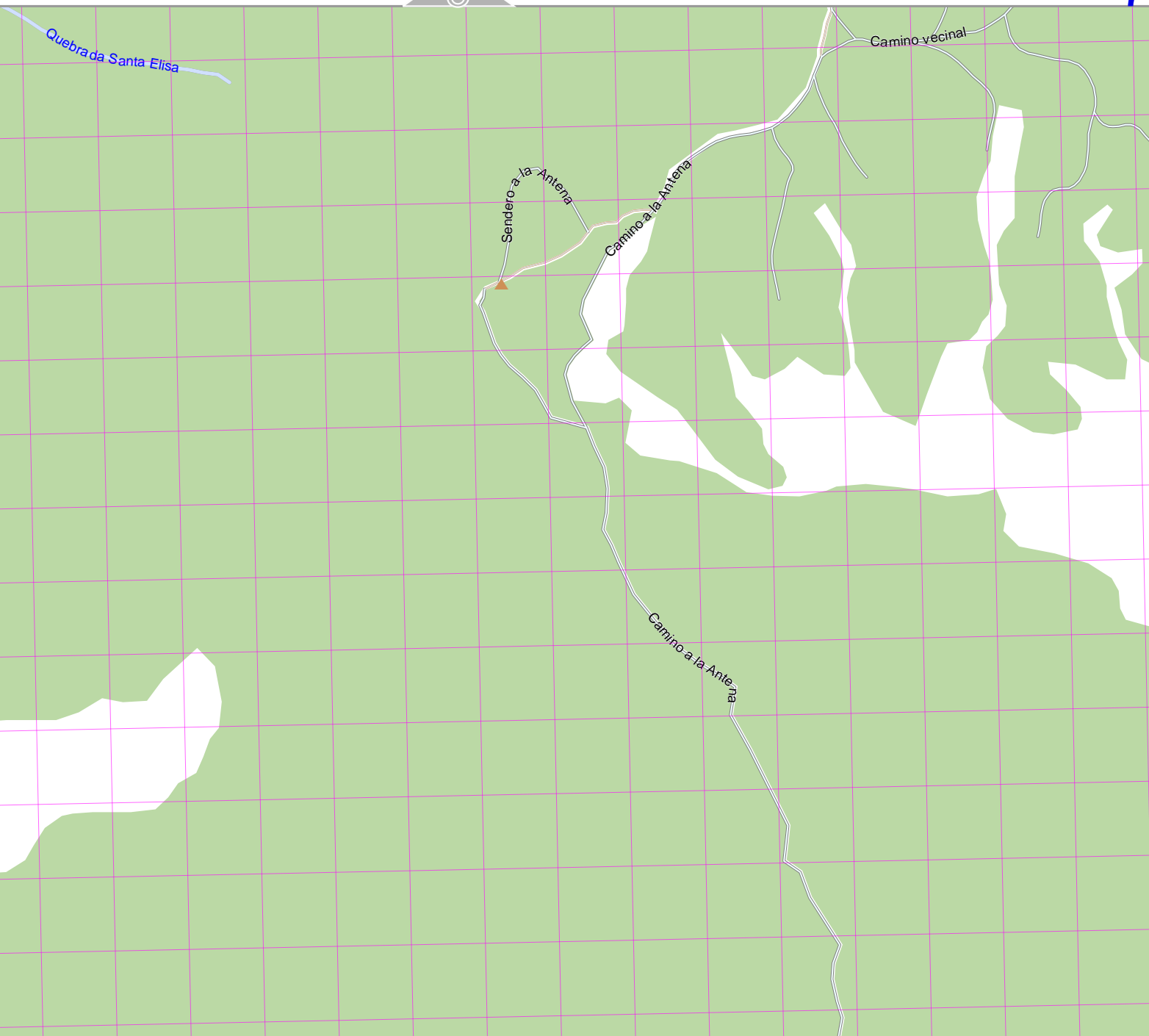
Map data © OpenStreetMap contributors

lon -73.02028 lat -36.92703 [nom. scale = 1 / 7500]

UTM: 18 H easting 676.40 km northing 5911.40 km
UTM-Grid-width = 100m

lon -72.99929 lat -36.91447

pdfmap_20230629_004046_Chiguayante_-73.020_-36.927_530.pdf



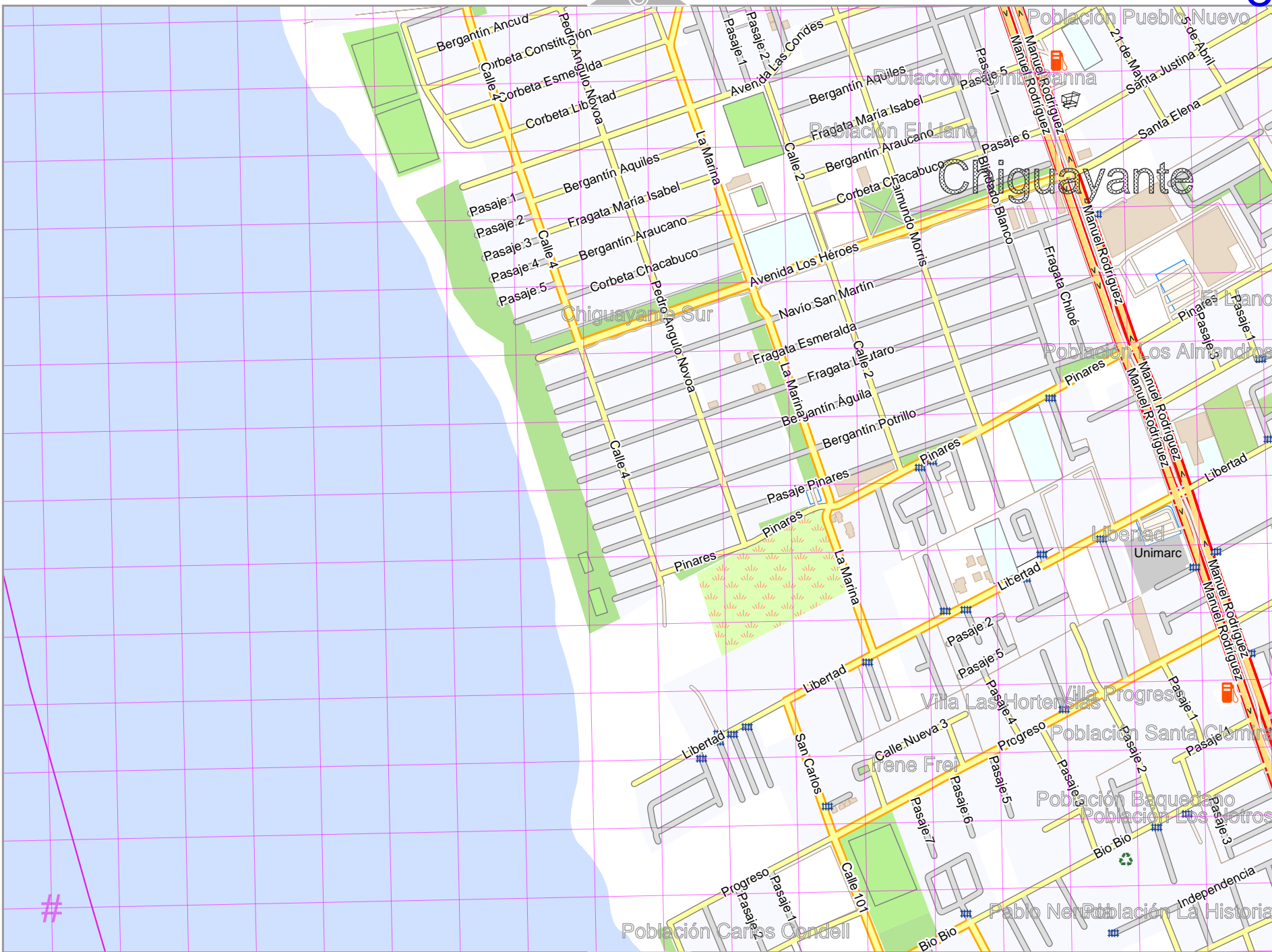
Chiguayante

Map data © OpenStreetMap contributors

lon -73.02028 lat -36.92703

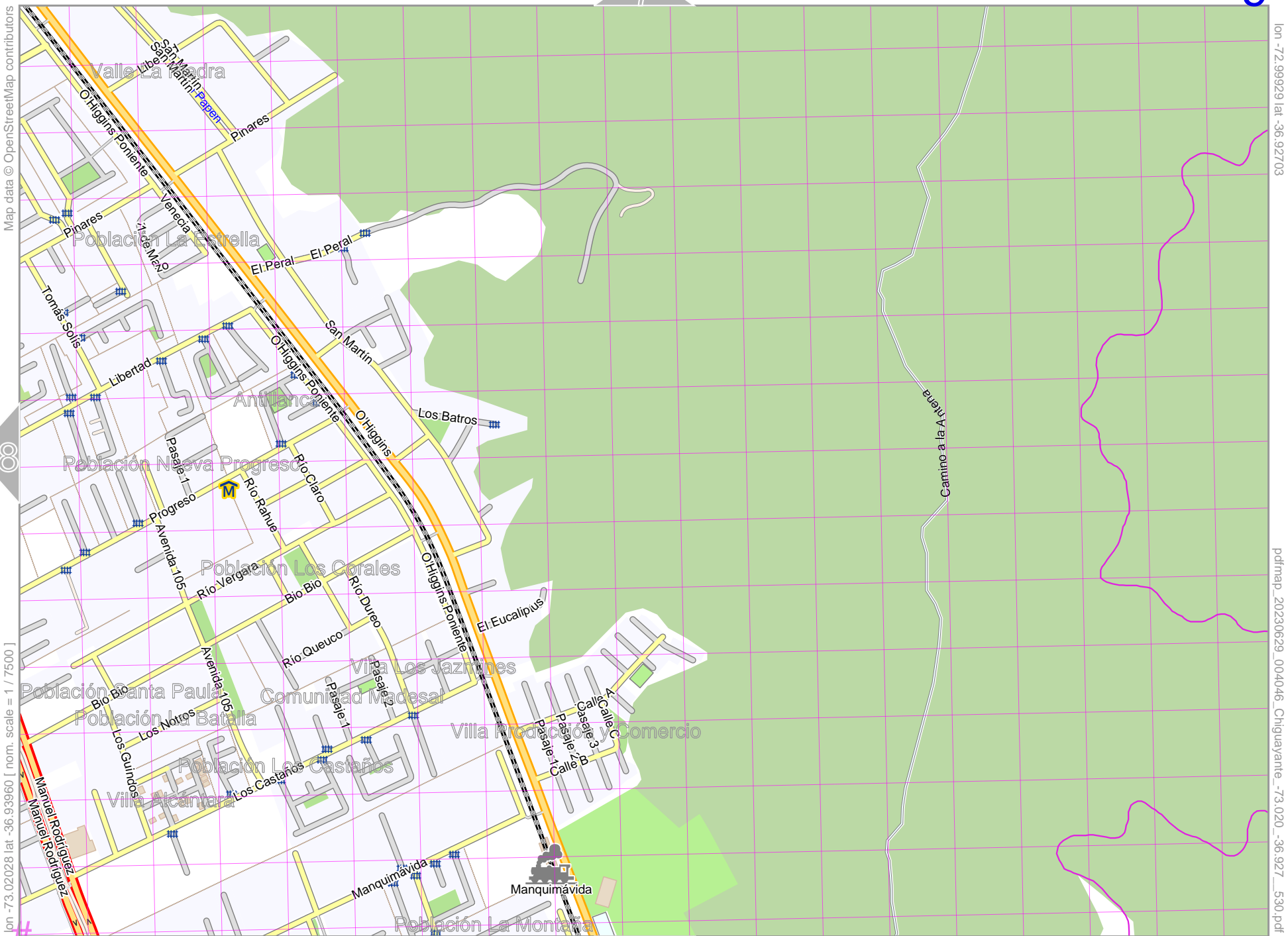
pdfmap_20230629_004046_Chiguayante -73.020 -36.927 -530.pdf

lon -73.04127 lat -36.93960 [nom. scale = 1 / 7500]



UTM: 18 H easting 674.50 km northing 5910.10 km
UTM-Grid-width = 100m

Chiguayante



Map data © OpenStreetMap contributors

lon -72.99929 lat -36.92703

pdfmap_20230629_004046_Chiguayante_-73.020_-36.927_530.pdf

lon -73.02028 lat -36.93960 [nom. scale = 1 / 7500]

UTM: 18 H easting 676.30 km northing 5910.00 km
UTM-Grid-width = 100m

Chiguayante

8

10

Map data © OpenStreetMap contributors

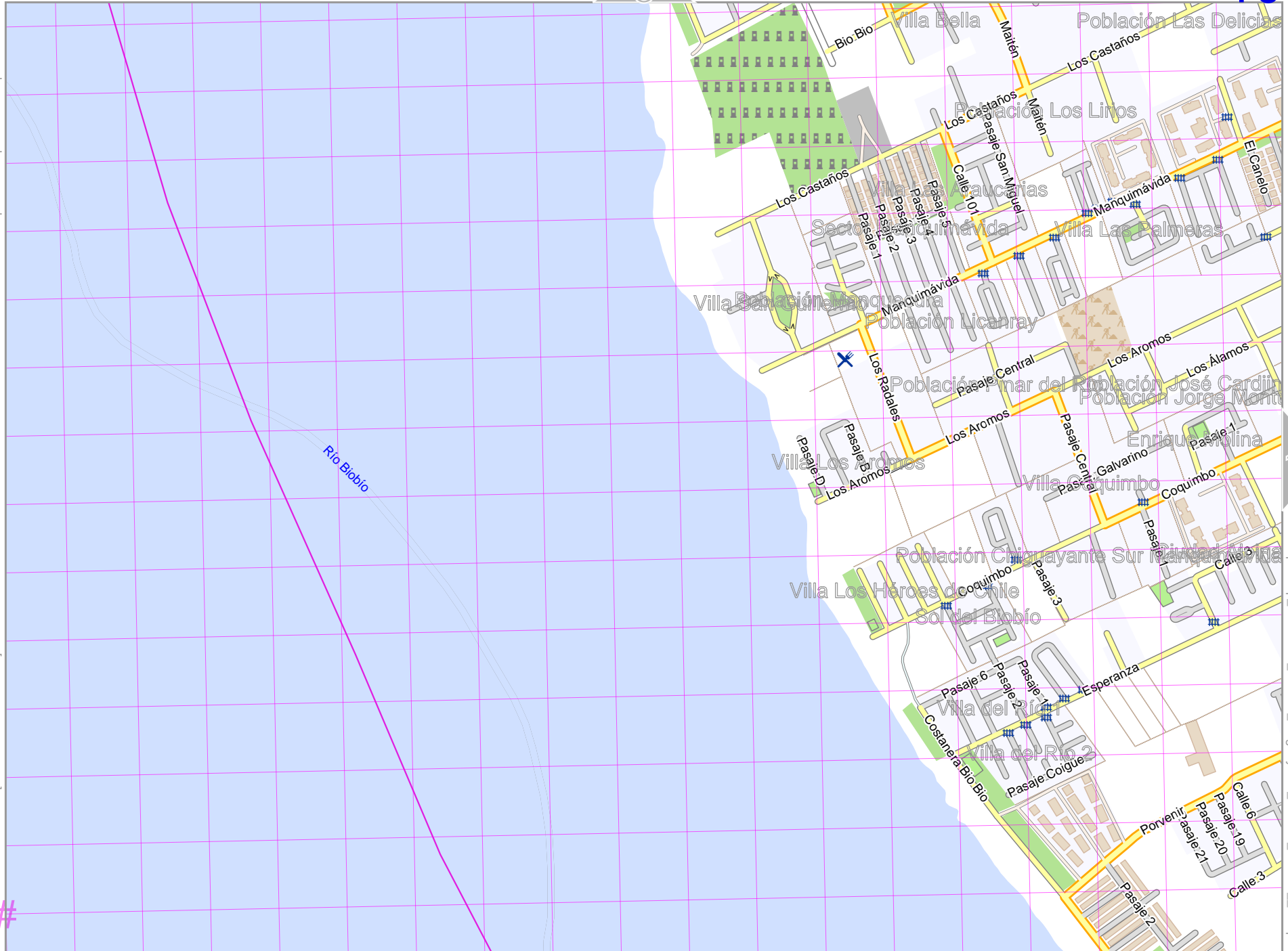
lon -73.02028 lat -36.93980

lon -73.04127 lat -36.95216 [ncm. scale = 1 / 7500]

pdfmap_20230629_004046_Chiguayante -73.020 -36.927 _530.pdf

UTM: 18 H easting 674.40 km northing 5908.70 km
UTM-Grid-width = 100m

12



Chiguayante

Map data © OpenStreetMap contributors

lon -72.99929 lat -36.93960

lon -73.02028 lat -36.95216 [nom. scale = 1 / 7500]

pdfmap_20230629_004046_Chiguayante_-73.020_-36.927_530.pdf



UTM: 18 H easting 676.30 km northing 5908.70 km
UTM-Grid-width = 100m



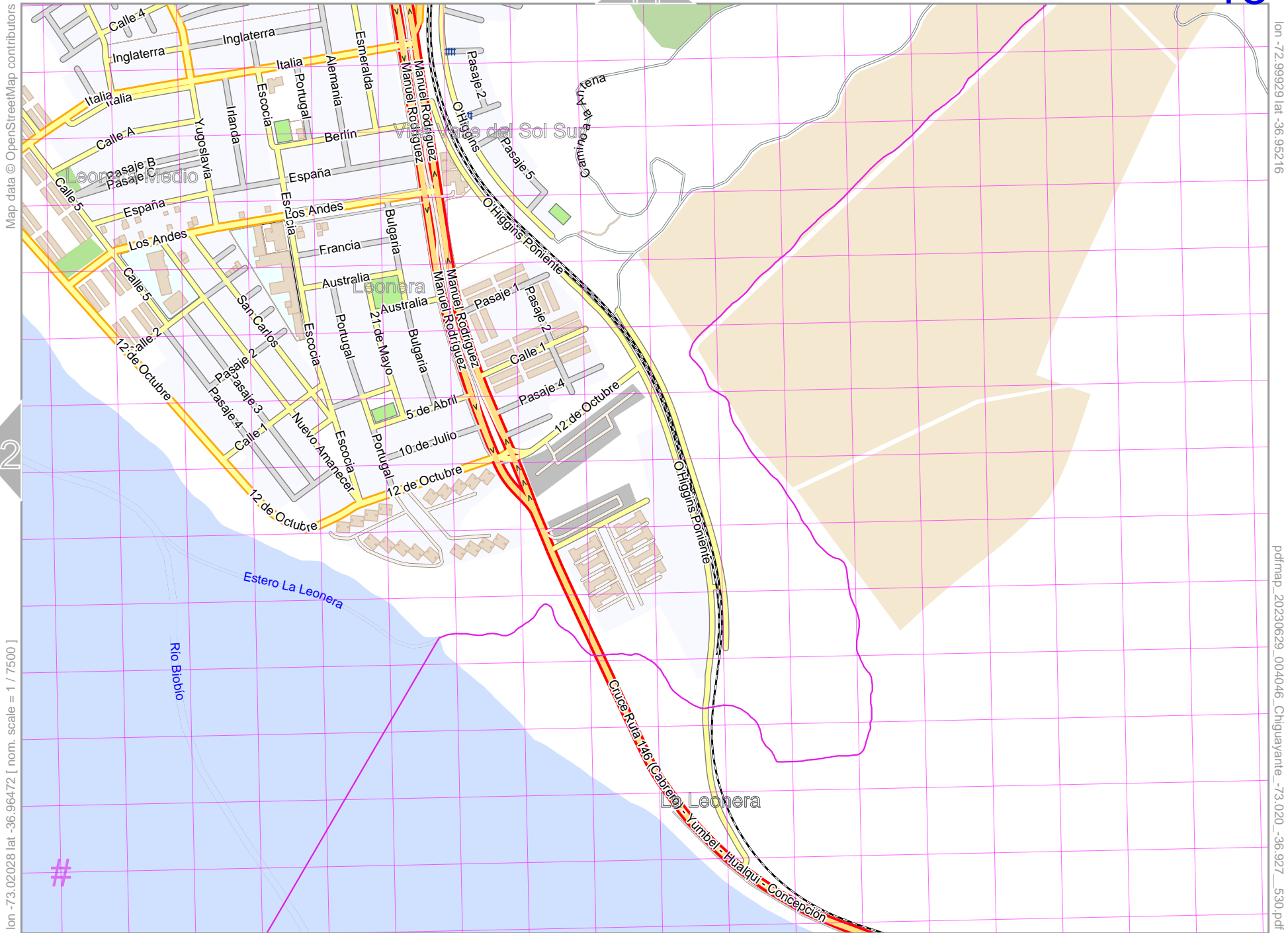
Map data © OpenStreetMap contributors

lon -73.04127 lat -36.96472 [nom. scale = 1 / 7500]

pdfmap_20230629_004046_Chiguayante_-73.020_-36.927_530.pdf

UTM: 18 H easting 674.40 km northing 5907.30 km
UTM-Grid-width = 100m

Chiguayante



Map data © OpenStreetMap contributors

lon -73.02028 lat -36.96472 [ncm. scale = 1 / 7500]

lon -72.99929 lat -36.95216

pdfmap_20230629_004046_Chiguayante_-73.020_-36.927_530.pdf

12

#

UTM: 18 H easting 676.30 km northing 5907.30 km
UTM-Grid-width = 100m