

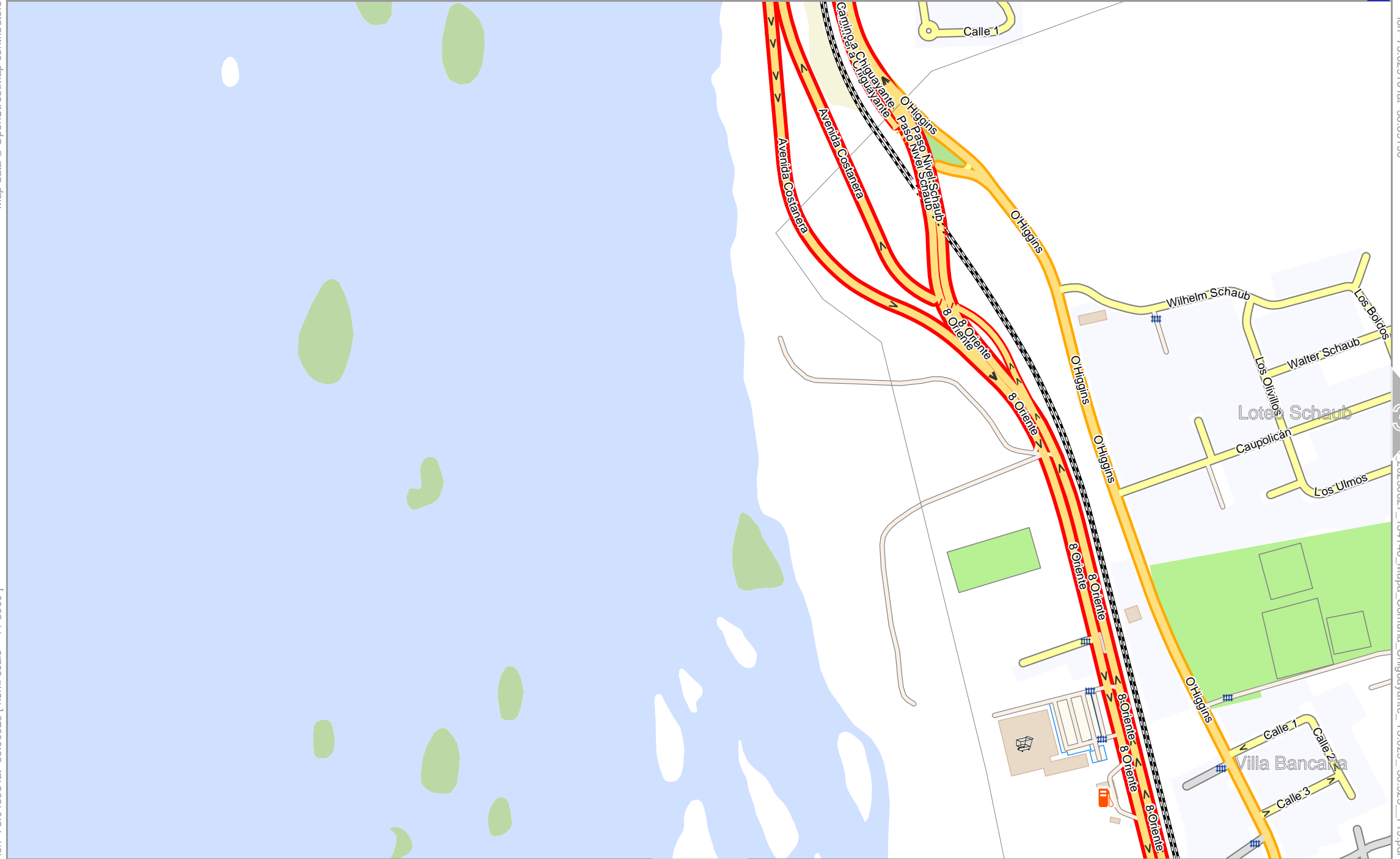
Mapa Comuna Chiguayante



Mapa Comuna Chiguayante

Map data © OpenStreetMap contributors

lon: -73.04593 lat: -36.90028 [ncom. scale = 1 / 5000]



lon: -73.02910 lat: -36.89190

3

20230627_134146_Mapa_Comuna_Chiguayante_-73.029_-36.925_719.pdf

0 100 m 500 m

4

Mapa Comuna Chiguayante

3

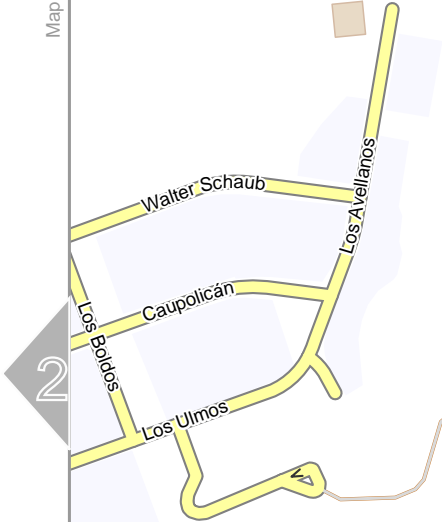
top

Map data © OpenStreetMap contributors

lon -73.01227 lat -36.89190

pdfmap_20230627_134146_Mapa_Comuna_Chiguayante_-73.029_-36.925_719.pdf

lon -73.02910 lat -36.90028 [ncm. scale = 1 / 5000]



0 100 m 500 m

5

Mapa Comuna Chiguayante

Map data © OpenStreetMap contributors

lon: -73.04593 lat: -36.90865 [nom. scale = 1 / 5000]

0 100 m 500 m



lon: -73.02910 lat: -36.90028

lon: -73.02910 lat: -36.90028

lon: -73.02910 lat: -36.90028

Mapa Comuna Chiguayante

3

5

top

Map data © OpenStreetMap contributors

lon -73.02910 lat -36.90865 [ncm. scale = 1 / 5000]

lon -73.01227 lat -36.90028

pdfmap_20230627_134146_Mapas_Comuna_Chiguayante_-73.029_-36.925_719.pdf



4

7

Mapa Comuna Chiguayante

Map data © OpenStreetMap contributors

lon: -73.04593 lat: -36.91703 [ncm, scale = 1 / 5000]

4

6

top



lon: -73.02910 lat: -36.90865

20230627_134146_Mapa_Comuna_Chiguayante_-73.029_-36.925_719.pdf

Mapa Comuna Chiguayante



Map data © OpenStreetMap contributors

lon -73.01227 lat -36.90865

lon -73.02910 lat -36.91703 [nom. scale = 1 / 5000]

pdfmap_20230627_134146_Mapa_Comuna_Chiguayante_-73.029_-36.925_719.pdf

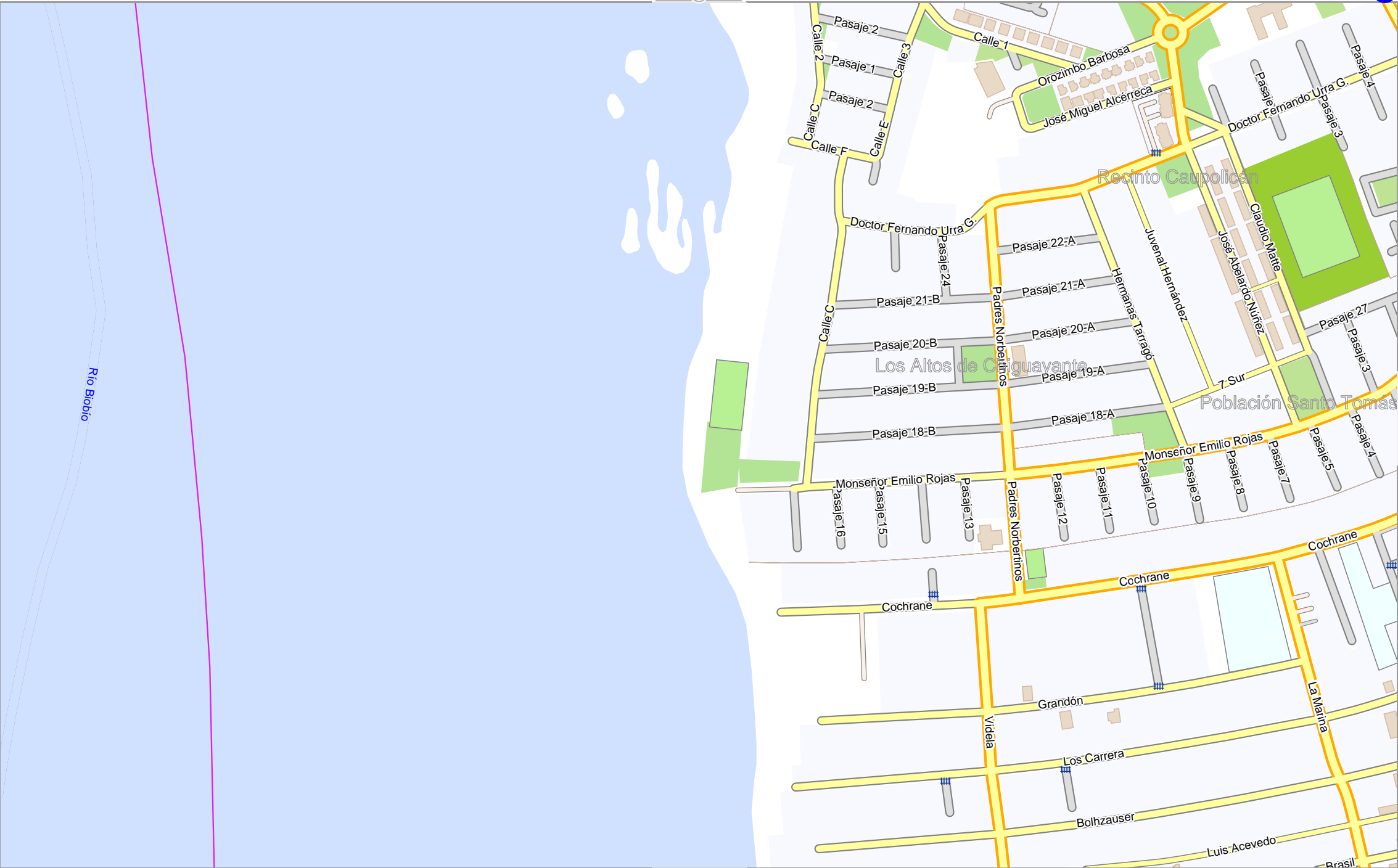
0 100 m 500 m

Mapa Comuna Chiguayante

Map data © OpenStreetMap contributors

lon -73.04593 lat -36.92540 [nom. scale = 1 / 5000]

0 100 m 500 m



6

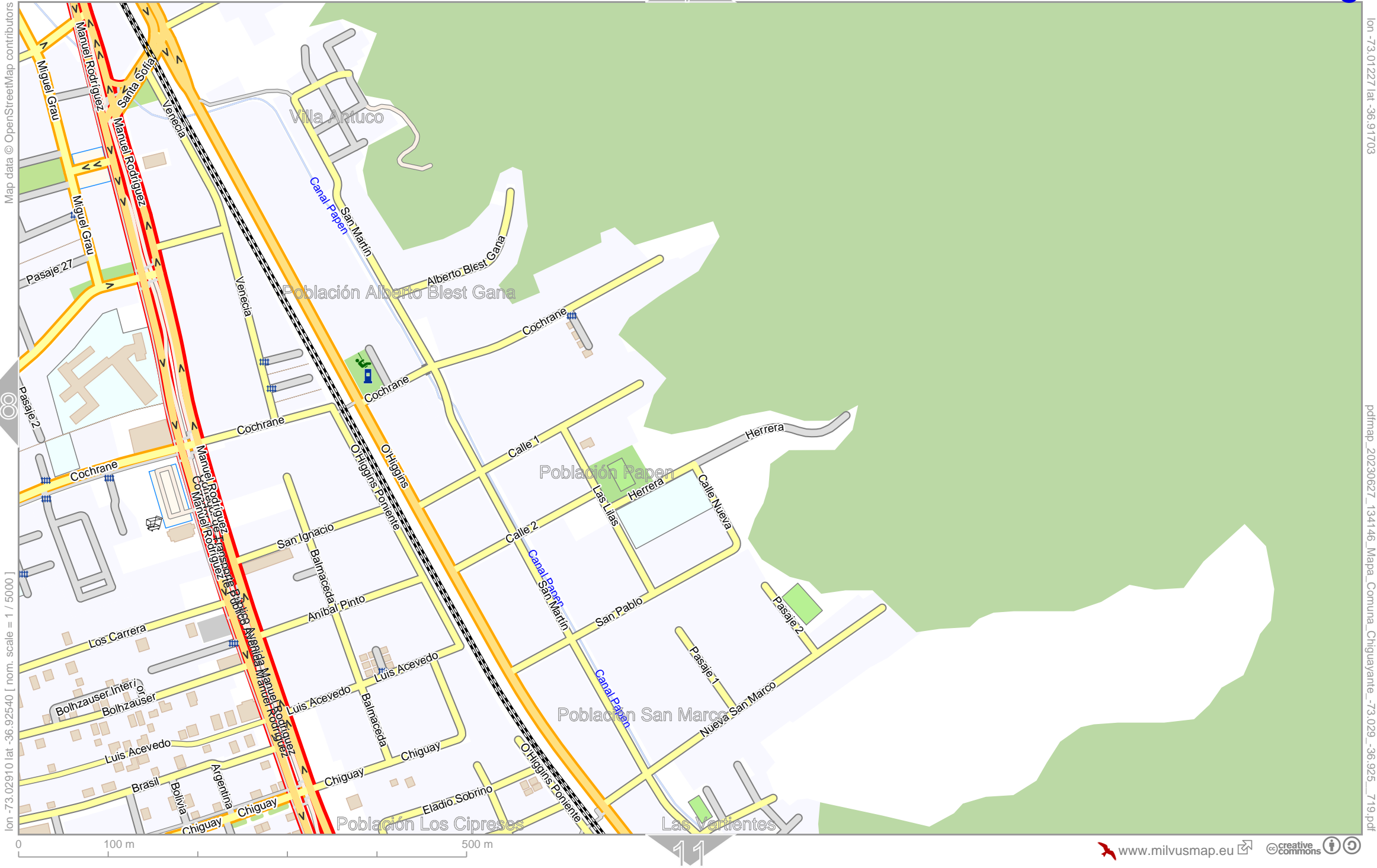
8

lon -73.02910 lat -36.91703

20230627_134146_Mapa_Comuna_Chiguayante_-73.029_-36.925_719.pdf

10

Mapa Comuna Chiguayante



Map data © OpenStreetMap contributors

lon -73.02910 lat -36.92540 [nom. scale = 1 / 5000]

lon -73.01227 lat -36.91703

pdfmap_20230627_134146_Mapa_Comuna_Chiguayante_-73.029_-36.925_719.pdf

Mapa Comuna Chiguayante

Map data © OpenStreetMap contributors

[lon: -73.04593 lat: -36.93378 | nom. scale = 1 / 5000]

Río Biobío

0 100 m 500 m

8

12

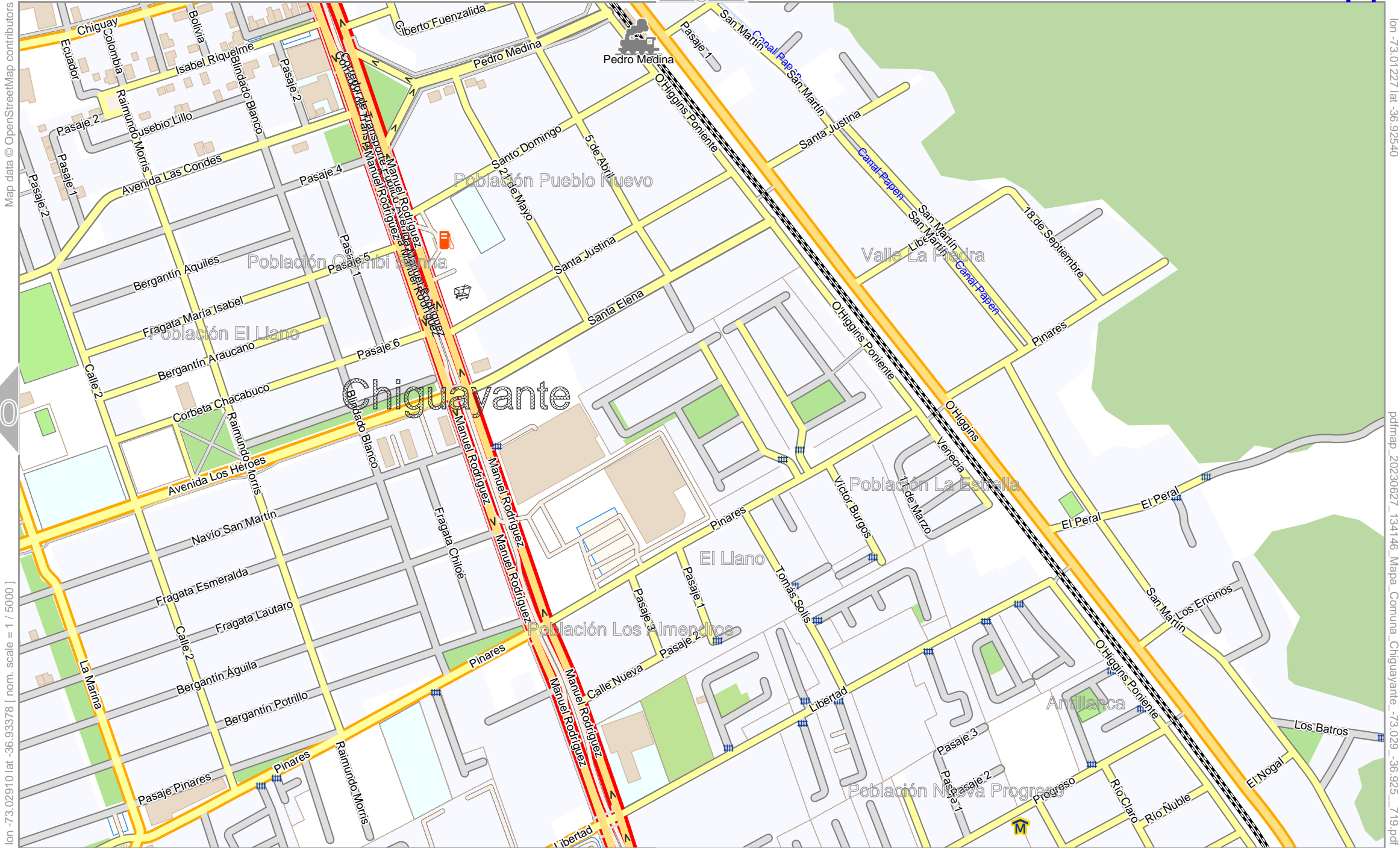


10

lon: -73.02910 lat: -36.92540

20230627_134146_Mapa Comuna Chiguayante -73.029 -36.925_719.pdf

Mapa Comuna Chiguayante



Map data © OpenStreetMap contributors

lon -73.02910 lat -36.93378 [nom. scale = 1 / 5000]

lon -73.01227 lat -36.92540

pdfmap_20230627_134146_Mapa_Comuna_Chiguayante_-73.029_-36.925_719.pdf

Mapa Comuna Chiguayante

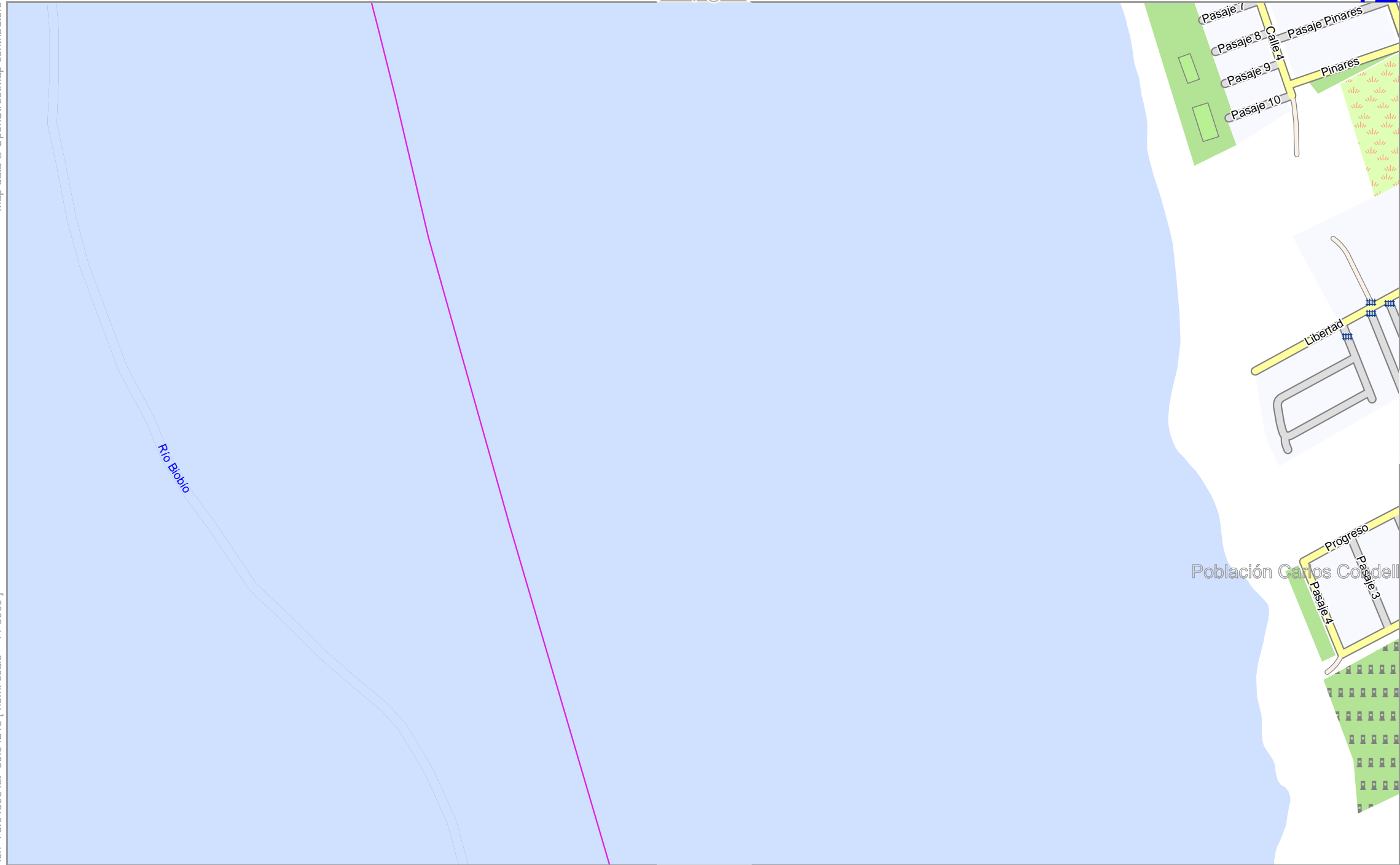
Map data © OpenStreetMap contributors

lon -73.04593 lat -36.94215 [nom. scale = 1 / 5000]

10

12

top



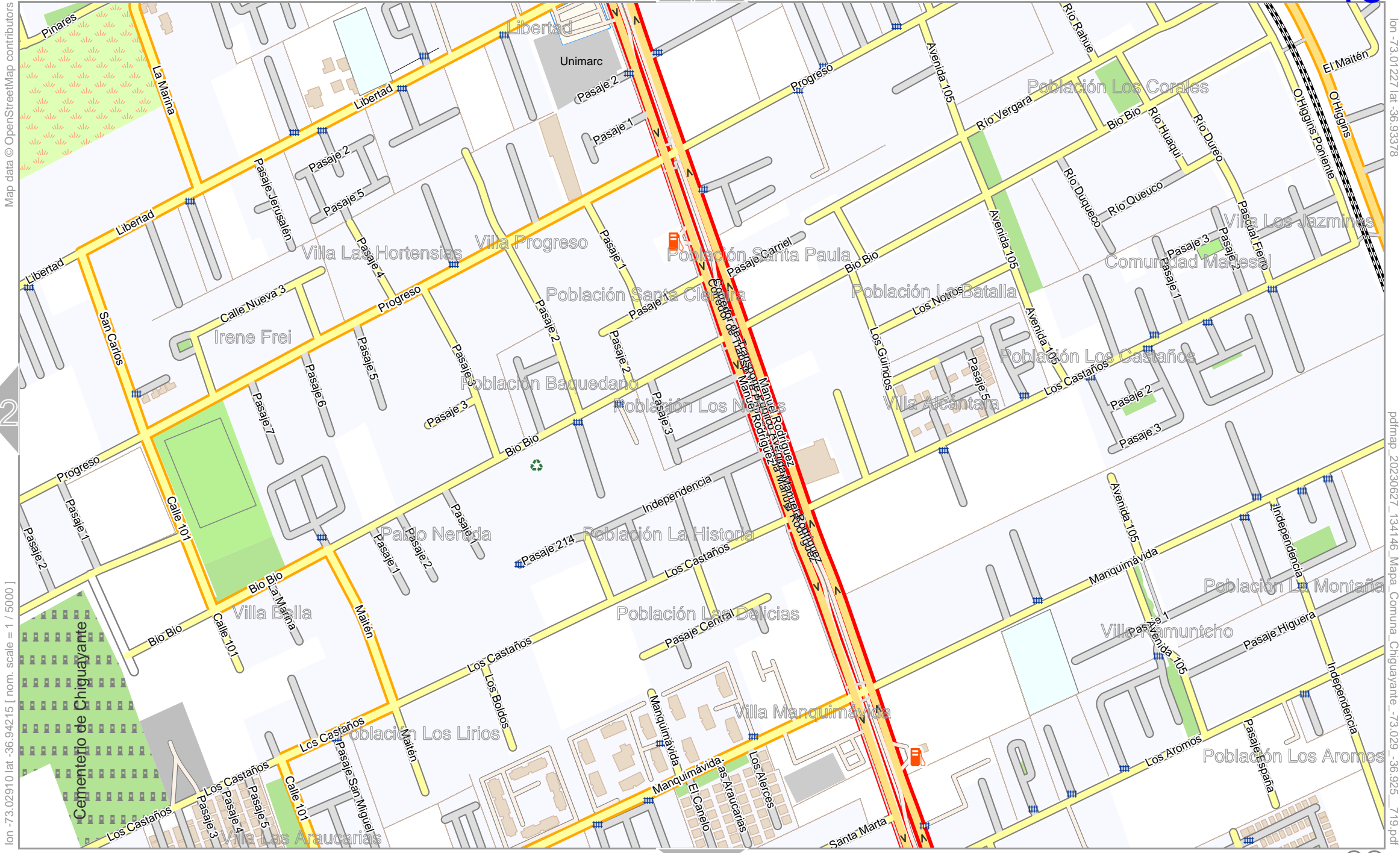
lon -73.02910 lat -36.93378

lon -73.0230627 lat -36.94146 Mapa Comuna Chiguayante -73.029 -36.925 -719.pdf

13

14

Mapa Comuna Chiguayante



Map data © OpenStreetMap contributors

lon -73.02910 lat -36.94215 [nom. scale = 1 / 5000]

lon -73.01227 lat -36.93378

pdfmap_20230627_134146_Mapa_Comuna_Chiguayante_-73.029_-36.925_719.pdf

12

15

Mapa Comuna Chiguayante

Map data © OpenStreetMap contributors

lon -73.04593 lat -36.95053 [nom. scale = 1 / 5000]

0 100 m 500 m

12

14

lon -73.02910 lat -36.94215

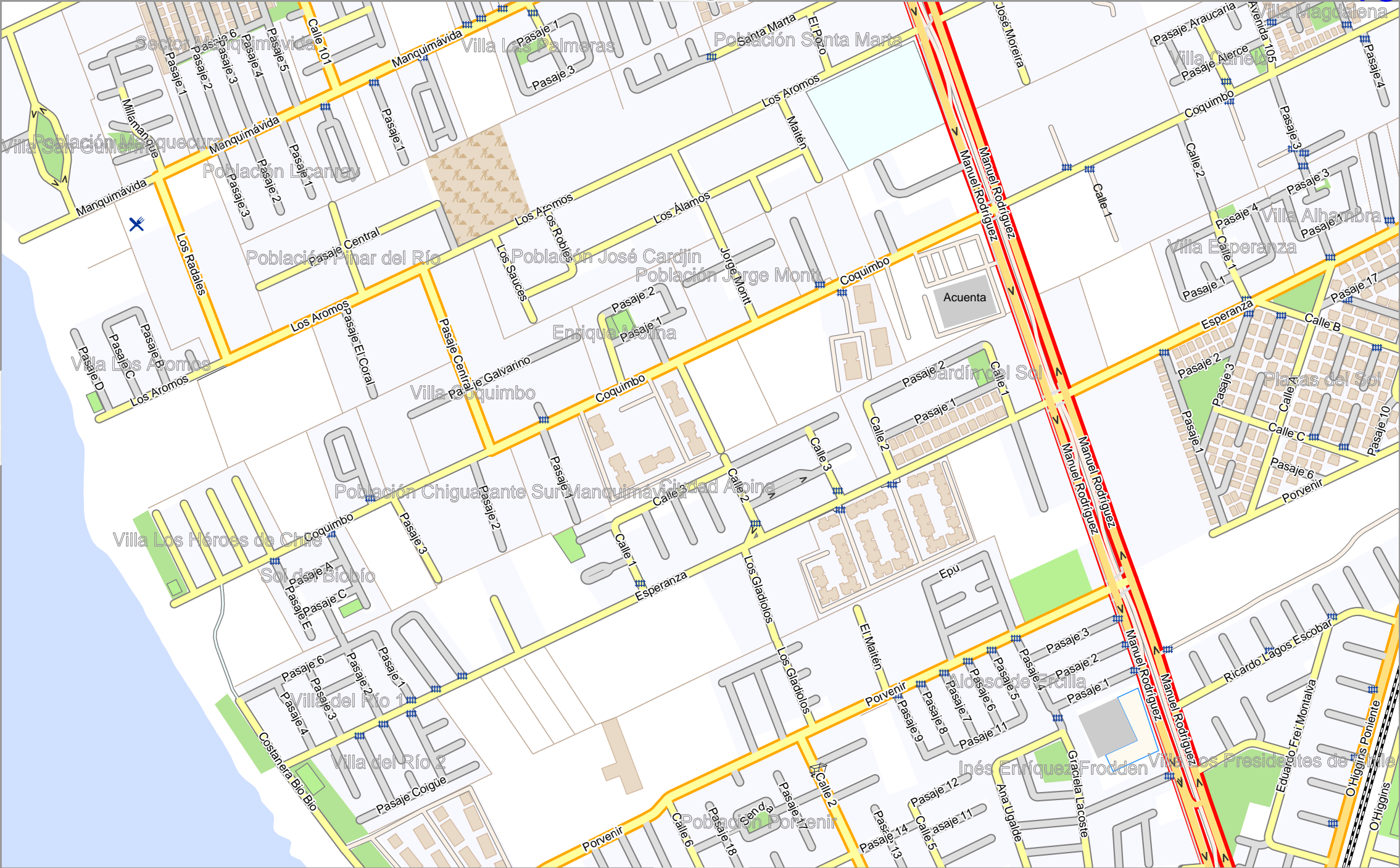
15

lon -73.20230627 lat -36.925719

16

Río Biobío

top



Mapa Comuna Chiguayante

14

16

top

Map data © OpenStreetMap contributors

lon -73.04593 lat -36.95891 [ncom. scale = 1 / 5000]

lon -73.02910 lat -36.95053

17

lon -73.02906 lat -36.92571 [ncom. scale = 1 / 5000]

0 100 m 500 m



Mapa Comuna Chiguayante

Map data © OpenStreetMap contributors

lon -73.02910 lat -36.95891 [nom. scale = 1 / 5000]

