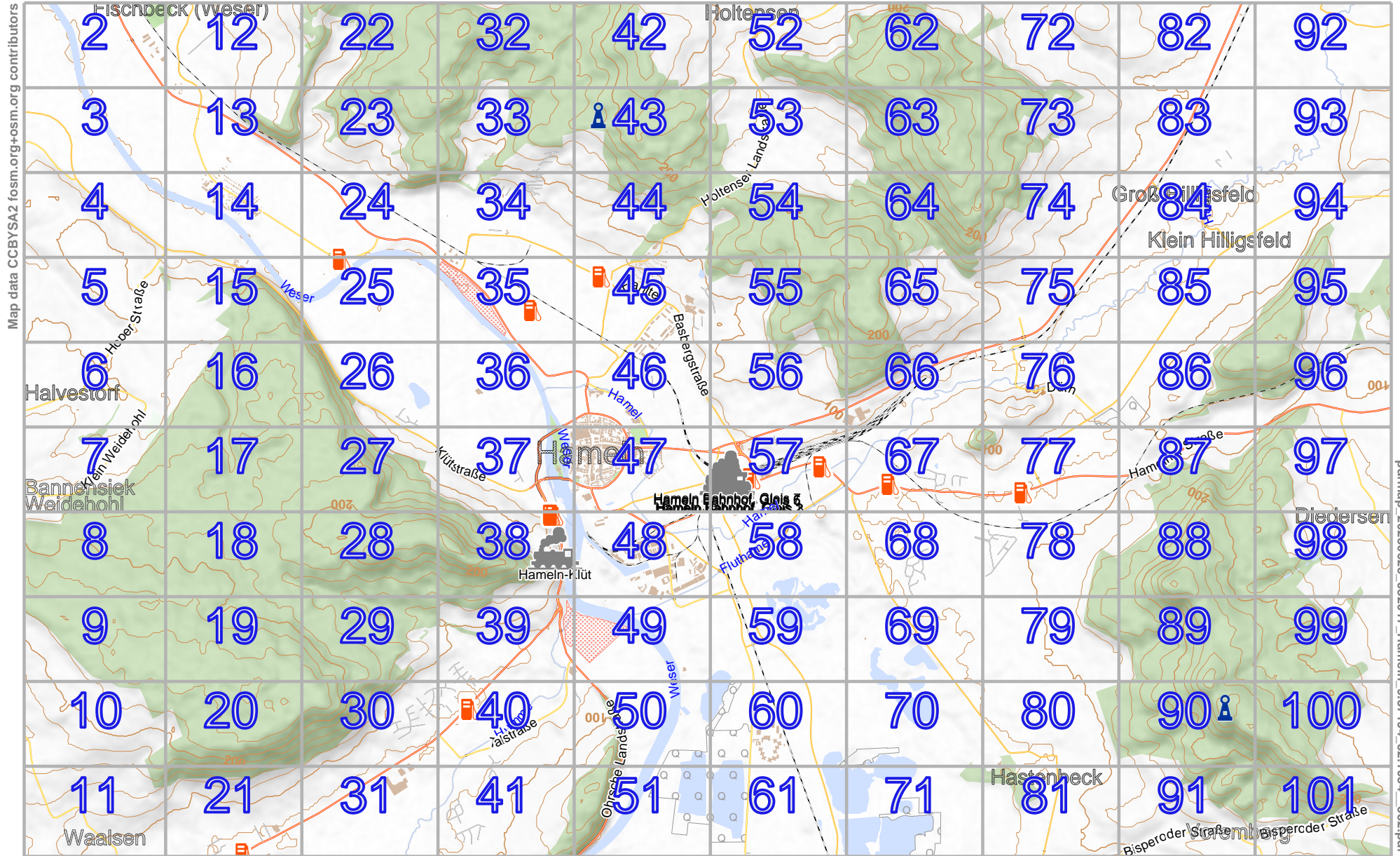


Hameln

lon 9.46645 lat 52.14186



Map data CC BY SA 2.0 f osm.org + osm.org contributors

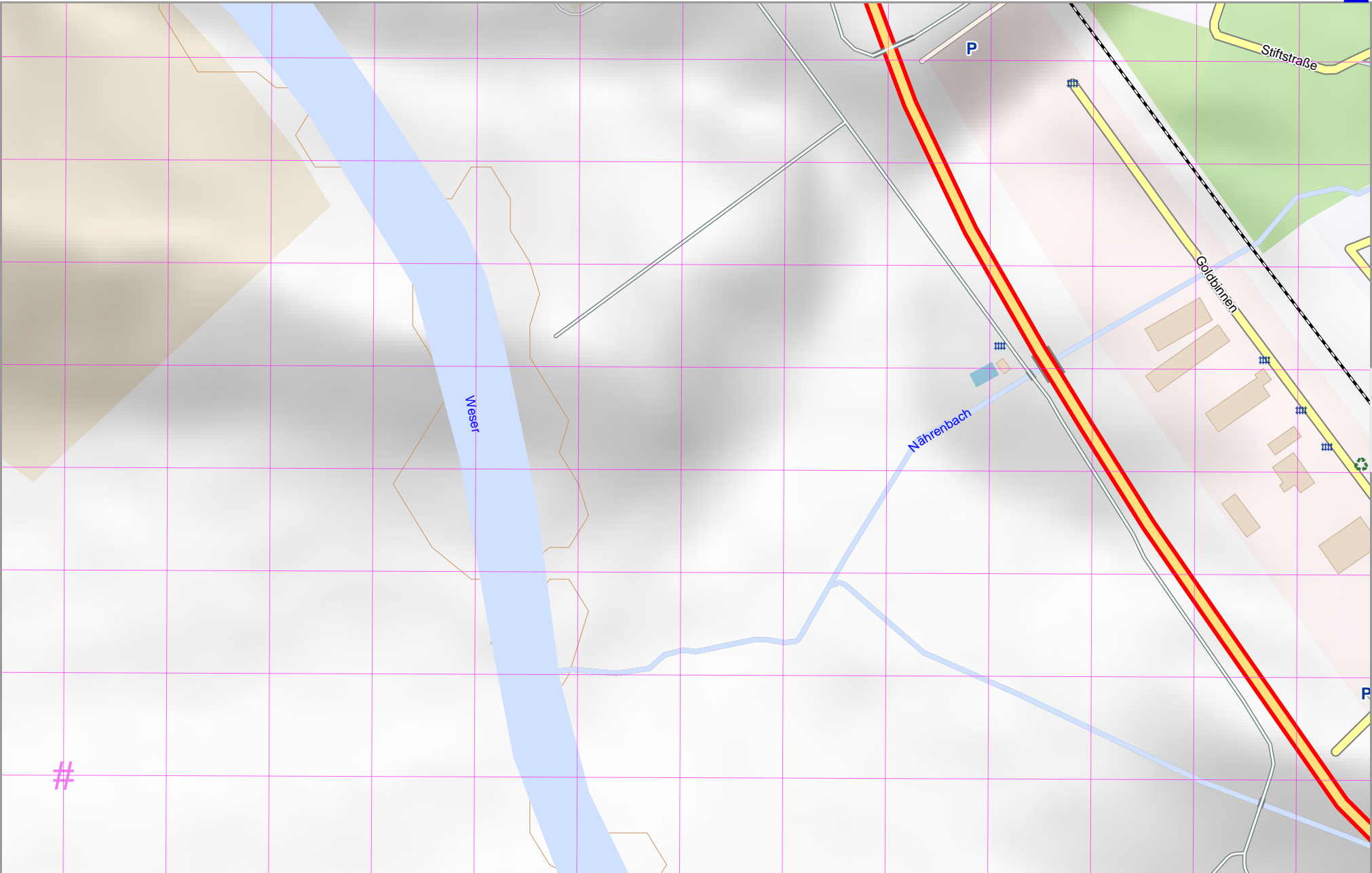
pdfmap_20230625_082017_Hameln_9.37194_52.1054_552.pdf

lon 9.27817 lat 52.06951
[nom. scale = 1 / 50000]

Hameln

Map data CCBYSA2 fosc.m.org+osm.org contributors

lon 9.27817 lat 52.13422 [nom. scale = 1 / 5000]



lon 9.29766 lat 52.14186

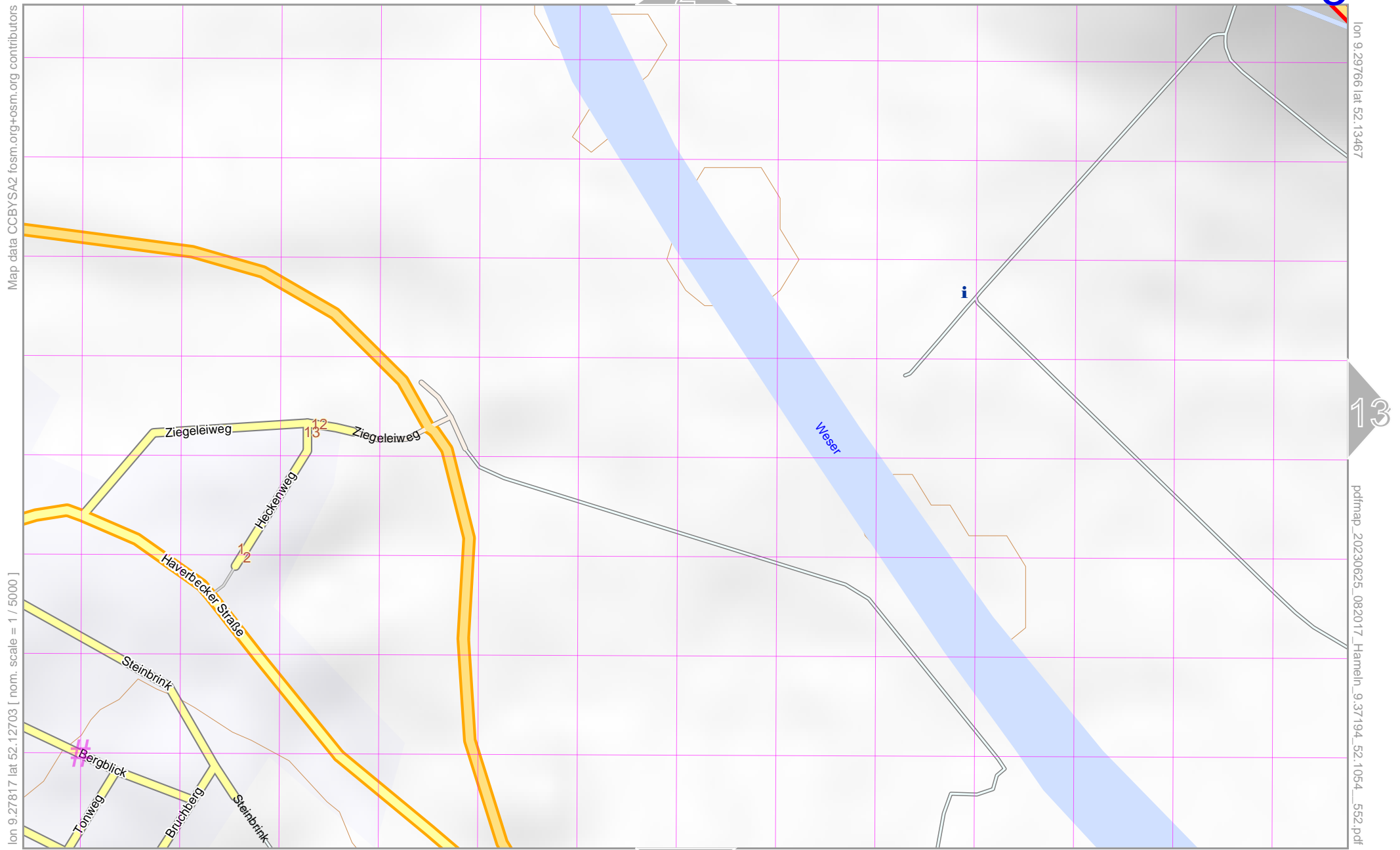
12

pdfmap_20230625_082017_Hameln_9.37194_52.1054_552.pdf

UTM: 32 U easting 519.10 km northing 5776.10 km
 UTM-Grid-width = 100m
 Contour interval = 20m

3

Hameln



Map data CCBYSA2 fism.org+osm.org contributors

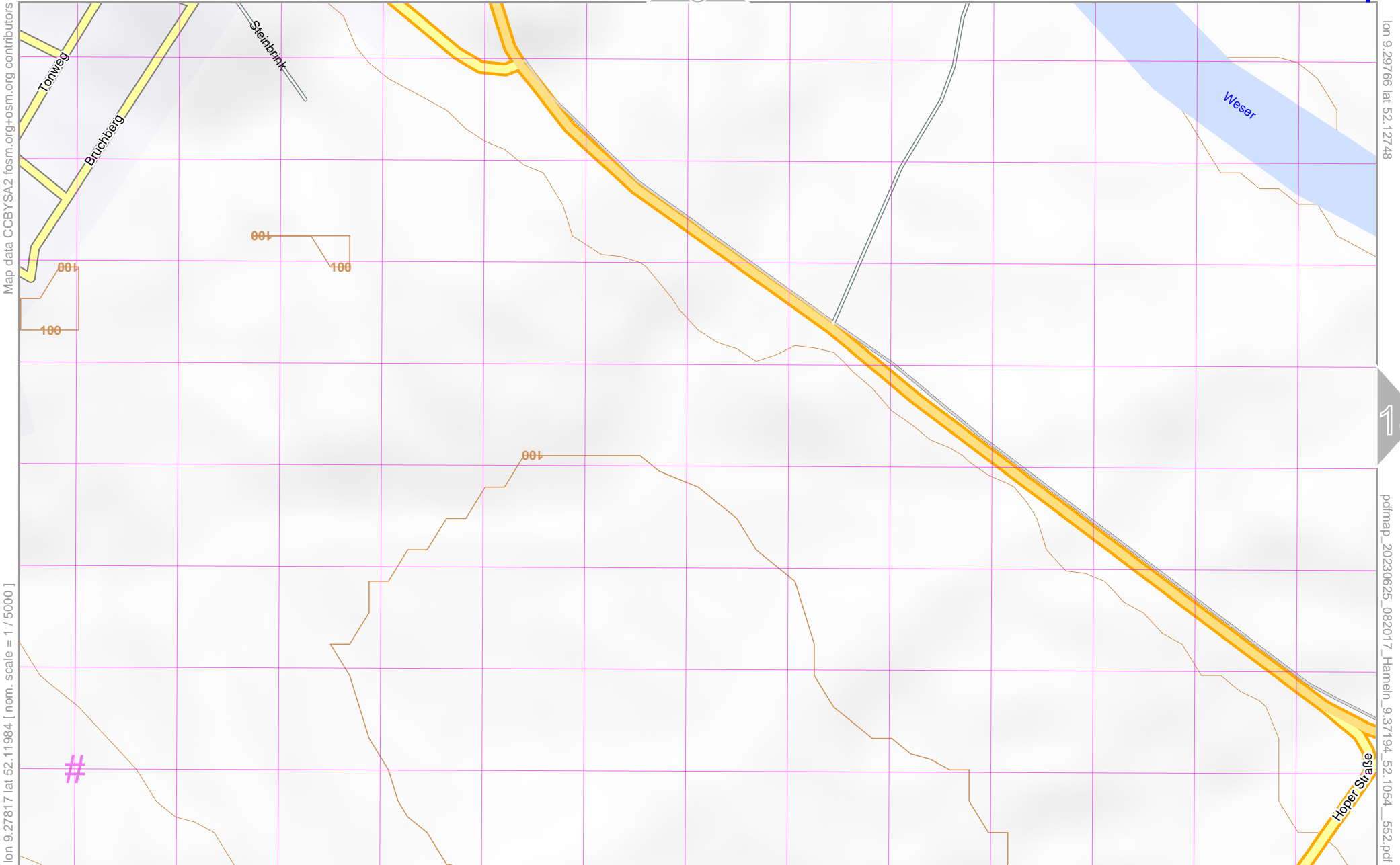
lon 9.27817 lat 52.12703 [nom. scale = 1 / 5000]

UTM: 32 U easting 519.10 km northing 5775.30 km
 UTM-Grid-width = 100m
 Contour interval = 20m

Hameln

3

4



Map data CCBYSA2 fcsm.org+osm.org contributors

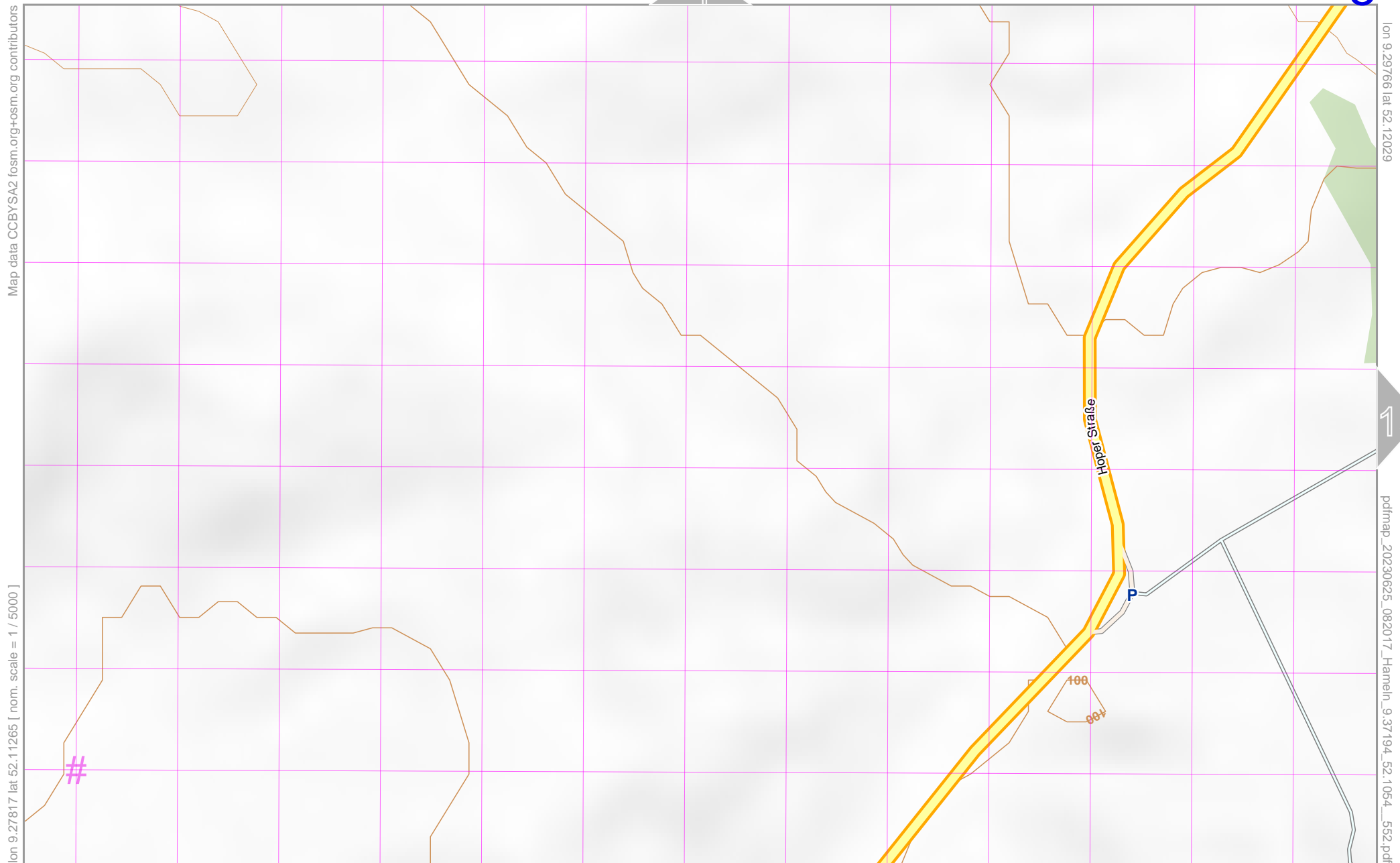
lon 9.29766 lat 52.12748

lon 9.27817 lat 52.11984 [nom. scale = 1 / 5000]

pdfmap_20230625_082017_Hameln_9.37194_52.1054_552.pdf

UTM: 32 U easting 519.10 km northing 5774.50 km
 UTM-Grid-width = 100m
 Contour interval = 20m

Hameln



Map data CCBYSA2 fasm.org+osm.org contributors

lon 9.27817 lat 52.11265 [nom. scale = 1 / 5000]

lon 9.29766 lat 52.12029

pdfmap_20230625_082017_Hameln_9.37194_52.1054_552.pdf

UTM: 32 U easting 519.10 km northing 5773.70 km
 UTM-Grid-width = 100m
 Contour interval = 20m



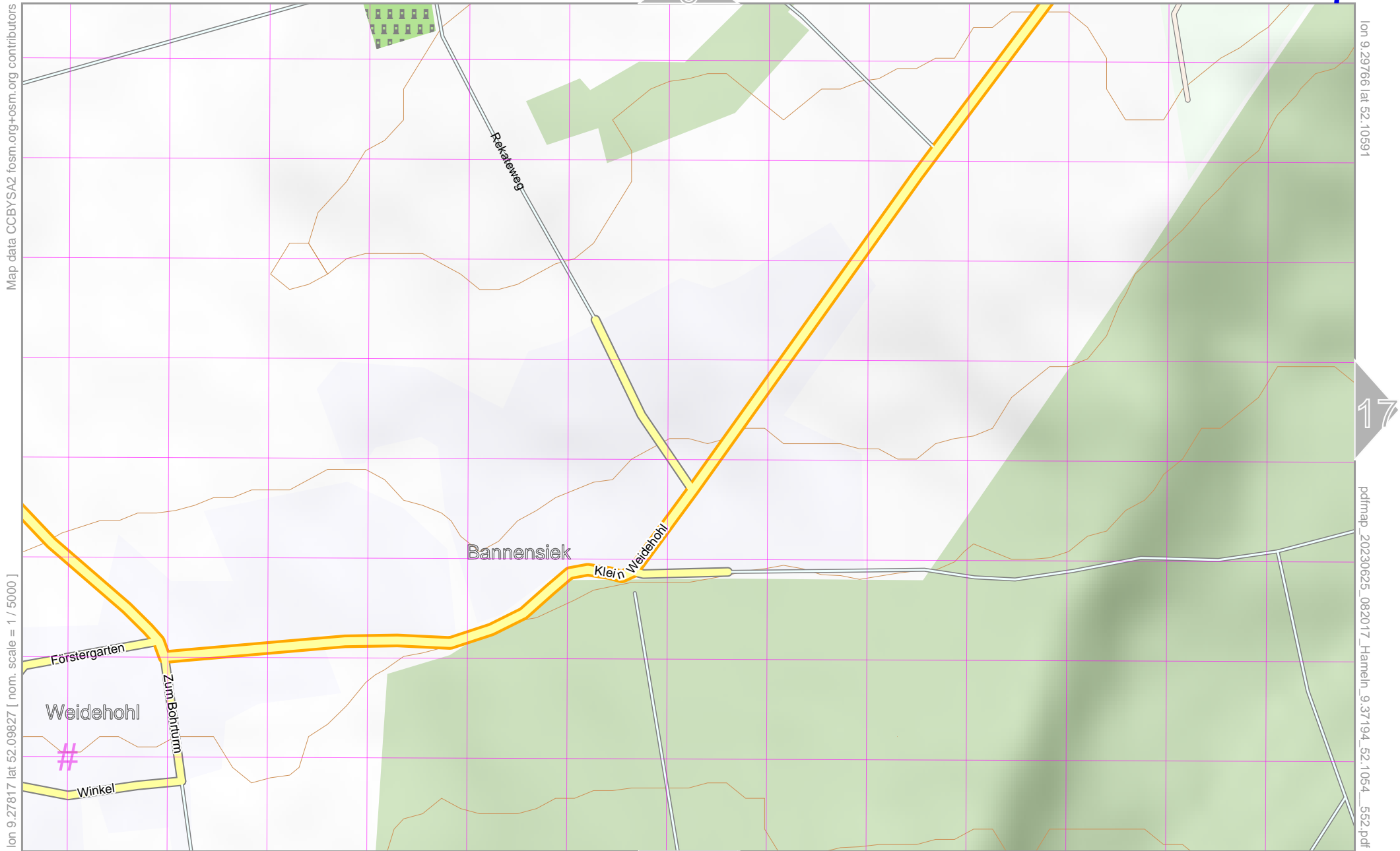
lon 9.27817 lat 52.10546 [nom. scale = 1 / 5000]

lon 9.29766 lat 52.11310

pdfmap_20230625_082017_Hameln_9.37194_52.1054_552.pdf

UTM: 32 U easting 519.10 km northing 5772.90 km
 UTM-Grid-width = 100m
 Contour interval = 20m

Hameln



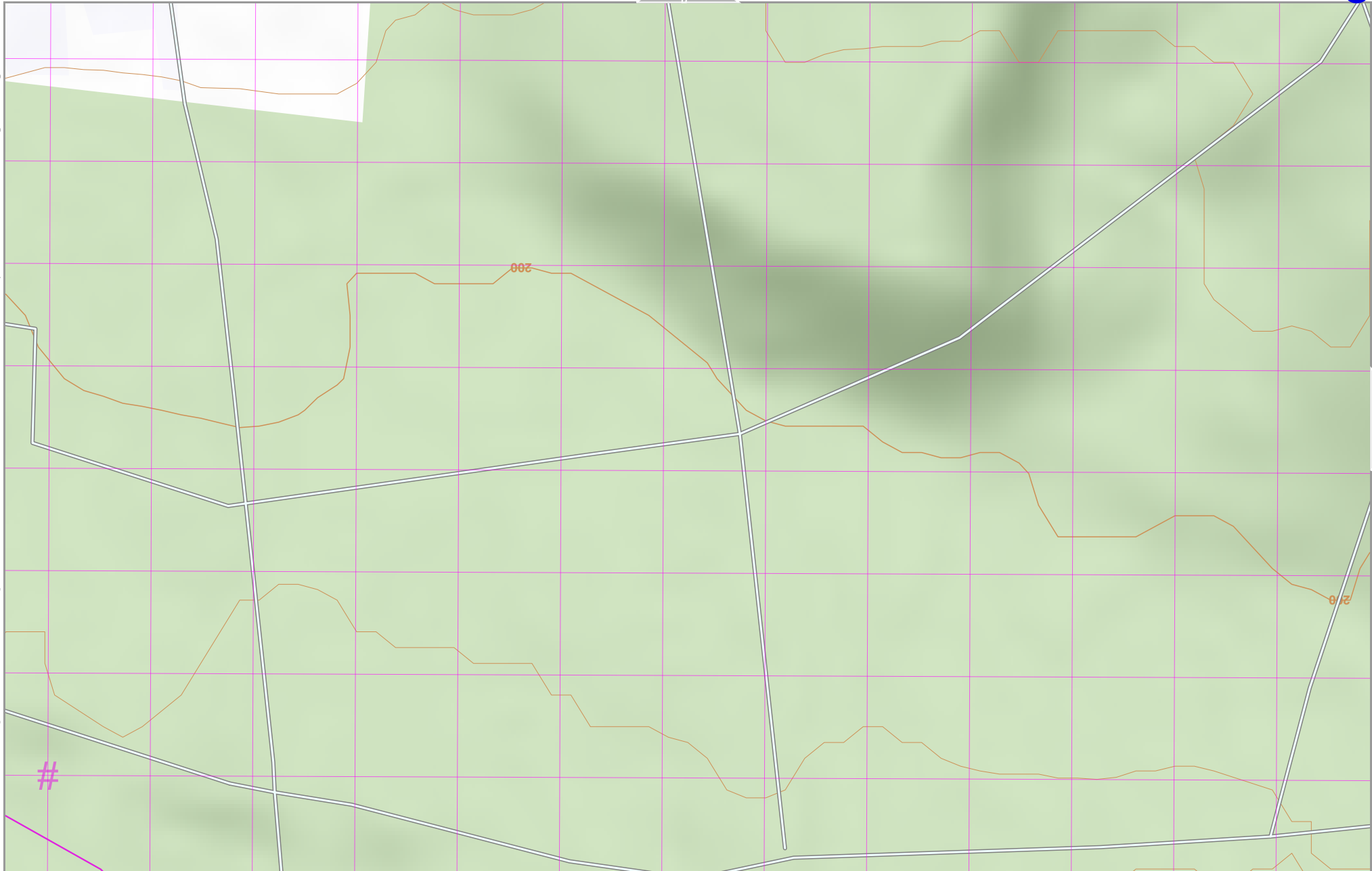
UTM: 32 U easting 519.10 km northing 5772.10 km
 UTM-Grid-width = 100m
 Contour interval = 20m

Hameln

Map data CCBYSA2 fosc.m.org+osm.org contributors

lon 9.27817 lat 52.09108 [nom. scale = 1 / 5000]

UTM: 32 U easting 519.10 km northing 5771.30 km
UTM-Grid-width = 100m
Contour interval = 20m



7

8

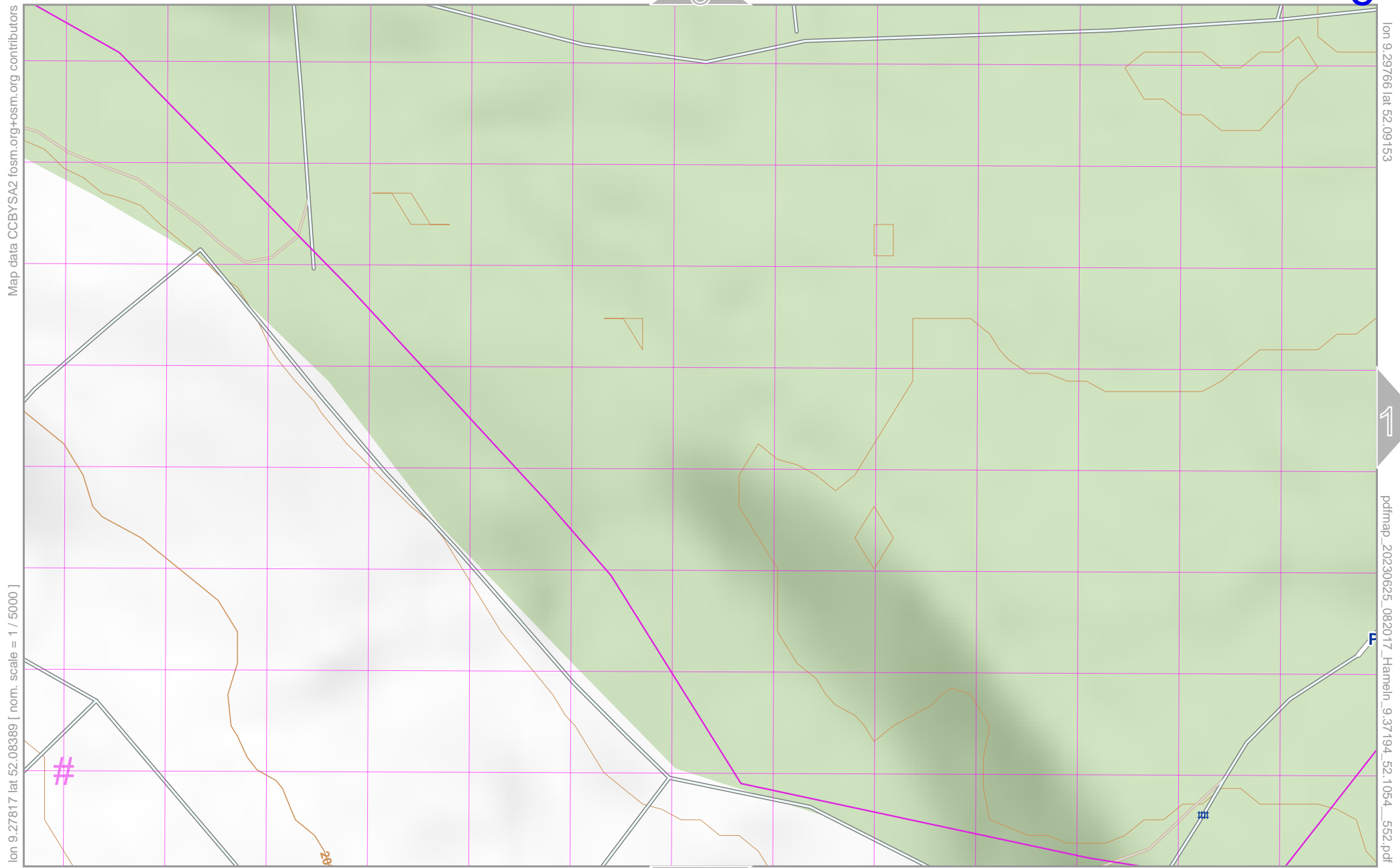
lon 9.29766 lat 52.09872

18

pdfmap_20230625_082017_Hameln_9.37194_52.1054_552.pdf

9

Hameln



Map data CCBYSA2 fasm.org+osm.org contributors

lon 9.27817 lat 52.08389 [norm. scale = 1 / 50000]

UTM: 32 U easting 519.10 km northing 5770.50 km
UTM-Grid-width = 100m
Contour interval = 20m

8

9

lon 9.29766 lat 52.09153

19

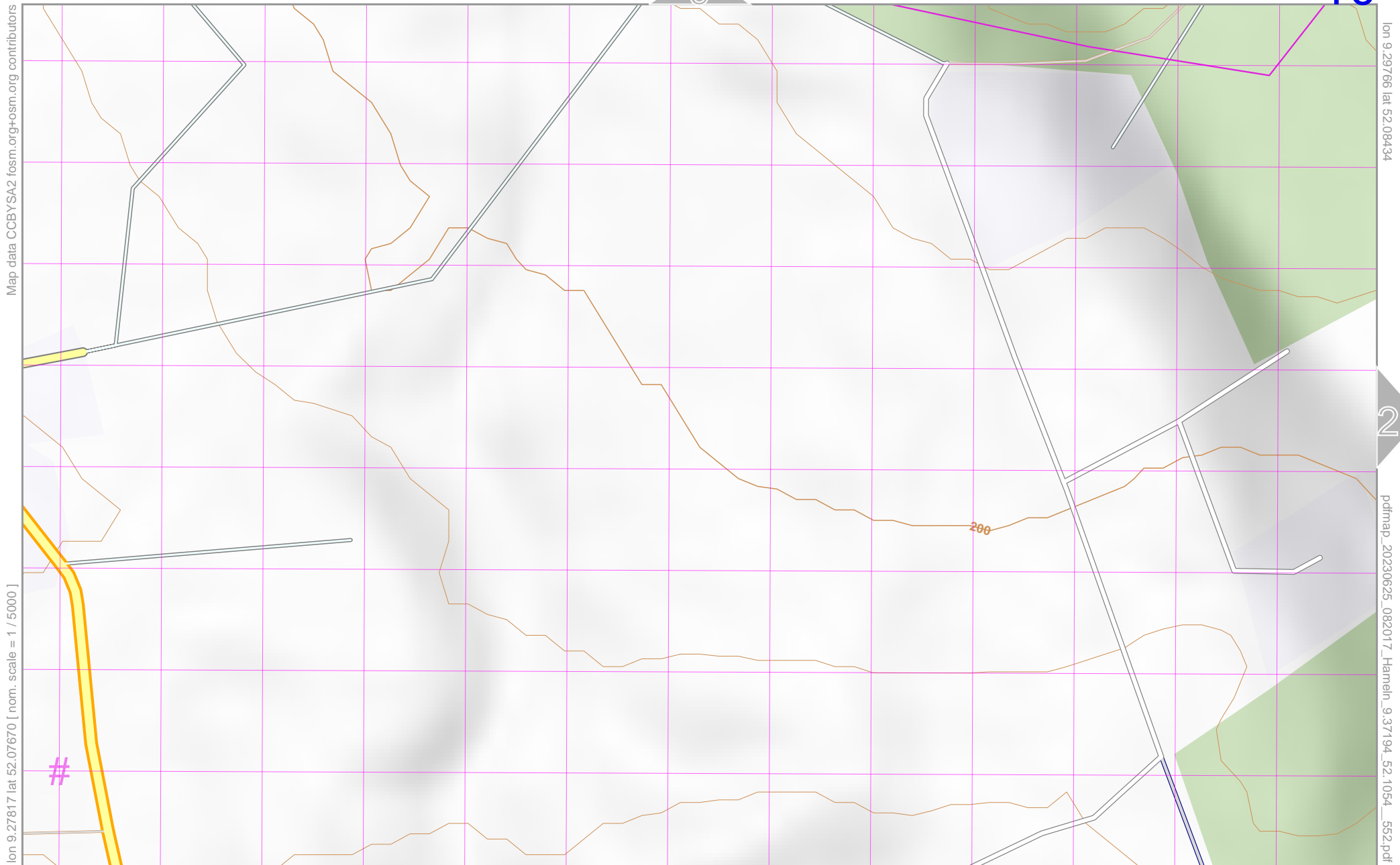
pdfmap_20230625_082017_Hameln_9.37194_52.1054_552.pdf

10

Hameln

10

top



Map data CCBYSA2 fcsm.org+osm.org contributors

lon 9.29766 lat 52.08434

lon 9.27817 lat 52.07670 [nom. scale = 1 / 5000]

pdfmap_20230625_082017_Hameln_9.37194_52.1054_552.pdf

UTM: 32 U easting 519.10 km northing 5769.70 km
UTM-Grid-width = 100m
Contour interval = 20m

11

Hameln

10

11



Map data CCBYSA2 fosm.org+osm.org contributors

lon 9.27817 lat 52.06951 [nom. scale = 1 / 5000]

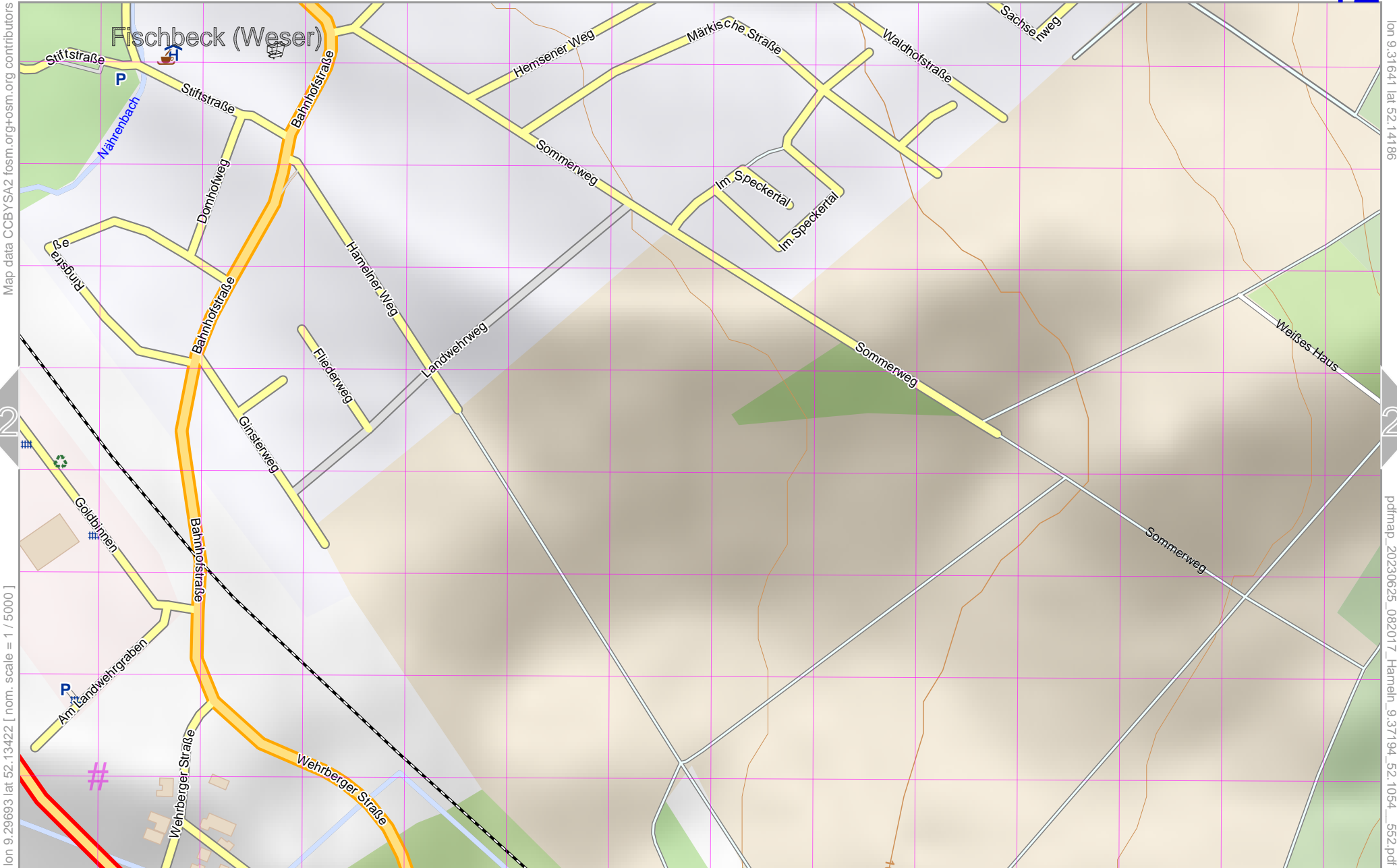
lon 9.29766 lat 52.07715

pdfmap_20230625_082017_Hameln_9.37194_52.1054_552.pdf

UTM: 32 U easting 519.10 km northing 5768.90 km

UTM-Grid-width = 100m
Contour interval = 20m

Hameln



UTM: 32 U easting 520.40 km northing 5776.10 km
 UTM-Grid-width = 100m
 Contour interval = 20m

Hameln

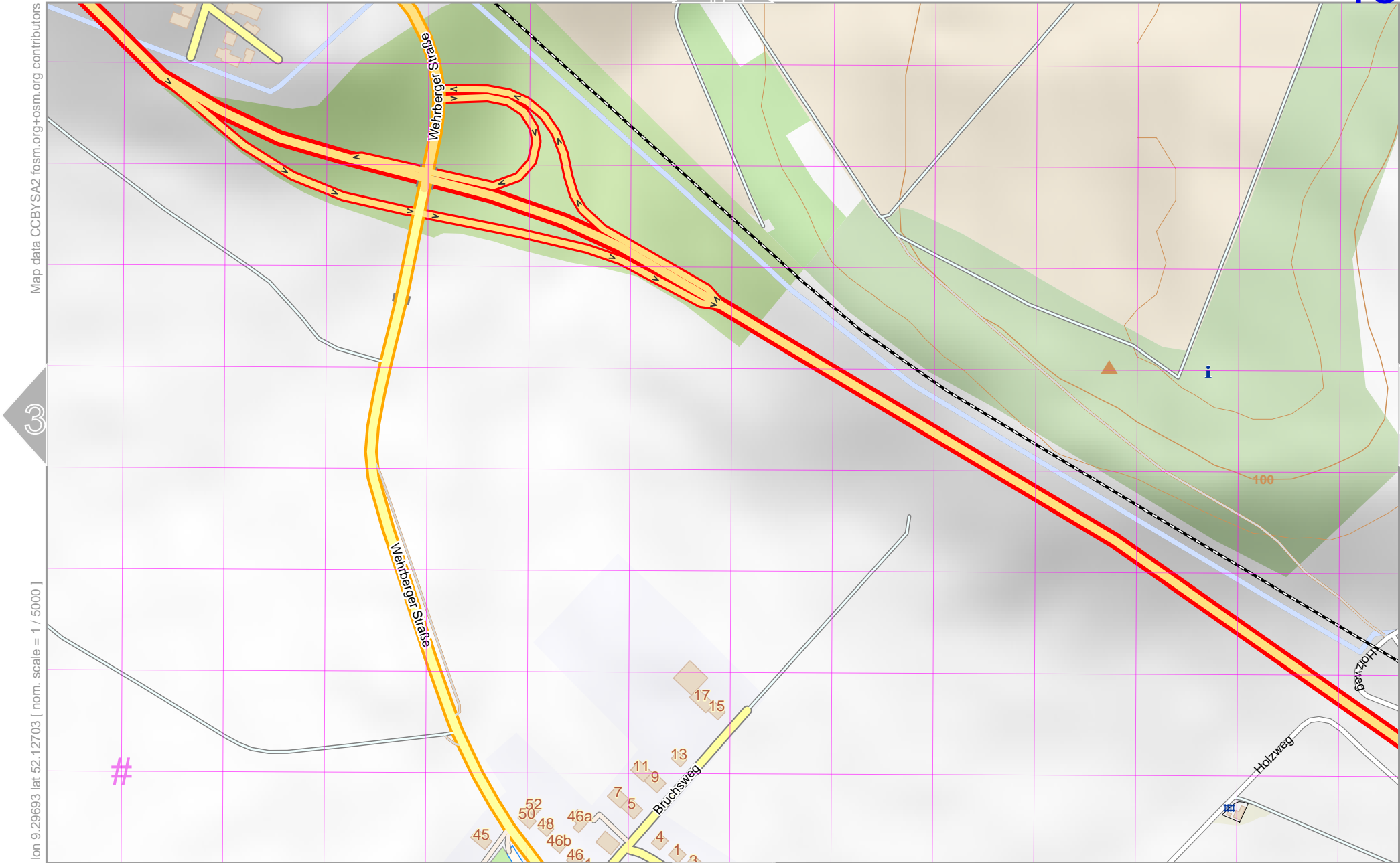
13

Map data © OpenStreetMap contributors

lon 9.31641 lat 52.13467

lon 9.29693 lat 52.12703 [norm. scale = 1 / 5000]

pdfmap_20230625_082017_Hameln_9.37194_52.1054_552.pdf



12

23

14

UTM: 32 U easting 520.40 km northing 5775.30 km
 UTM-Grid-width = 100m
 Contour interval = 20m

Hameln

Map data CCBY-SA2 fosc.m.org+osm.org contributors

lon 9.31641 lat 52.12748

pdfmap_20230625_082017_Hameln_9.37194_52.1054_552.pdf

lon 9.29693 [lat 52.11984 [nom. scale = 1 / 5000]

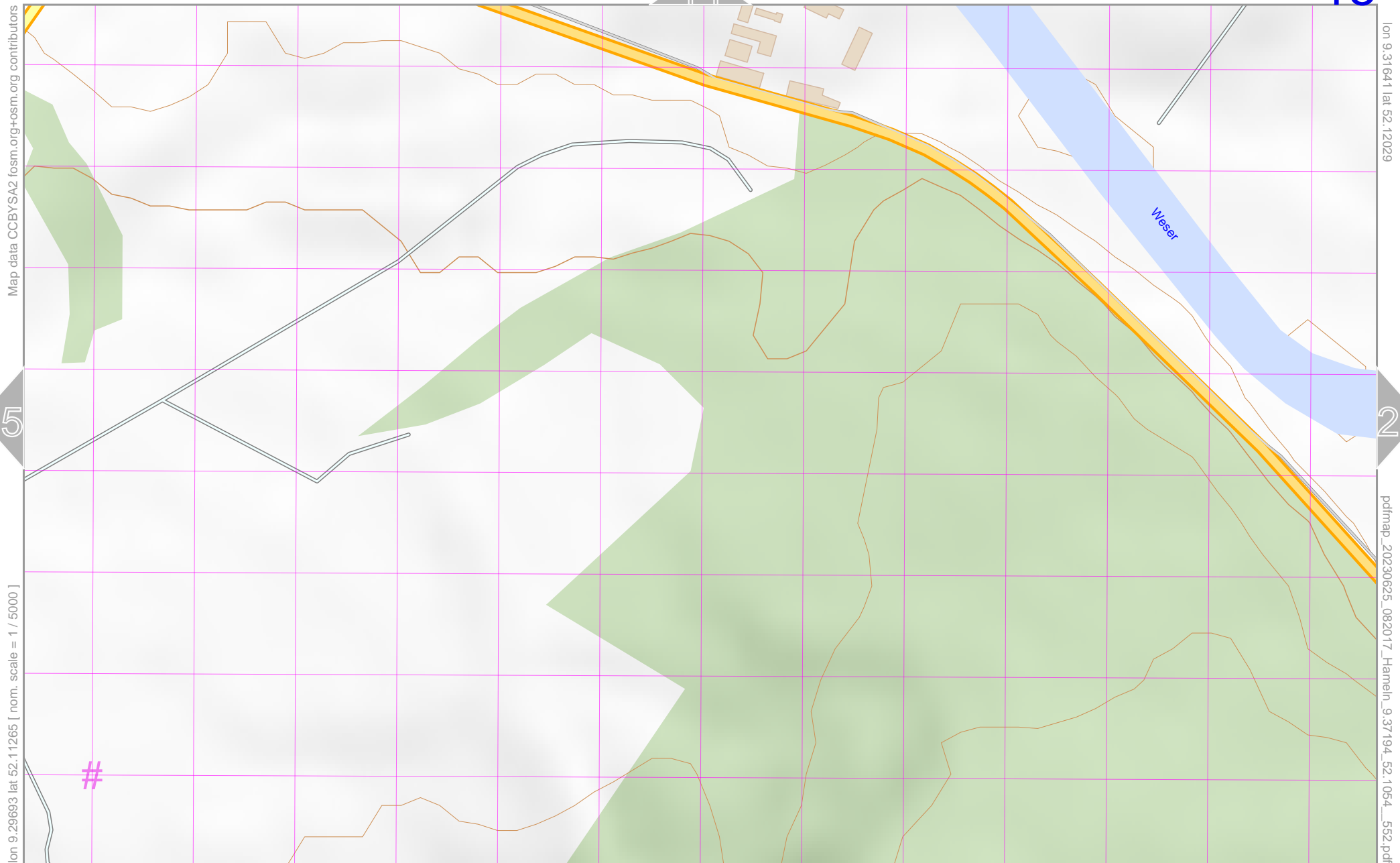
UTM: 32 U easting 520.40 km northing 5774.50 km
UTM-Grid-width = 100m
Contour interval = 20m



Hameln

15

14



Map data CC BY SA 2 f osm.org+osm.org contributors

lon 9.31641 lat 52.12029

lon 9.29693 lat 52.11265 [nom. scale = 1 / 5000]

pdfmap_20230625_082017_Hameln_9.37194_52.1054_552.pdf

UTM: 32 U easting 520.40 km northing 5773.70 km
 UTM-Grid-width = 100m
 Contour interval = 20m

16

25

51

Hameln

16

15

26

17


Map data CCBYSA2 fosc.m.org+osm.org contributors

lon 9.31641 lat 52.11310

lon 9.29693 lat 52.10546 [nom. scale = 1 / 5000]

pdfmap_20230625_082017_Hameln_9.37194_52.1054_552.pdf

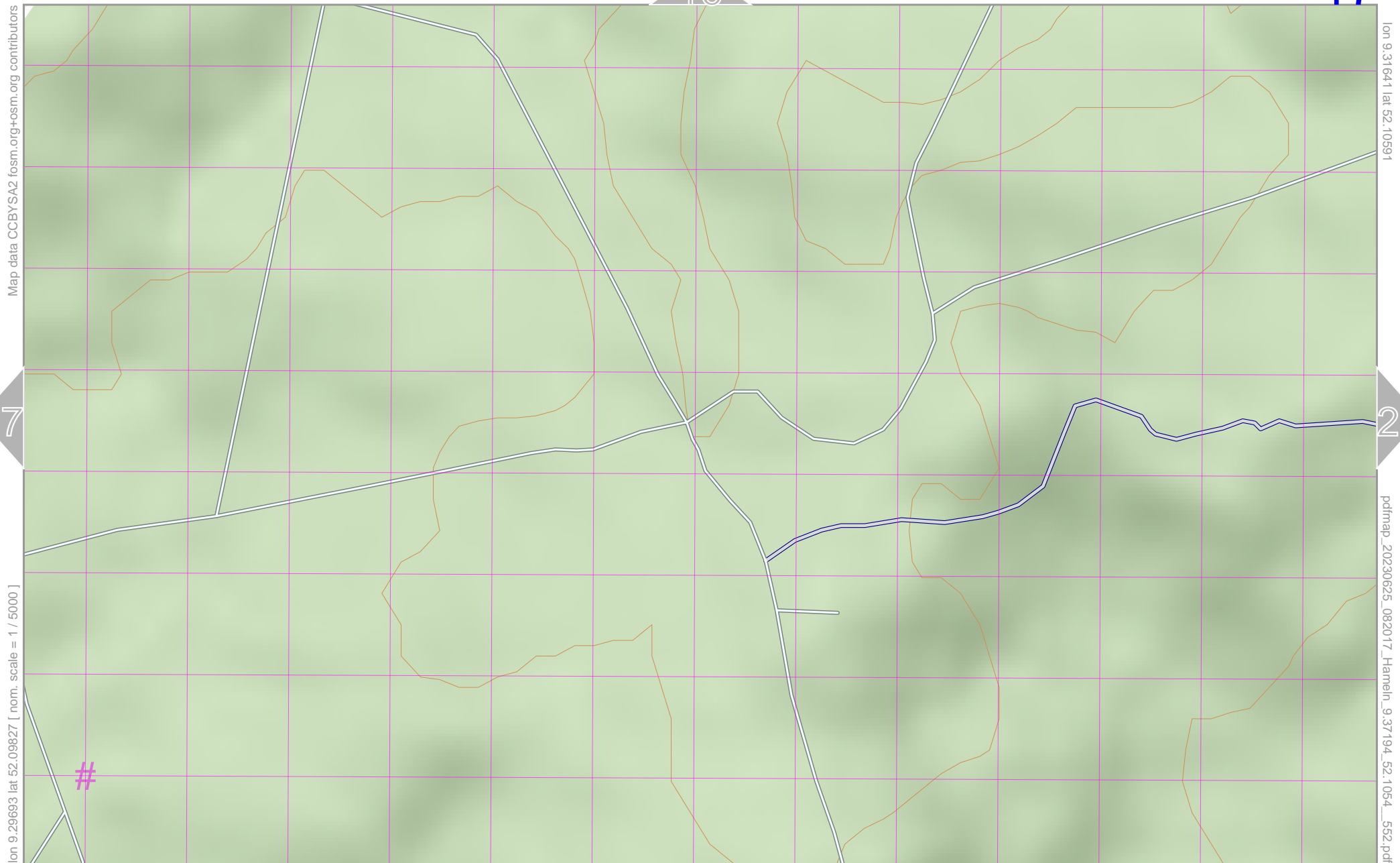
UTM: 32 U easting 520.40 km northing 5772.90 km
UTM-Grid-width = 100m
Contour interval = 20m



Hameln

16

17



Map data CCBYSA2 fasm.org+osm.org contributors

lon 9.29693 lat 52.09827 [nom. scale = 1 / 5000]

lon 9.31641 lat 52.10591

pdfmap_20230625_082017_Hameln_9.37194_52.1054_552.pdf

UTM: 32 U easting 520.40 km northing 5772.10 km
 UTM-Grid-width = 100m
 Contour interval = 20m

18

27

7

Map data CCBYSA2 foscsm.org+osm.org contributors

lon 9.31641 lat 52.09872

lon 9.29693 [lat 52.09108 [nom. scale = 1 / 5000]

pdfmap_20230625_082017_Hameln_9.37194_52.1054_552.pdf

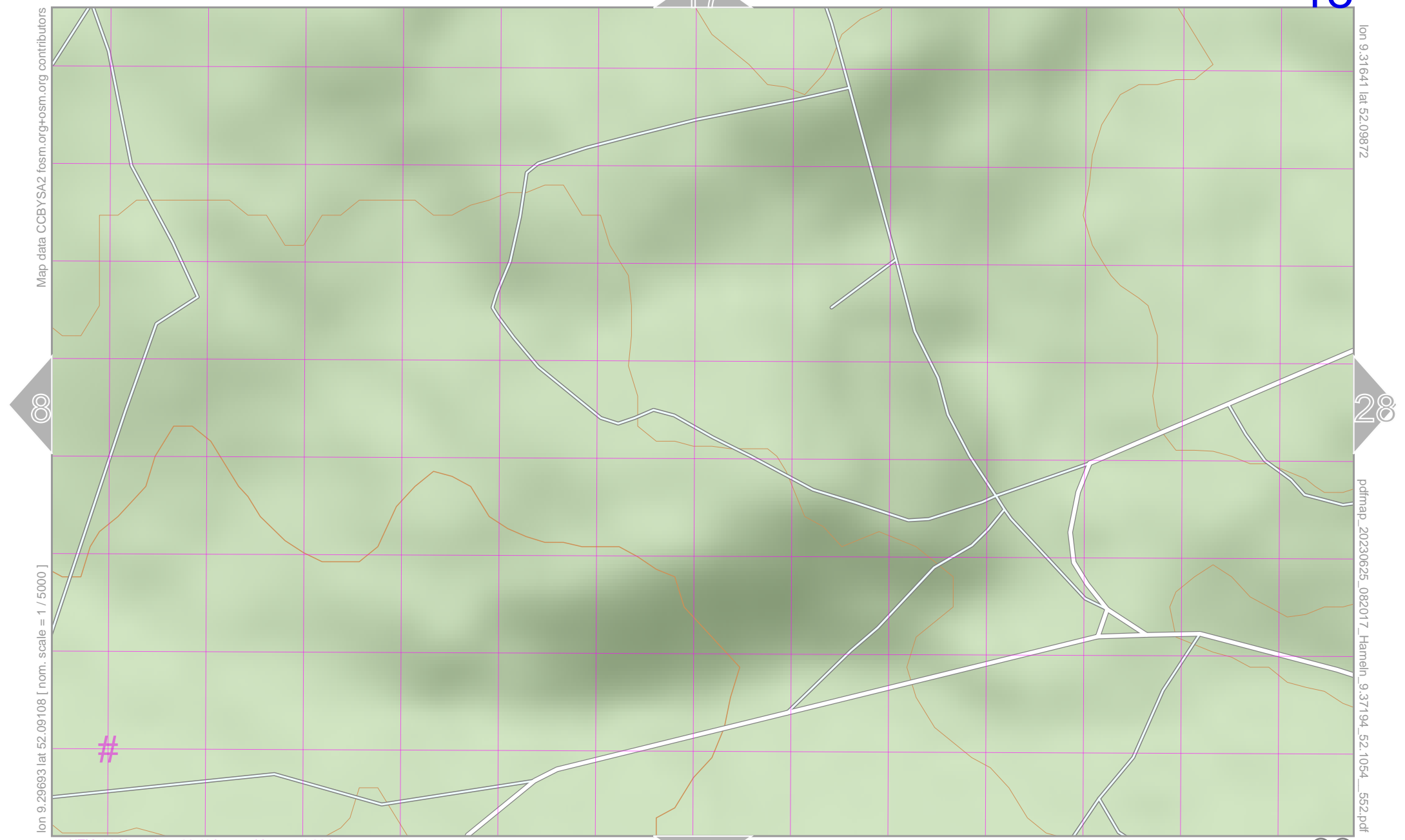


28

#

19

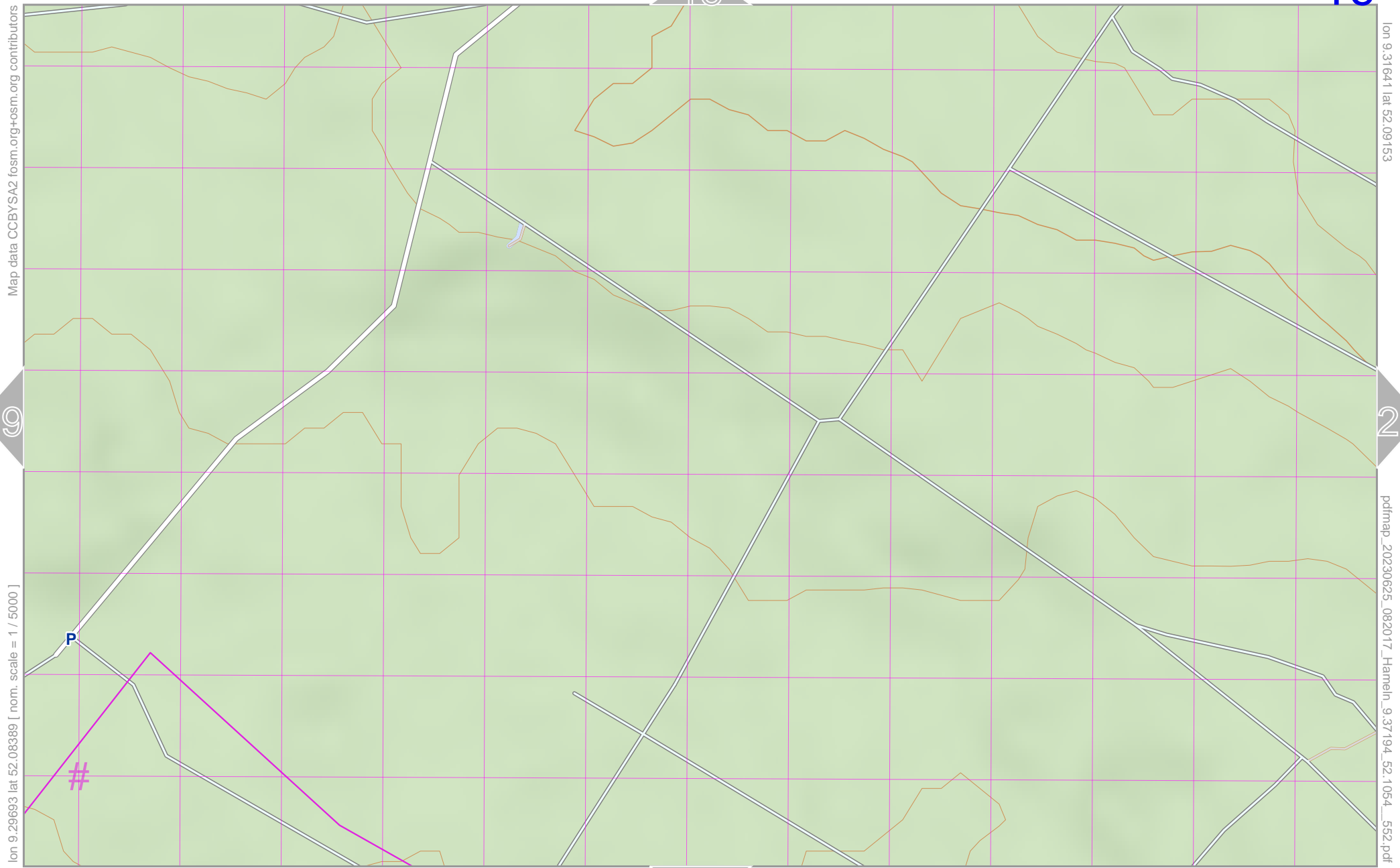
UTM: 32 U easting 520.40 km northing 5771.30 km
UTM-Grid-width = 100m
Contour interval = 20m



Hameln

18

19



Map data CCBYSA2 fosm.org+osm.org contributors

lon 9.31641 lat 52.09153

lon 9.29693 lat 52.08389 [norm. scale = 1 / 5000]

pdfmap_20230625_082017_Hameln_9.37194_52.1054_552.pdf

20

29

UTM: 32 U easting 520.40 km northing 5770.50 km
 UTM-Grid-width = 100m
 Contour interval = 20m

Hameln

20

top

Map data CCBYSA2 foscsm.org+osm.org contributors

lon 9.31641 lat 52.08434

10

30

lon 9.29693 [lat 52.07670] [nom. scale = 1 / 5000]


pdfmap_20230625_082017_Hameln_9.37194_52.1054_552.pdf

#

19

21

UTM: 32 U easting 520.40 km northing 5769.70 km
UTM-Grid-width = 100m
Contour interval = 20m



Hameln

20

21



UTM: 32 U easting 520.40 km northing 5768.90 km
 UTM-Grid-width = 100m
 Contour interval = 20m

11

31

Hameln

Map data CCBYSA2 fosc.m.org+osm.org contributors

lon 9.33517 lat 52.14186

12

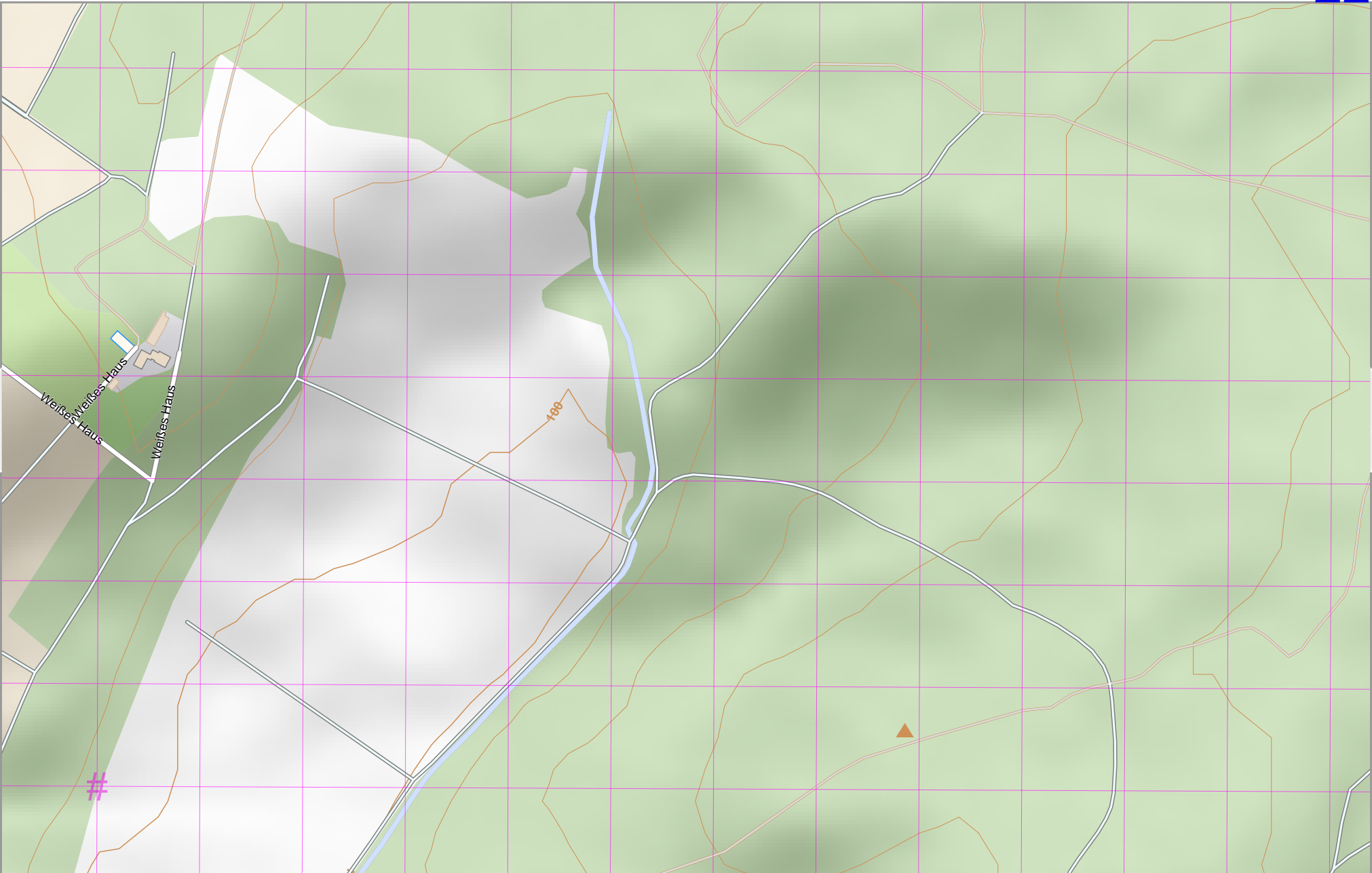
32

lon 9.31568 [lat 52.13422 [nom. scale = 1 / 5000]

pdfmap_20230625_082017_Hameln_9.37194_52.1054_552.pdf

UTM: 32 U easting 521.70 km northing 5776.10 km
UTM-Grid-width = 100m
Contour interval = 20m

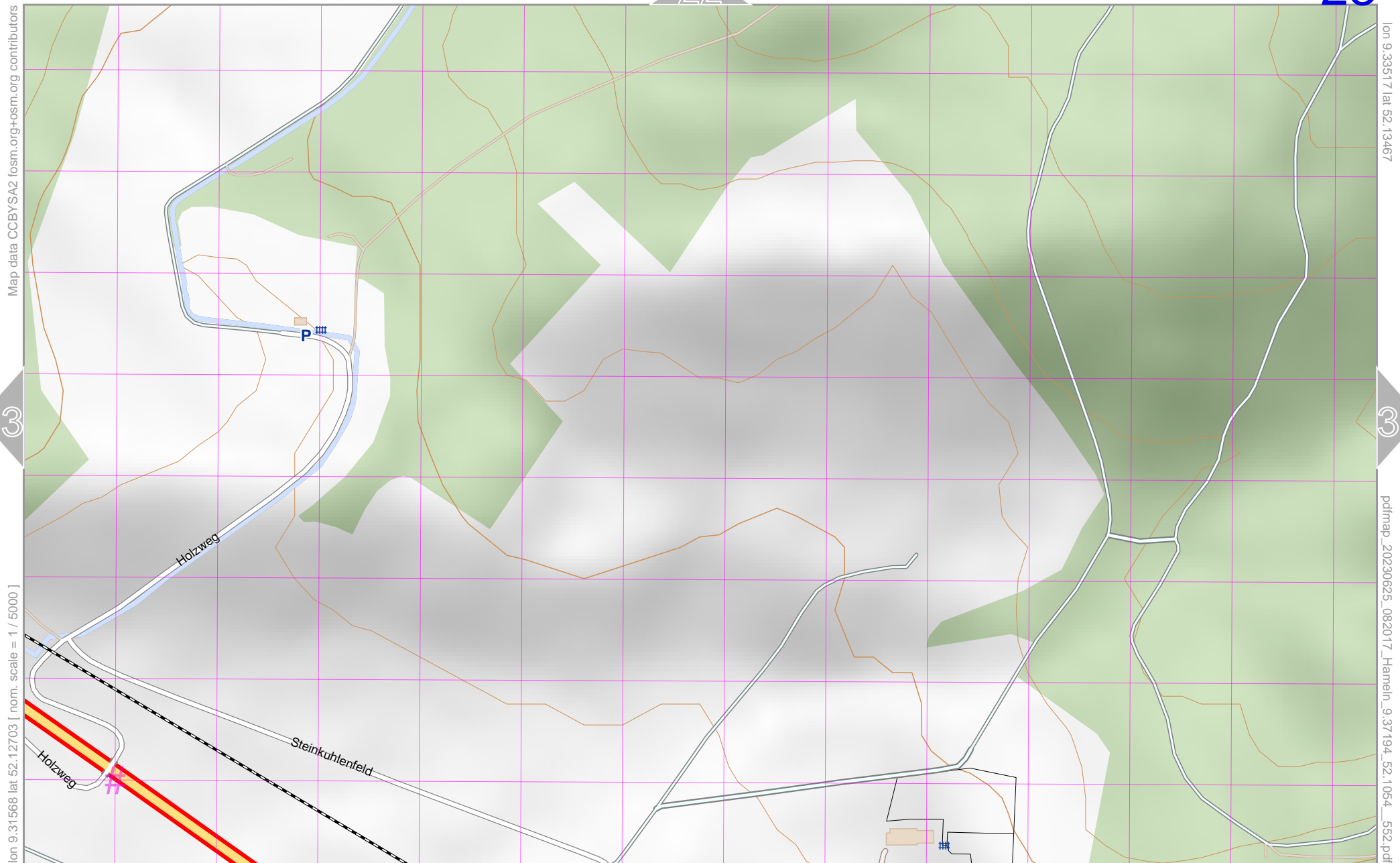
23



Hameln

22

23



Map data © CC BY SA 2.0 fism.org+osm.org contributors

lon 9.33517 lat 52.13467

13

33

lon 9.31568 lat 52.12703 [nom. scale = 1 / 5000]

pdfmap_20230625_082017_Hameln_9.37194_52.1054_552.pdf

Holzweg

Steinkuhlenfeld

P

UTM: 32 U easting 521.70 km northing 5775.30 km
 UTM-Grid-width = 100m
 Contour interval = 20m

24

Map data © CCBYSA2 foscsm.org+osm.org contributors

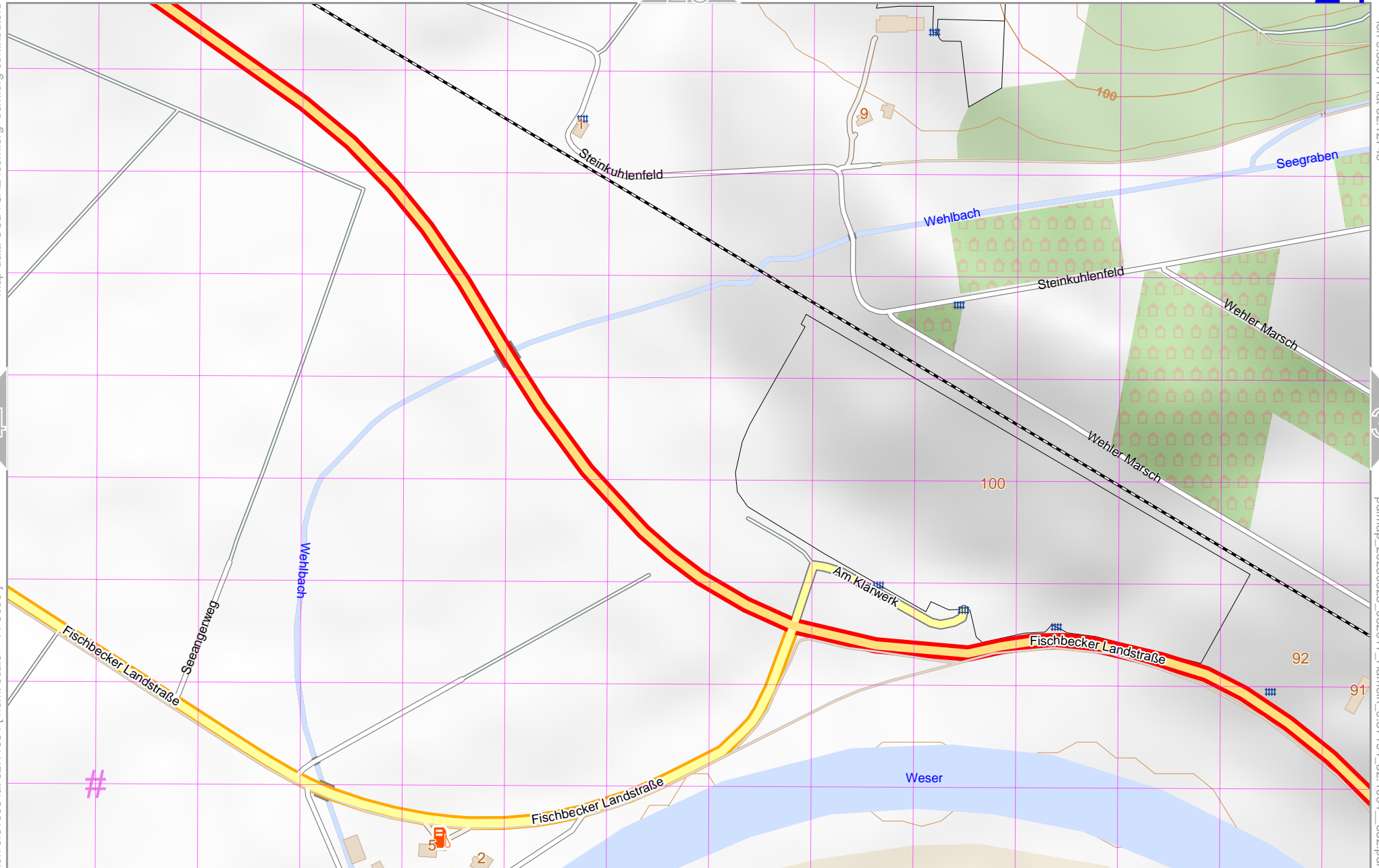
lon 9.33517 lat 52.12748

14

34

lon 9.31568 lat 52.11984 [nom. scale = 1 / 5000]

pdfmap_20230625_082017_Hameln_9.37194_52.1054_552.pdf

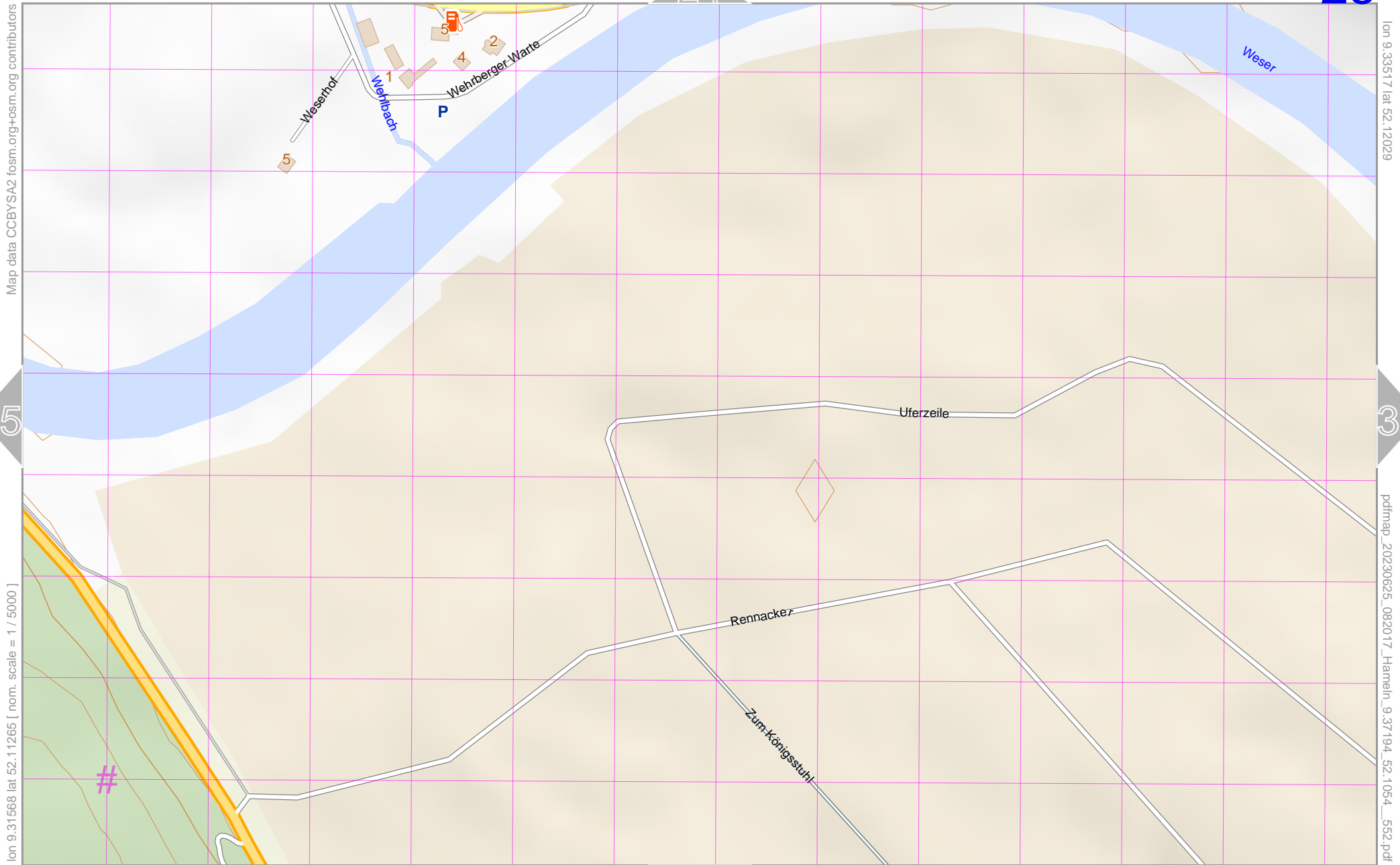


UTM: 32 U easting 521.70 km northing 5774.50 km
 UTM-Grid-width = 100m
 Contour interval = 20m

25

Hameln

25



Map data CC BY SA 2 f osm.org+osm.org contributors

lon 9.33517 lat 52.12029

15

35

lon 9.31568 lat 52.11265 [norm. scale = 1 / 5000]

pdfmap_20230625_082017_Hameln_9.37194_52.1054_552.pdf

UTM: 32 U easting 521.70 km northing 5773.70 km
 UTM-Grid-width = 100m
 Contour interval = 20m

26

Map data CCBYSA2 foscsm.org+osm.org contributors

lon 9.33517 lat 52.11310

lon 9.31568 lat 52.10546 [nom. scale = 1 / 5000]

pdfmap_20230625_082017_Hameln_9.37194_52.1054_552.pdf

#

UTM: 32 U easting 521.70 km northing 5772.90 km

UTM-Grid-width = 100m

Contour interval = 20m

Zum-Königsstuhl

Remacker

Zum-Königsstuhl

Im Moim

Am Ludwigsee

Klütstraße

Ketschensteinerstraße

Hameln

Map data CCBYSA2 fosm.org+osm.org contributors

lon 9.31568 lat 52.09827 [norm. scale = 1 / 5000]

26

27

lon 9.33517 lat 52.10591

pdfmap_20230625_082017_Hameln_9.37194_52.1054_552.pdf

17

37

#

200

Erkerorner-Weg

Klütstraße

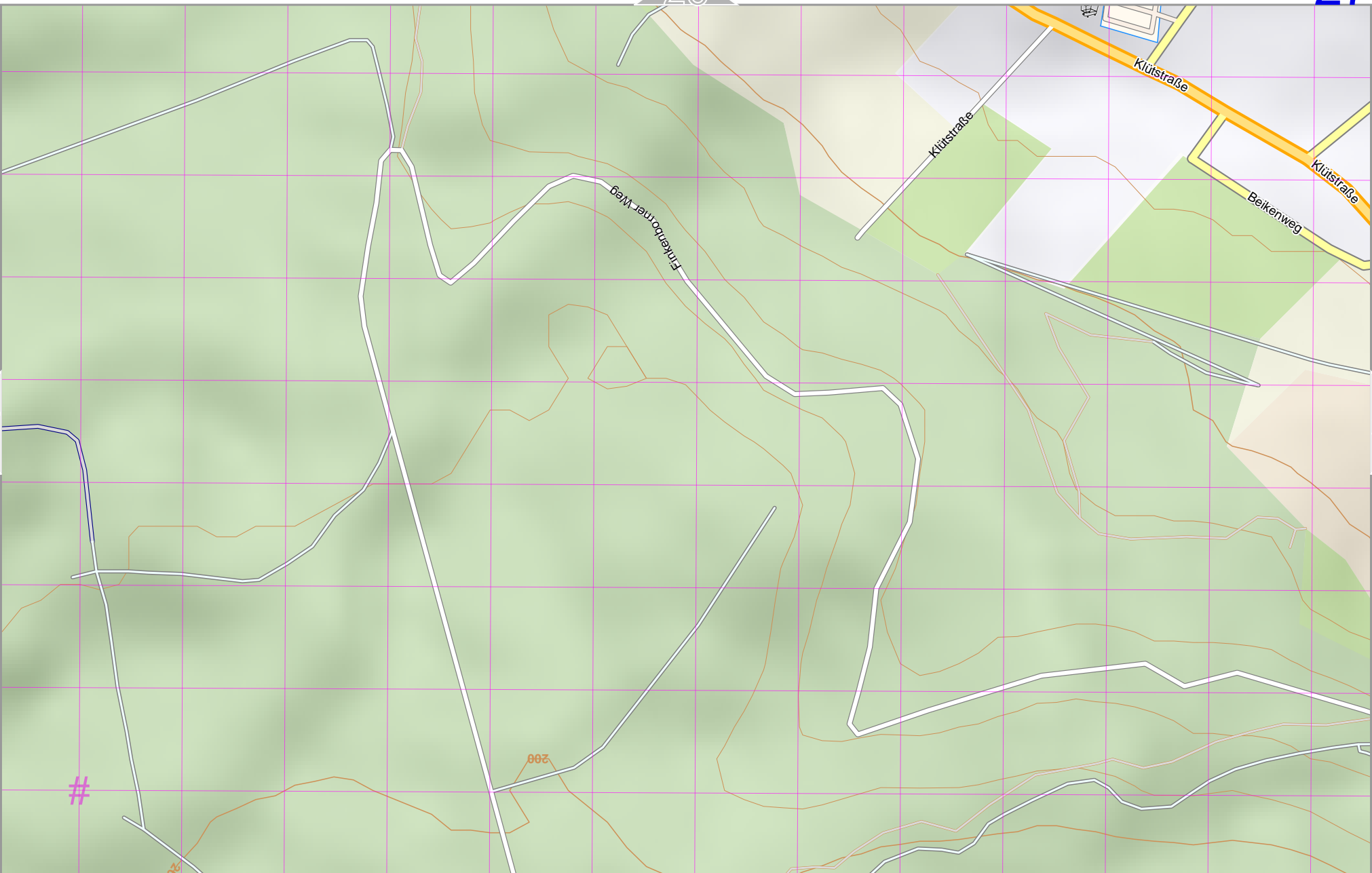
Klütstraße

Beikenweg

Klütstraße

28

UTM: 32 U easting 521.70 km northing 5772.10 km
UTM-Grid-width = 100m
Contour interval = 20m



Map data CCBYSA2 foscsm.org+osm.org contributors

lon 9.33517 lat 52.09872

lon 9.31568 lat 52.09108 [nom. scale = 1 / 5000]

pdfmap_20230625_082017_Hameln_9.37194_52.1054_552.pdf

UTM: 32 U easting 521.70 km northing 5771.30 km
UTM-Grid-width = 100m
Contour interval = 20m

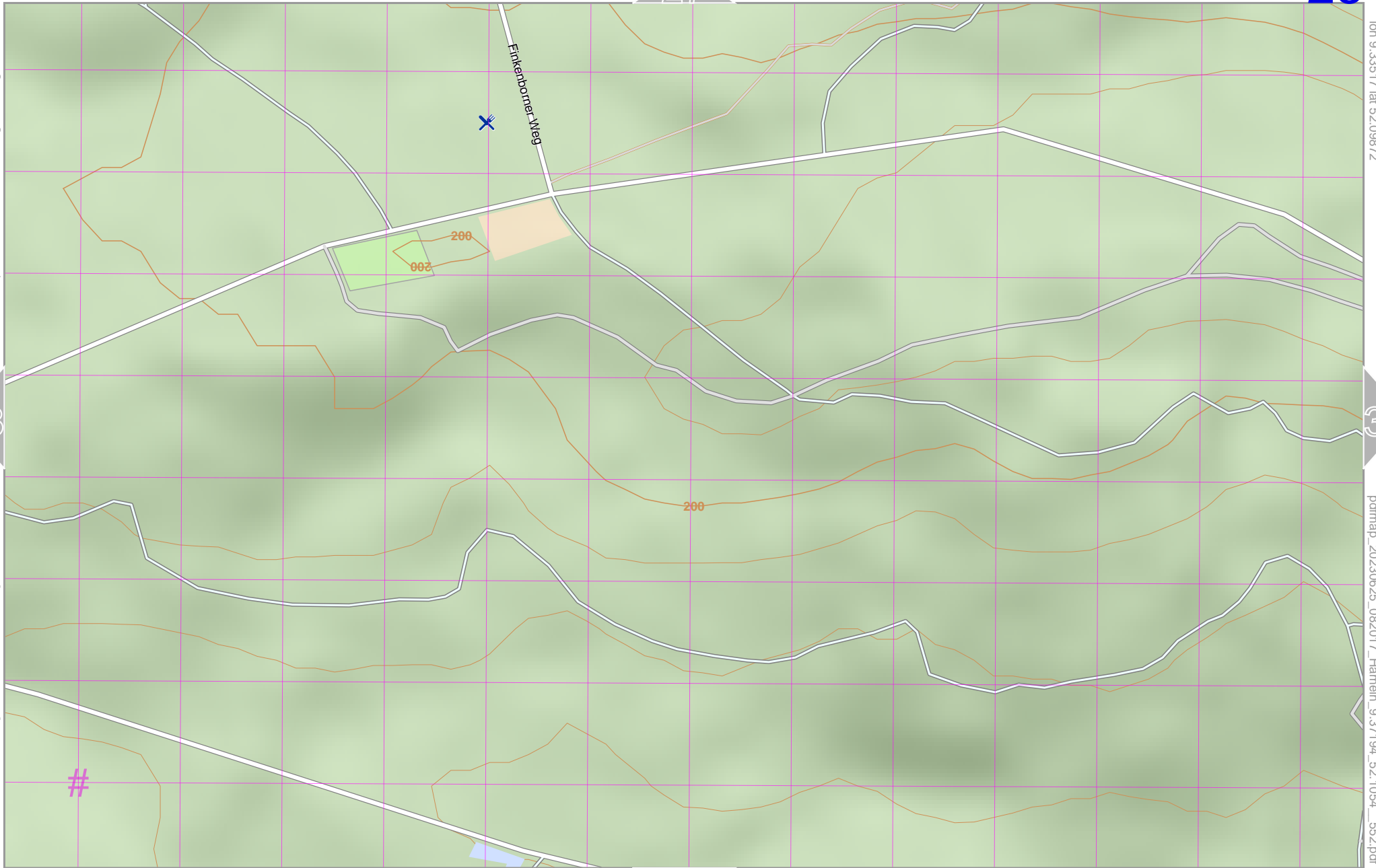


Finkenboret-Weg

200

200

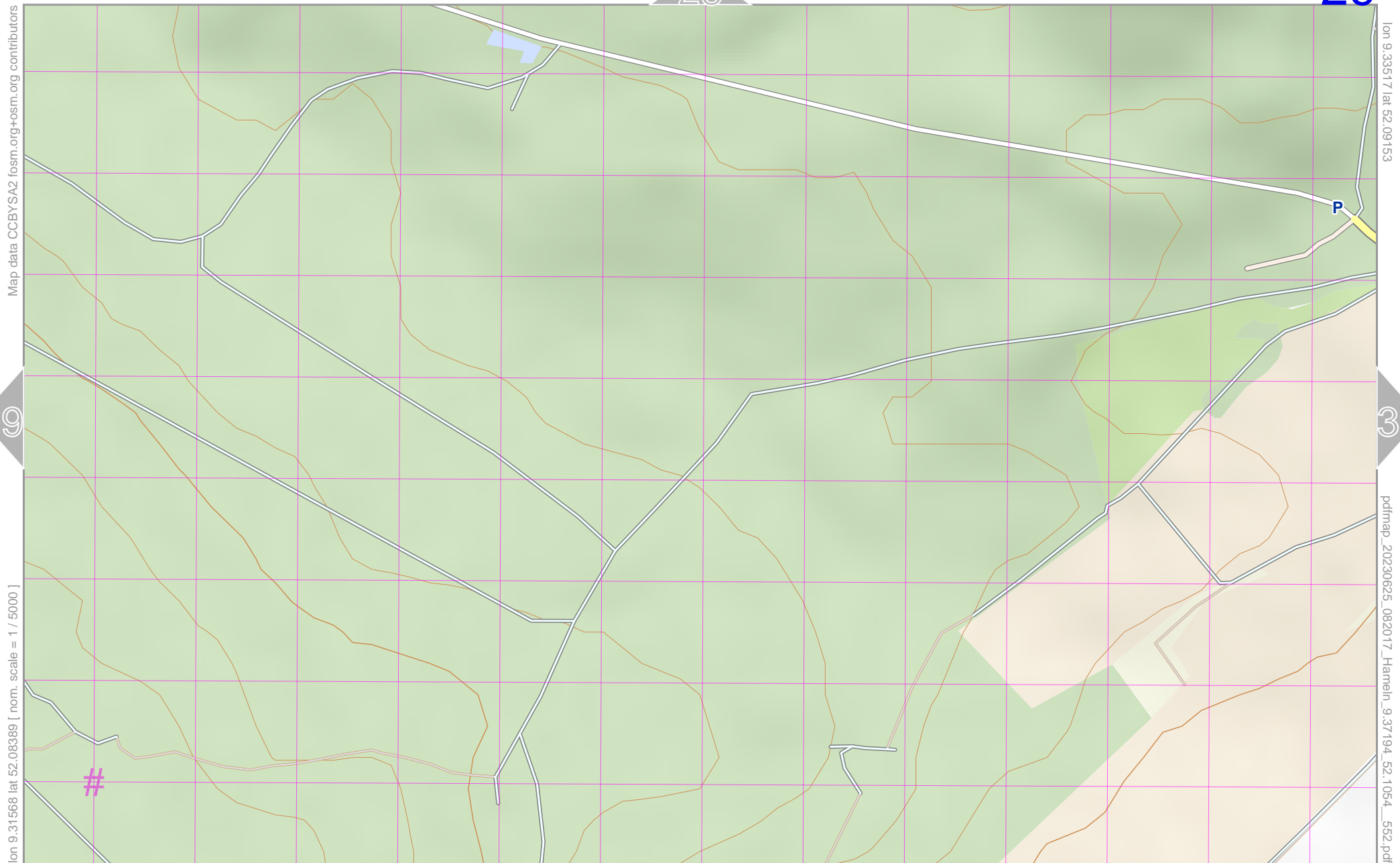
#



Hameln

28

29



10

39

30

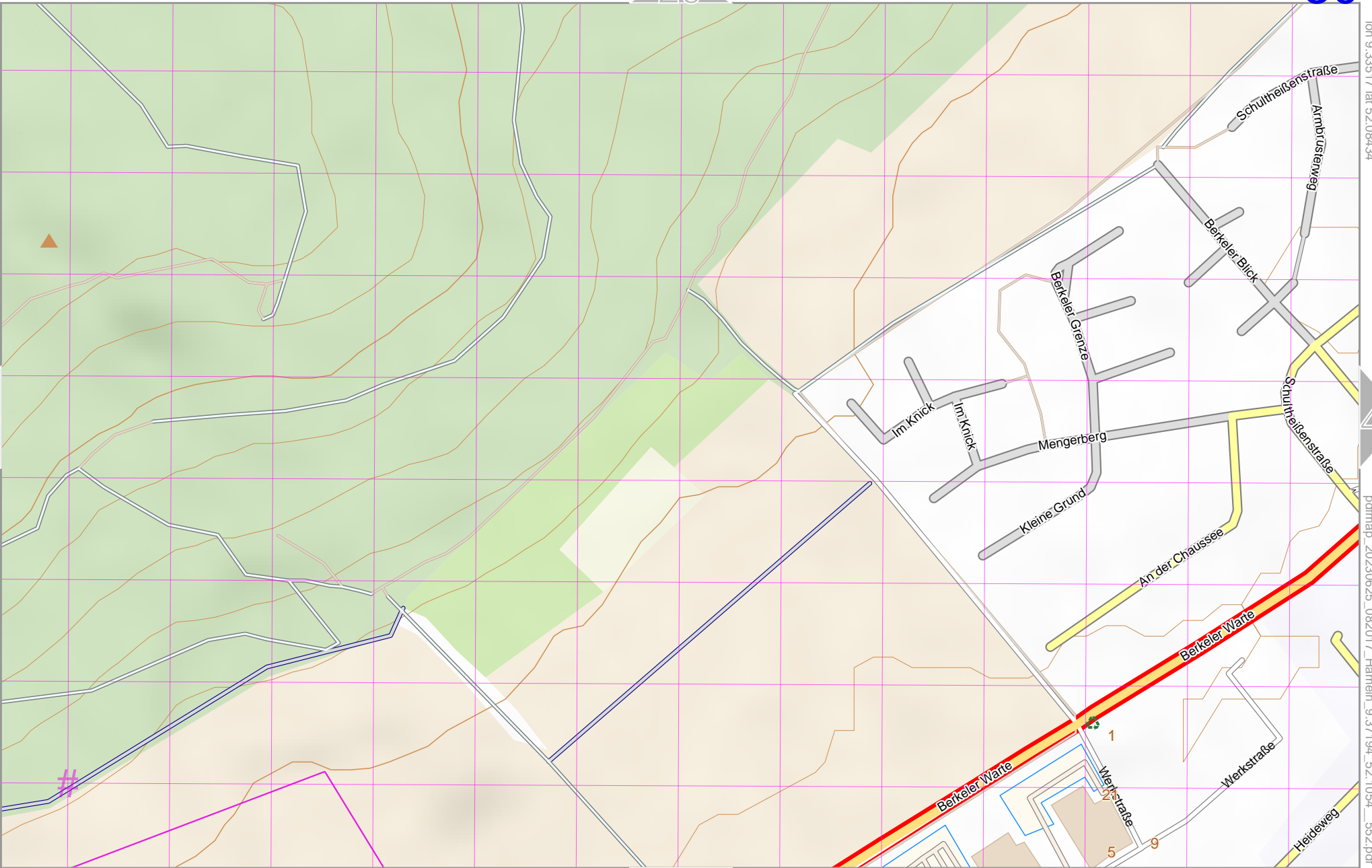
UTM: 32 U easting 521.70 km northing 5770.50 km
 UTM-Grid-width = 100m
 Contour interval = 20m

Map data CCBYSA2 foscsm.org+osm.org contributors

lon 9.33517 lat 52.08434

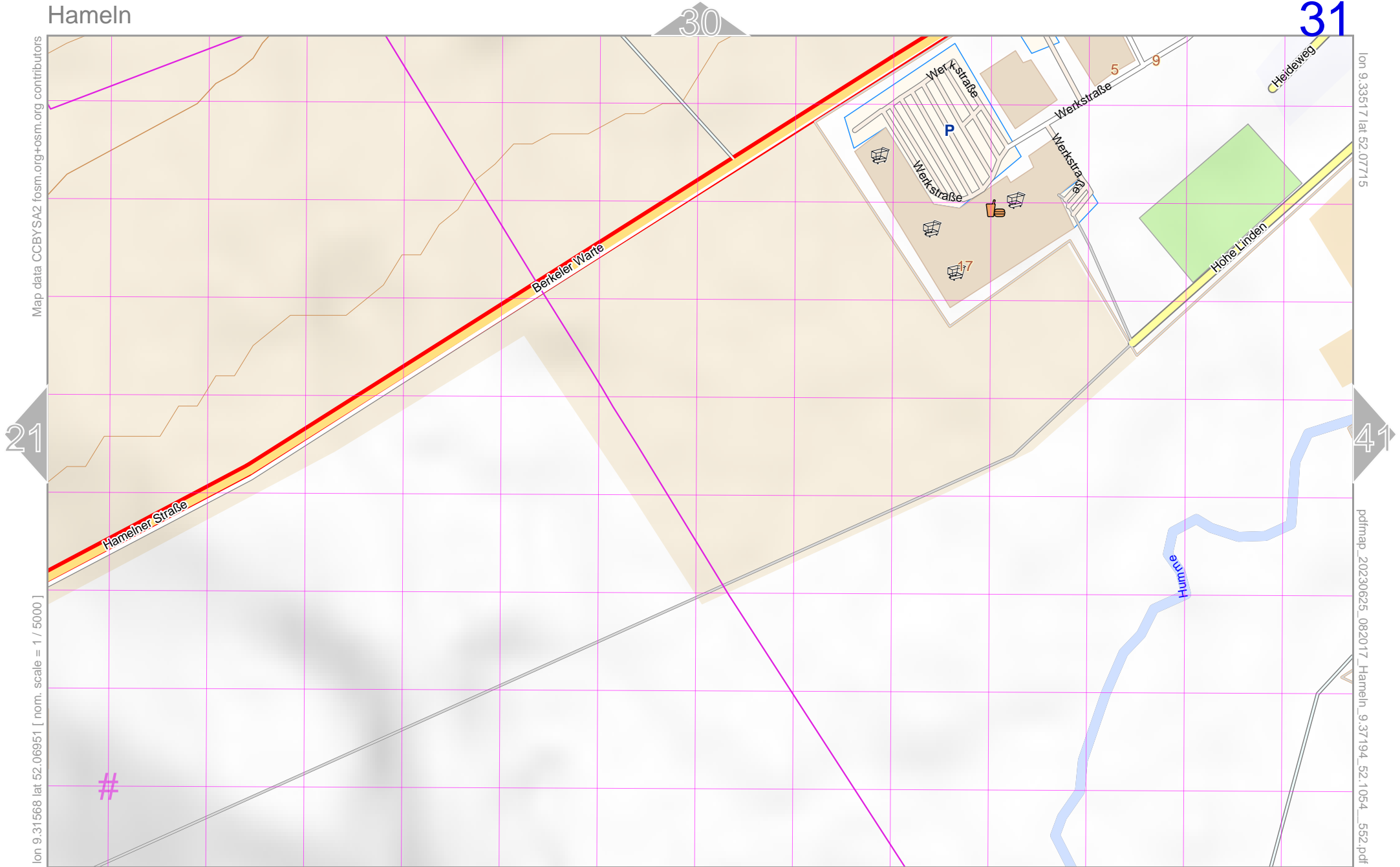
lon 9.31568 [lat 52.07670] [nom. scale = 1 / 5000]

pdfmap_20230625_082017_Hameln_9.37194_52.1054_552.pdf



UTM: 32 U easting 521.70 km northing 5769.70 km
 UTM-Grid-width = 100m
 Contour interval = 20m

Hameln



Map data © OpenStreetMap contributors

lon 9.31568 lat 52.06951 [norm. scale = 1 / 5000]

lon 9.33517 lat 52.07715

pdfmap_20230625_082017_Hameln_9.37194_52.1054_552.pdf

UTM: 32 U easting 521.70 km northing 5768.90 km
 UTM-Grid-width = 100m
 Contour interval = 20m

Map data © CCBY-SA2 fosc.m.org+osm.org contributors

lon 9.353392 lat 52.14186

22

42

lon 9.33444 lat 52.13422 [nom. scale = 1 / 5000]

pdfmap_20230625_082017_Hameln_9.37194_52.1054_552.pdf

UTM: 32 U easting 522.90 km northing 5776.10 km
UTM-Grid-width = 100m
Contour interval = 20m

33



Hameln

32

33

Map data © CC BY-SA 2.0 f osm.org+osm.org contributors

lon 9.35392 lat 52.13467

23

43

lon 9.33444 lat 52.12703 [norm. scale = 1 / 5000]

pdfmap_20230625_082017_Hameln_9.37194_52.1054_552.pdf

Friedhof Wehl

Friedhof Wehl
Erlaubung
Zum Friedhof Wehl

Wehlbach

Wehlbach

Max-Planck-Straße

Einsteinstraße

Einsteinstraße
taufgasse

Andersenweg

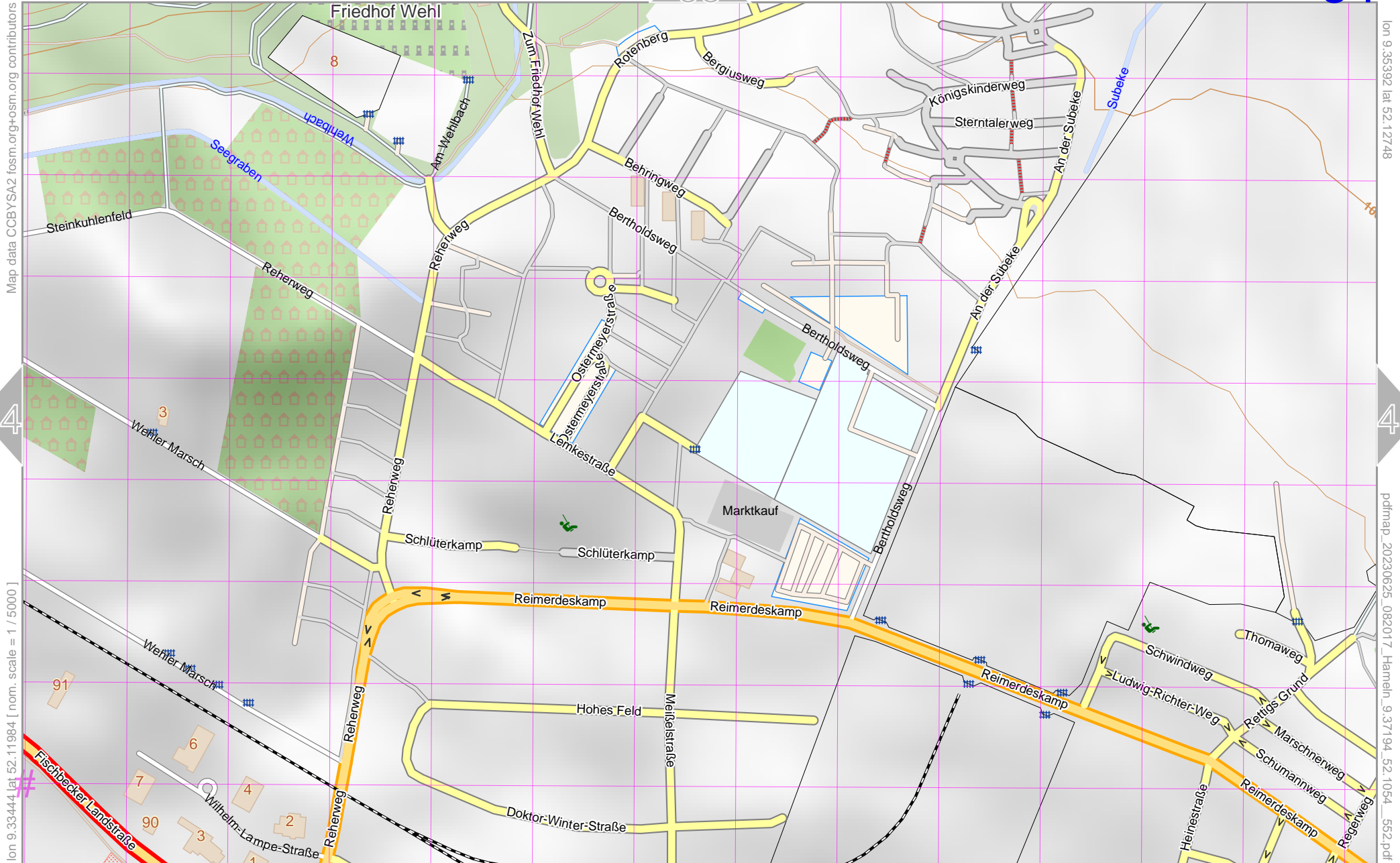
Subebe

Rotenberg

Erlaubung

34

UTM: 32 U easting 522.90 km northing 5775.30 km
UTM-Grid-width = 100m
Contour interval = 20m



Map data CCBYSA2 fcosm.org+osm.org contributors

lon 9.35392 lat 52.12748

pdfmap_20230625_082017_Hameln_9.37194_52.1054_552.pdf

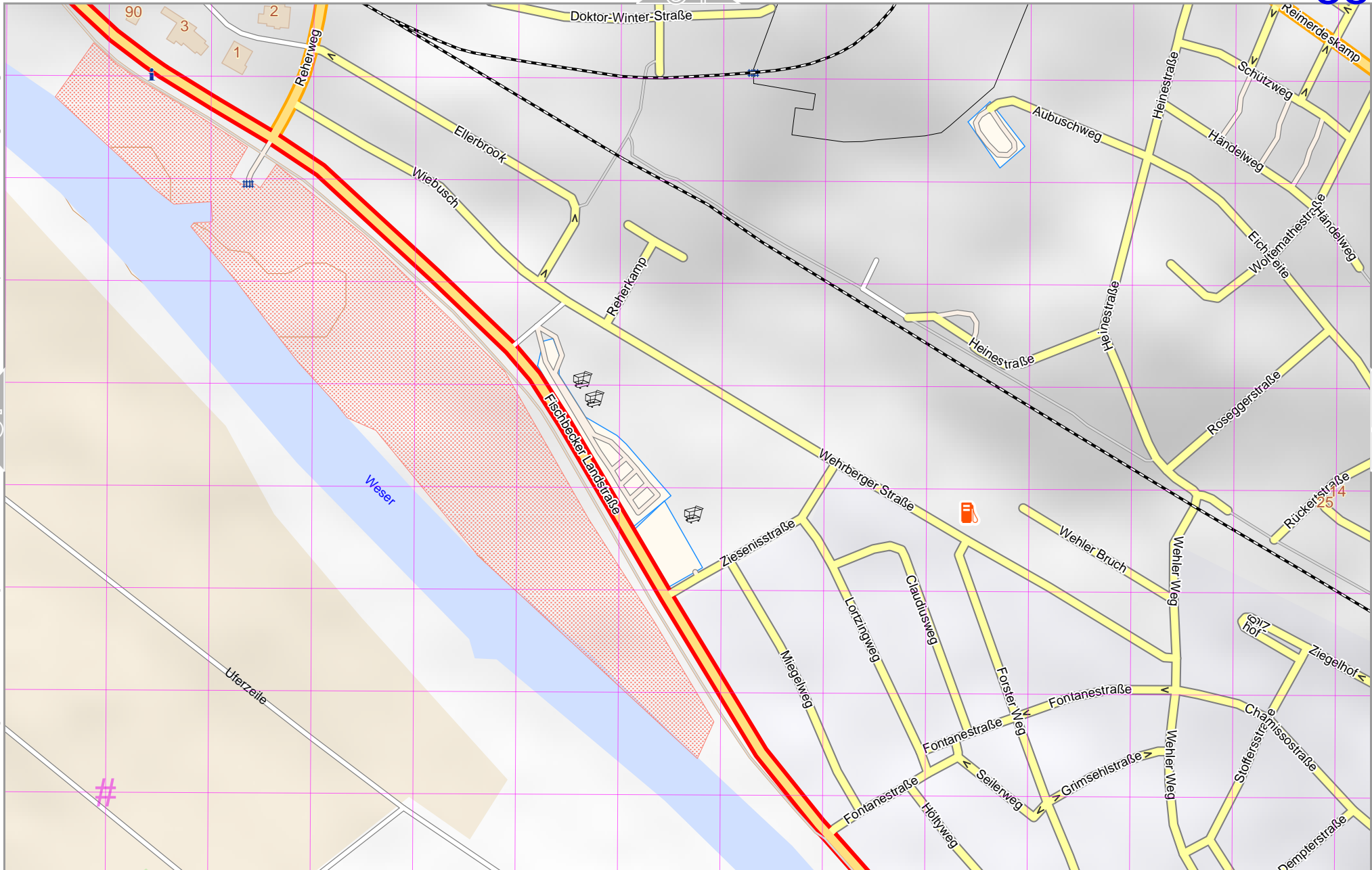
lon 9.33444 lat 52.11984 [nom. scale = 1 / 5000]

UTM: 32 U easting 522.90 km northing 5774.50 km
 UTM-Grid-width = 100m
 Contour interval = 20m

Hameln

Map data CC BY SA 2 f osm.org+osm.org contributors

lon 9.33444 lat 52.11265 [nom. scale = 1 / 5000]



lon 9.35392 lat 52.12029

pdfmap: 20230625_082017_Hameln_9.37194_52.1054_552.pdf

UTM: 32 U easting 523.00 km northing 5773.70 km
 UTM-Grid-width = 100m
 Contour interval = 20m

25

45

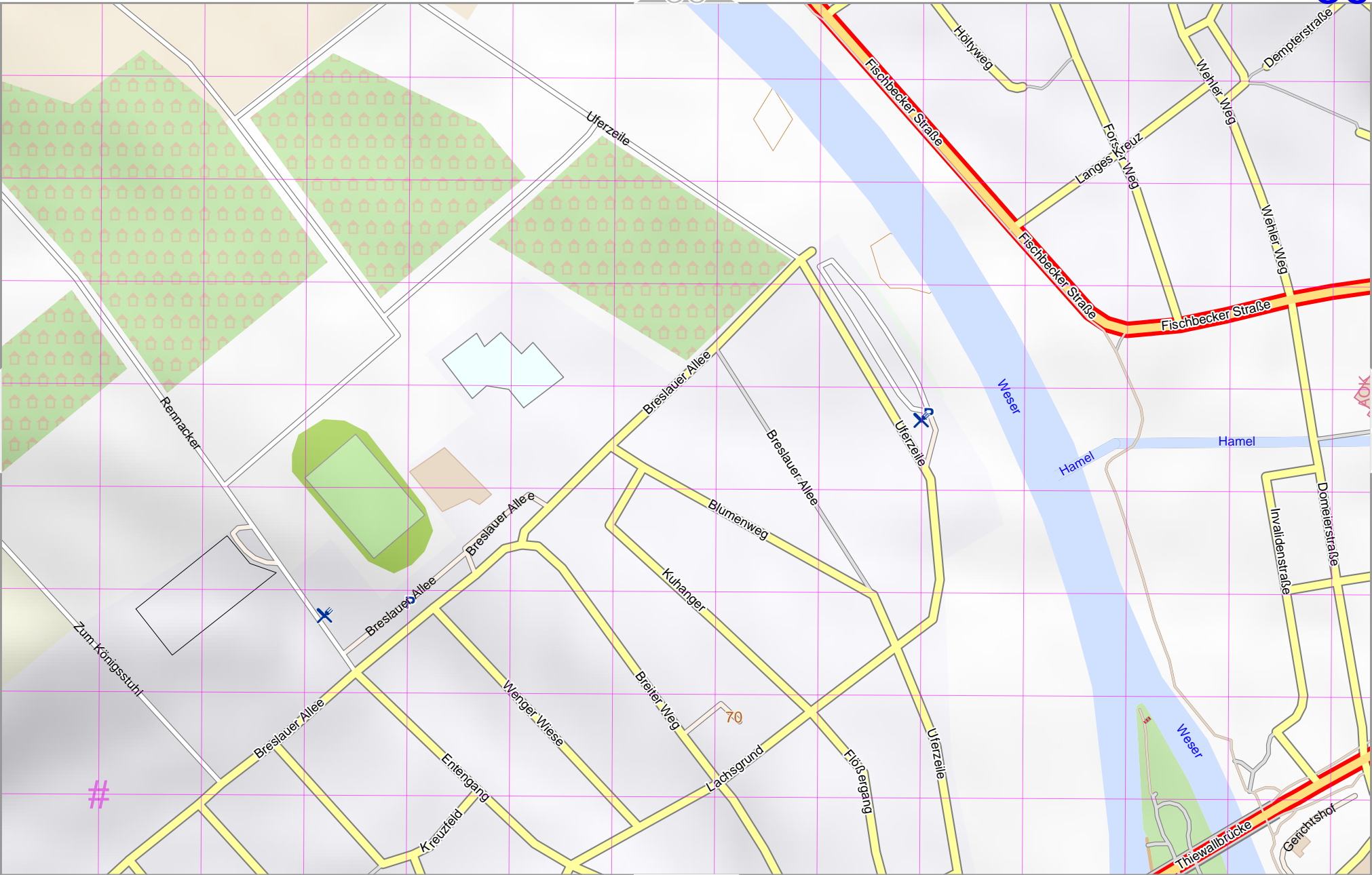
34

35

36

Map data © CCBY-SA2 foscsm.org+osm.org contributors

lon 9.33444 lat 52.10546 [nom. scale = 1 / 5000]



26

35

36

lon 9.35392 lat 52.11310

pdfmap_20230625_082017_Hameln_9.37194_52.1054_552.pdf

46

UTM: 32 U easting 523.00 km northing 5772.90 km
 UTM-Grid-width = 100m
 Contour interval = 20m

37

Hameln

37



Map data CC BY SA 2.0 fism.org+osm.org contributors

lon 9.33444 lat 52.09827 [nom. scale = 1 / 5000]

lon 9.35392 lat 52.10591

pdfmap_20230625_082017_Hameln_9.37194_52.1054_552.pdf

UTM: 32 U easting 523.00 km northing 5772.10 km
 UTM-Grid-width = 100m
 Contour interval = 20m

38

47

27

36

38

Map data CCBYSA2 foscsm.org+osm.org contributors

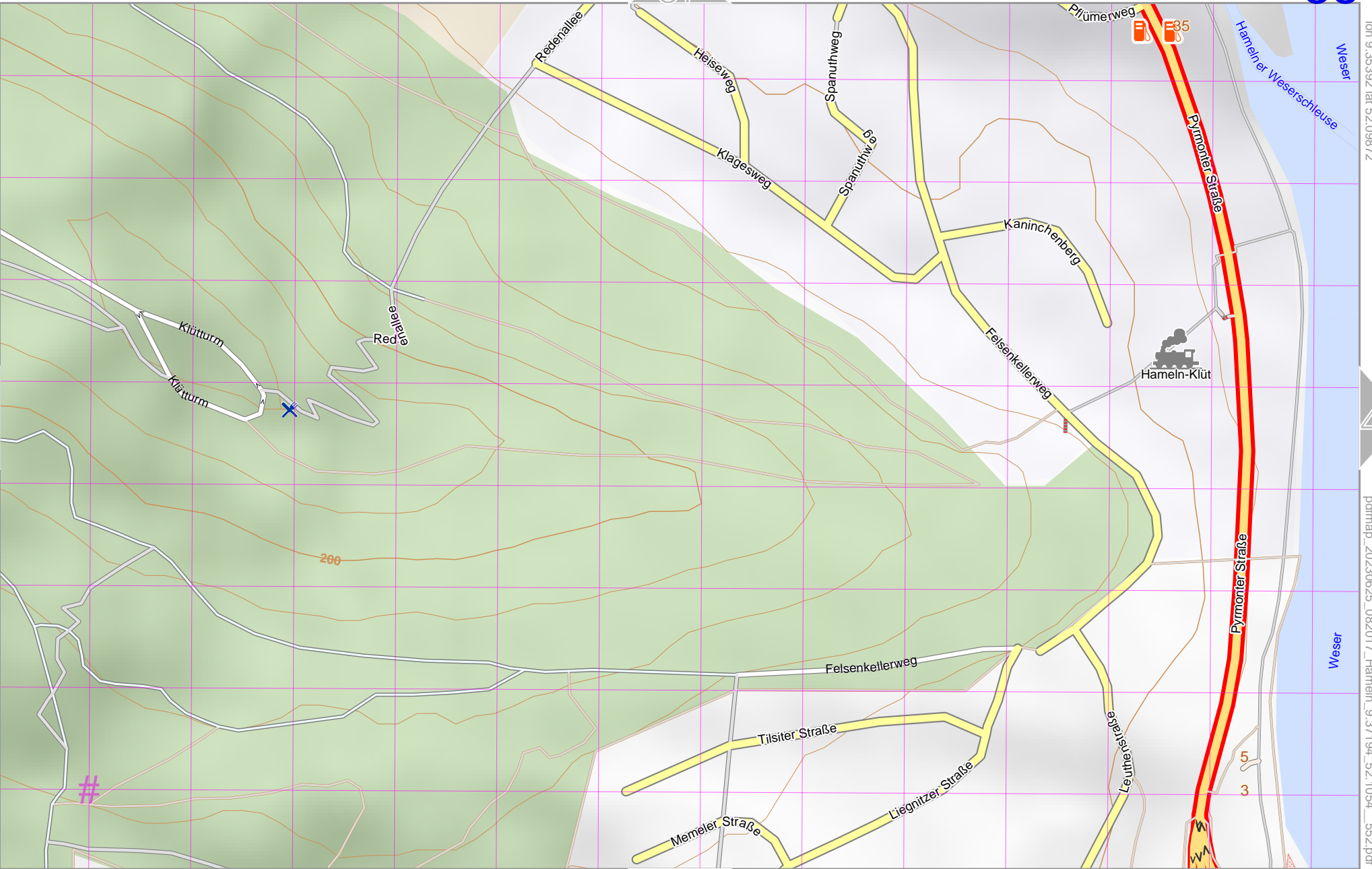
lon 9.35392 lat 52.09872

28

48

lon 9.33444 lat 52.09108 [nom. scale = 1 / 5000]

pdfmap_20230625_082017_Hameln_9.37194_52.1054_552.pdf



UTM: 32 U easting 523.00 km northing 5771.30 km
 UTM-Grid-width = 100m
 Contour interval = 20m

39

Hameln

39

Map data CC BY SA2 f osm.org+osm.org contributors

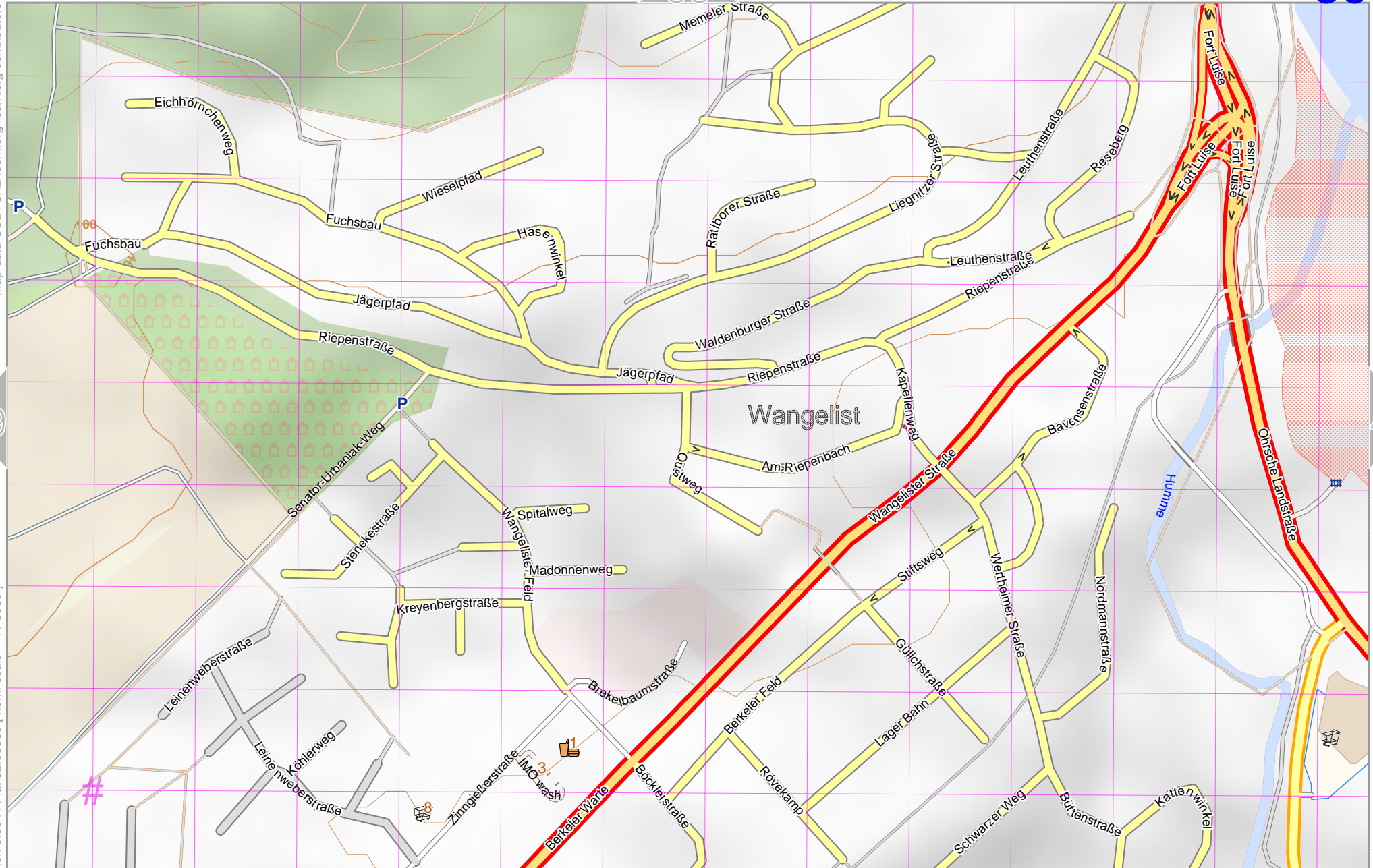
lon 9.35392 lat 52.09153

29

49

lon 9.33444 lat 52.08389 [nom. scale = 1 / 5000]

pdfmap, 20230625_082017_Hameln_9.37194_52.1054_552.pdf



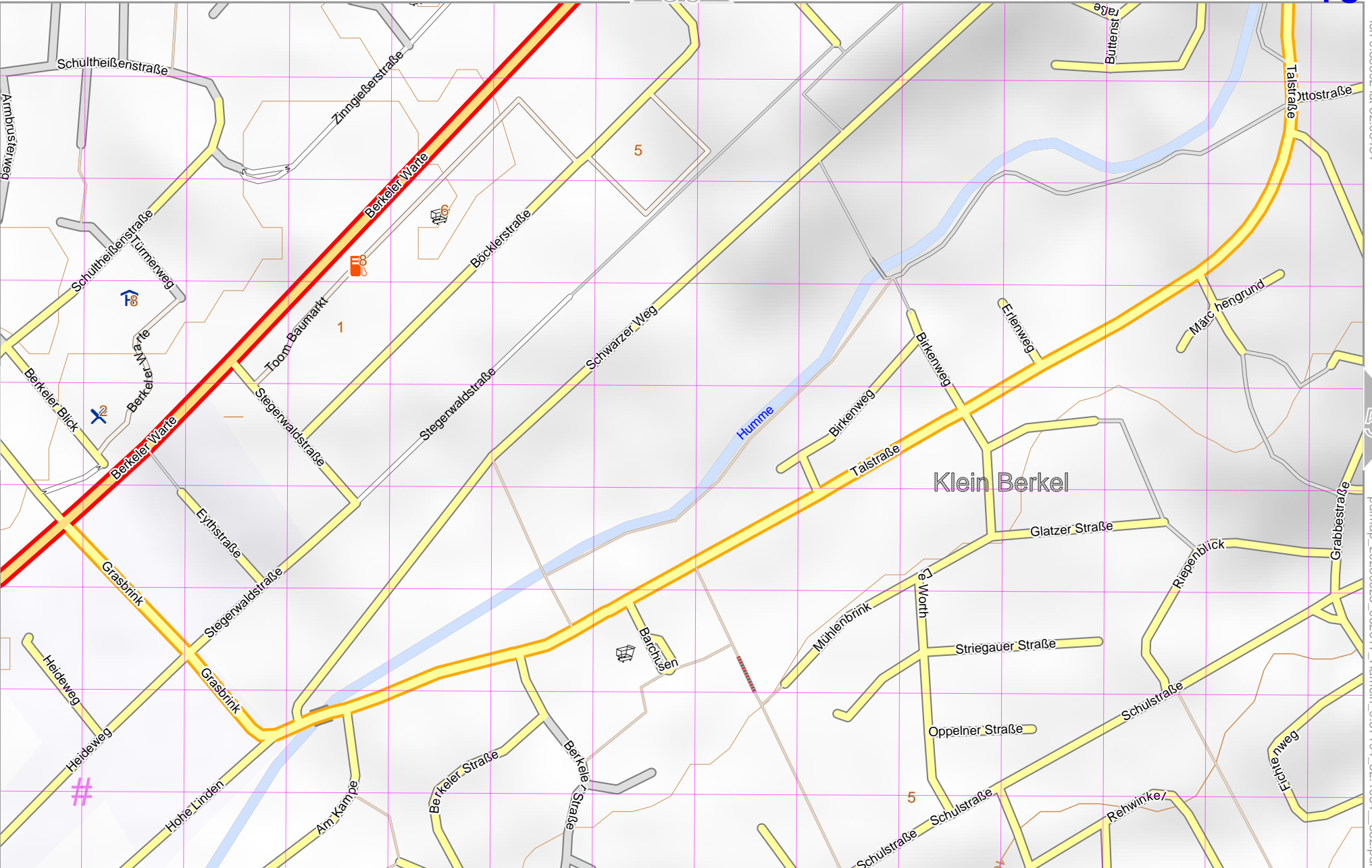
UTM: 32 U easting 523.00 km northing 5770.50 km

UTM-Grid-width = 100m
Contour interval = 20m

40

Map data CCBYSA2 fosc.m.org+osm.org contributors

lon 9.33444 lat 52.07670 [nom. scale = 1 / 5000]



UTM: 32 U easting 523.00 km northing 5769.70 km
 UTM-Grid-width = 100m
 Contour interval = 20m

lon 9.35392 lat 52.08434

pdfmap_20230625_082017_Hameln_9.37194_52.1054_552.pdf

Hameln

41



Map data CC BY SA 2 f osm.org+osm.org contributors

lon 9.35392 lat 52.07715

31

51

lon 9.33444 lat 52.06951 [nom. scale = 1 / 5000]

pdfmap_20230625_082017_Hameln_9.37194_52.1054_552.pdf

UTM: 32 U easting 523.00 km northing 5768.90 km

UTM-Grid-width = 100m
Contour interval = 20m

Map data © OpenStreetMap contributors

lon 9.37268 lat 52.14186

Wehlbach

32

52

lon 9.35319 [lat 52.13422 [nom. scale = 1 / 5000]

pdfmap_20230625_082017_Hameln_9.37194_52.1054_552.pdf

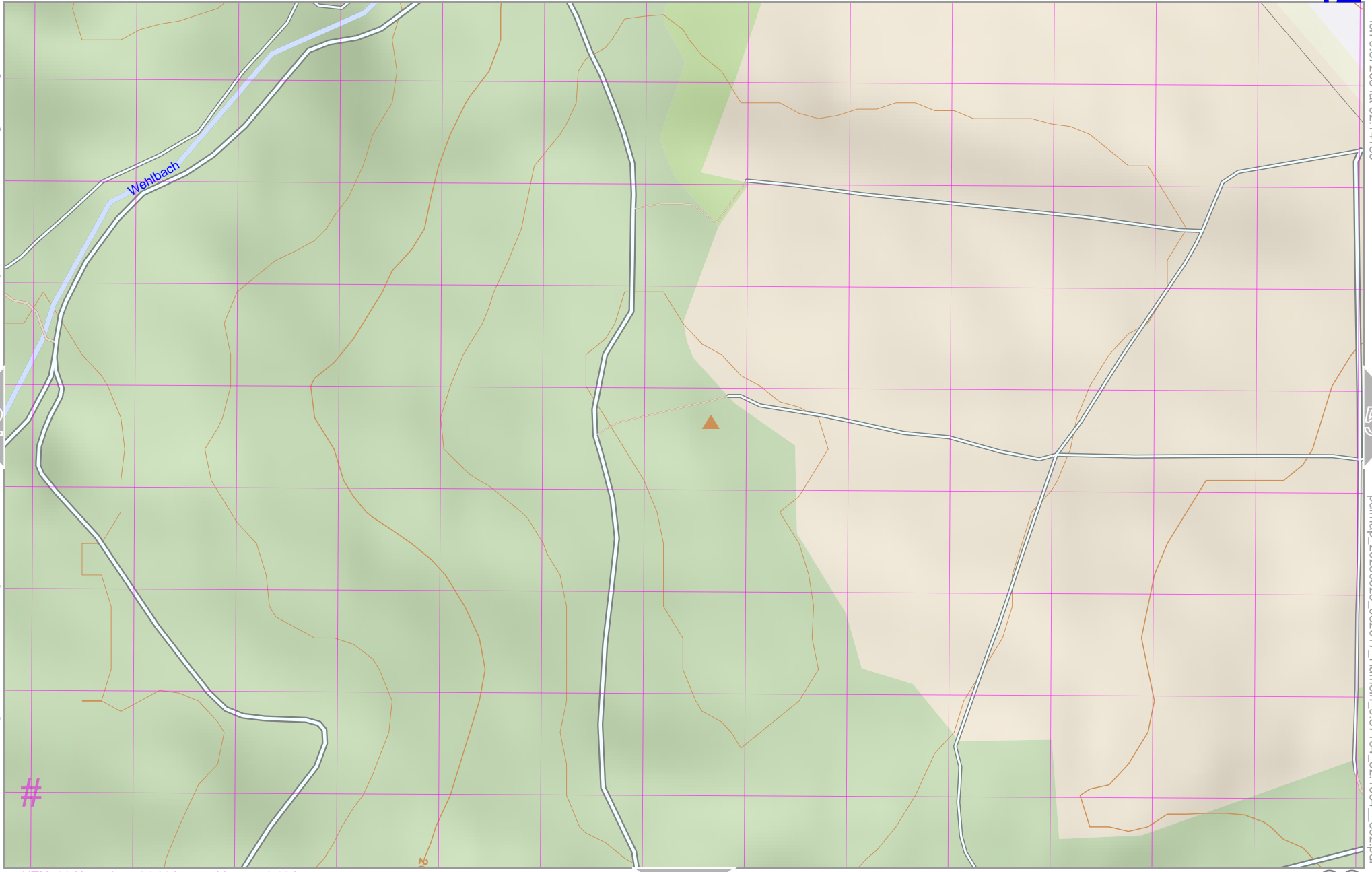
#

UTM: 32 U easting 524.20 km northing 5776.10 km

UTM-Grid-width = 100m

Contour interval = 20m

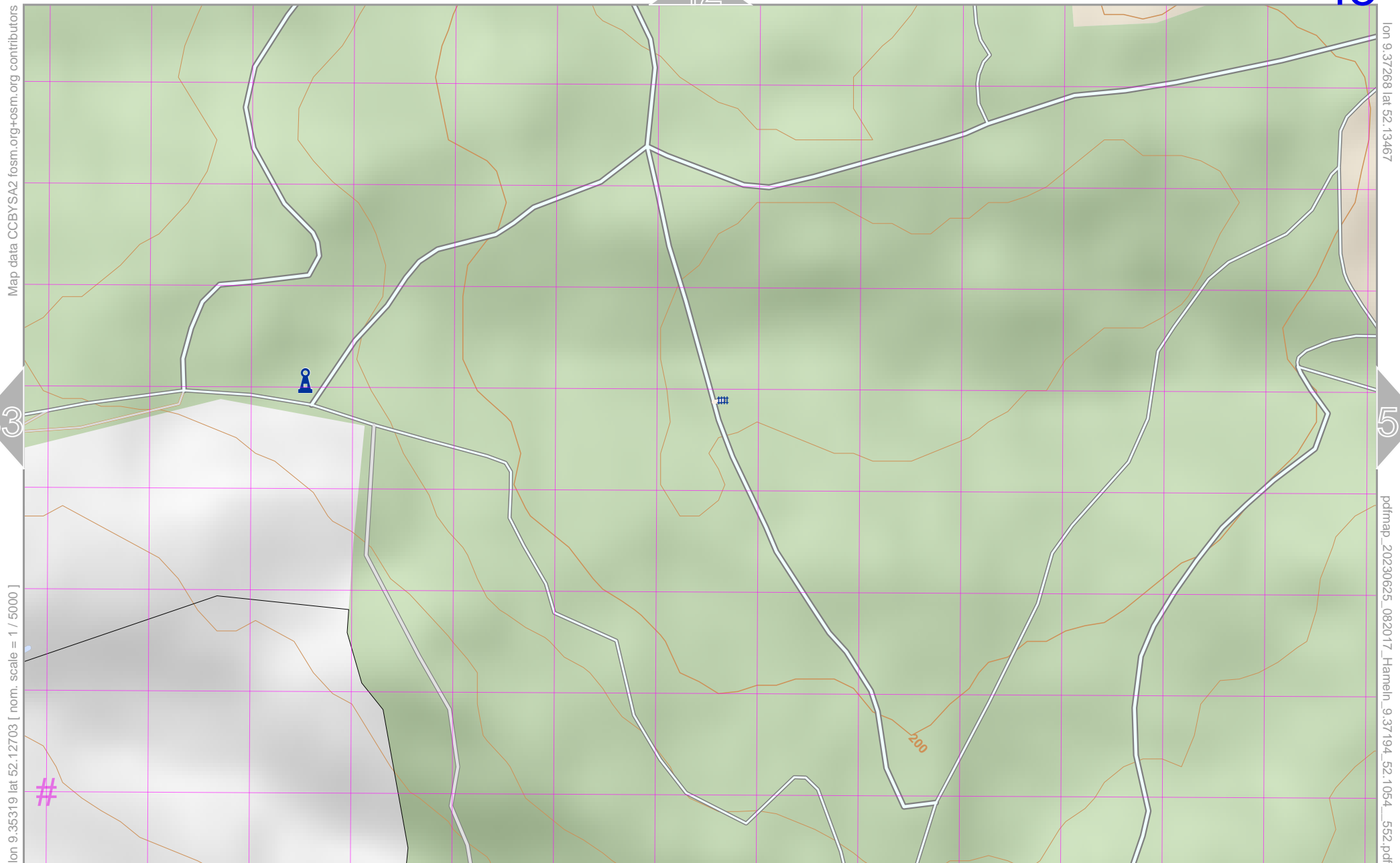
43



Hameln

43

42



Map data © CC BY-SA2 fism.org+osm.org contributors

lon 9.37268 lat 52.13467

33

53

lon 9.35319 lat 52.12703 [nom. scale = 1 / 5000]

pdfmap_20230625_082017_Hameln_9.37194_52.1054_552.pdf

UTM: 32 U easting 524.20 km northing 5775.30 km

UTM-Grid-width = 100m
Contour interval = 20m

44

Map data © OpenStreetMap contributors

lon 9.37268 lat 52.12748

34

54

lon 9.35319 lat 52.11984 [nom. scale = 1 / 5000]

pdfmap_20230625_082017_Hameln_9.37194_52.1054_552.pdf

43

45



UTM: 32 U easting 524.20 km northing 5774.50 km
 UTM-Grid-width = 100m
 Contour interval = 20m

Hameln

45



Map data CC BY SA 2 f osm.org+osm.org contributors

lon 9.37268 lat 52.12029

35

55

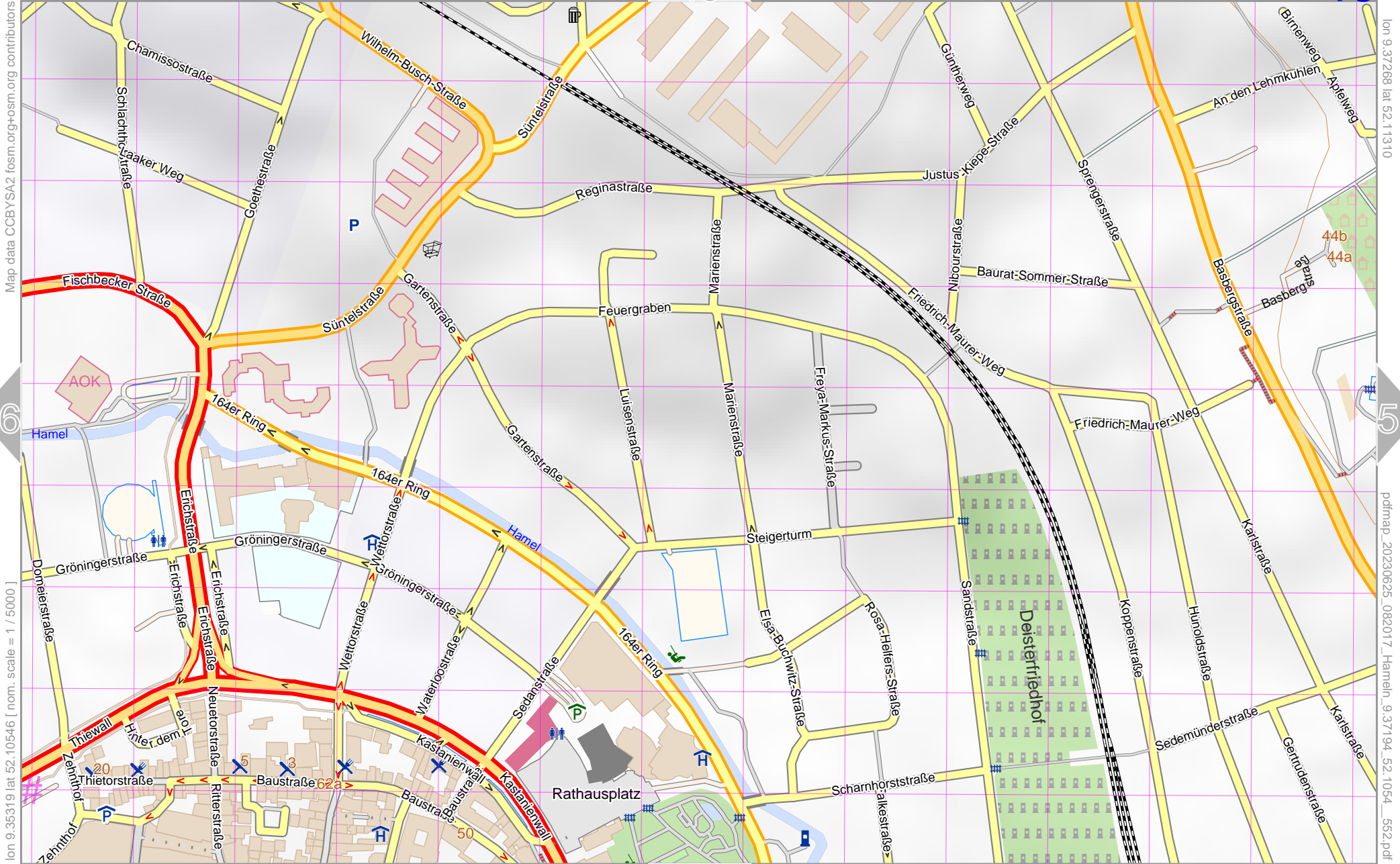
lon 9.35319 lat 52.11265 [nom. scale = 1 / 5000]

pdfmap_20230625_082017_Hameln_9.37194_52.1054_552.pdf

UTM: 32 U easting 524.20 km northing 5773.70 km

UTM-Grid-width = 100m
Contour interval = 20m

46



Map data CCBYSA2 foscsm.org+osm.org contributors

lon 9.37268 lat 52.11310

pdfmap_20230625_082017_Hameln_9.37194_52.1054_552.pdf

lon 9.35319 lat 52.10546 [nom. scale = 1 / 5000]

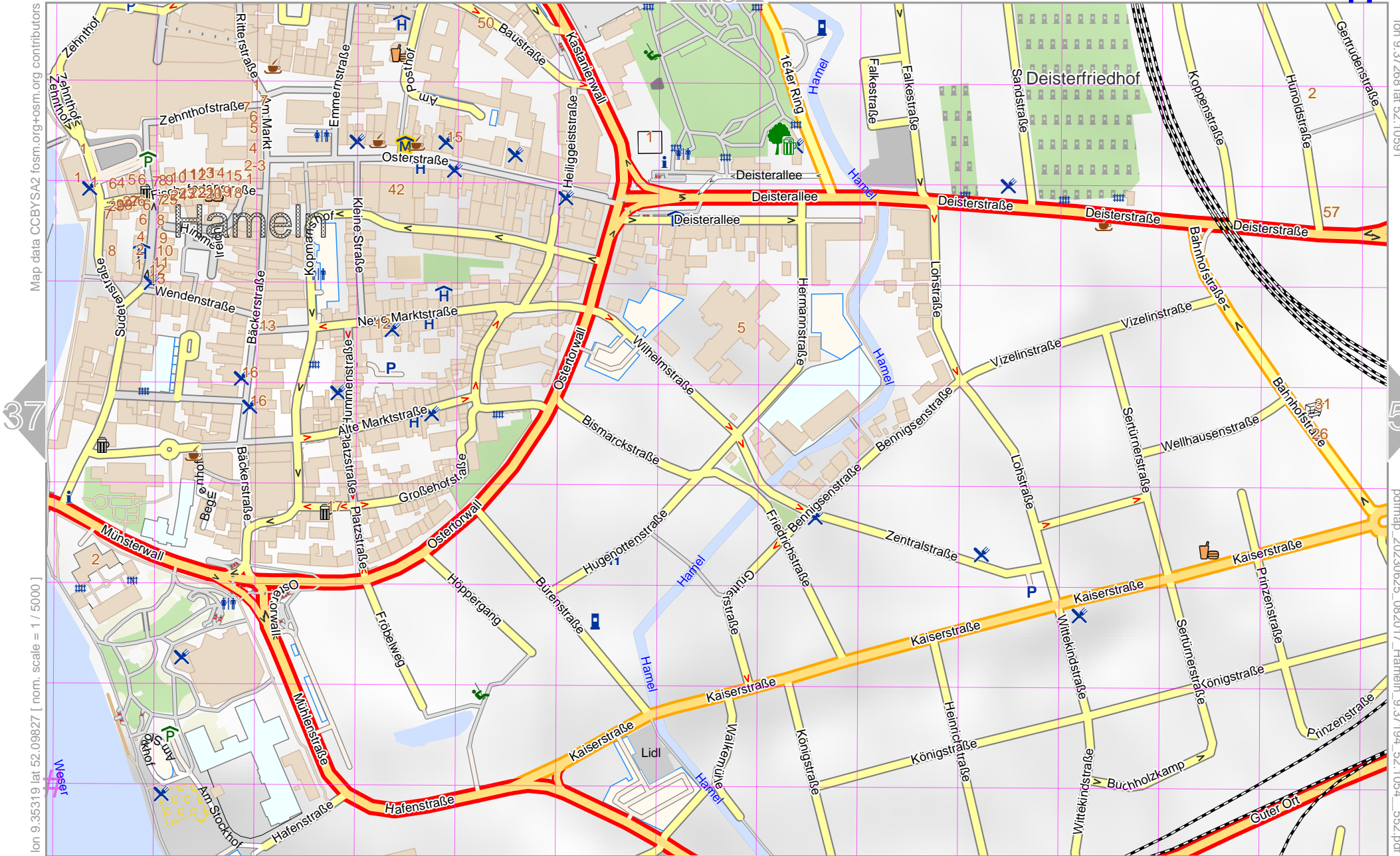
UTM: 32 U easting 524.20 km northing 5772.90 km
 UTM-Grid-width = 100m
 Contour interval = 20m

Hameln

47

Map data CC BY SA 2 fosm.org+osm.org contributors

lon 9.37268 lat 52.10591



lon 9.35319 lat 52.09827 [nom. scale = 1 / 5000]

pdfmap: 20230625_082017_Hameln_9.37194_52.1054_552.pdf

UTM: 32 U easting 524.20 km northing 5772.10 km
 UTM-Grid-width = 100m
 Contour interval = 20m

48

Map data © CCBYSA2 fosc.m.org+osm.org contributors

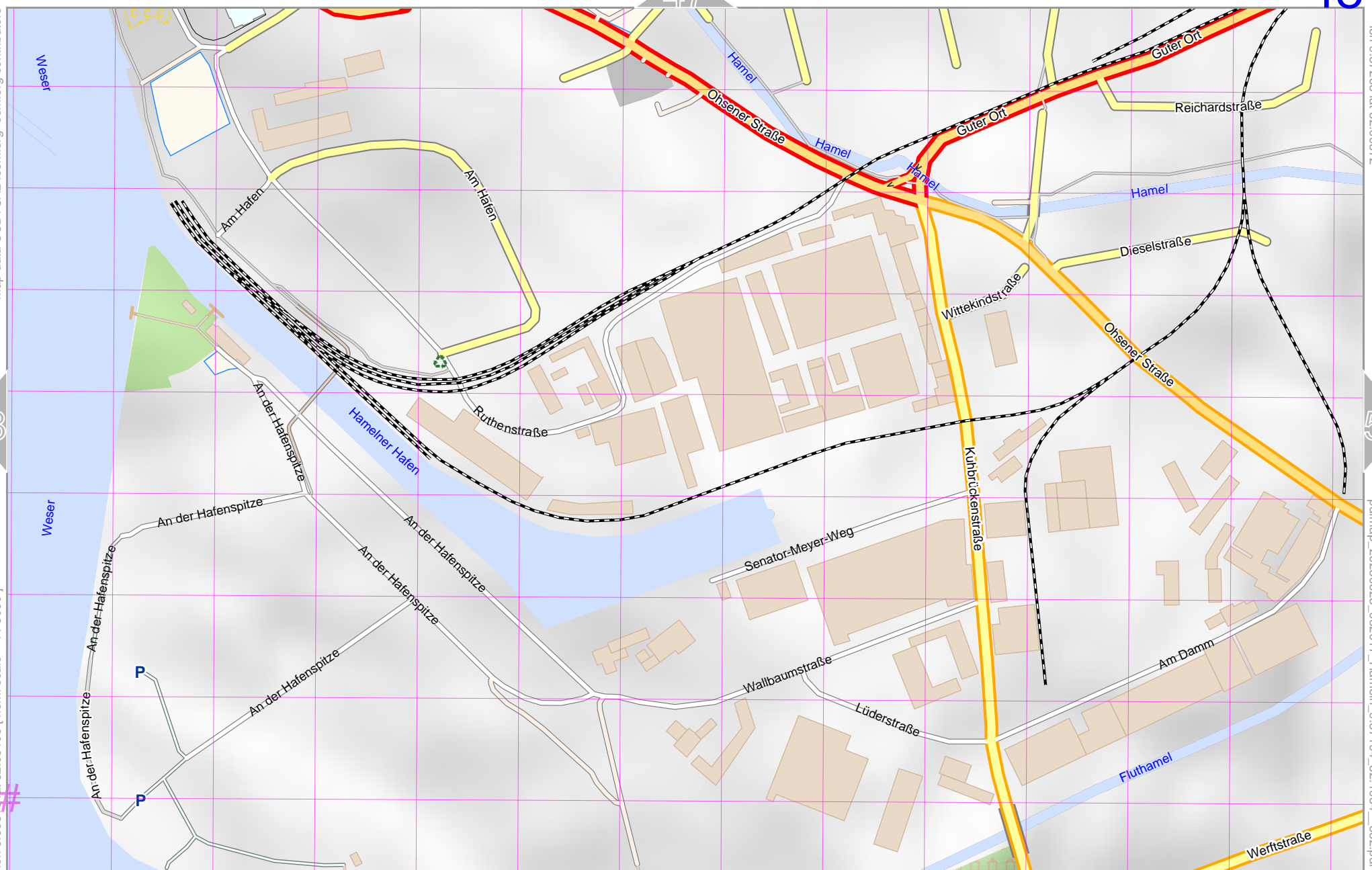
lon 9.37268 lat 52.09872

38

58

lon 9.35319 lat 52.09108 [nom. scale = 1 / 5000]

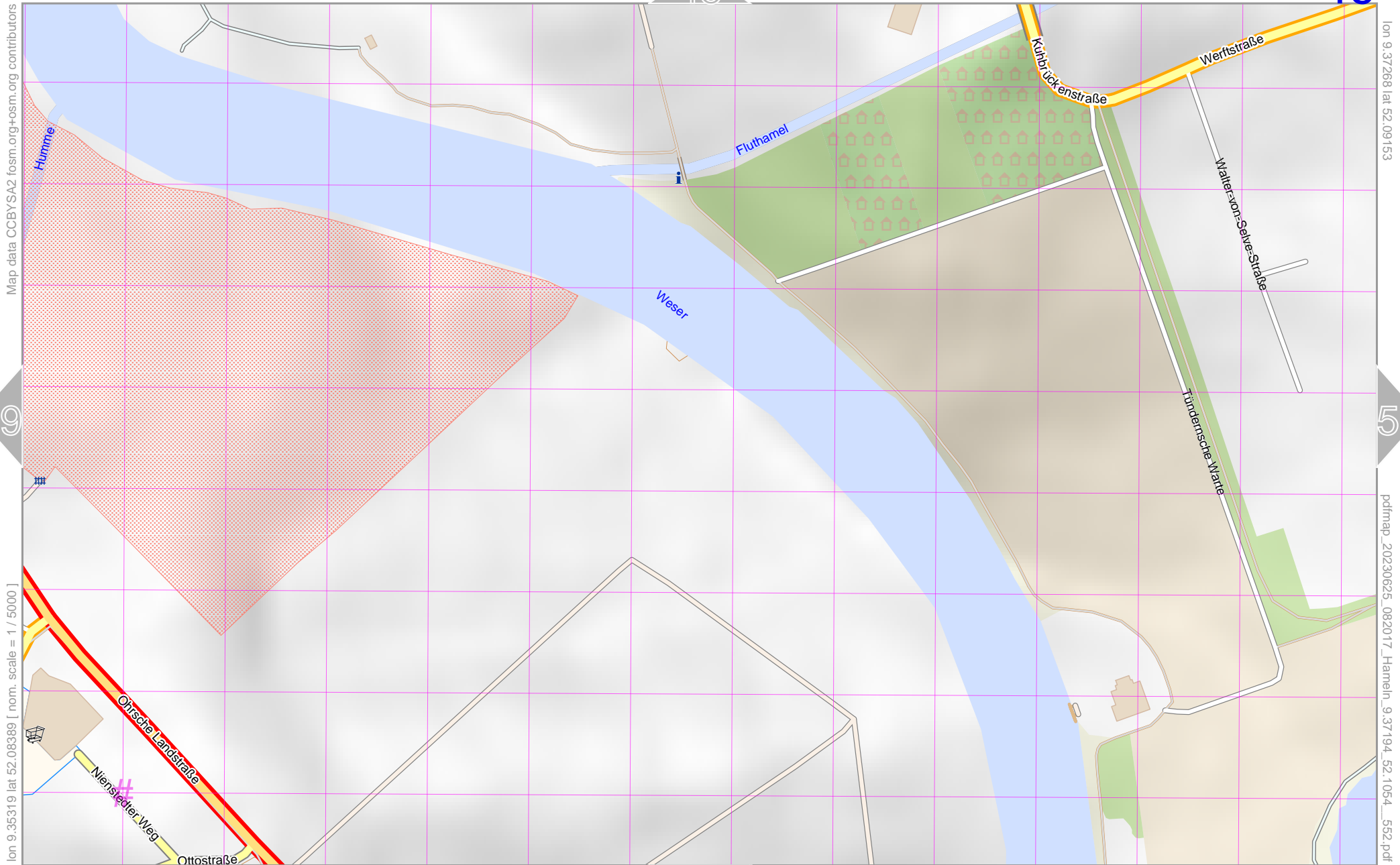
pdfmap_20230625_082017_Hameln_9.37194_52.1054_552.pdf



UTM: 32 U easting 524.20 km northing 5771.30 km
 UTM-Grid-width = 100m
 Contour interval = 20m

49

Hameln



Map data CC BY SA 2 f osm.org+osm.org contributors

lon 9.35319 lat 52.08389 [norm. scale = 1 / 50000]

UTM: 32 U easting 524.30 km northing 5770.50 km
UTM-Grid-width = 100m
Contour interval = 20m

lon 9.37268 lat 52.09153

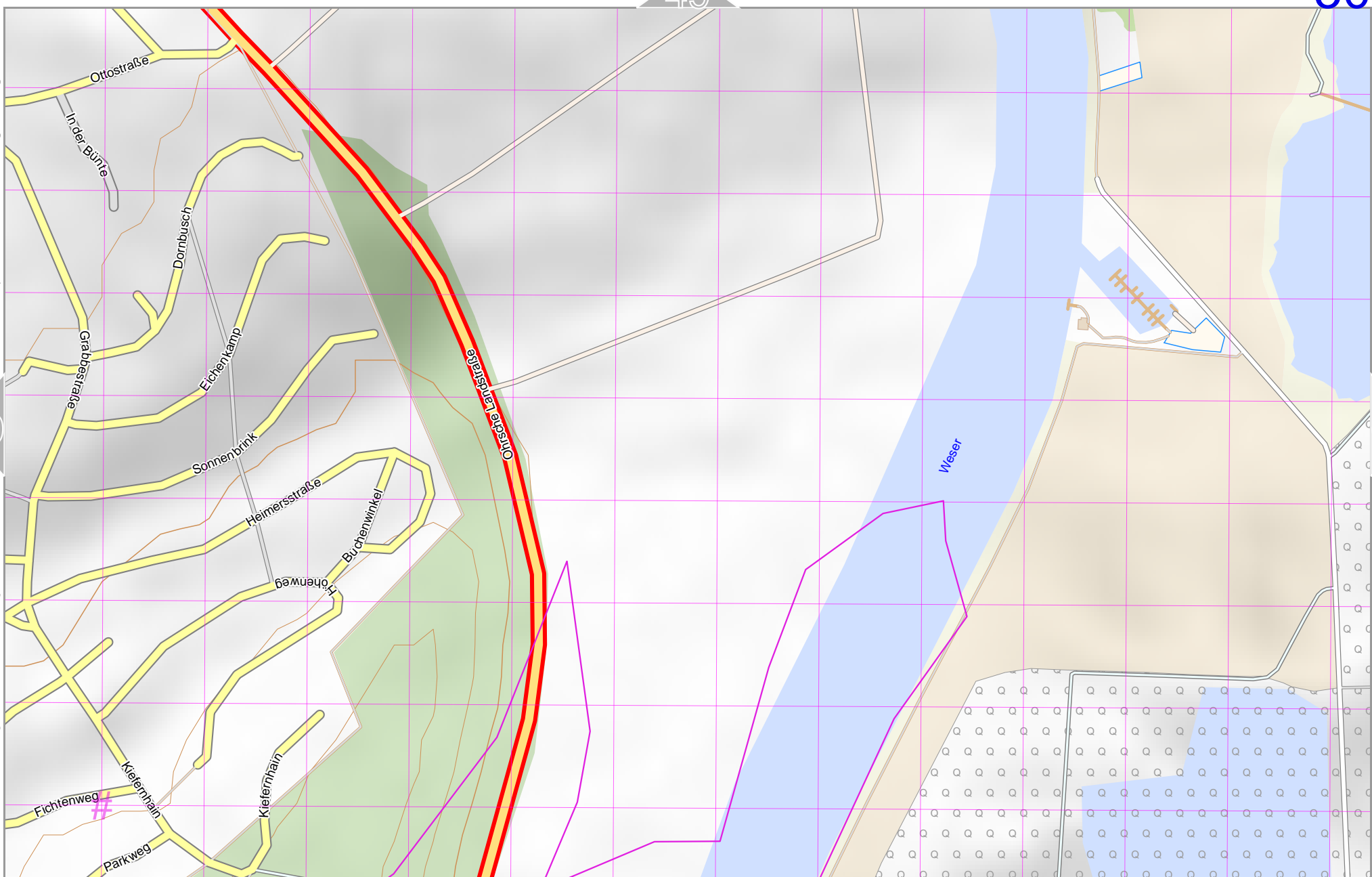
pdfmap_20230625_082017_Hameln_9.37194_52.1054_552.pdf

Map data CCBYSA2 fosc.m.org+osm.org contributors

lon 9.37268 lat 52.08434

lon 9.35319 [lat 52.07670] [nom. scale = 1 / 5000]

pdfmap_20230625_082017_Hameln_9.37194_52.1054_552.pdf



UTM: 32 U easting 524.30 km northing 5769.70 km
 UTM-Grid-width = 100m
 Contour interval = 20m

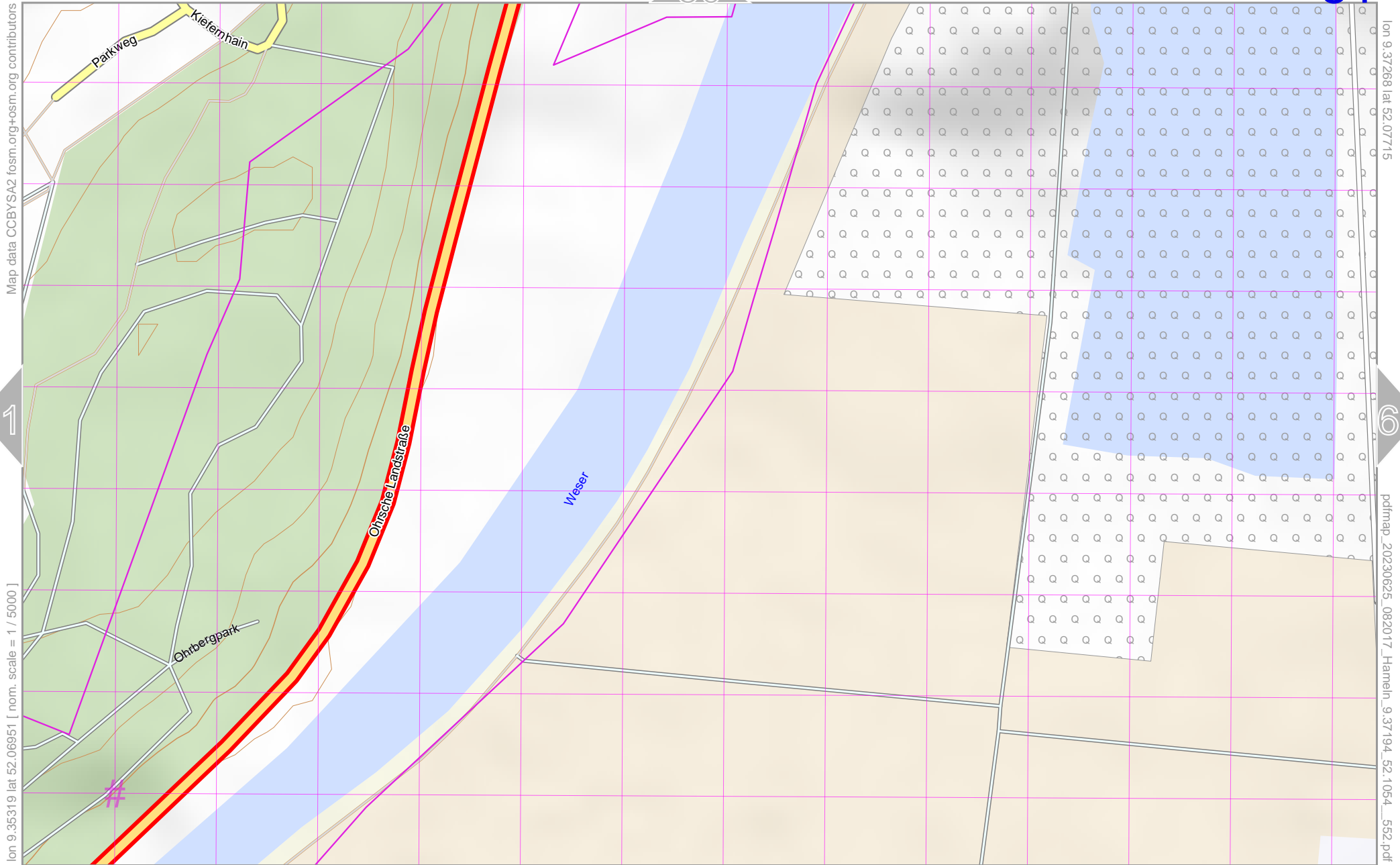
Hameln

51

50

41

61



Map data CC BY SA2 fism.org+osm.org contributors

lon 9.35319 lat 52.06951 [nom. scale = 1 / 5000]

lon 9.37268 lat 52.07715

pdfmap_20230625_082017_Hameln_9.37194_52.1054_552.pdf

UTM: 32 U easting 524.30 km northing 5768.90 km
 UTM-Grid-width = 100m
 Contour interval = 20m

Map data CCBY-SA2 foscsm.org+osm.org contributors

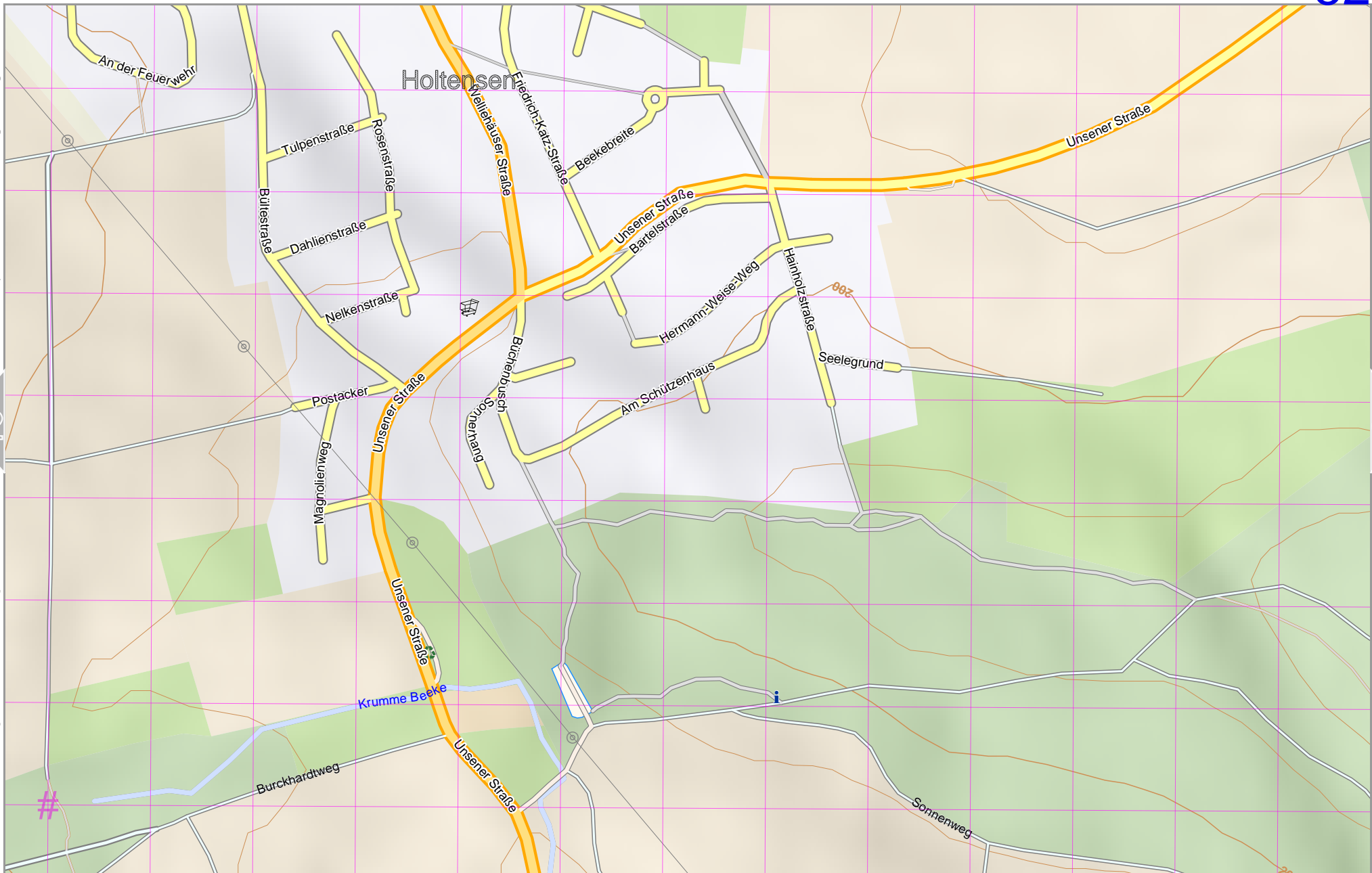
lon 9.39143 lat 52.14186

42

62

lon 9.37195 lat 52.13422 [nom. scale = 1 / 5000]

pdfmap_20230625_082017_Hameln_9.37194_52.1054_552.pdf



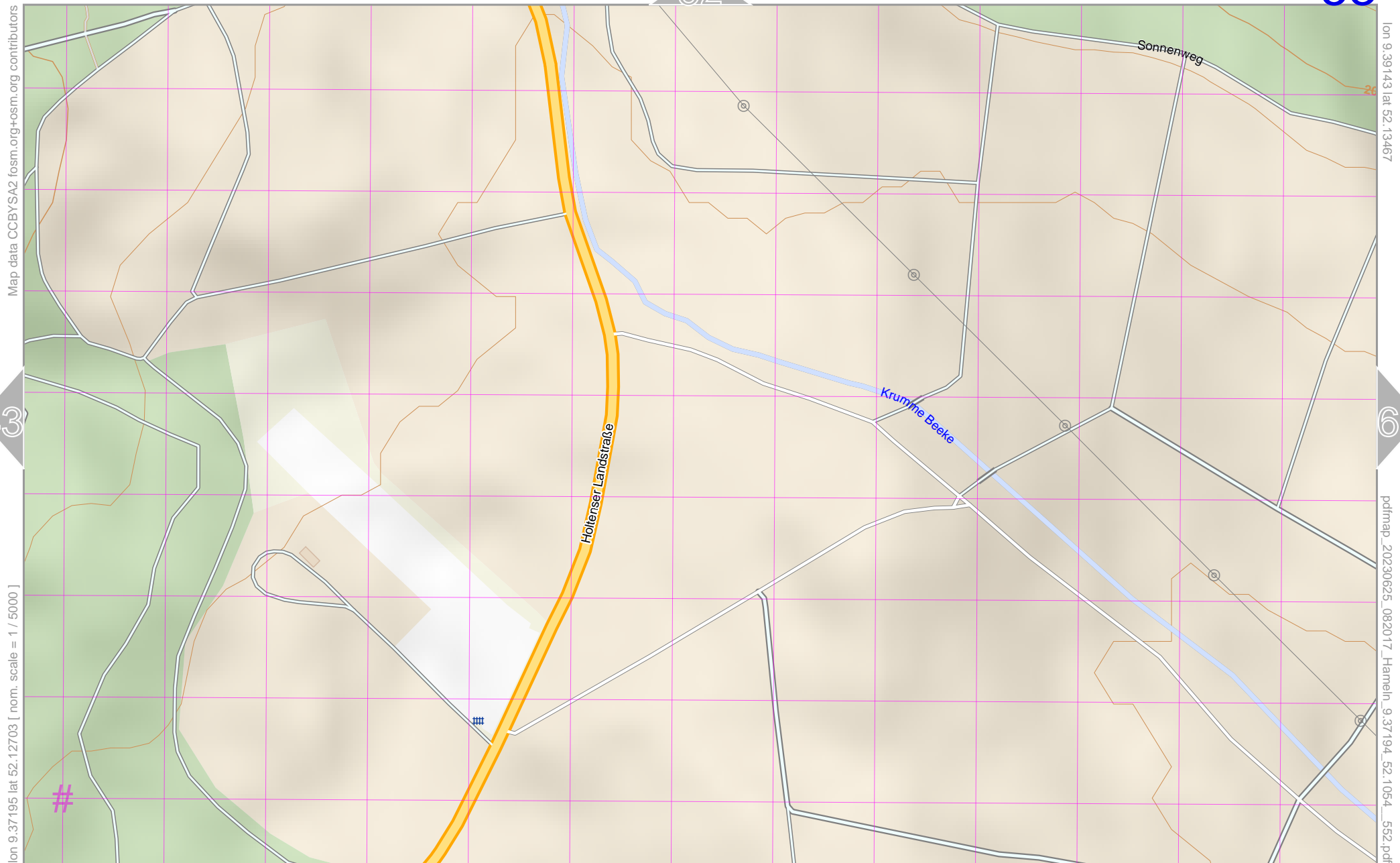
UTM: 32 U easting 525.50 km northing 5776.10 km
 UTM-Grid-width = 100m
 Contour interval = 20m

53

Hamein

52

53



Map data CCBYSA2 fasm.org+osm.org contributors

lon 9.39143 lat 52.13467

43

63

lon 9.37195 lat 52.12703 [norm. scale = 1 / 5000]

pdfmap_20230625_082017_Hamein_9.37194_52.1054_552.pdf

UTM: 32 U easting 525.50 km northing 5775.30 km

UTM-Grid-width = 100m
Contour interval = 20m

54

Map data © CCBY-SA2 foscsm.org+osm.org contributors

lon 9.39143 lat 52.12748

Holtenser Landstraße



44

64

lon 9.37195 lat 52.11984 [nom. scale = 1 / 5000]

pdfmap_20230625_082017_Hameln_9.37194_52.1054_552.pdf

200

Knabenburg

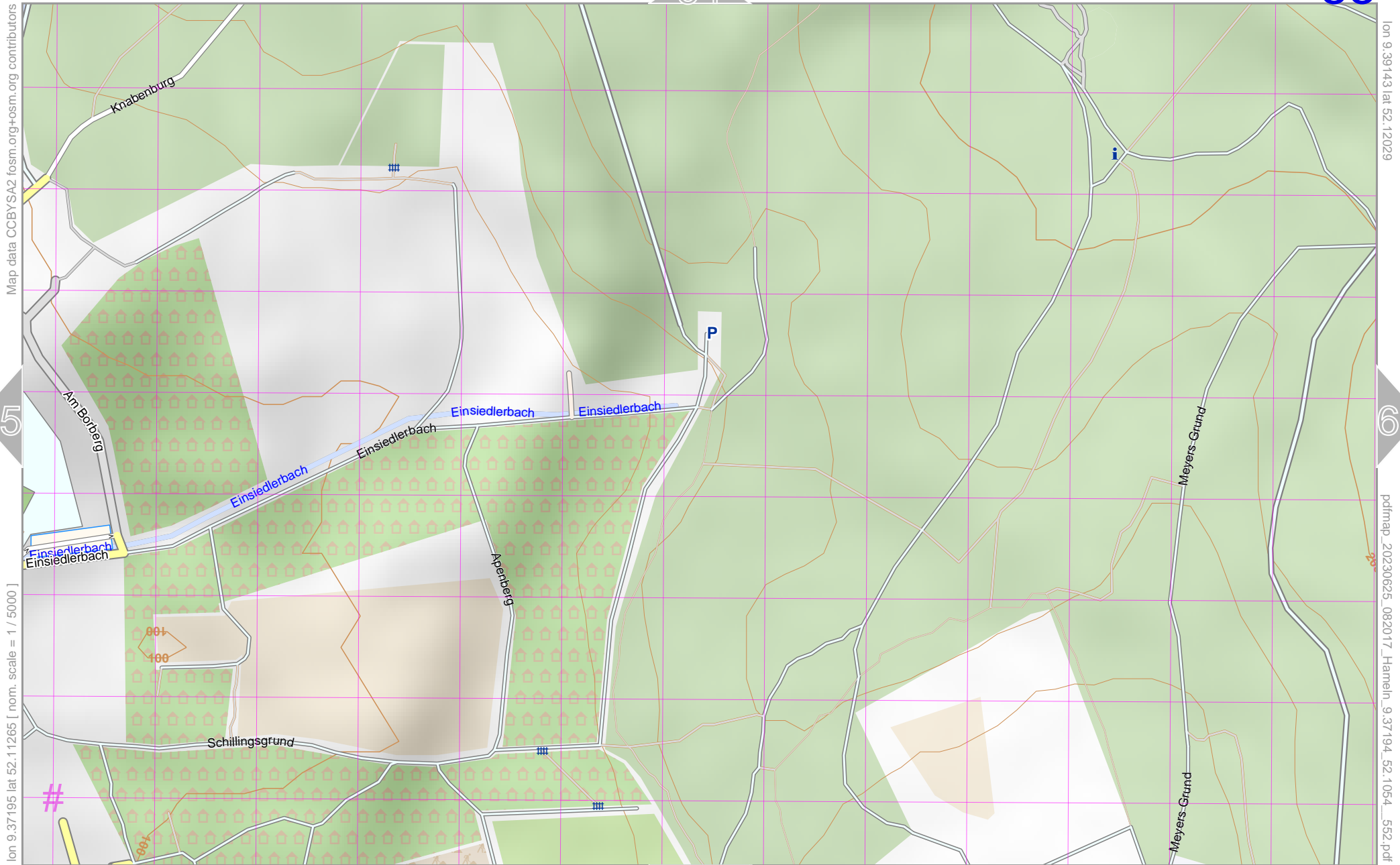


UTM: 32 U easting 525.50 km northing 5774.50 km
UTM-Grid-width = 100m
Contour interval = 20m

Hameln

54

55



Map data CC BY SA 2.0 fism.org+osm.org contributors

lon 9.39143 lat 52.12029

45

65

lon 9.37195 lat 52.11265 [nom. scale = 1 / 5000]

pdfmap_20230625_082017_Hameln_9.37194_52.1054_552.pdf

UTM: 32 U easting 525.50 km northing 5773.70 km

UTM-Grid-width = 100m
Contour interval = 20m

56

Map data CCBYSA2 fcosm.org+osm.org contributors

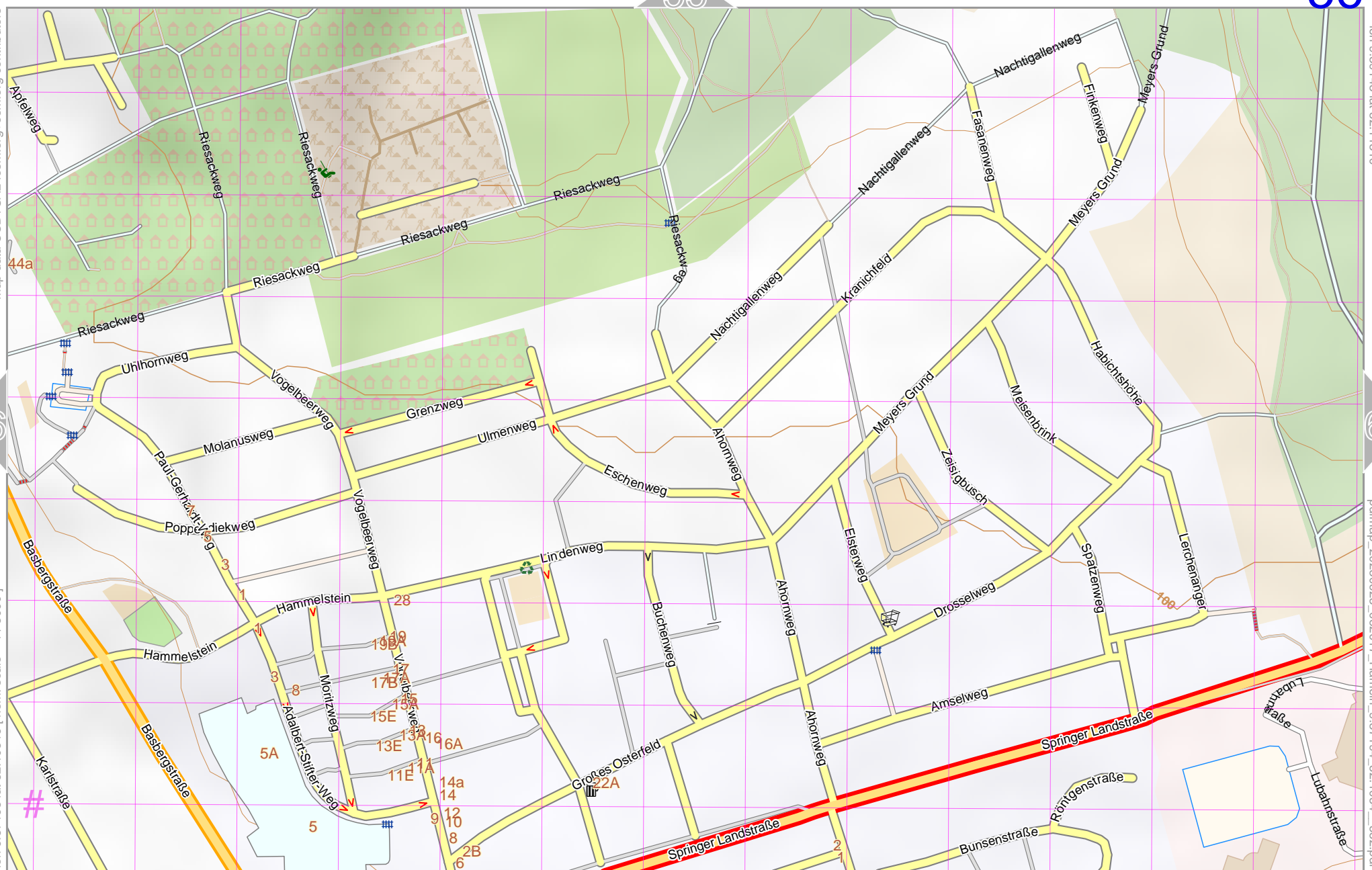
lon 9.39143 lat 52.11310

46

66

lon 9.37195 lat 52.10546 [nom. scale = 1 / 5000]

pdfmap_20230625_082017_Hameln_9.37194_52.1054_552.pdf



UTM: 32 U easting 525.50 km northing 5772.90 km
 UTM-Grid-width = 100m
 Contour interval = 20m

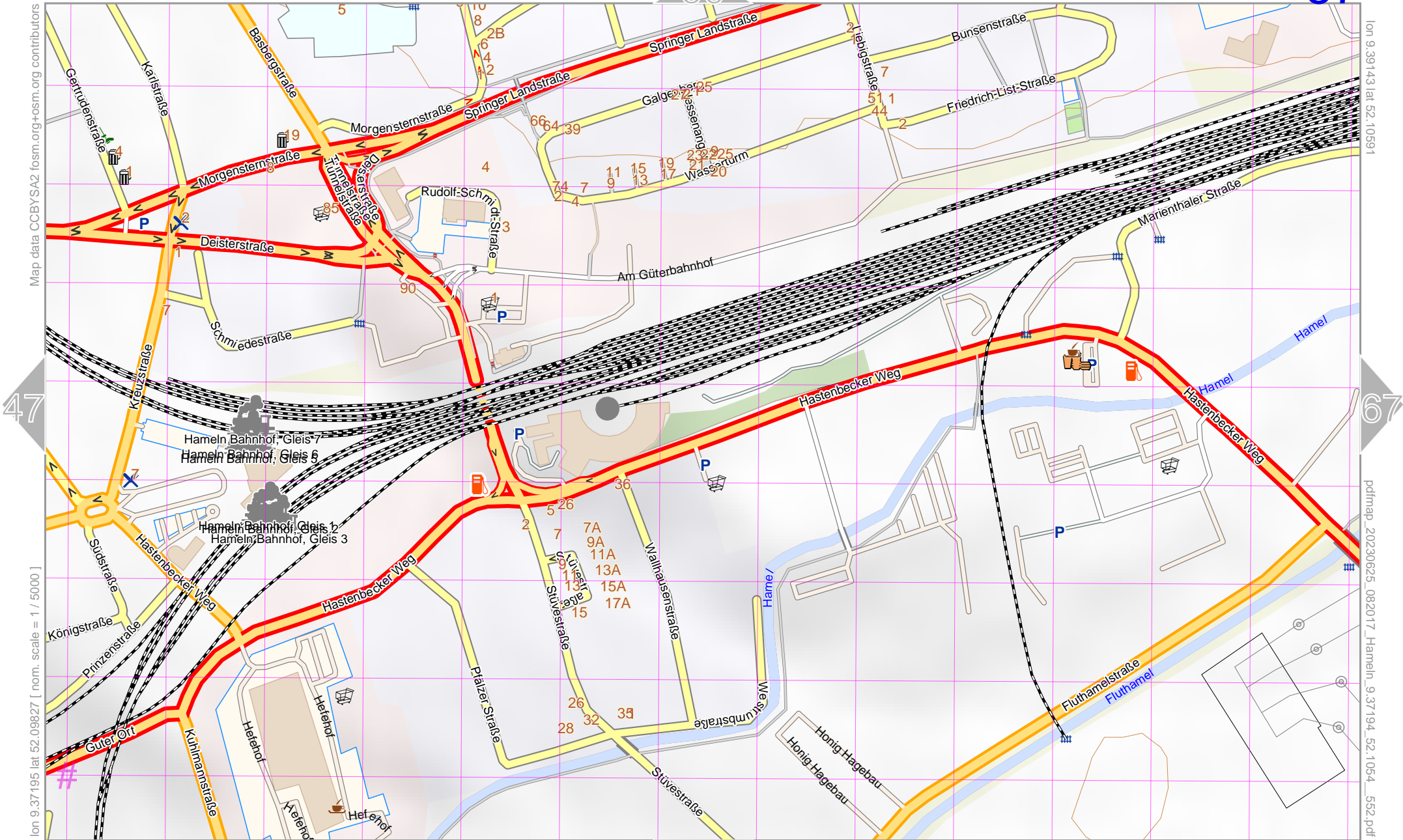
57

Hameln

57

Map data CC BY SA 2 f osm.org+osm.org contributors

lon 9.39143 lat 52.10591



lon 9.37195 lat 52.09827 [nom. scale = 1 / 50000]

pdfmap_20230625_082017_Hameln_9.37194_52.1054_552.pdf

UTM: 32 U easting 525.50 km northing 5772.10 km

UTM-Grid-width = 100m
Contour interval = 20m

58

Map data CCBYSA2 fcsm.org+osm.org contributors

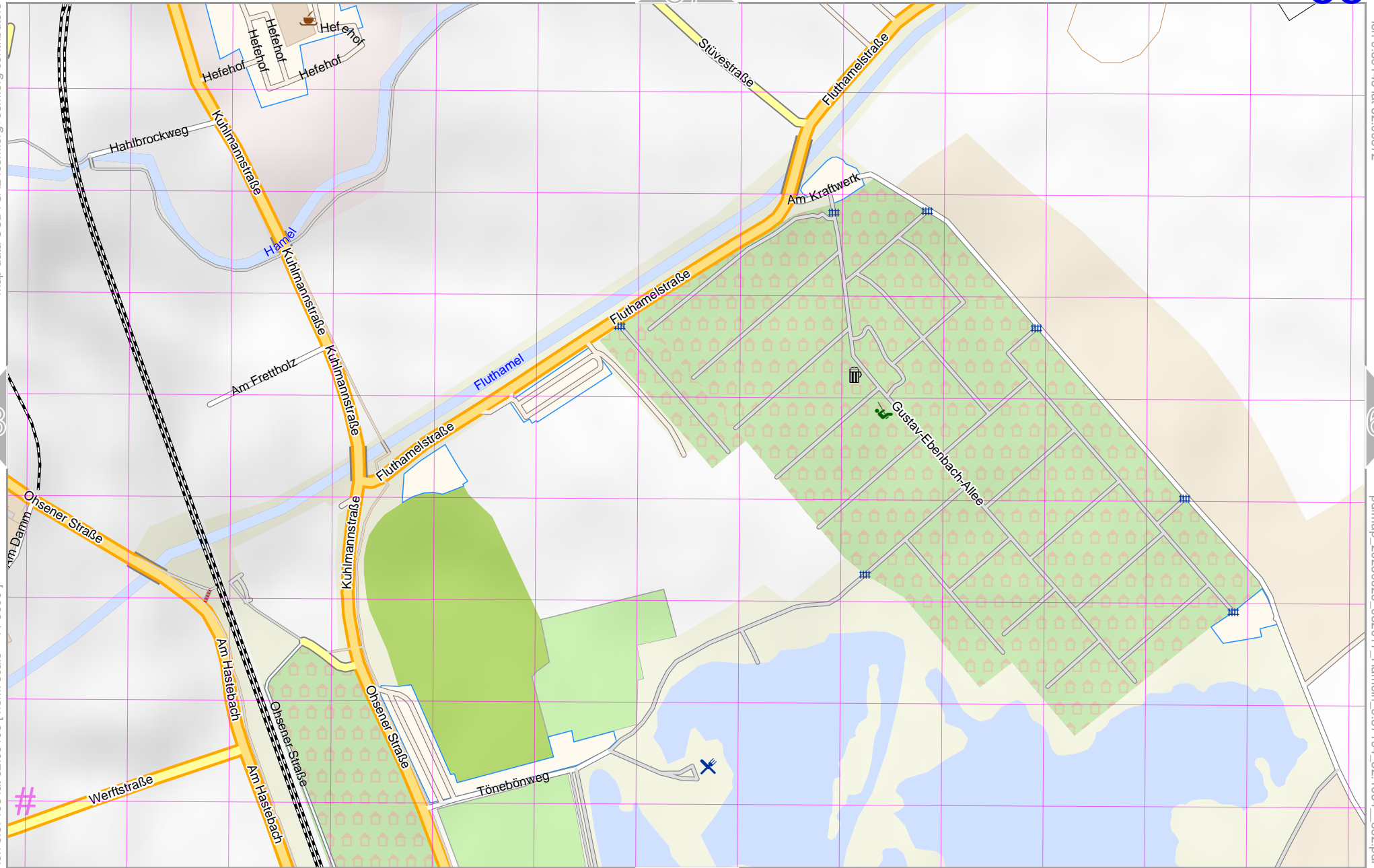
lon 9.39143 lat 52.09872

48

68

lon 9.37195 lat 52.09108 [nom. scale = 1 / 5000]

pdfmap_20230625_082017_Hameln_9.37194_52.1054_552.pdf



UTM: 32 U easting 525.50 km northing 5771.30 km
 UTM-Grid-width = 100m
 Contour interval = 20m

59

Hameln

58

59

Map data CC BY SA 2 f osm.org+osm.org contributors

lon 9.39143 lat 52.09153

Georg-Wessel-Straße

Am Hasebach

Ohlener Straße

Tönebönweg

Tönebönweg

Heilwegskamp

Hasebach

Otto-Körting-Straße

Kleingartenanlage am Hasebach

49

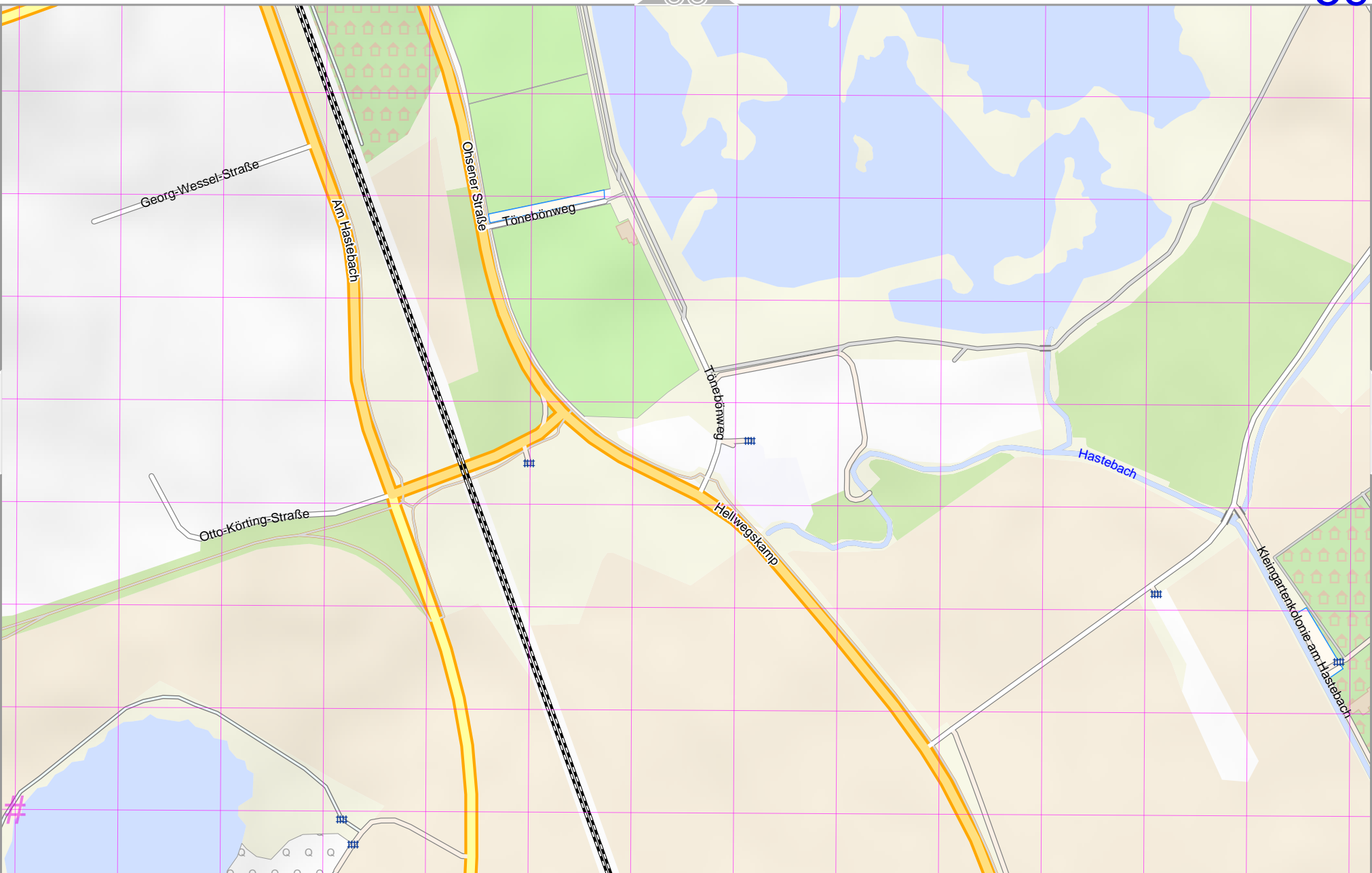
69

lon 9.37195 lat 52.08389 [norm. scale = 1 / 5000]

pdfmap: 20230625_082017_Hameln_9.37194_52.1054_552.pdf

60

UTM: 32 U easting 525.50 km northing 5770.50 km
UTM-Grid-width = 100m
Contour interval = 20m



Map data CCBYSA2 fcsm.org+osm.org contributors

lon 9.39143 lat 52.08434

50

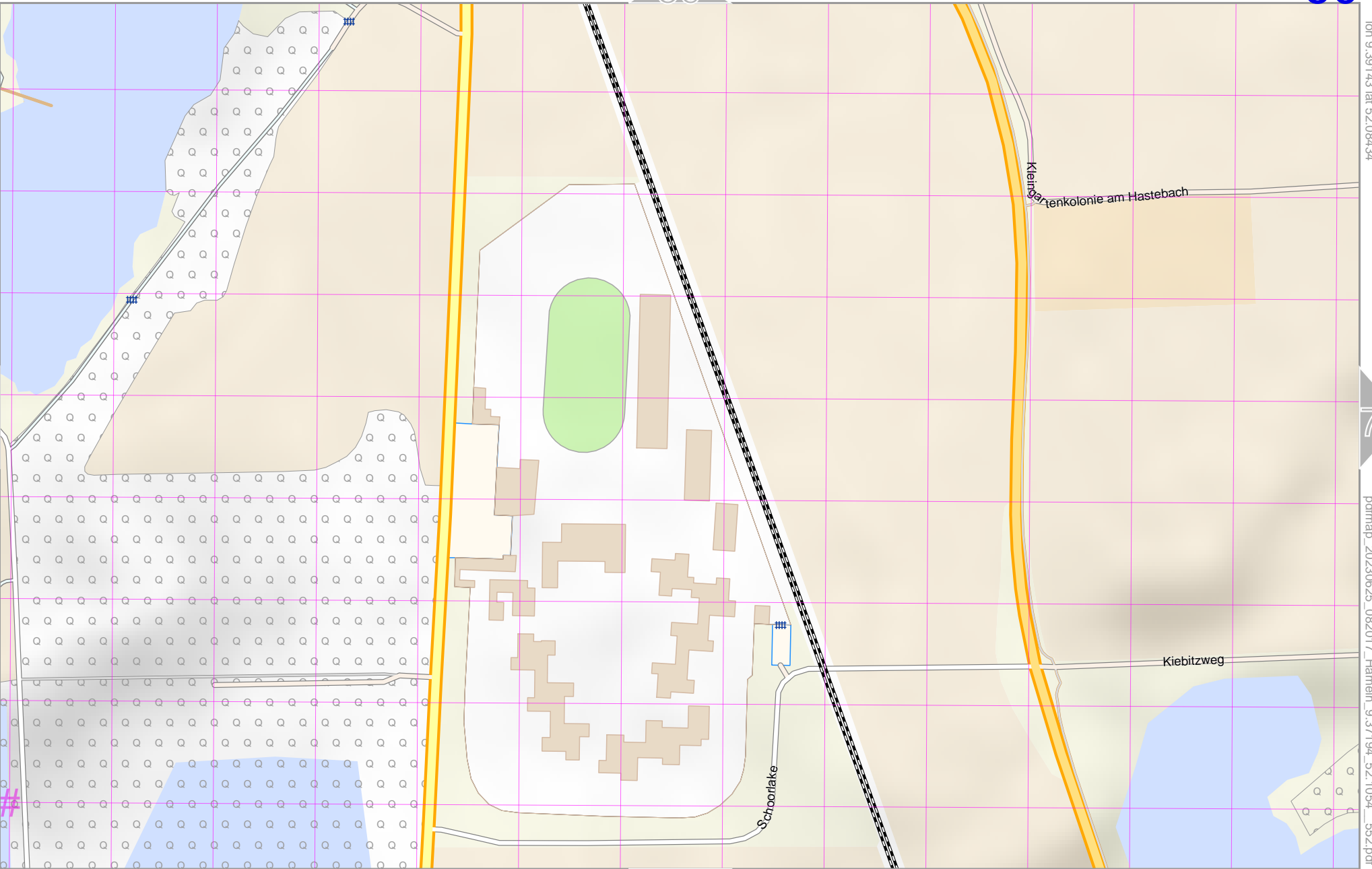
70

lon 9.37195 lat 52.07670 [nom. scale = 1 / 5000]

pdfmap_20230625_082017_Hameln_9.37194_52.1054_552.pdf

UTM: 32 U easting 525.50 km northing 5769.70 km
UTM-Grid-width = 100m
Contour interval = 20m

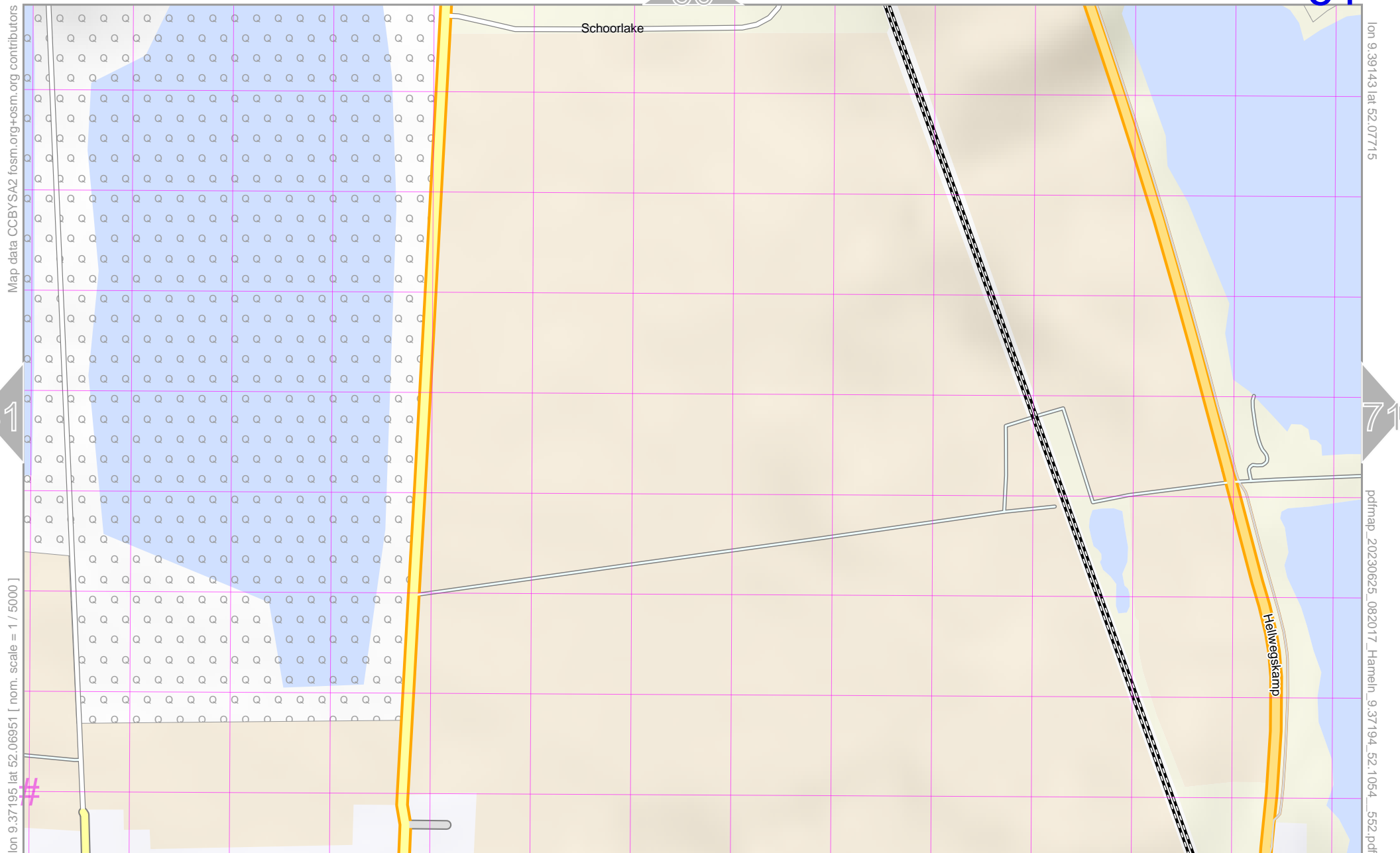
61



Hameln

60

61



Map data © CC BY SA 2 fosm.org+osm.org contributors

lon 9.39143 lat 52.07715

lon 9.37195 lat 52.06951 [norm. scale = 1 / 50000]

pdfmap_20230625_082017_Hameln_9.37194_52.1054_552.pdf

UTM: 32 U easting 525.50 km northing 5768.90 km
 UTM-Grid-width = 100m
 Contour interval = 20m

Hameln

Map data CCBYSA2 fcsm.org+osm.org contributors

lon 9.41018 lat 52.14186

52

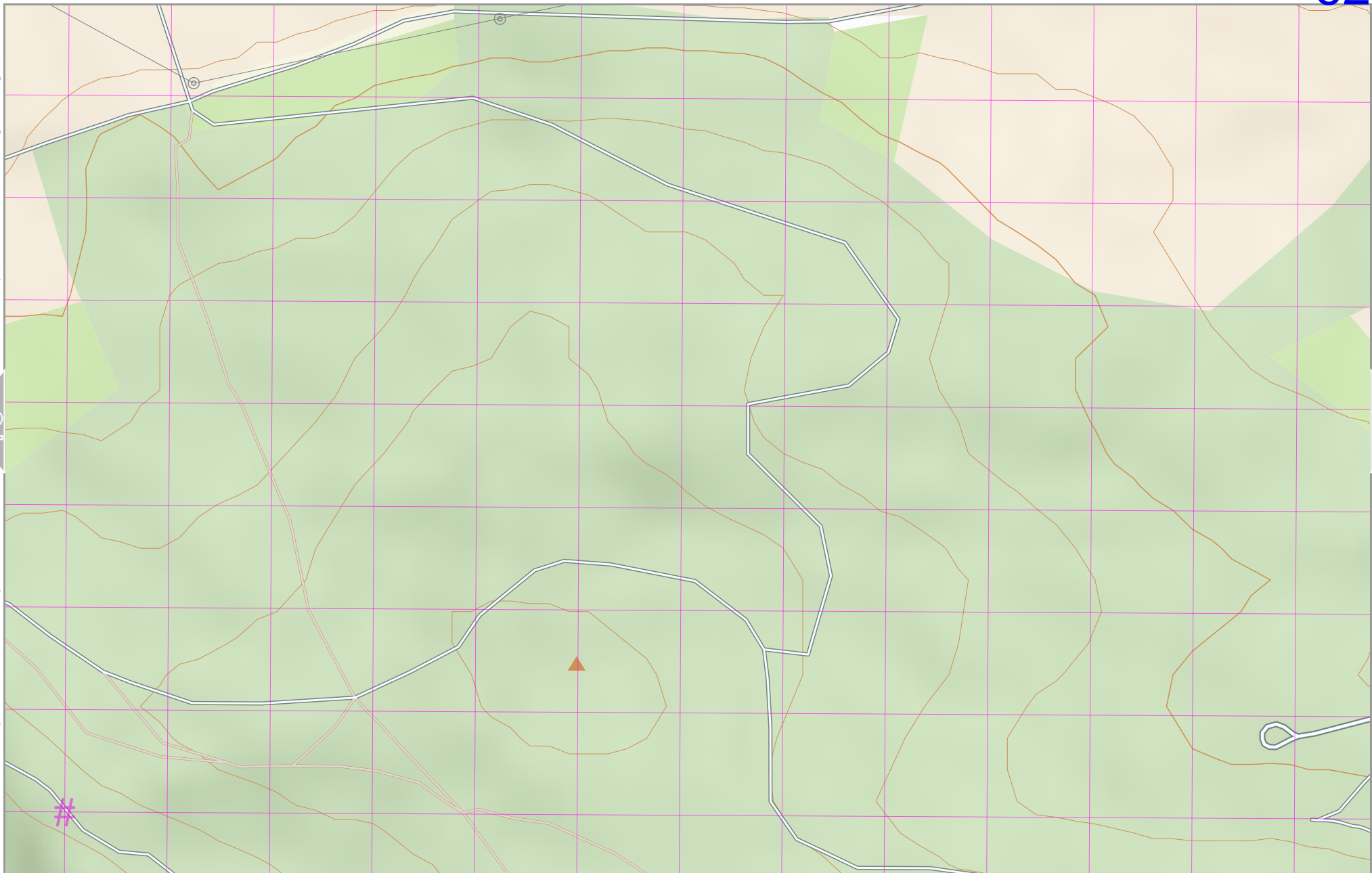
72

lon 9.39070 lat 52.13422 [nom. scale = 1 / 5000]

pdfmap_20230625_082017_Hameln_9.37194_52.1054_552.pdf

UTM: 32 U easting 526.80 km northing 5776.10 km
UTM-Grid-width = 100m
Contour interval = 20m

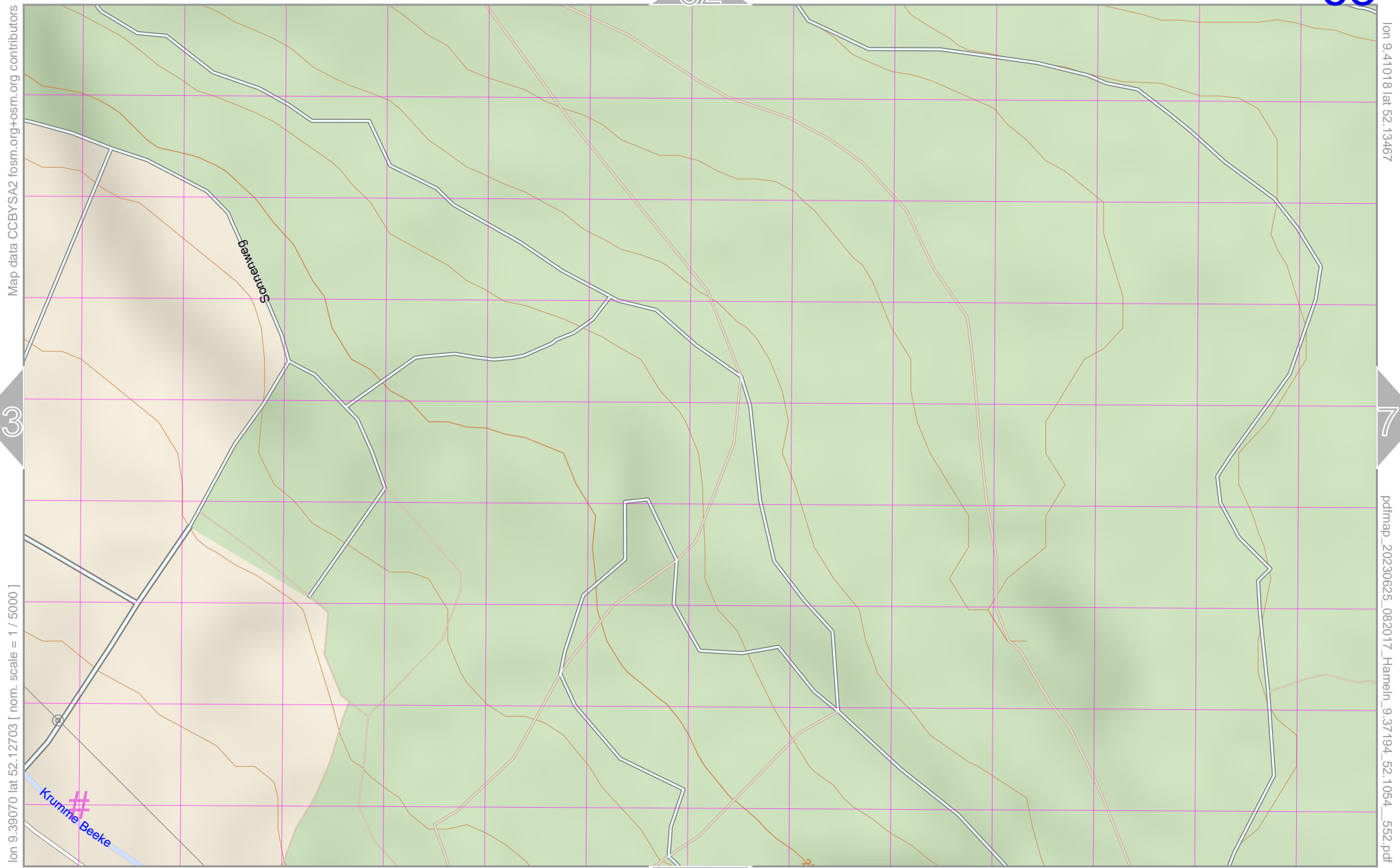
63



Hameln

62

63



Map data CC BY SA2 f osm.org+osm.org contributors

lon 9.41018 lat 52.13467

53

73

lon 9.39070 lat 52.12703 [norm. scale = 1 / 5000]

pdfmap_20230625_082017_Hameln_9.37194_52.1054_552.pdf

UTM: 32 U easting 526.80 km northing 5775.30 km

UTM-Grid-width = 100m
Contour interval = 20m

64

Map data © OpenStreetMap contributors

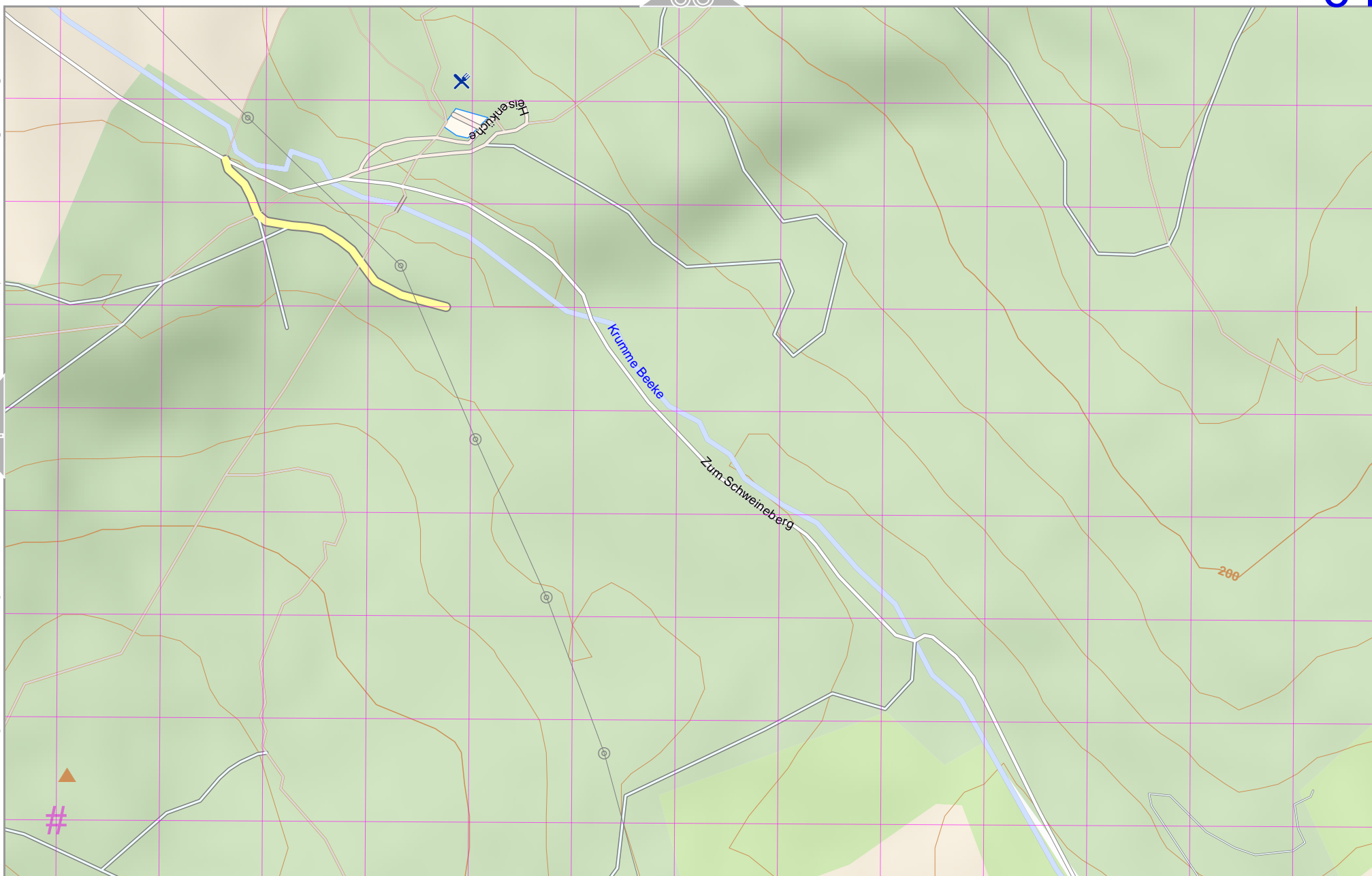
lon 9.41018 lat 52.12748

54

74

lon 9.39070 lat 52.11984 [nom. scale = 1 / 5000]

pdfmap_20230625_082017_Hameln_9.37194_52.1054_552.pdf



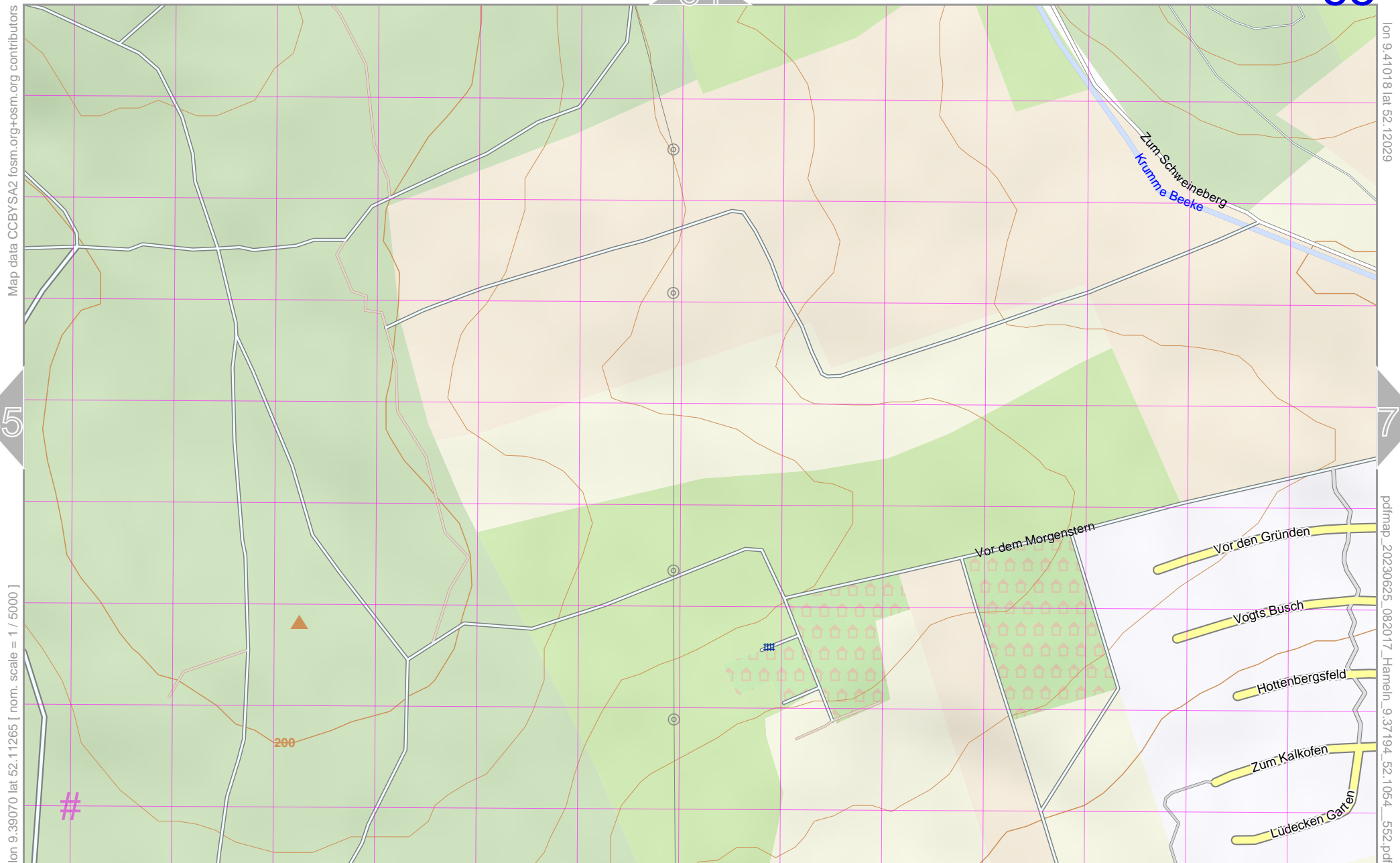
UTM: 32 U easting 526.80 km northing 5774.50 km
 UTM-Grid-width = 100m
 Contour interval = 20m

65

Hameln

64

65



Map data © CC BY SA 2.0 f osm.org + osm.org contributors

lon 9.41018 | lat 52.12029

55

75

lon 9.39070 | lat 52.11265 [norm. scale = 1 / 50000]

pdfmap: 20230625_082017_Hameln_9.37194_52.1054_552.pdf

UTM: 32 U easting 526.80 km northing 5773.70 km
 UTM-Grid-width = 100m
 Contour interval = 20m

Map data CCBYSA2 foscsm.org+osm.org contributors

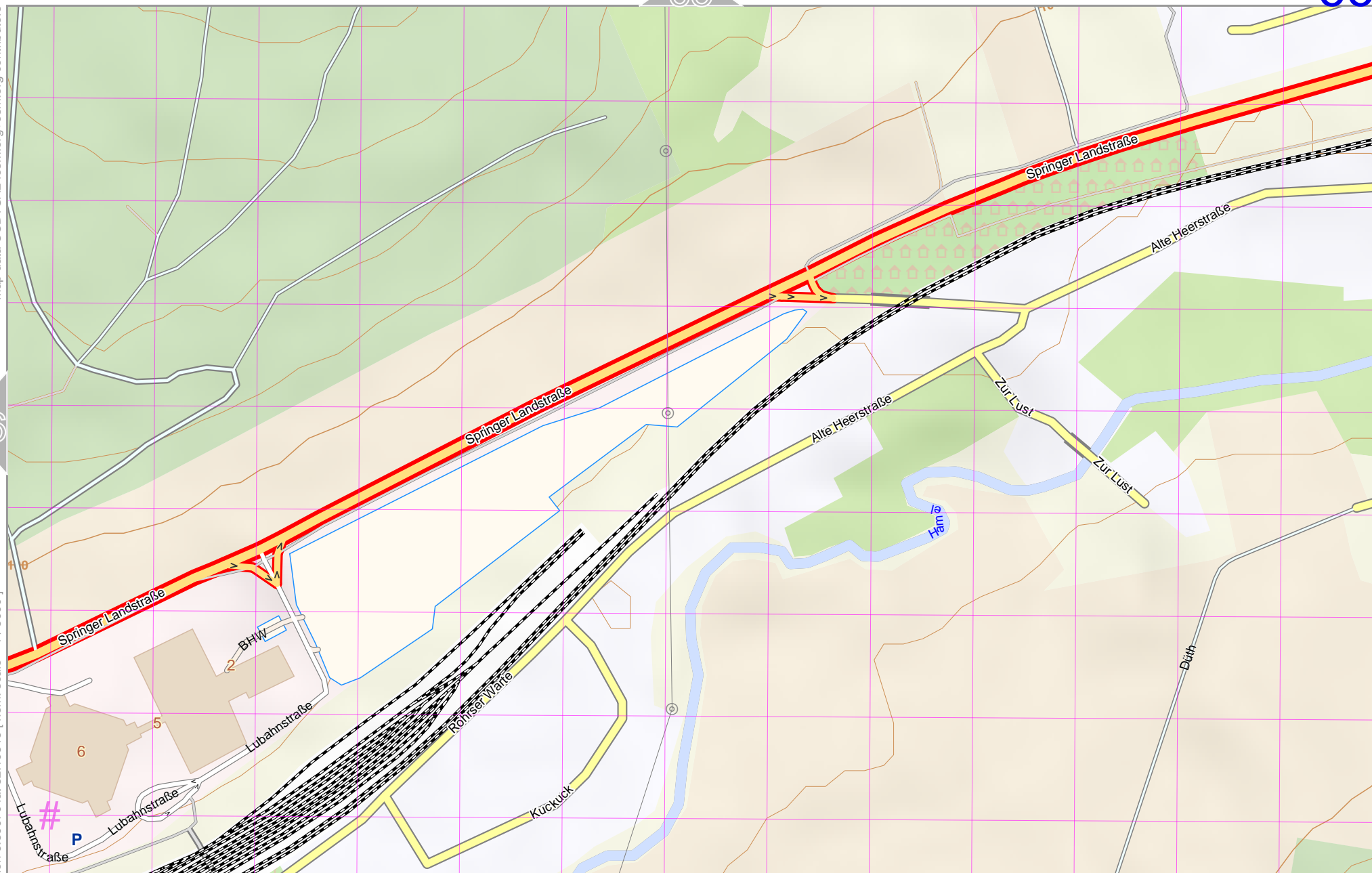
lon 9.41018 lat 52.11310

56

76

lon 9.39070 lat 52.10546 [nom. scale = 1 / 5000]

pdfmap_20230625_082017_Hameln_9.37194_52.1054_552.pdf



65

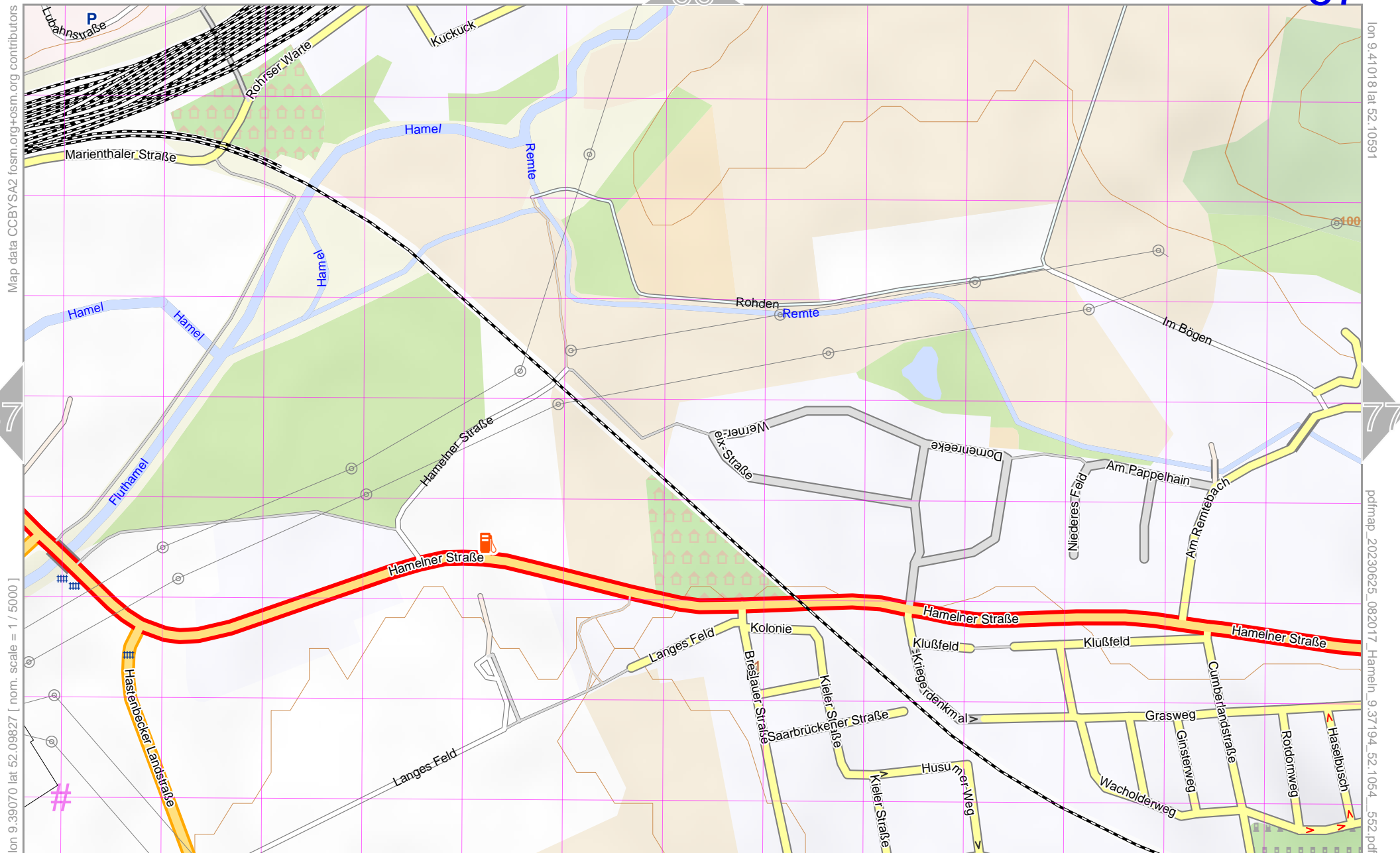
67

UTM: 32 U easting 526.80 km northing 5772.90 km
 UTM-Grid-width = 100m
 Contour interval = 20m

Hameln

66

67



Map data CC BY SA 2 f osm org contributors

lon 9.410181 lat 52.10591

57

7

lon 9.39070 lat 52.09927 [norm. scale = 1 / 5000]

pdfmap_20230625_082017_Hameln_9.37194_52.1054_552.pdf

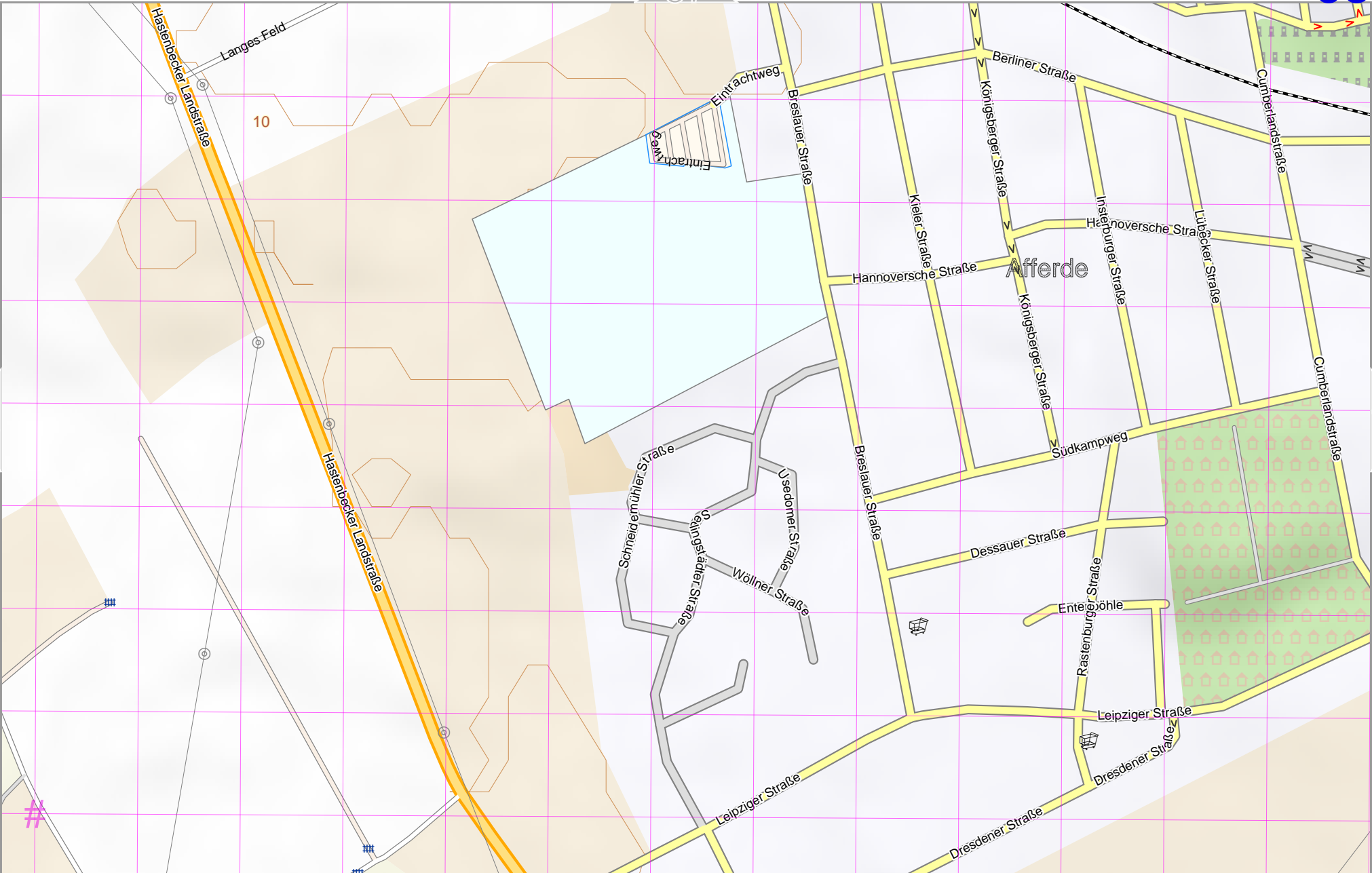
UTM: 32 U easting 526.80 km northing 5772.10 km

UTM-Grid-width = 100m
Contour interval = 20m

68

Map data CCBYSA2 fcsm.org+osm.org contributors

lon 9.39070 lat 52.09108 [nom. scale = 1 / 5000]



67

68

lon 9.41018 lat 52.09872

pdfmap_20230625_082017_Hameln_9.37194_52.1054_552.pdf

58

78

69

UTM: 32 U easting 526.80 km northing 5771.30 km
 UTM-Grid-width = 100m
 Contour interval = 20m

Hameln

69



Map data CC BY SA 2 f osm.org+osm.org contributors

lon 9.410181a lat 52.09153

50

79

lon 9.39070 lat 52.08389 [norm. scale = 1 / 5000]

pdfmap_20230625_082017_Hameln_9.37194_52.1054_552.pdf

UTM: 32 U easting 526.80 km northing 5770.50 km

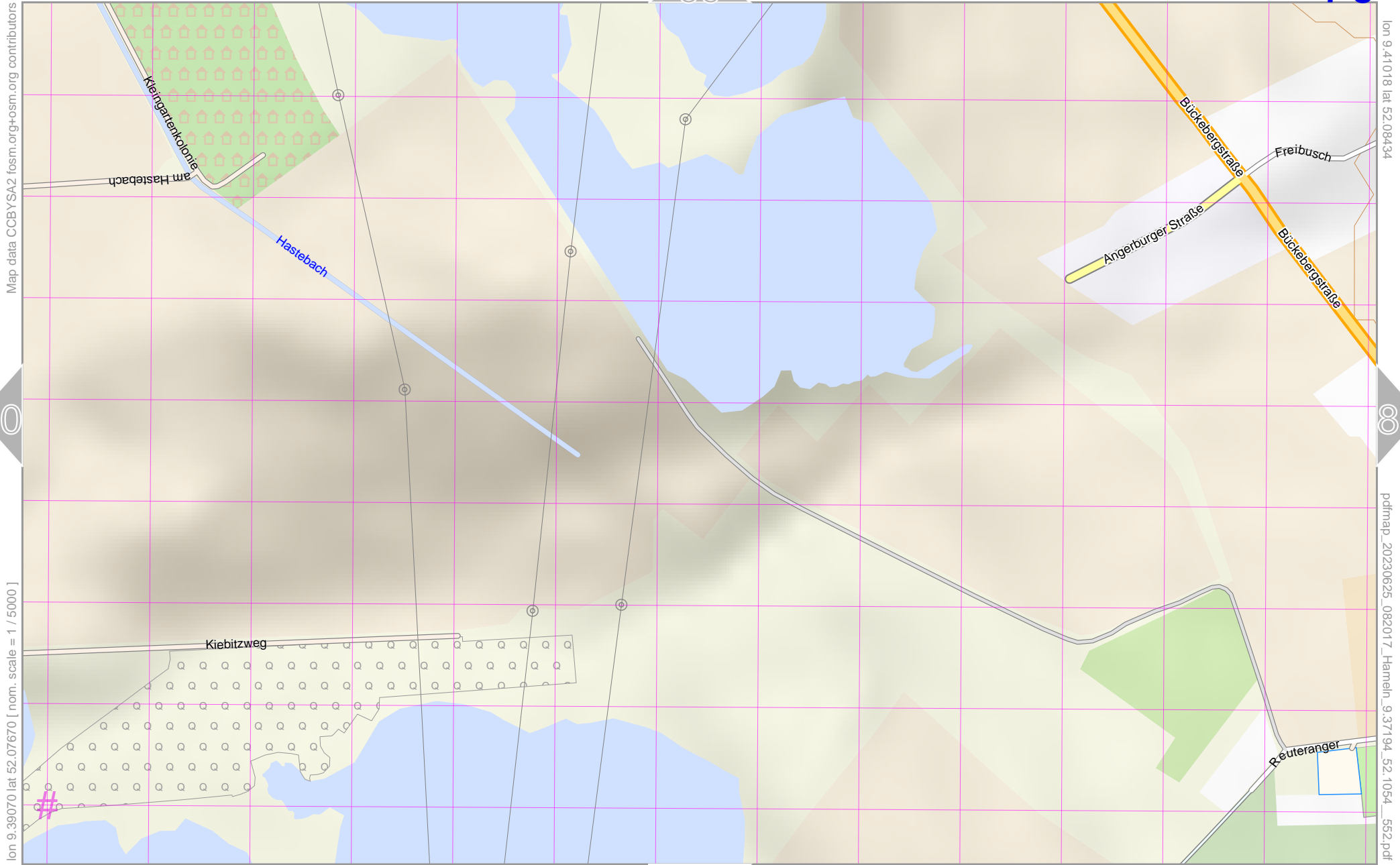
UTM-Grid-width = 100m
Contour interval = 20m

70

Hameln

69

70



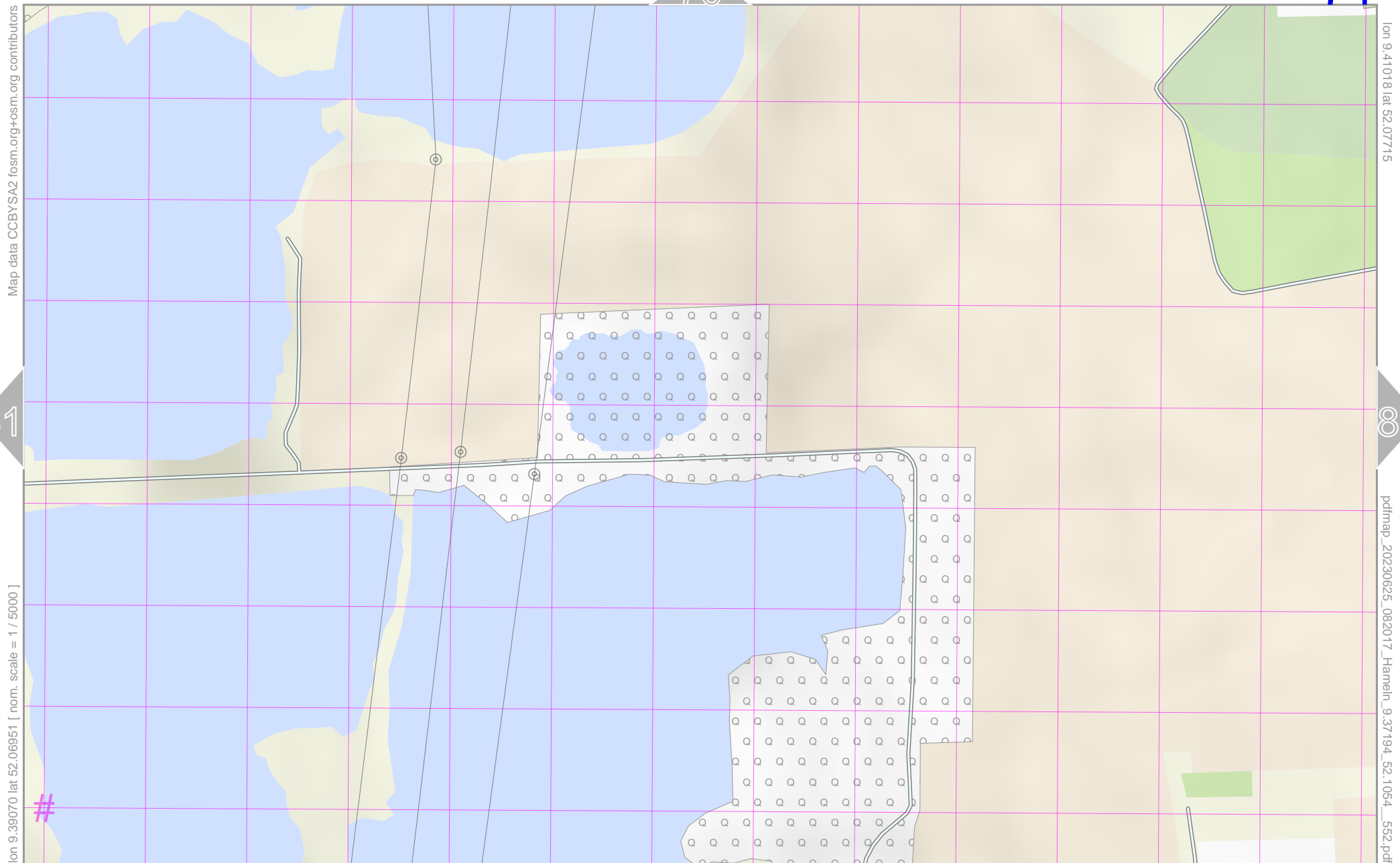
UTM: 32 U easting 526.80 km northing 5769.70 km
 UTM-Grid-width = 100m
 Contour interval = 20m

71

Hameln

70

71



Map data CCBYSA2 fosc.org+osm.org contributors

lon 9.410181a1 52.07715

61

61

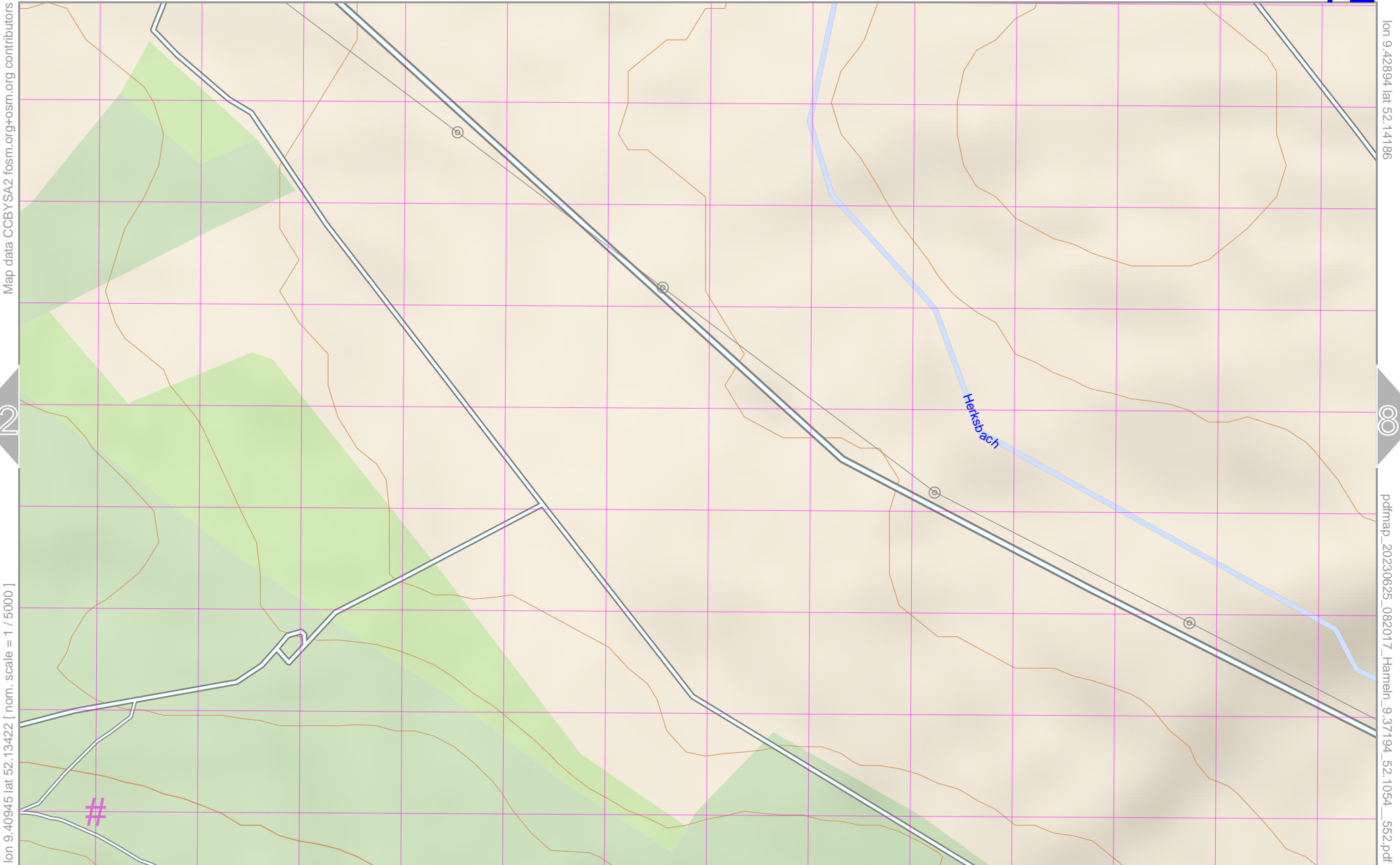
lon 9.39070 lat 52.06951 [norm. scale = 1 / 5000]

pdfmap_20230625_082017_Hameln_9.37194_52.1054_552.pdf

UTM: 32 U easting 526.80 km northing 5768.90 km

UTM-Grid-width = 100m
Contour interval = 20m

Hameln



Map data CCBYSA2 fcsm.org+osm.org contributors

lon 9.42894 lat 52.14186

62

82

lon 9.40945 lat 52.13422 [nom. scale = 1 / 5000]

pdfmap_20230625_082017_Hameln_9.37194_52.1054_552.pdf

UTM: 32 U easting 528.10 km northing 5776.10 km

UTM-Grid-width = 100m

Contour interval = 20m

73

Hameln

73

72

74

63

63

Map data CC BY-SA 2 f osm.org+osm.org contributors

lon 9.42894 lat 52.13467

lon 9.40945 lat 52.12703 [norm. scale = 1 / 5000]


pdfmap_20230625_082017_Hameln_9.37194_52.1054_552.pdf

#

UTM: 32 U easting 528.10 km northing 5775.30 km

UTM-Grid-width = 100m

Contour interval = 20m

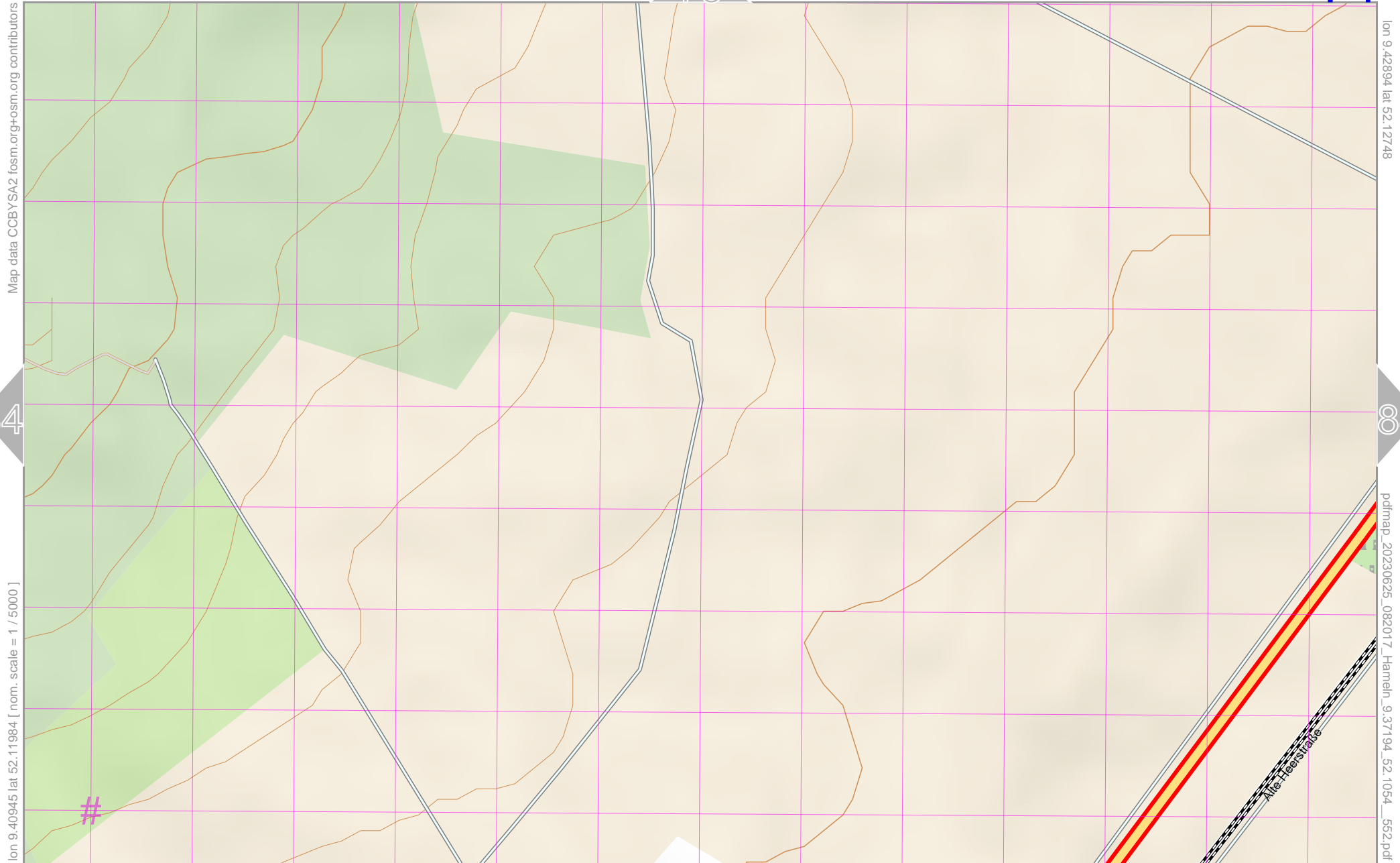


Hameln

top

73

74



64

64

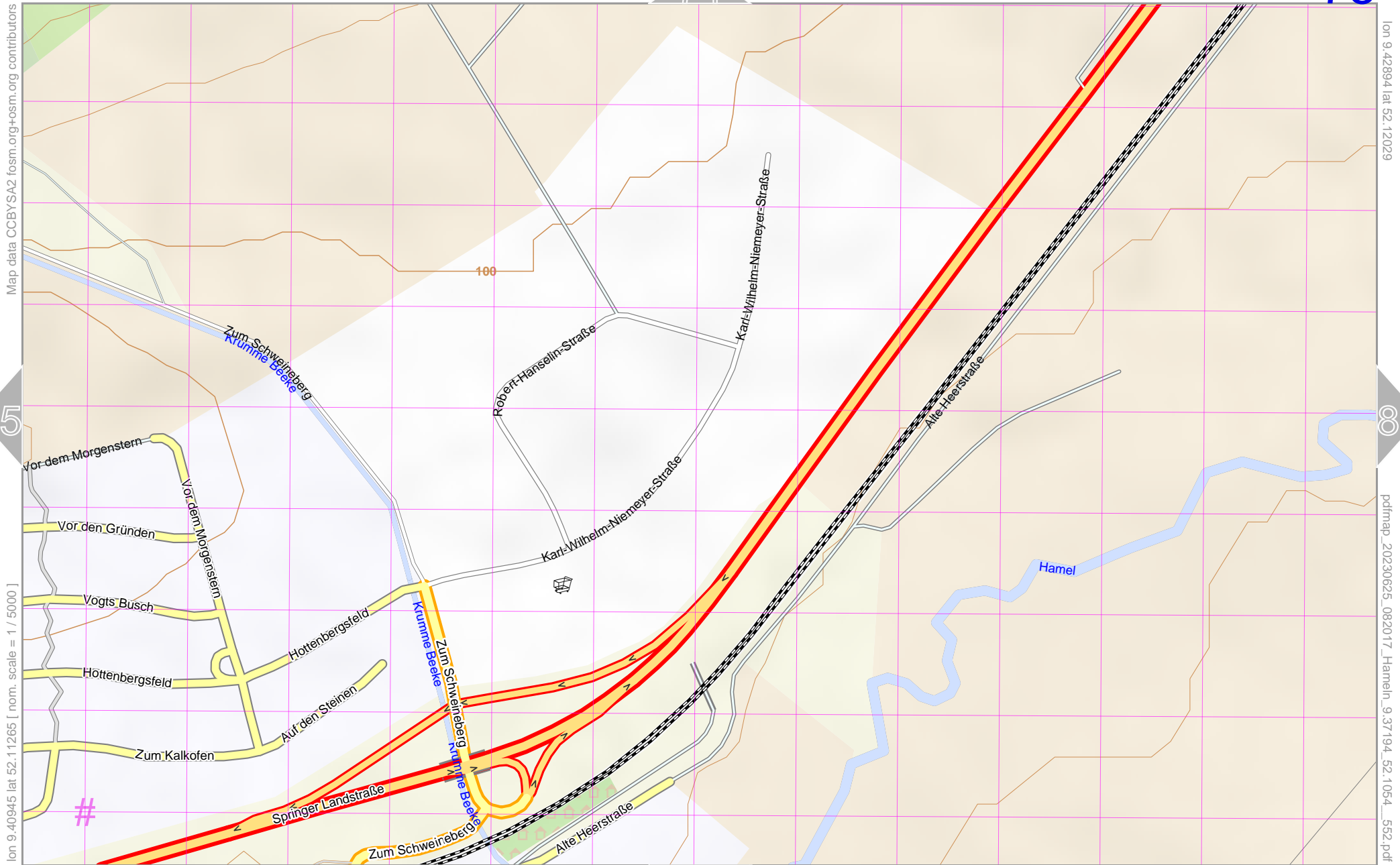
75

UTM: 32 U easting 528.10 km northing 5774.50 km
UTM-Grid-width = 100m
Contour interval = 20m

Hameln

74

75



UTM: 32 U easting 528.10 km northing 5773.70 km
 UTM-Grid-width = 100m
 Contour interval = 20m

76

Hameln

76

75

77

Map data CCBYSA2 fcsm.org+osm.org contributors

lon 9.42894 lat 52.11310

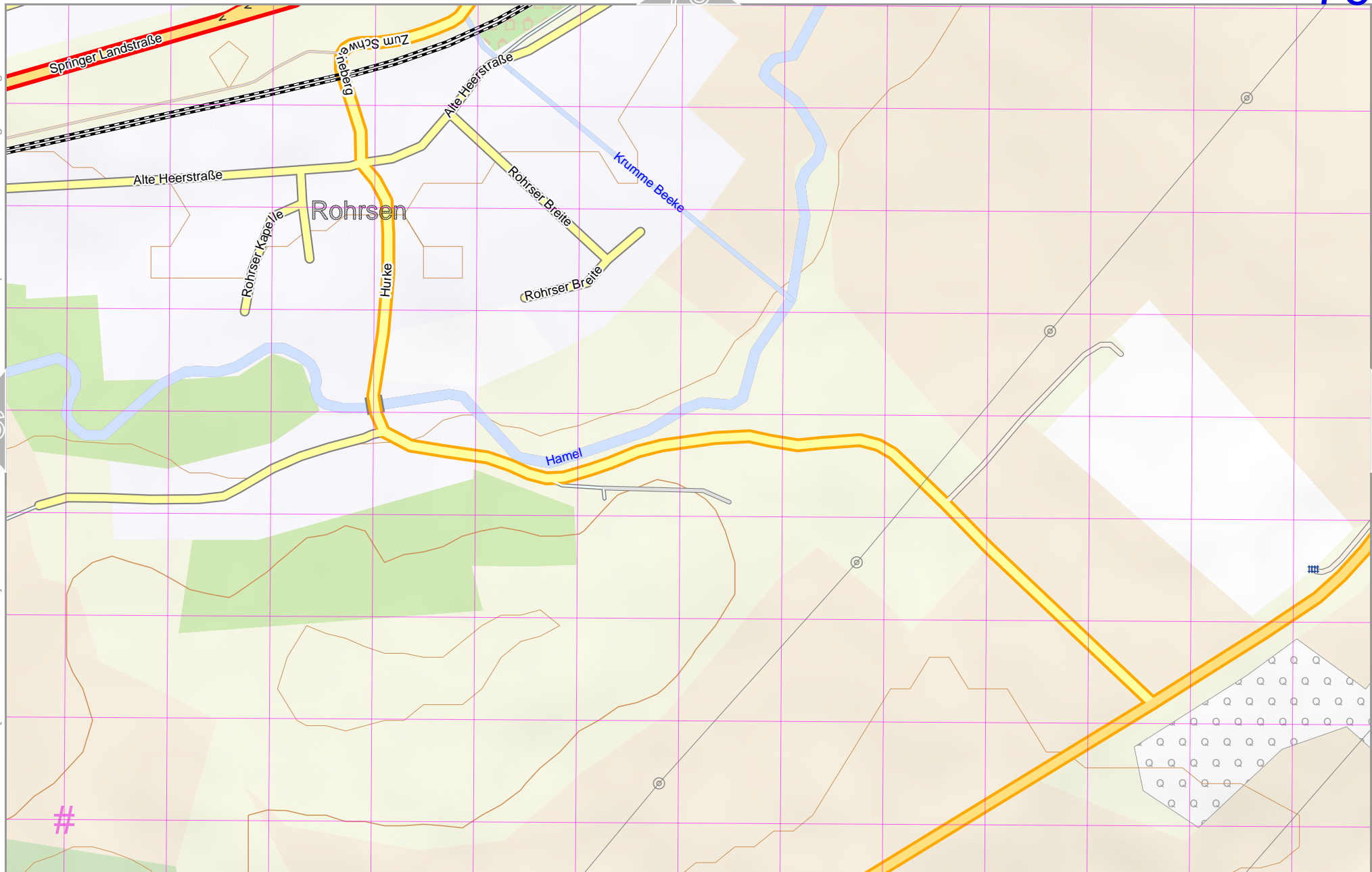
pdfmap_20230625_082017_Hameln_9.37194_52.1054_552.pdf

lon 9.40945 lat 52.10546 [nom. scale = 1 / 5000]

66

66

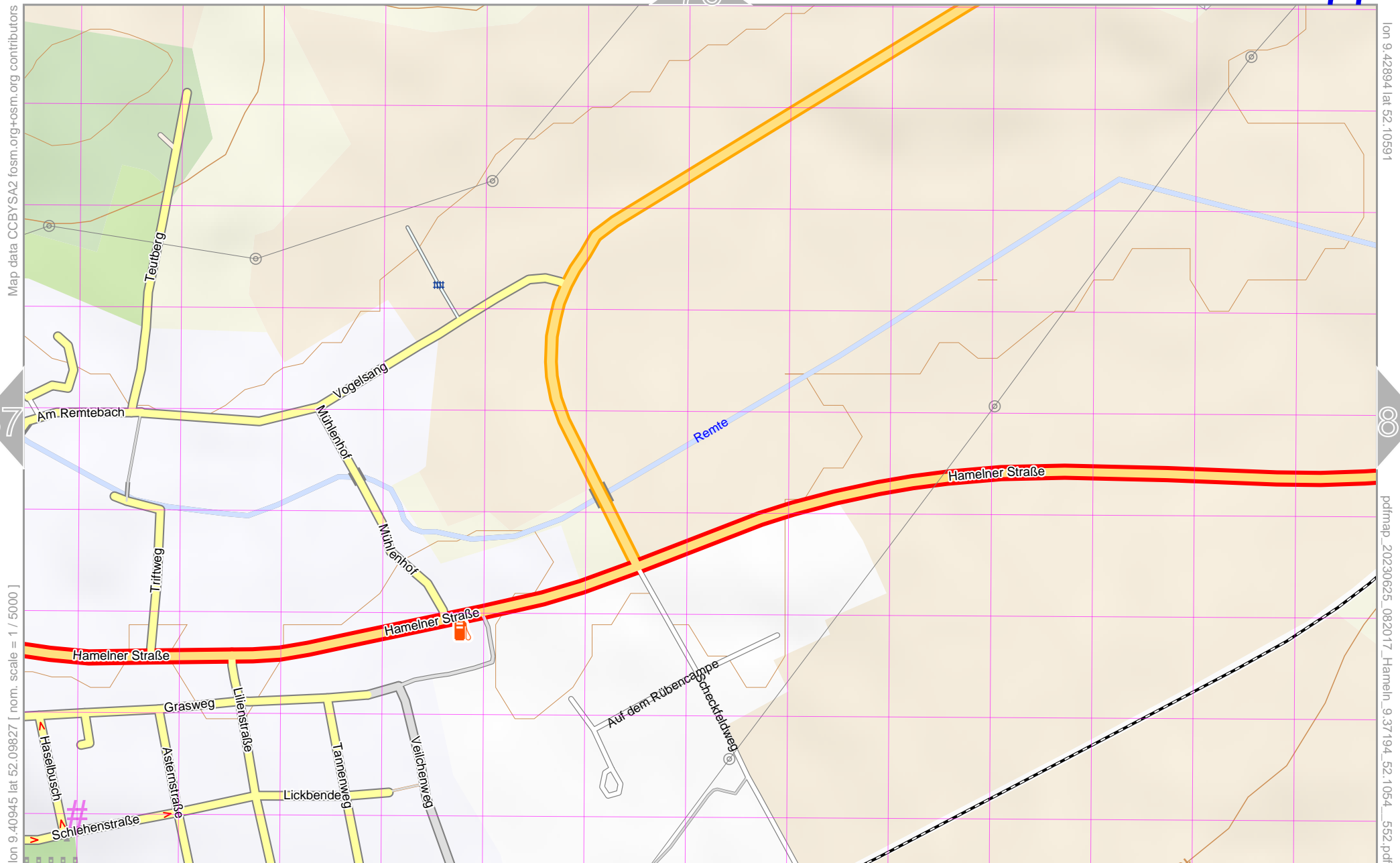
UTM: 32 U easting 528.10 km northing 5772.90 km
UTM-Grid-width = 100m
Contour interval = 20m



Hameln

76

77



Map data CC BY SA 2 f osm.org+osm.org contributors

lon 9.42894 lat 52.10591

67

68

lon 9.40945 lat 52.09927 [nom. scale = 1 / 50000]

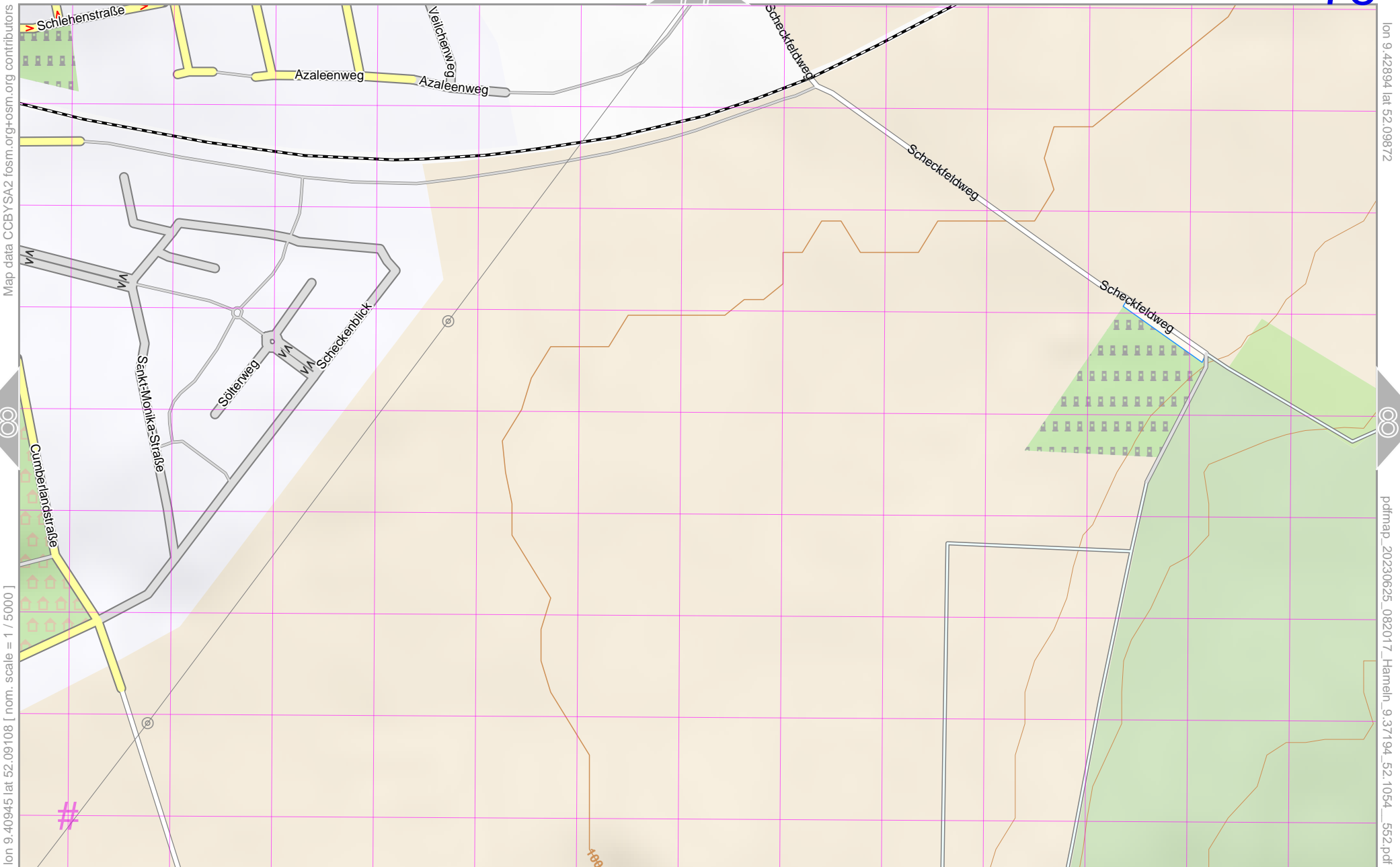
pdfmap_20230625_082017_Hameln_9.37194_52.1054_552.pdf

UTM: 32 U easting 528.10 km northing 5772.10 km

UTM-Grid-width = 100m
Contour interval = 20m

78

Hameln



Map data CCBYSA2 fosc.m.org+osm.org contributors

lon 9.40945 lat 52.09108 [nom. scale = 1 / 5000]

lon 9.42894 lat 52.09872

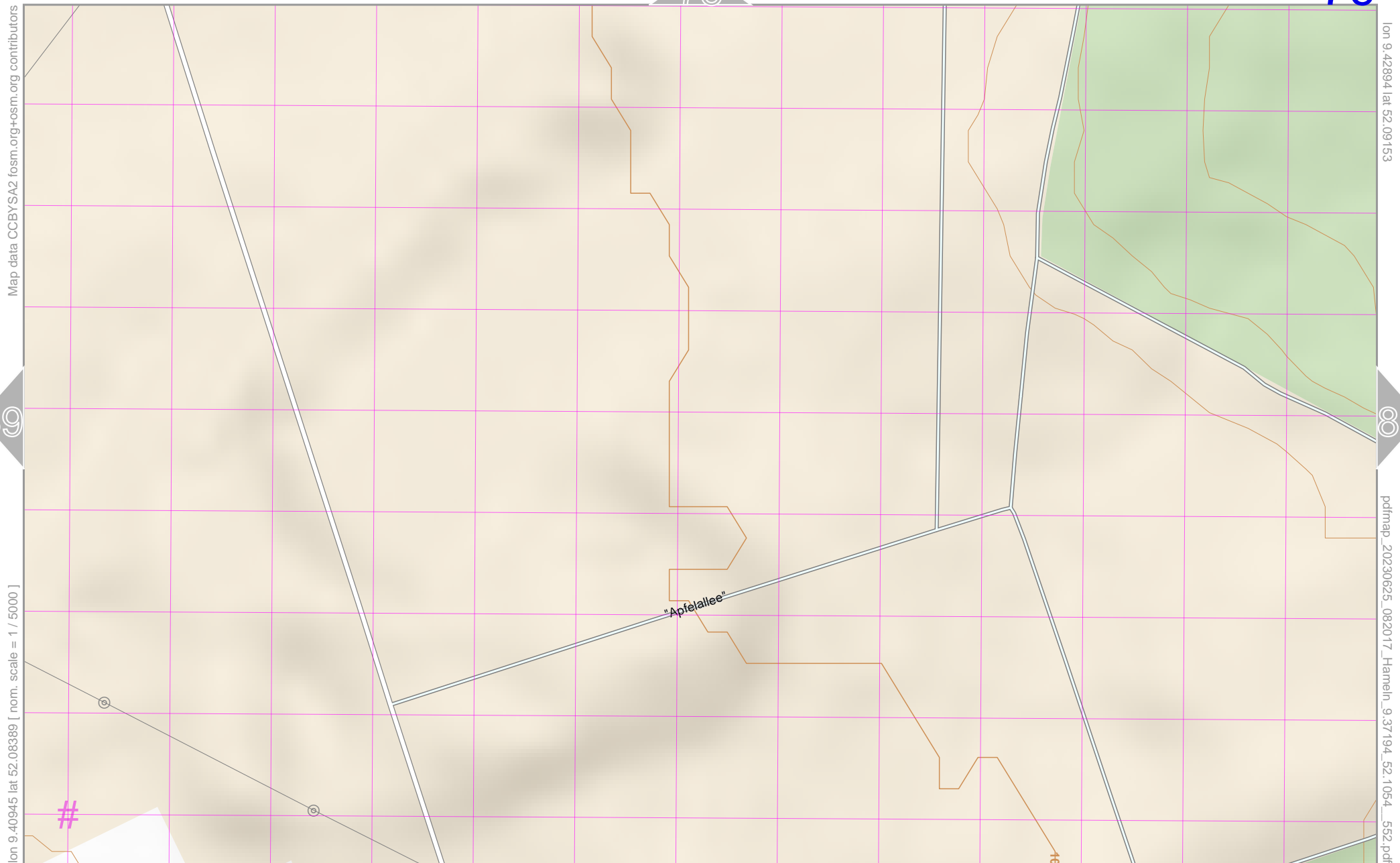
pdfmap_20230625_082017_Hameln_9.37194_52.1054_552.pdf

UTM: 32 U easting 528.10 km northing 5771.30 km
 UTM-Grid-width = 100m
 Contour interval = 20m

Hameln

78

79



UTM: 32 U easting 528.10 km northing 5770.50 km
 UTM-Grid-width = 100m
 Contour interval = 20m

Map data © CCBYSA2 fcsm.org+osm.org contributors

lon 9.42894 lat 52.08434

70

80

lon 9.40945 lat 52.07670 [nom. scale = 1 / 5000]

pdfmap_20230625_082017_Hameln_9.37194_52.1054_552.pdf



UTM: 32 U easting 528.10 km northing 5769.70 km
 UTM-Grid-width = 100m
 Contour interval = 20m

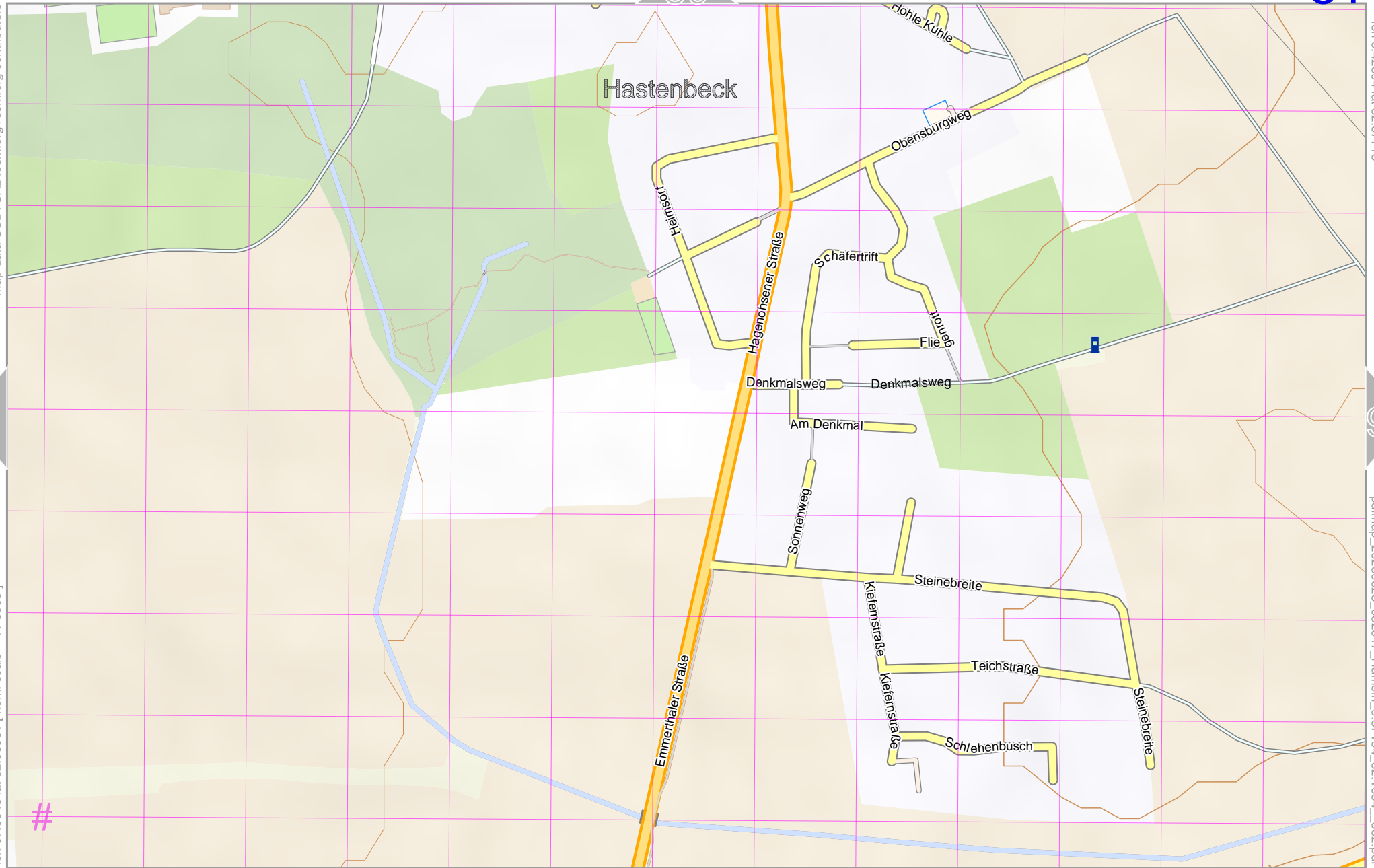
Hameln

80

81

Map data CC BY SA 2 f osm.org+osm.org contributors

lon 9.42894 lat 52.07715



71

91

lon 9.40945 lat 52.06951 [nom. scale = 1 / 50000]

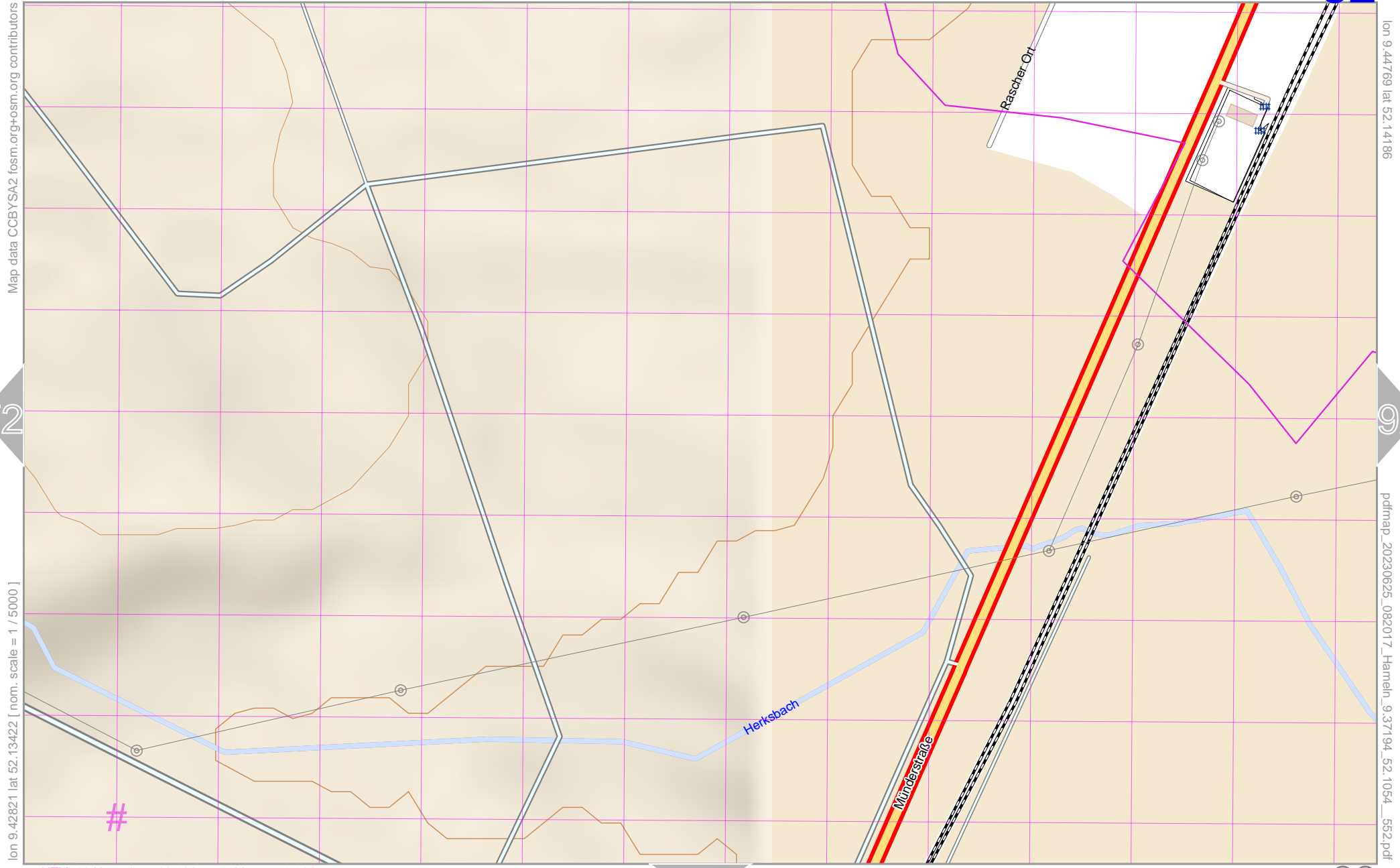
pdfmap_20230625_082017_Hameln_9.37194_52.1054_552.pdf

#

UTM: 32 U easting 528.10 km northing 5768.90 km
 UTM-Grid-width = 100m
 Contour interval = 20m

Hameln

82



Map data CCBYSA2 foscsm.org+osm.org contributors

lon 9.44769 lat 52.14186

72

92

lon 9.42821 lat 52.13422 [nom. scale = 1 / 5000]

pdfmap_20230625_082017_Hameln_9.37194_52.1054_552.pdf

#

83

UTM: 32 U easting 529.40 km northing 5776.10 km
 UTM-Grid-width = 100m
 Contour interval = 20m

Hamel

82

83

Map data © OpenStreetMap contributors

lon 9.447691 lat 52.13467

73

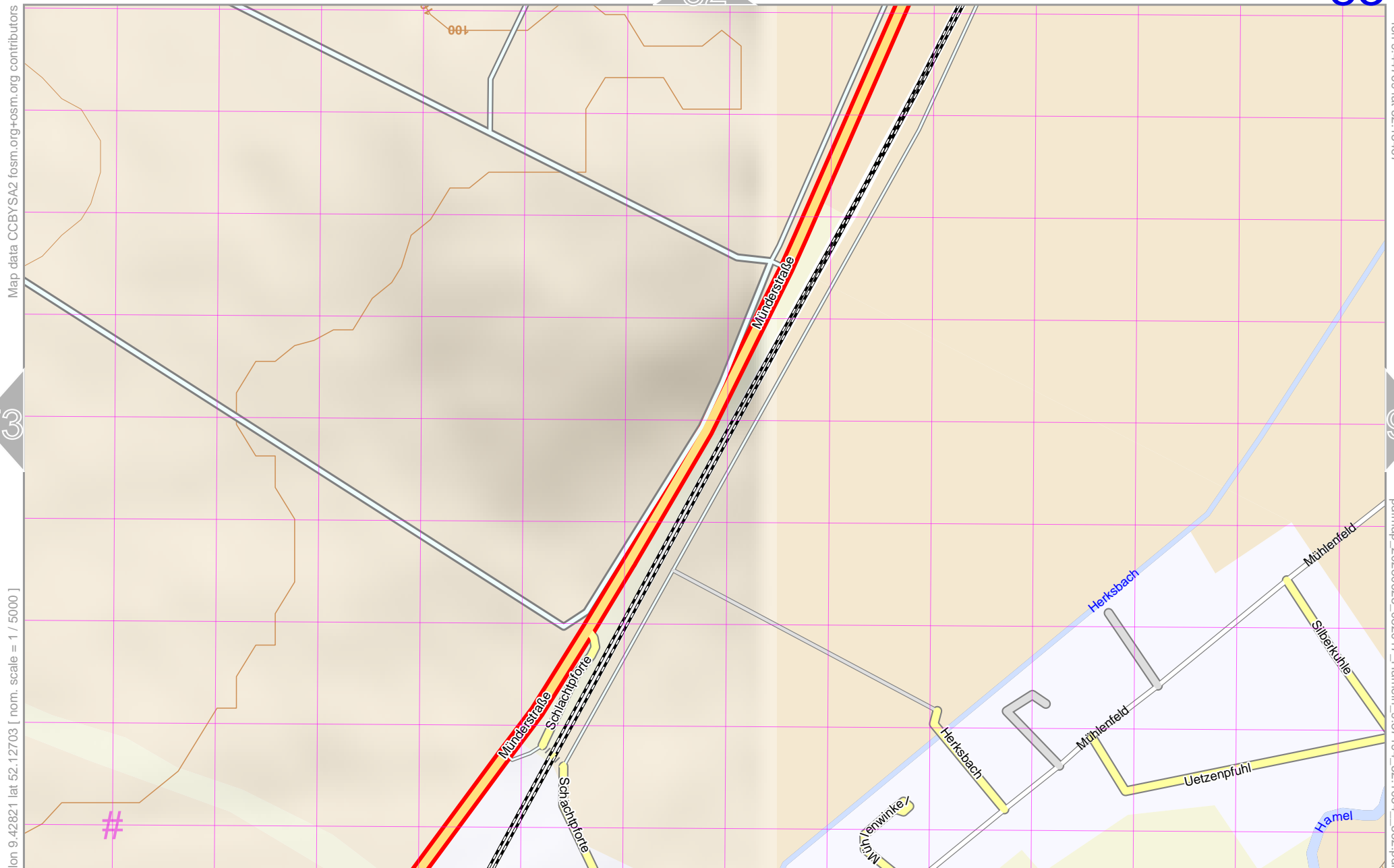
93

lon 9.42821 lat 52.12703 [nom. scale = 1 / 5000]

pdfmap: 20230625_082017_Hamel_9.37194_52.1054_552.pdf

UTM: 32 U easting 529.40 km northing 5775.30 km
UTM-Grid-width = 100m
Contour interval = 20m

84



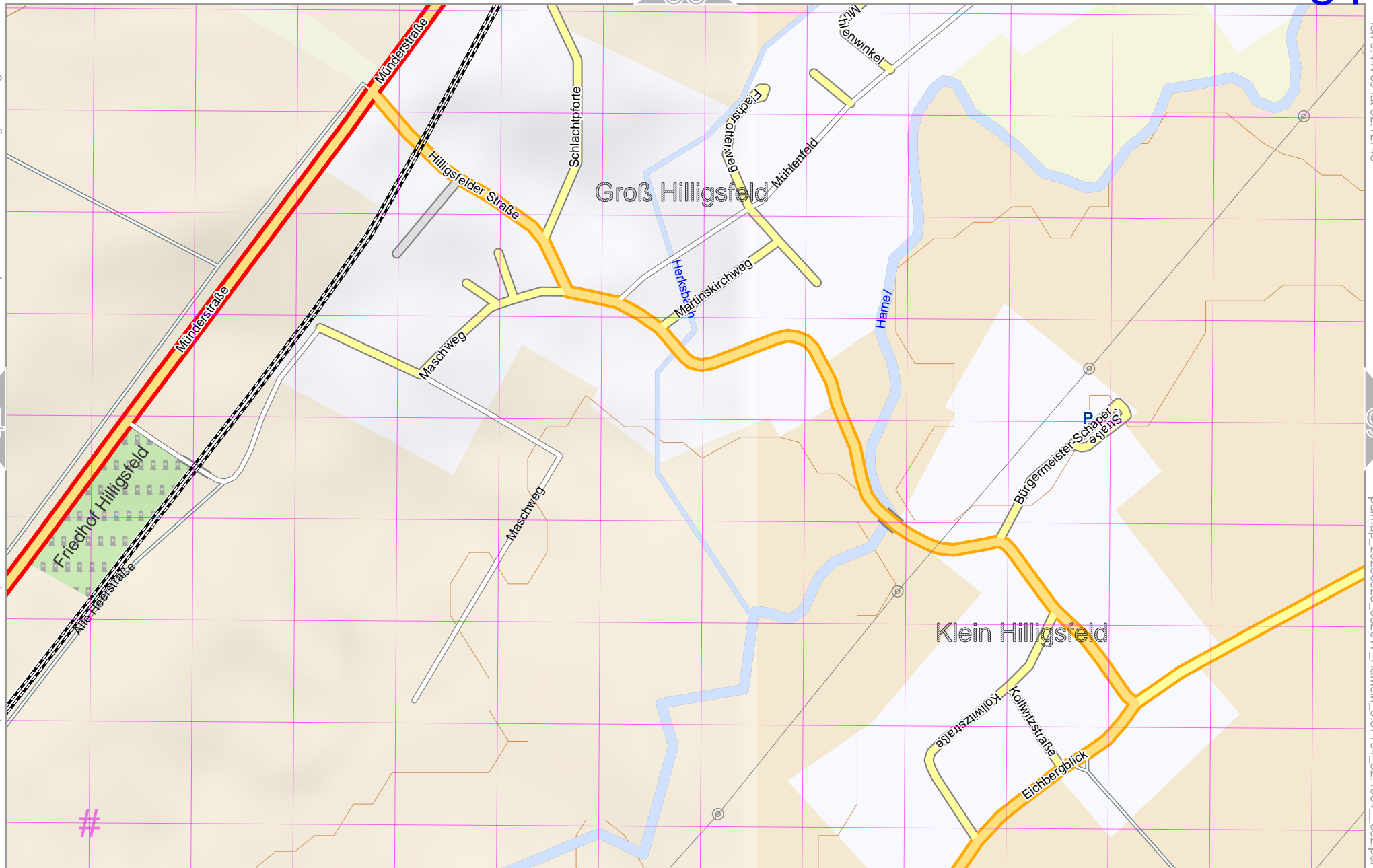
Map data CCBYSA2 foscsm.org+osm.org contributors

lon 9.44769 lat 52.12748

lon 9.42821 lat 52.11984 [nom. scale = 1 / 5000]

pdfmap_20230625_082017_Hameln_9.37194_52.1054_552.pdf

UTM: 32 U easting 529.40 km northing 5774.50 km
UTM-Grid-width = 100m
Contour interval = 20m



74

94

83

85

#

Groß Hilligsfeld

Klein Hilligsfeld

Friedhof Hilligsfeld

Münderstraße

Hilligsfelder Straße

Maschweg

Maschweg

Martinskirchweg

Schlachtpforte

Flachsörterweg

Mühlenfeld

Hamel

Bürgermeister-Schapel
Eggenberg

Kollwitzstraße

Kollwitzstraße

Eichbergblick

Phienwinkel

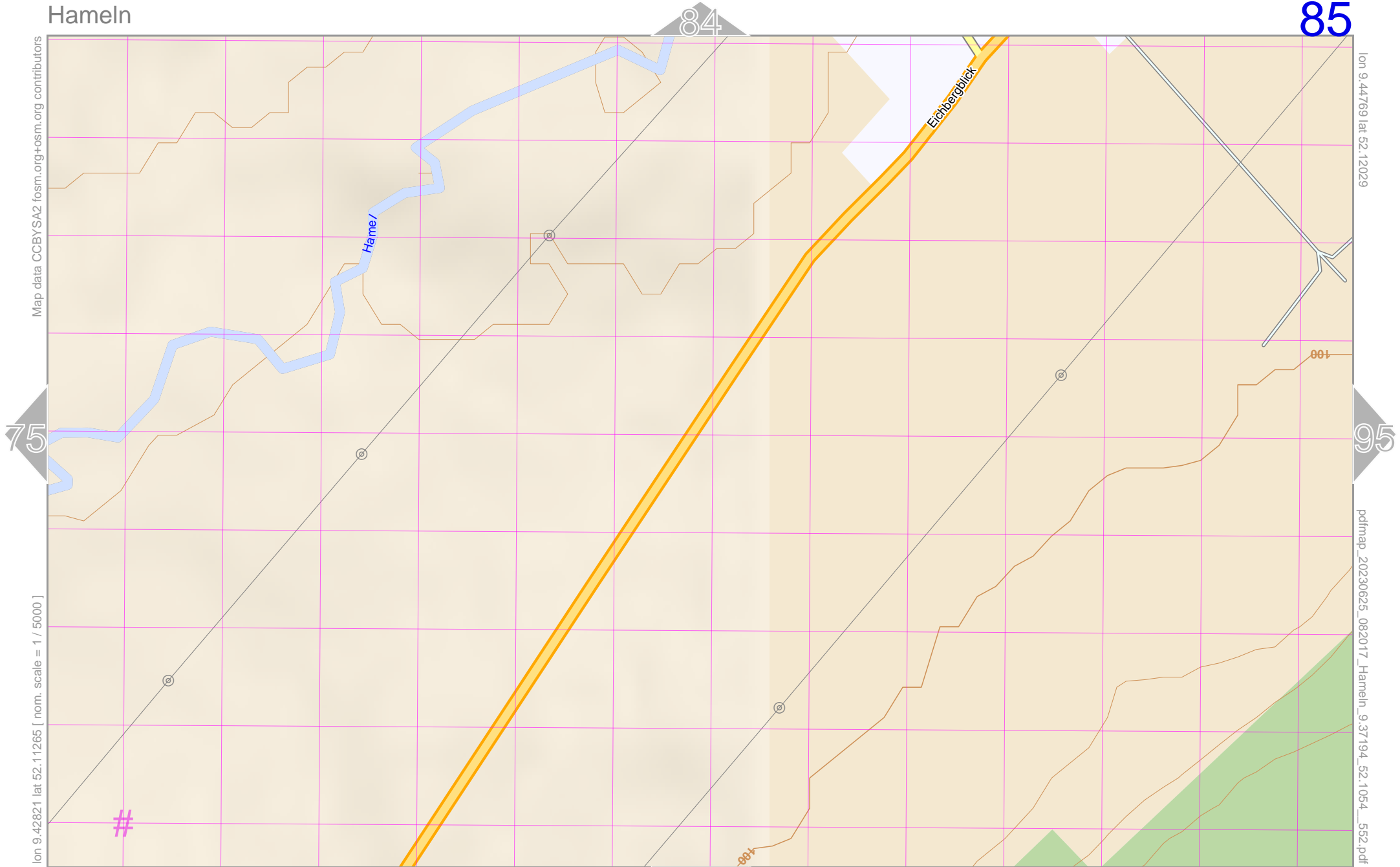
Hameln

Map data CC BY SA 2 fosm.org+osm.org contributors

lon 9.447691 lat 52.12029

pdfmap_20230625_082017_Hameln_9.37194_52.1054_552.pdf

lon 9.42821 lat 52.11265 [norm. scale = 1 / 5000]



UTM: 32 U easting 529.40 km northing 5773.70 km
 UTM-Grid-width = 100m
 Contour interval = 20m

Map data © OpenStreetMap contributors

lon 9.44769 lat 52.11310

76

96

lon 9.42821 lat 52.10546 [nom. scale = 1 / 5000]

pdfmap_20230625_082017_Hameln_9.37194_52.1054_552.pdf

Entsorgungspark Hameln

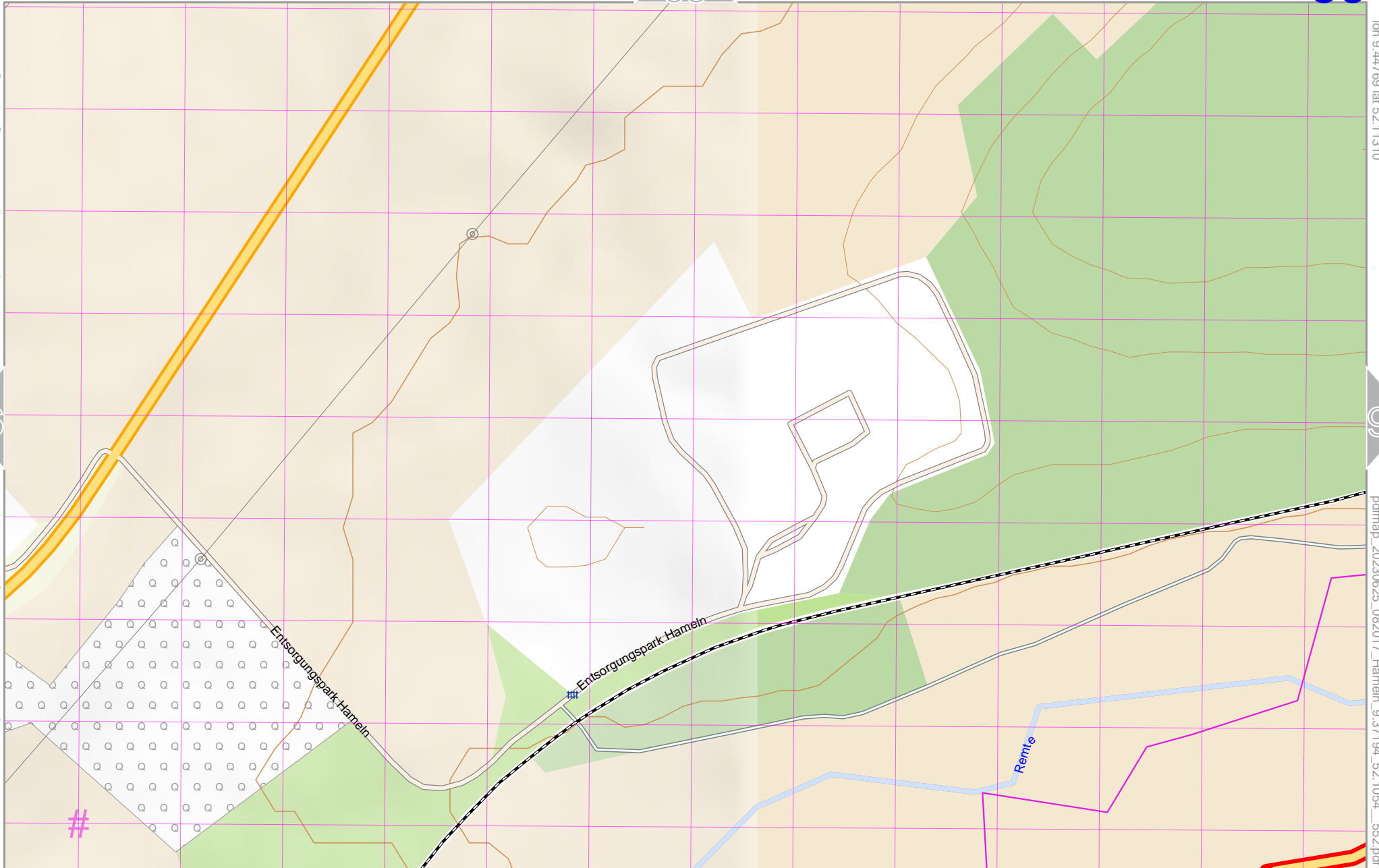
Entsorgungspark Hameln

Remite

#

87

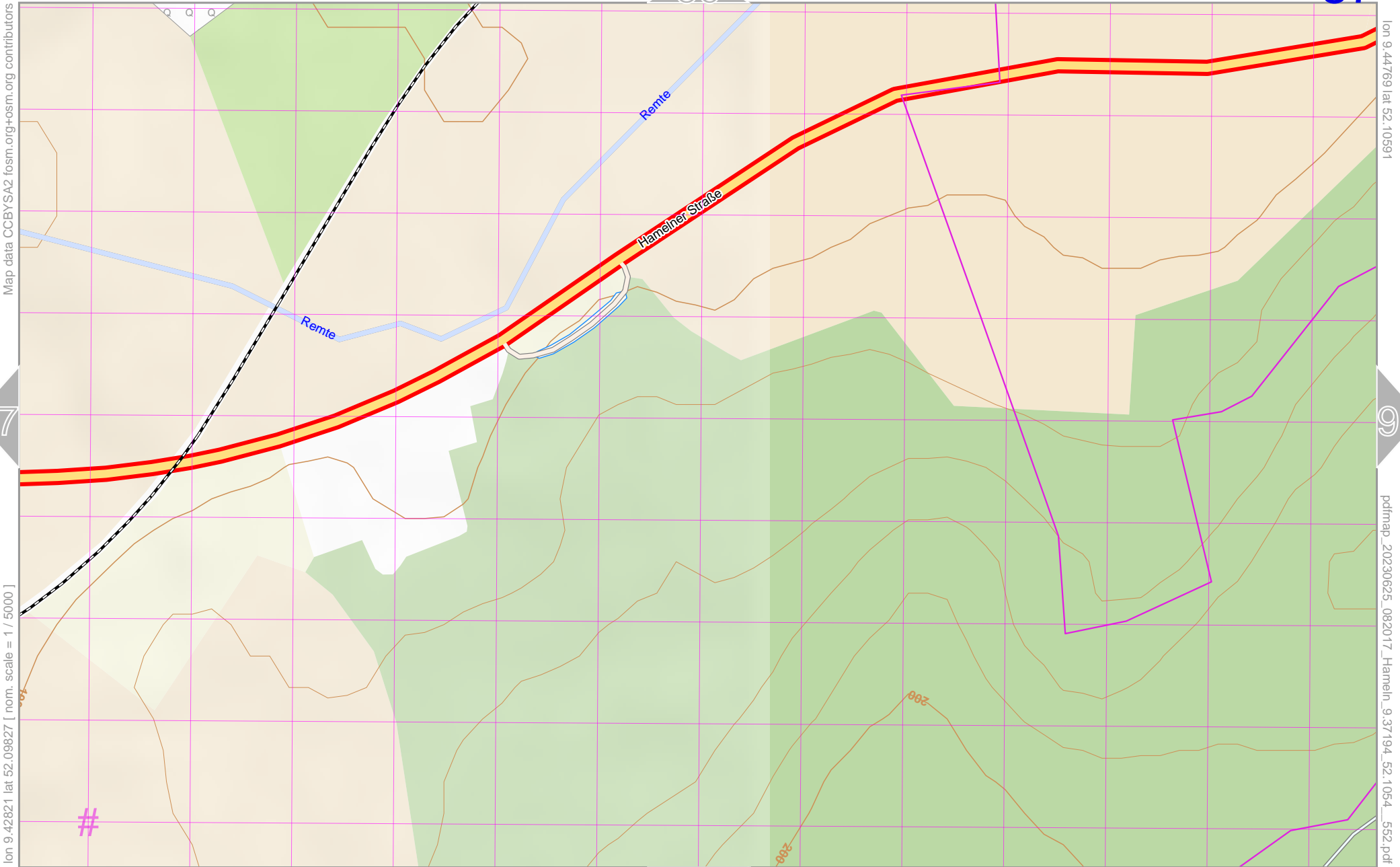
UTM: 32 U easting 529.40 km northing 5772.90 km
UTM-Grid-width = 100m
Contour interval = 20m



Hameln

87

86



lon 9.42821 lat 52.09827 [norm. scale = 1 / 5000]

lon 9.44769 lat 52.10591

pdfmap_20230625_082017_Hameln_9.37194_52.1054_552.pdf

UTM: 32 U easting 529.40 km northing 5772.10 km
 UTM-Grid-width = 100m
 Contour interval = 20m

88

87

Hameln

87

88

Map data CCBYSA2 fosc.m.org+osm.org contributors

lon 9.44769 lat 52.09872

78

88

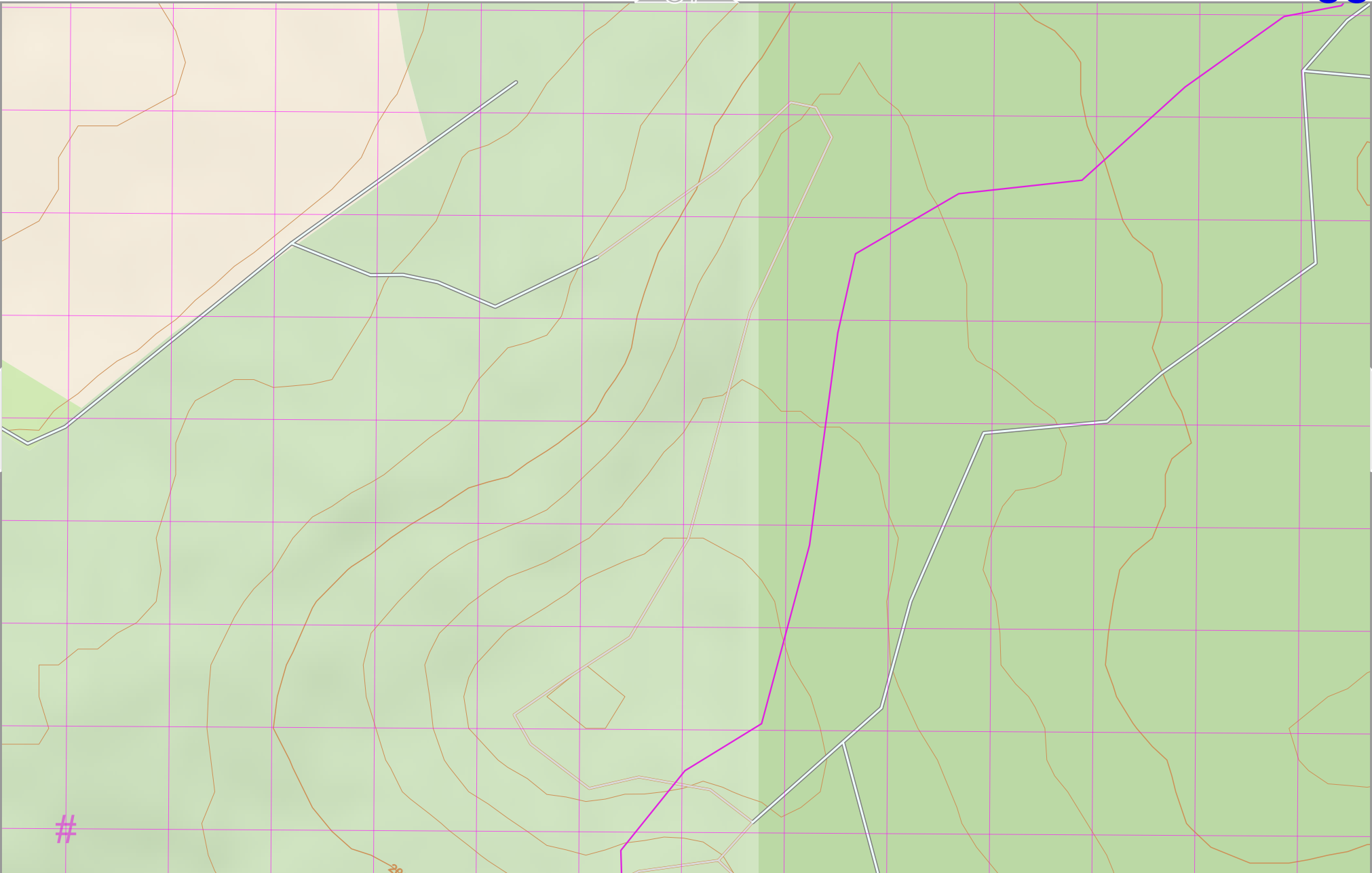
lon 9.42821 lat 52.09108 [nom. scale = 1 / 5000]

pdfmap_20230625_082017_Hameln_9.37194_52.1054_552.pdf

#

89

UTM: 32 U easting 529.40 km northing 5771.30 km
UTM-Grid-width = 100m
Contour interval = 20m



Hameln

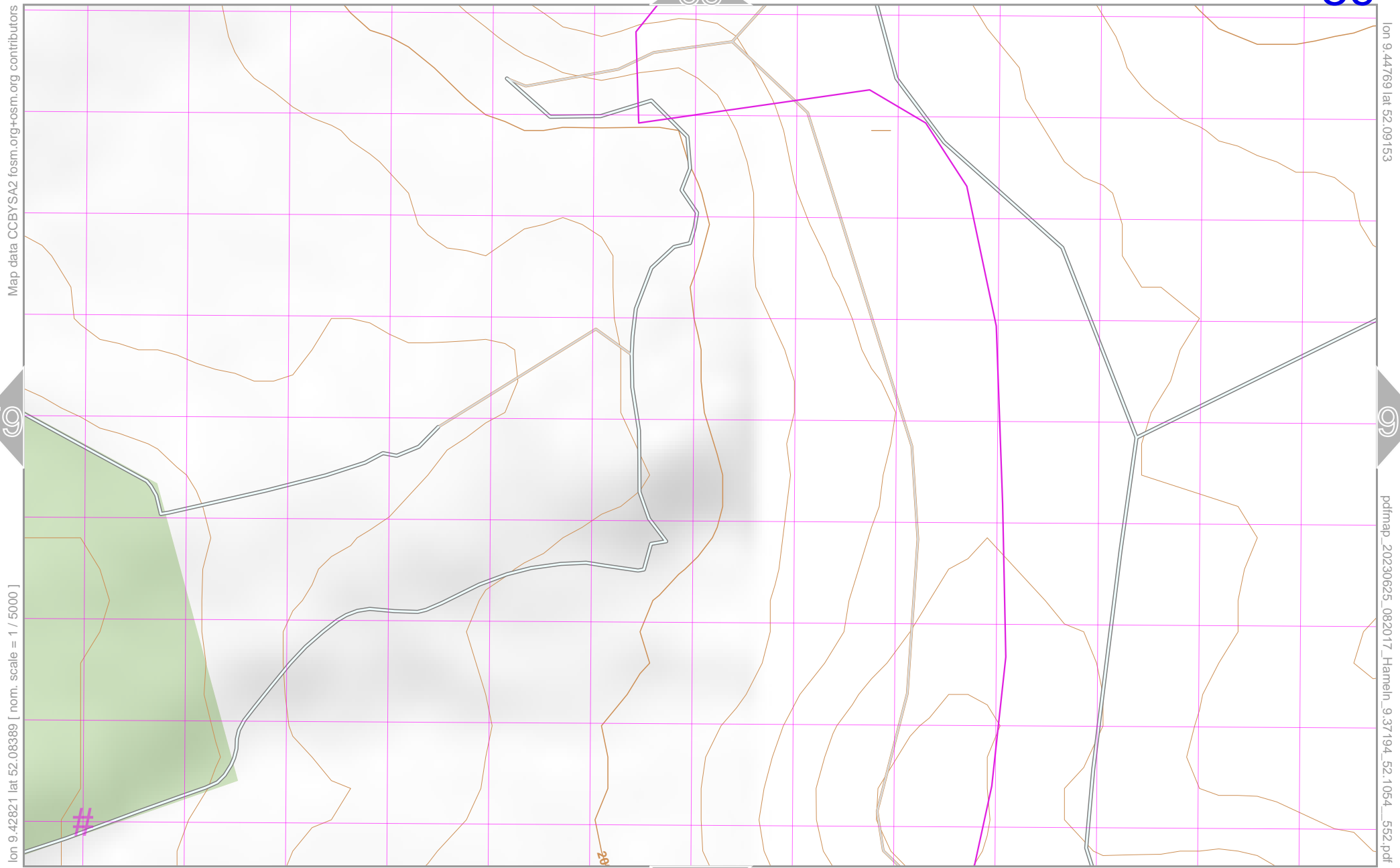
89

88

79

80

90



Map data CC BY SA2 f osm.org+osm.org contributors

lon 9.447691 lat 52.09153

lon 9.42821 lat 52.08389 [norm. scale = 1 / 5000]

pdfmap_20230625_082017_Hameln_9.37194_52.1054_552.pdf

UTM: 32 U easting 529.40 km northing 5770.50 km

UTM-Grid-width = 100m
Contour interval = 20m

Hameln

top

89

90

Map data © OpenStreetMap contributors

lon 9.44769 lat 52.08434

80

100

lon 9.42821 lat 52.07670 [nom. scale = 1 / 5000]

pdfmap_20230625_082017_Hameln_9.37194_52.1054_552.pdf

#

200

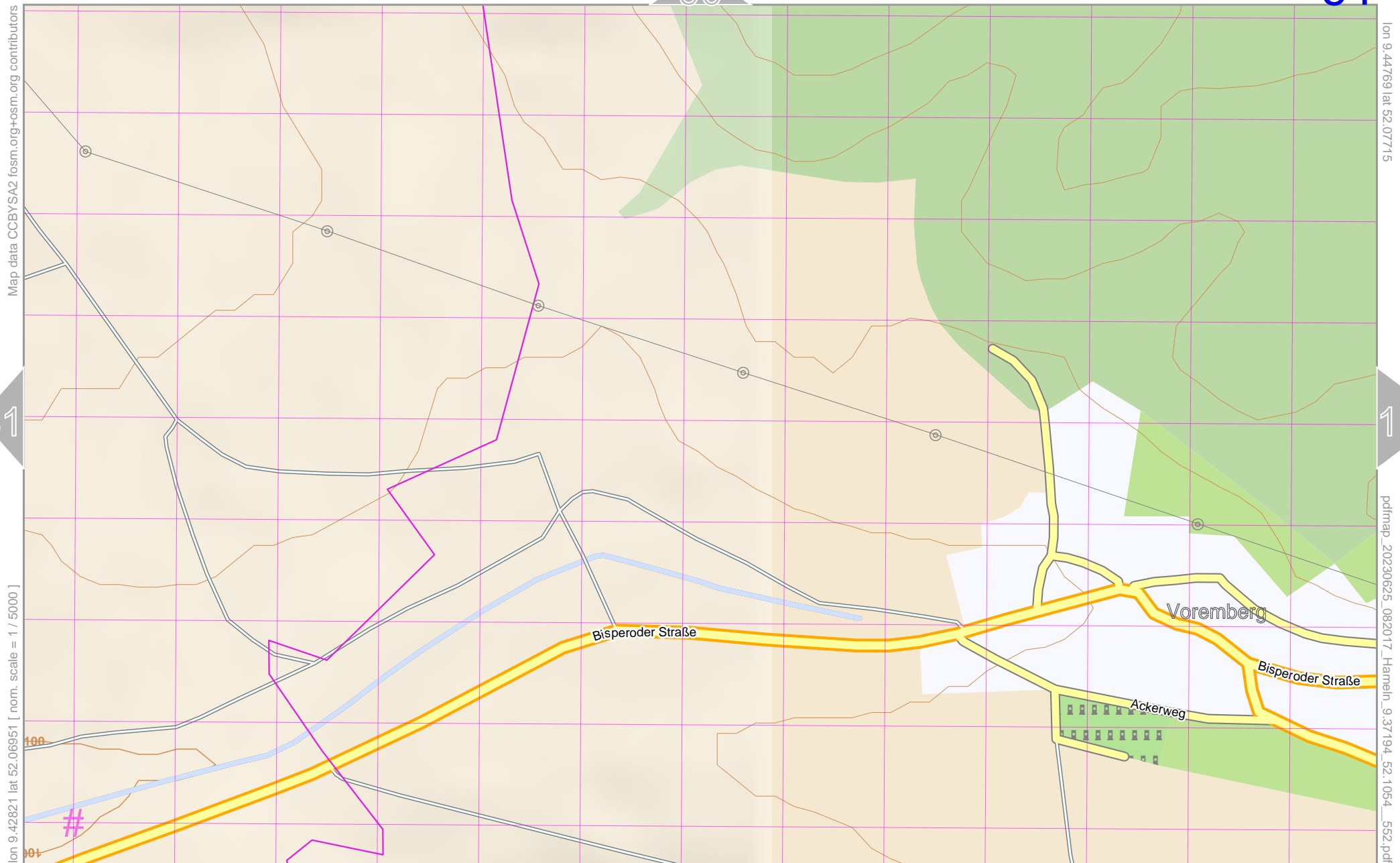
91

UTM: 32 U easting 529.40 km northing 5769.70 km
UTM-Grid-width = 100m
Contour interval = 20m

Hameln

90

91



Map data CC BY SA 2 f osm.org+osm.org contributors

lon 9.447691 lat 52.07715

pdfmap_20230625_082017_Hameln_9.37194_52.1054_552.pdf

lon 9.42821 lat 52.06951 [nom. scale = 1 / 5000]

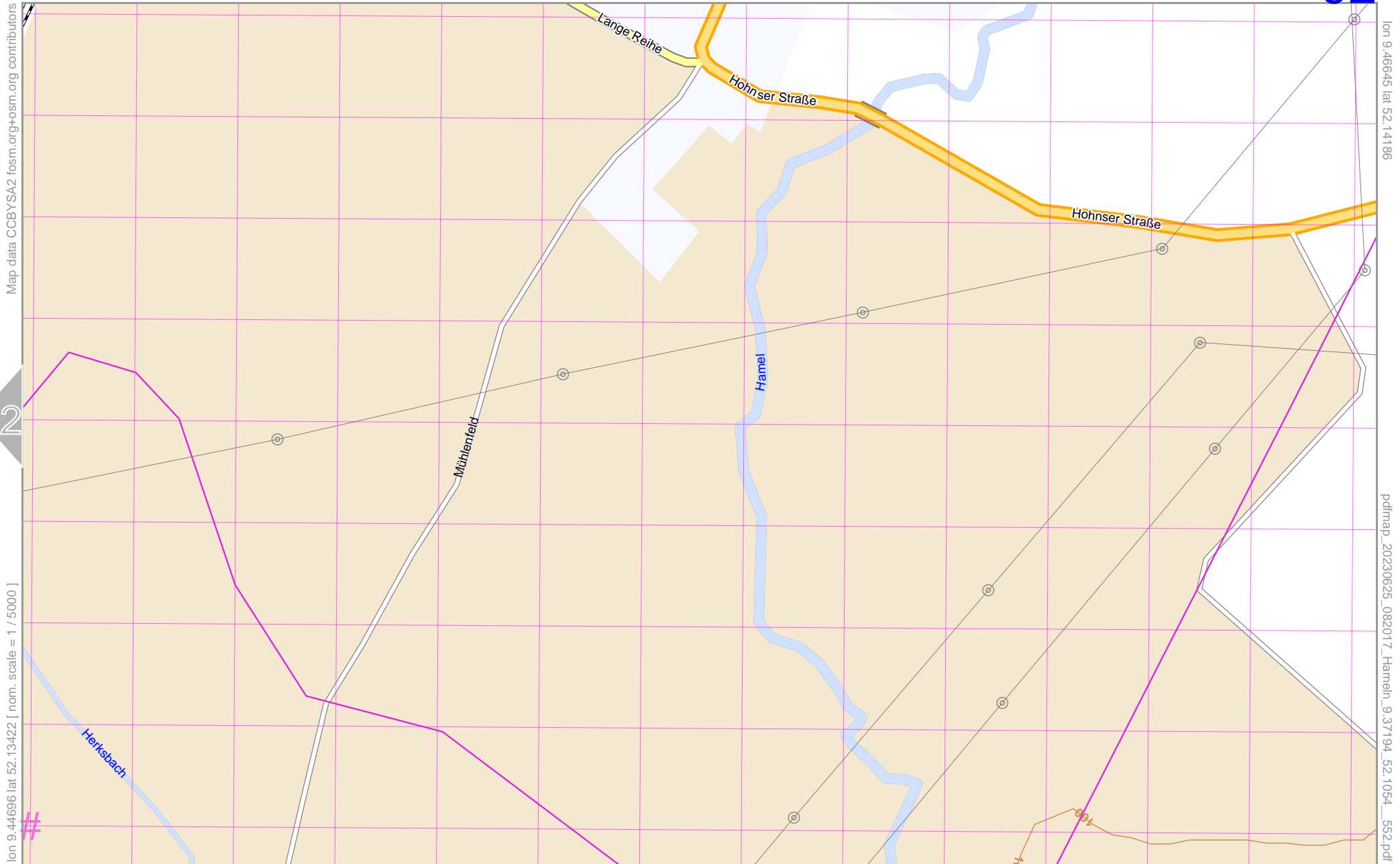
UTM: 32 U easting 529.40 km northing 5768.90 km

UTM-Grid-width = 100m
Contour interval = 20m

Hameln

92

top



82

93

#

UTM: 32 U easting 530.60 km northing 5776.10 km
UTM-Grid-width = 100m
Contour interval = 20m

 www.milvusmap.eu 

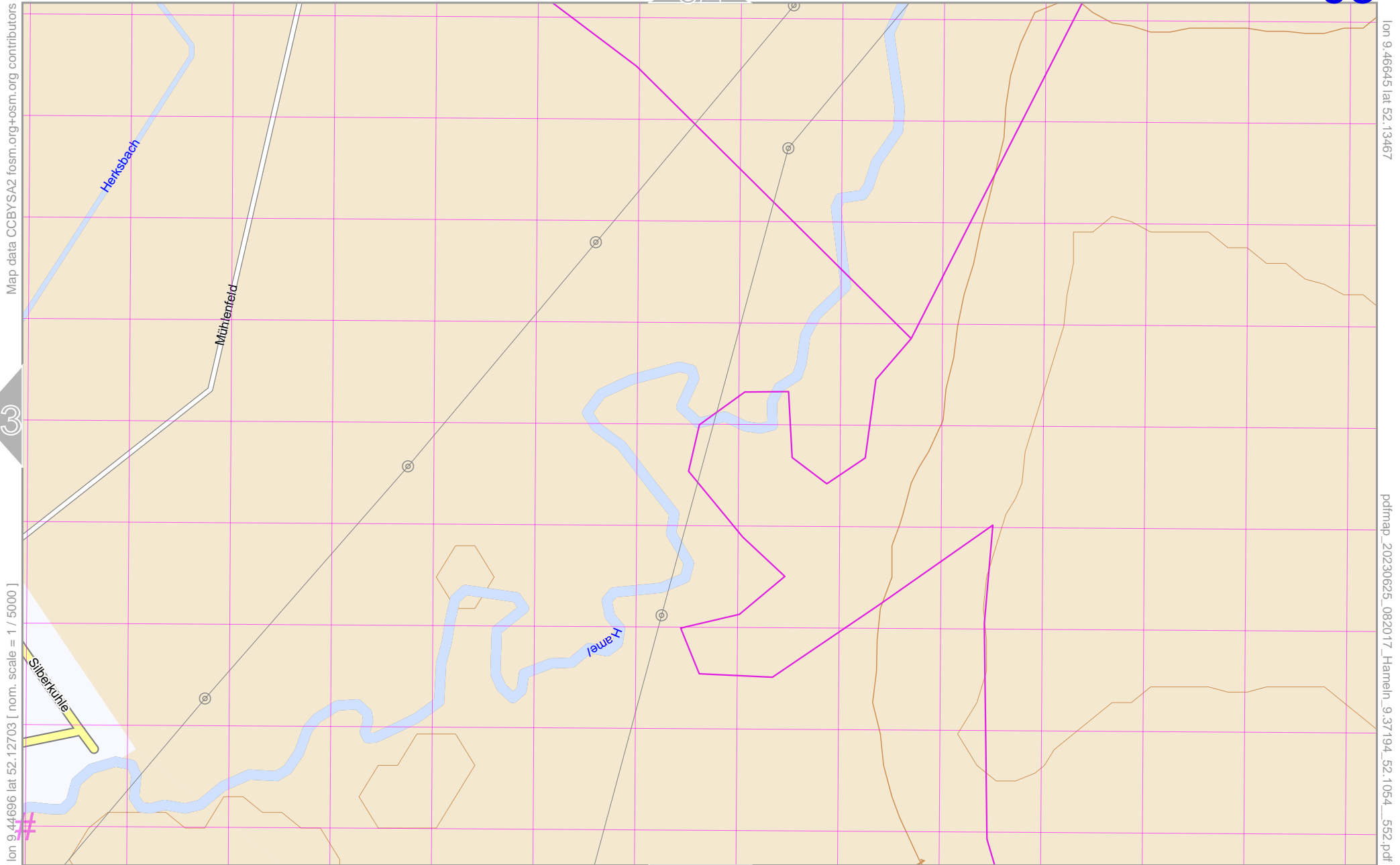
pdfmap_20230625_082017_Hameln_9.37194_52.1054_552.pdf

Hameln

93

92

94



Map data CC BY SA 2 f osm.org+osm.org contributors

lon 9.46645 lat 52.13467

pdfmap_20230625_082017_Hameln_9.37194_52.1054_552.pdf

lon 9.44696 lat 52.12703 [norm. scale = 1 / 5000]

UTM: 32 U easting 530.60 km northing 5775.30 km
 UTM-Grid-width = 100m
 Contour interval = 20m

Hameln

93

94

top

Map data © OpenStreetMap contributors

lon 9.46645 lat 52.12748

84

lon 9.44696 [lat 52.11984 [nom. scale = 1 / 5000]

pdfmap_20230625_082017_Hameln_9.37194_52.1054_552.pdf

#

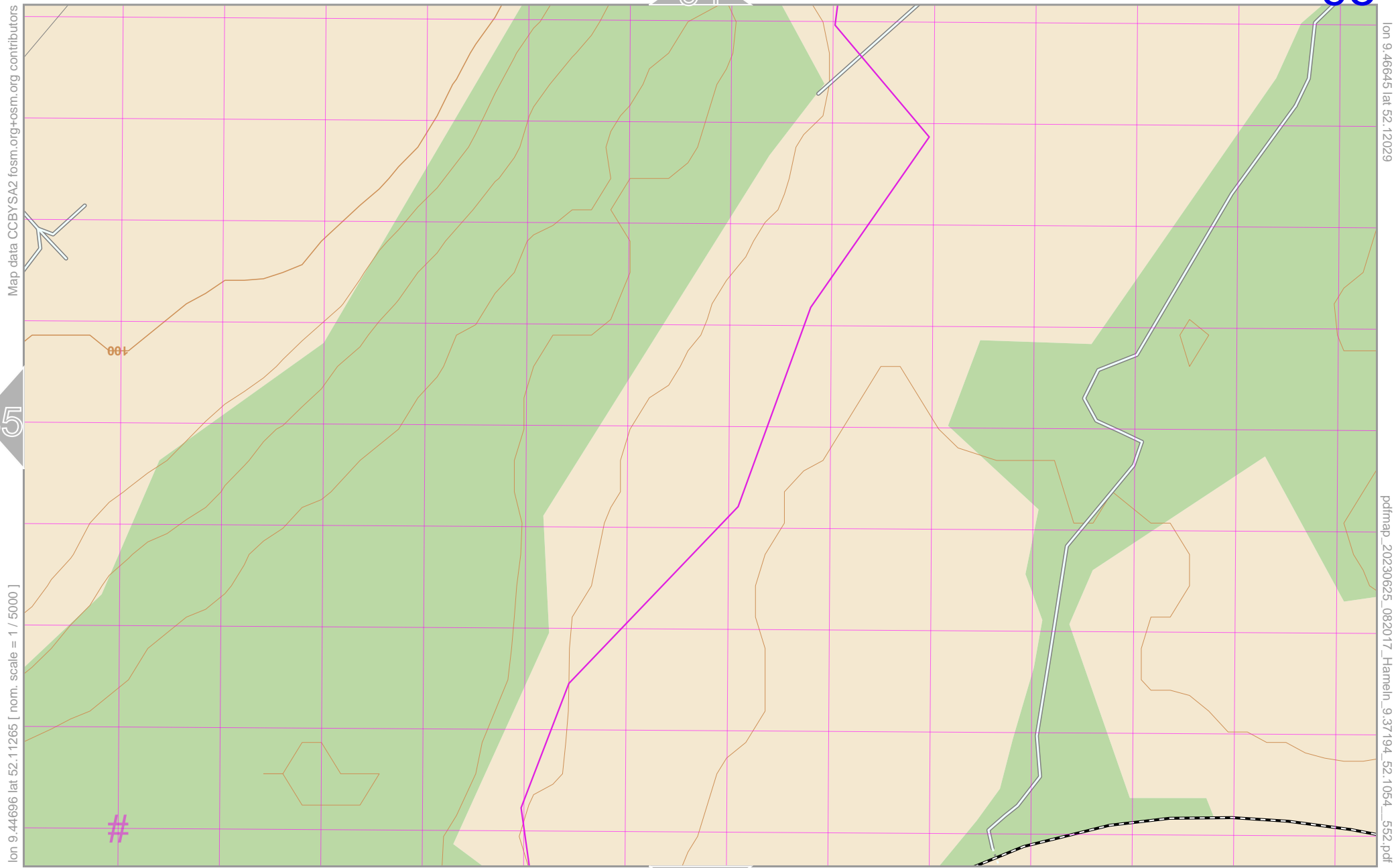
UTM: 32 U easting 530.70 km northing 5774.50 km
UTM-Grid-width = 100m
Contour interval = 20m

95

Hameln

94

95



Map data CC BY SA 2 f osm.org+osm.org contributors

lon 9.46645 lat 52.12029

5

lon 9.44696 lat 52.11265 [norm. scale = 1 / 5000]

pdfmap_20230625_082017_Hameln_9.37194_52.1054_552.pdf

96

UTM: 32 U easting 530.70 km northing 5773.70 km
 UTM-Grid-width = 100m
 Contour interval = 20m

Hameln

95

96

Map data © OpenStreetMap contributors

lon 9.46645 lat 52.11310

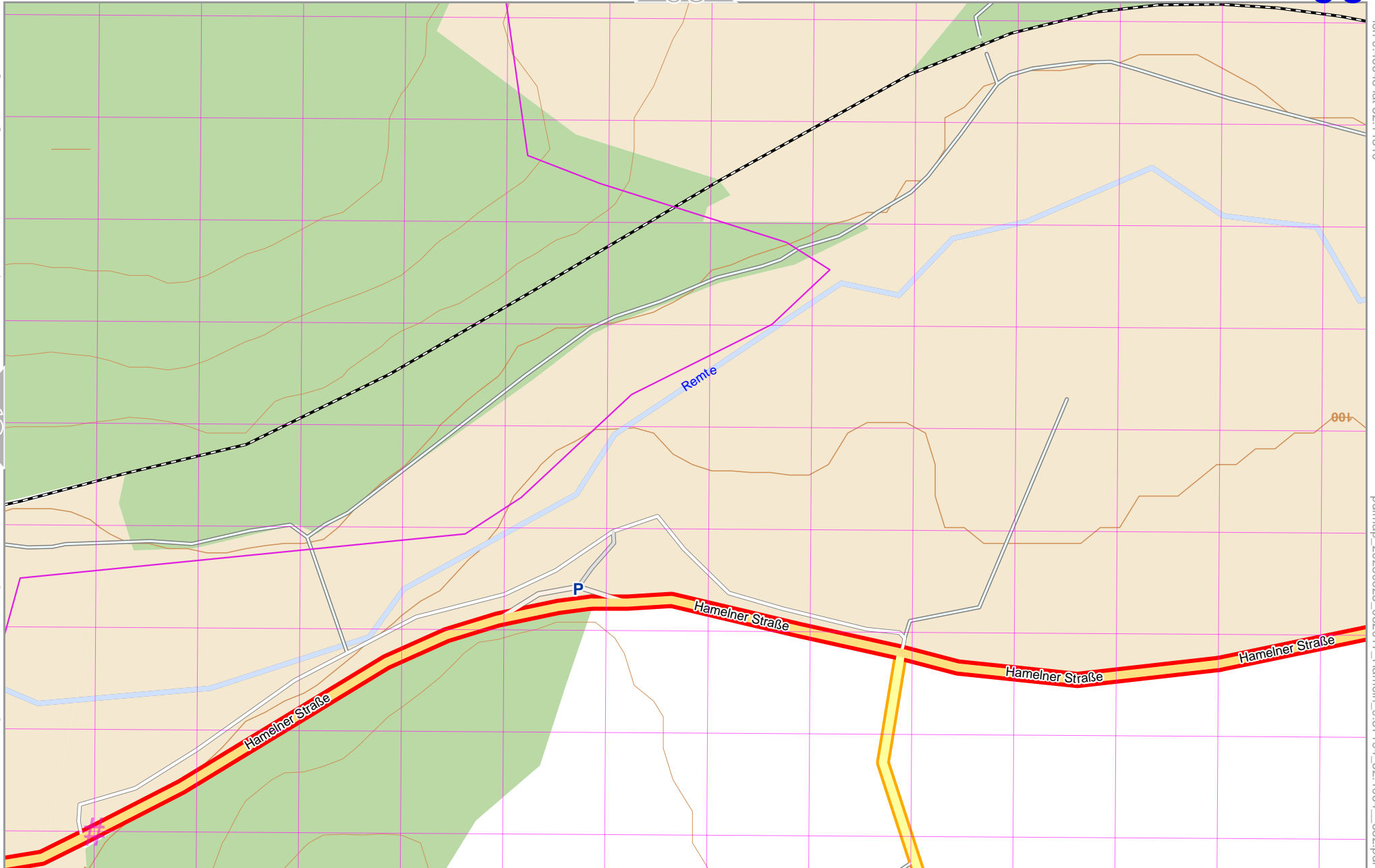


lon 9.44696 [lat 52.10546 [nom. scale = 1 / 5000]

pdfmap_20230625_082017_Hameln_9.37194_52.1054_552.pdf

UTM: 32 U easting 530.70 km northing 5772.90 km
UTM-Grid-width = 100m
Contour interval = 20m

97



Hamel

97

96

98

87

Map data CC BY SA 2 f osm.org+osm.org contributors
lon 9.44696 lat 52.09927 [nom. scale = 1 / 5000]

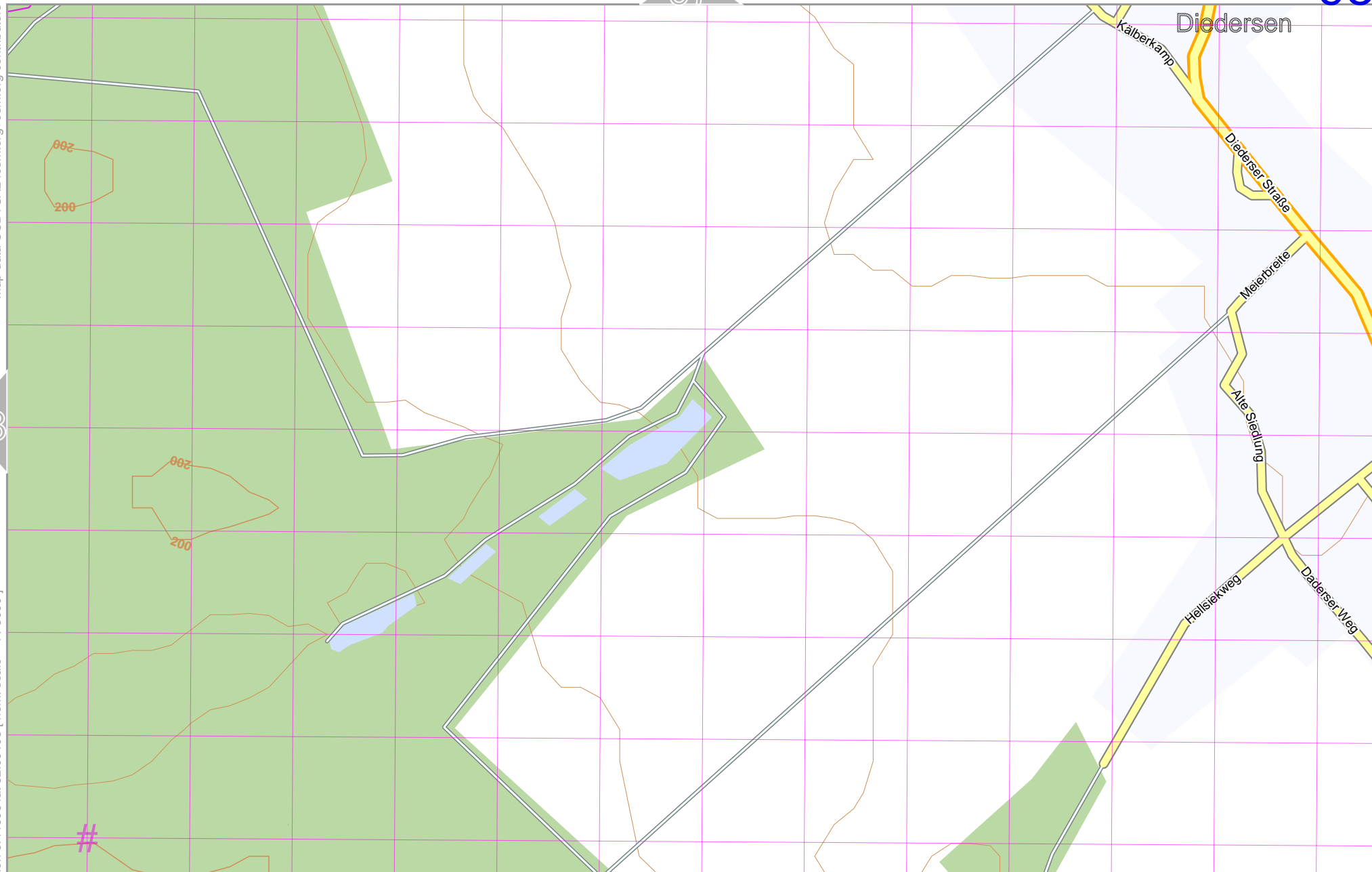
lon 9.46645 lat 52.10591
pdfmap_20230625_082017_Hameln_9.37194_52.1054_552.pdf



UTM: 32 U easting 530.70 km northing 5772.10 km
UTM-Grid-width = 100m
Contour interval = 20m

Map data CCBYSA2 foscsm.org+osm.org contributors

lon 9.44696 [lat 52.09108 [nom. scale = 1 / 5000]



UTM: 32 U easting 530.70 km northing 5771.30 km
 UTM-Grid-width = 100m
 Contour interval = 20m

Hameln

98

99

Map data © OpenStreetMap contributors

lon 9.46645 lat 52.09153



lon 9.44696 lat 52.08389 [norm. scale = 1 / 5000]

pdfmap_20230625_082017_Hameln_9.37194_52.1054_552.pdf

#

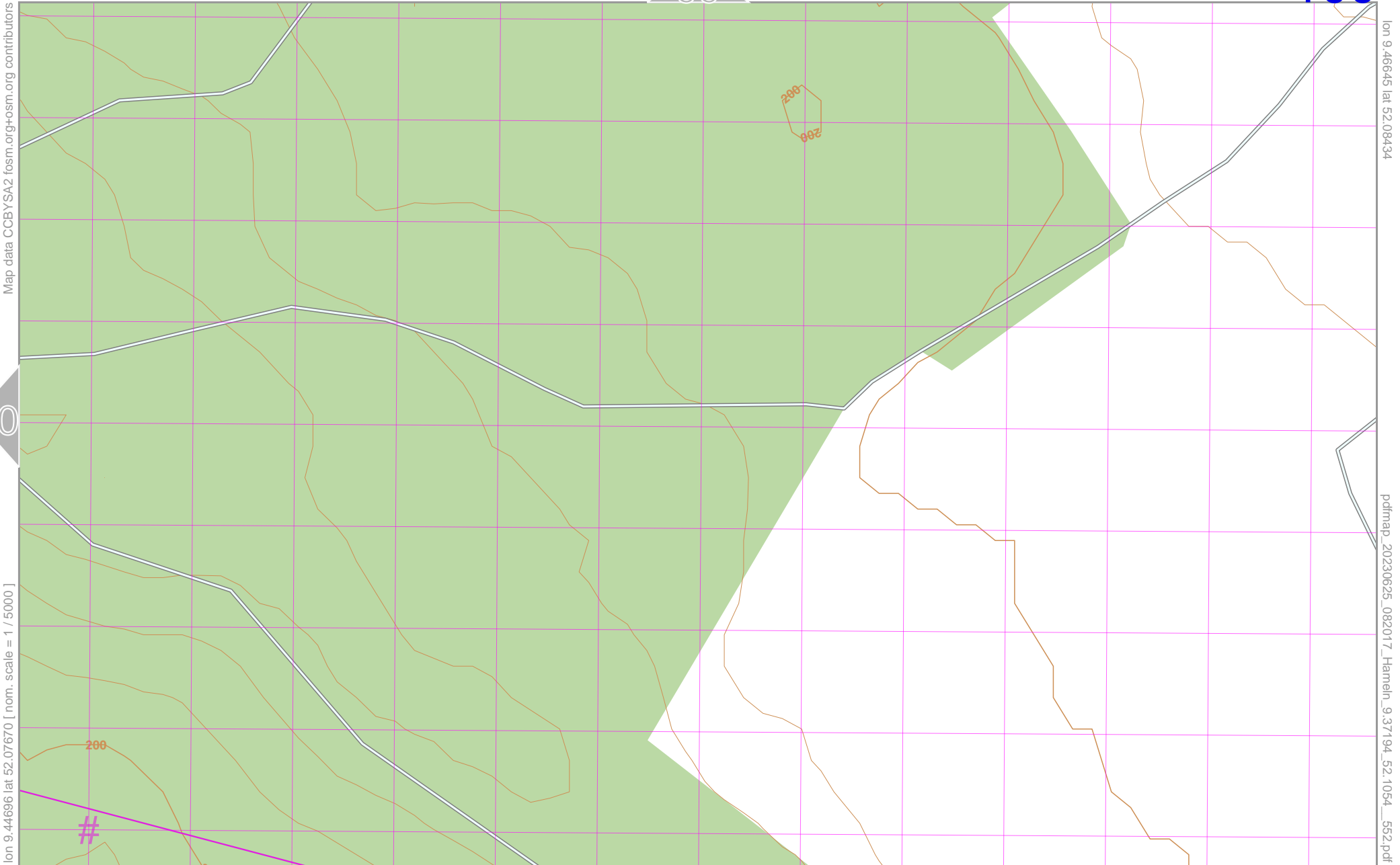
100

UTM: 32 U easting 530.70 km northing 5770.50 km
UTM-Grid-width = 100m
Contour interval = 20m

Hameln

99

100



Map data CCBYSA2 fcsm.org+osm.org contributors

lon 9.46645 lat 52.08434

90

lon 9.44696 [lat 52.07670] [nom. scale = 1 / 5000]

pdfmap_20230625_082017_Hameln_9.37194_52.1054_552.pdf

200

#

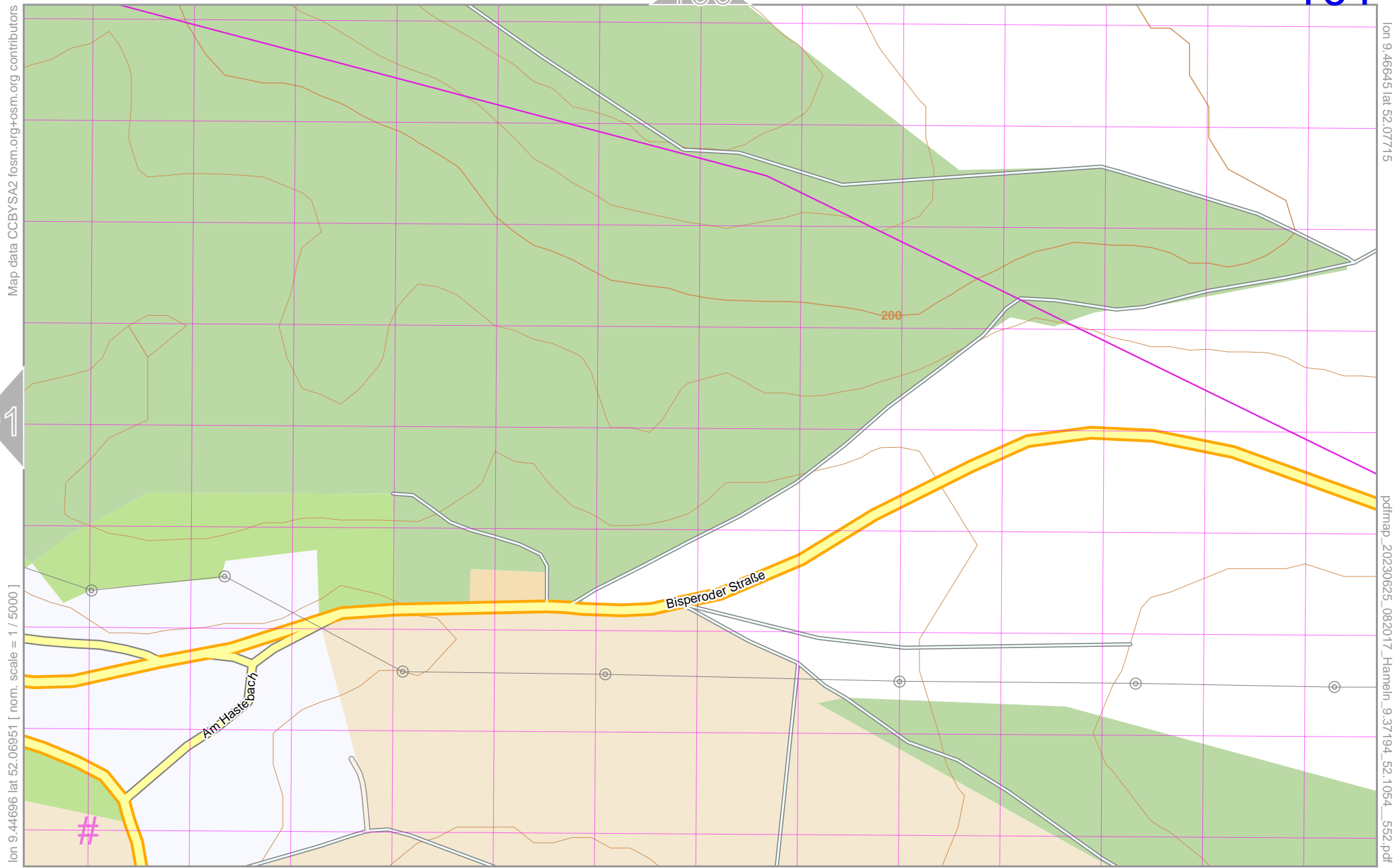
101

UTM: 32 U easting 530.70 km northing 5769.70 km
 UTM-Grid-width = 100m
 Contour interval = 20m

Hameln

100

101



Map data CCBYSA2 fosm.org+osm.org contributors

lon 9.46645 lat 52.07715

91

lon 9.44696 lat 52.06951 [nom. scale = 1 / 5000]

pdfmap_20230625_082017_Hameln_9.37194_52.1054_552.pdf

UTM: 32 U easting 530.70 km northing 5768.90 km
 UTM-Grid-width = 100m
 Contour interval = 20m