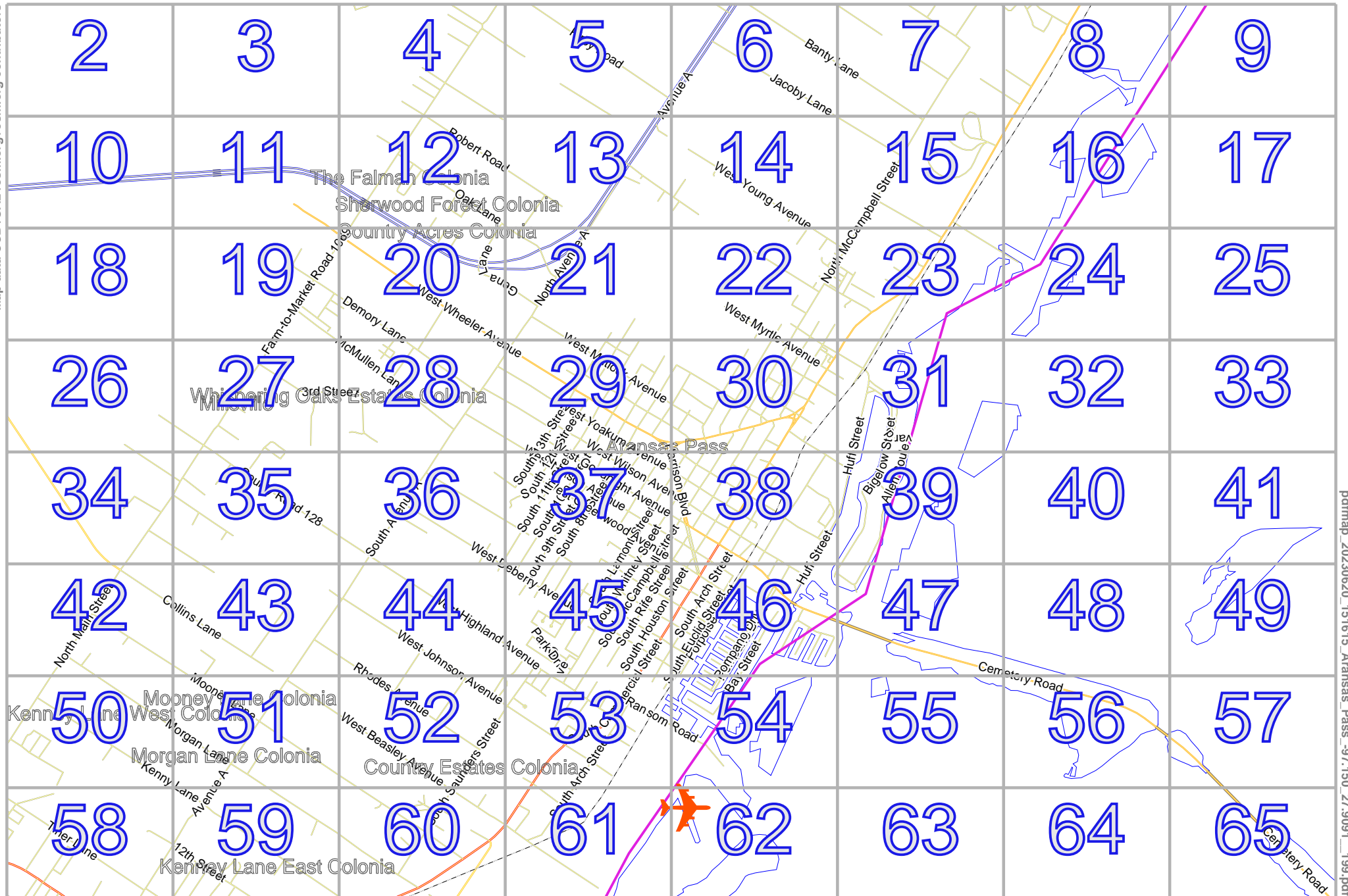


Aransas Pass

lon -97.09579 lat 27.94161

Map data © CC BY SA 2.0 f os m . org + o s m . org contributors



lon -97.20428 lat 27.87664
[nom. scale = 1 / 40000]

pdfmap_20230620_151615_Aransas_Pass_-97.150_27.9091_199.pdf

Aransas Pass

Map data © OpenStreetMap contributors

lon -97.20428 lat 27.93349 [nom. scale = 1 / 5000]

lon -97.19072 lat 27.94161

pdfmap_20230620_151615_Aransas_Pass_-97.150_27.9091_199.pdf

#



UTM: 14 R easting 676.70 km northing 3091.20 km
UTM-Grid-width = 100m

Aransas Pass

3

top

Map data © OpenStreetMap contributors

lon -97.17716 lat 27.94161

2

4

lon -97.19072 lat 27.93349 [nom. scale = 1 / 5000]

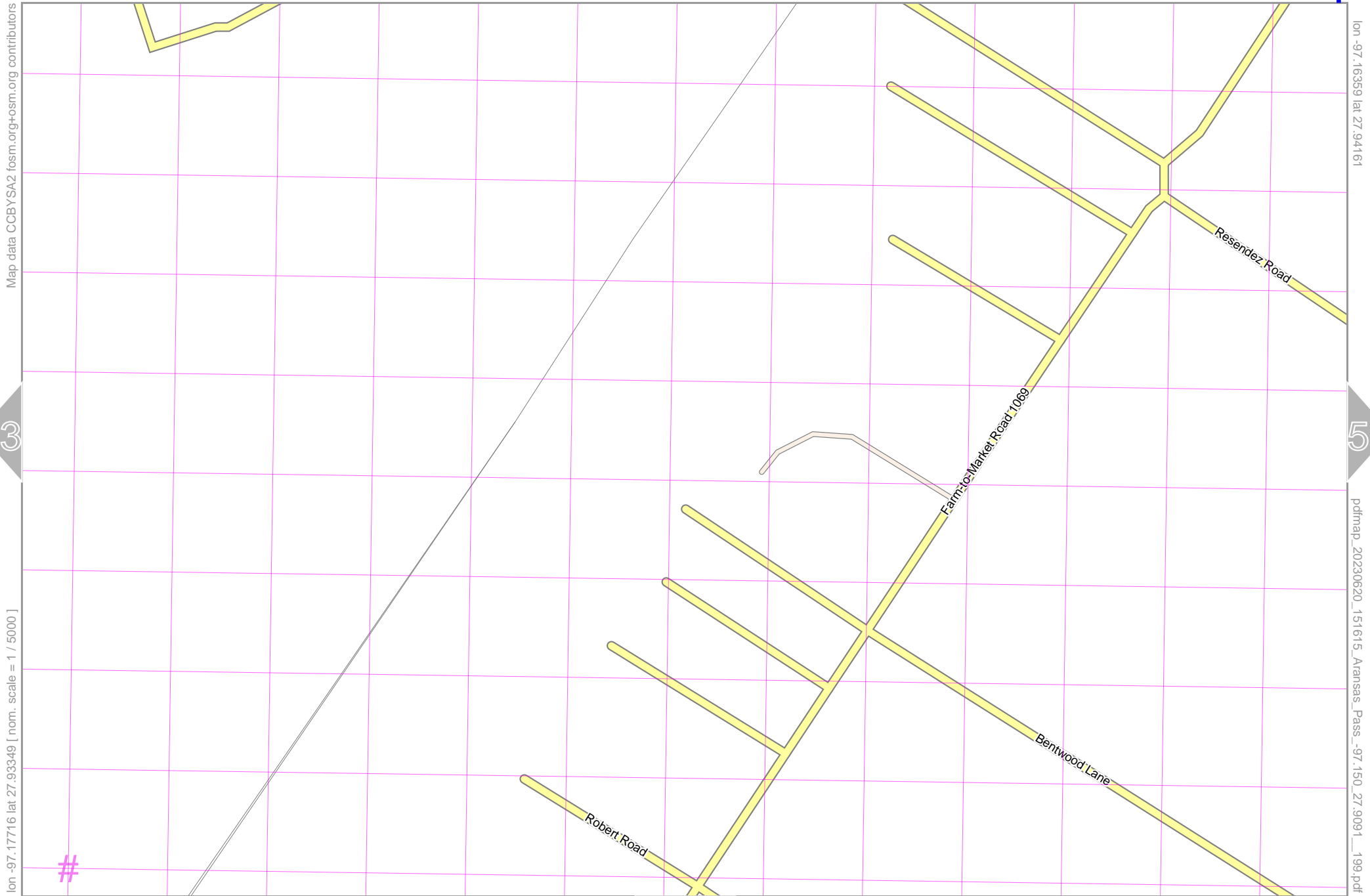
pdfmap_20230620_151615_Aransas_Pass_-97.150_27.9091_199.pdf

#

11

UTM: 14 R easting 678.10 km northing 3091.20 km
UTM-Grid-width = 100m

Aransas Pass



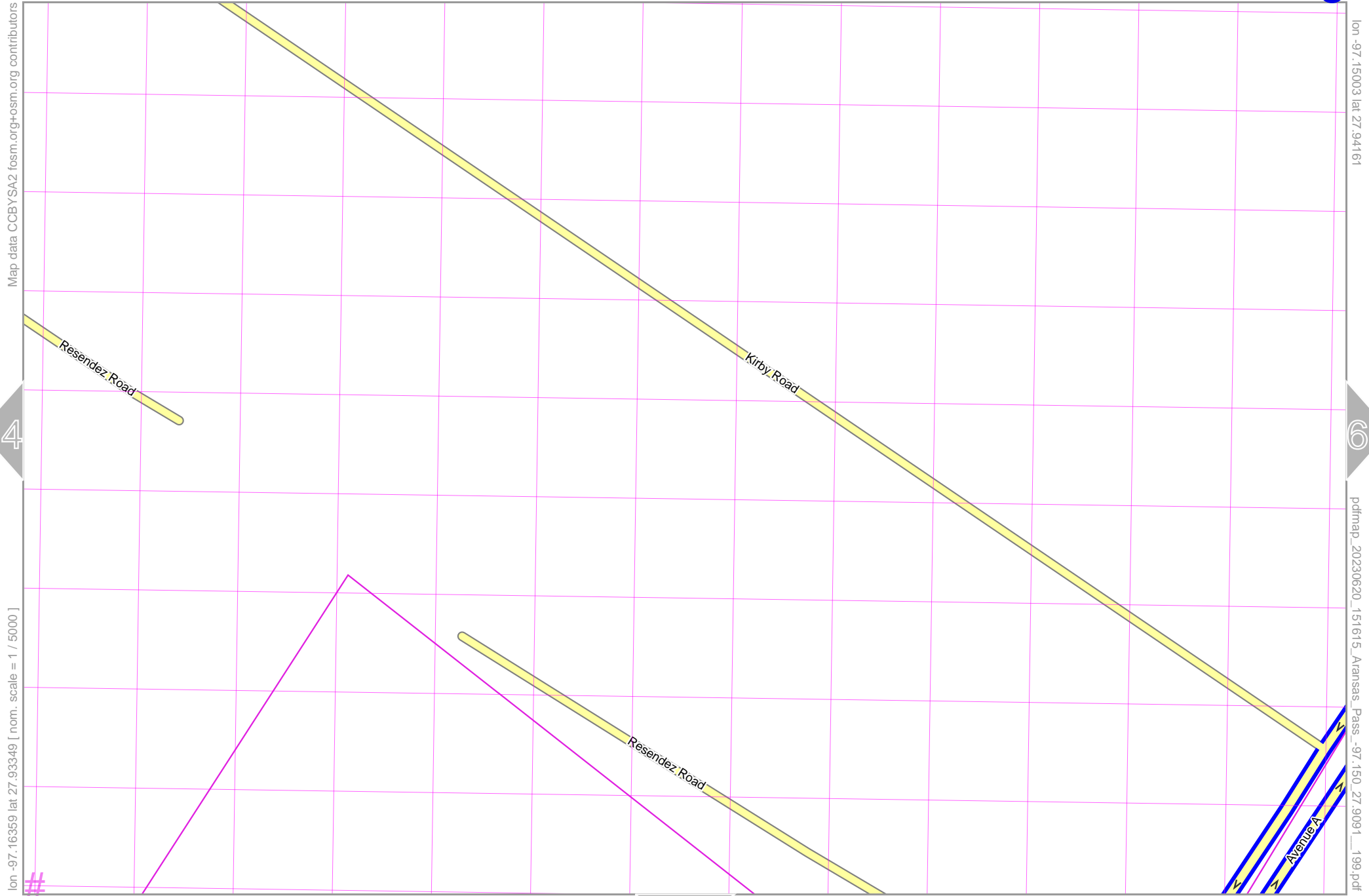
#

12

Aransas Pass

5

top



Map data CCBYSA2 fosc.m.org+osm.org contributors

lon -97.15003 lat 27.94161

lon -97.16359 lat 27.93349 [nom. scale = 1 / 5000]

pdfmap_20230620_151615_Aransas_Pass_-97.150_27.9091_199.pdf

#

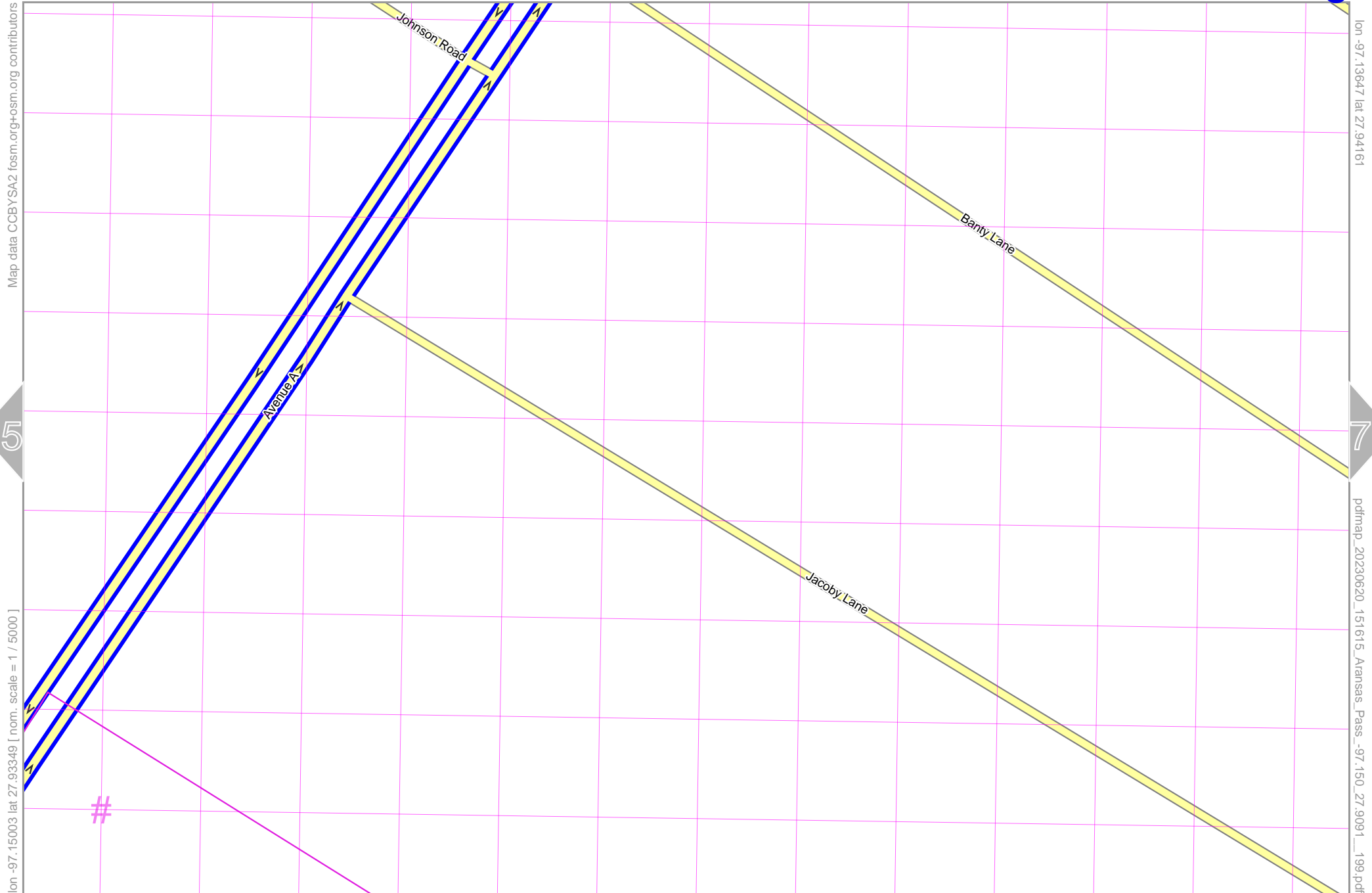
UTM: 14 R easting 680.70 northing 3091.20 km
UTM-Grid-width = 100m

13

Aransas Pass

6

top



Map data CCBYSA2 foscsm.org+osm.org contributors

lon -97.15003 lat 27.93349 [nom., scale = 1 / 5000]

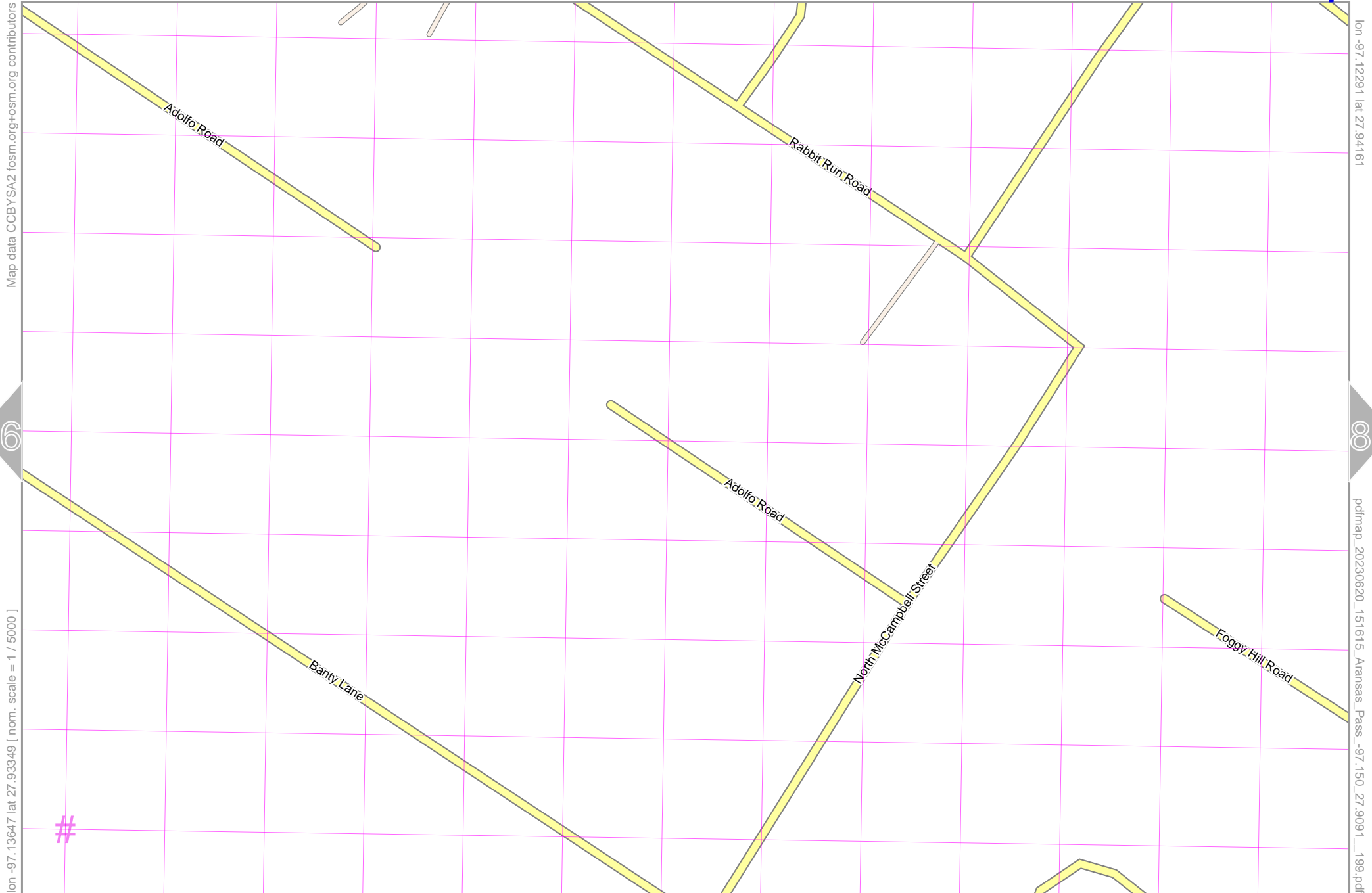
lon -97.13647 lat 27.94161

pdfmap_20230620_151615_Aransas_Pass_-97.150_27.9091_199.pdf

UTM: 14 R easting 682.10 km northing 3091.30 km
UTM-Grid-width = 100m

14

Aransas Pass



lon -97.13647 lat 27.93349 [nom. scale = 1 / 5000]

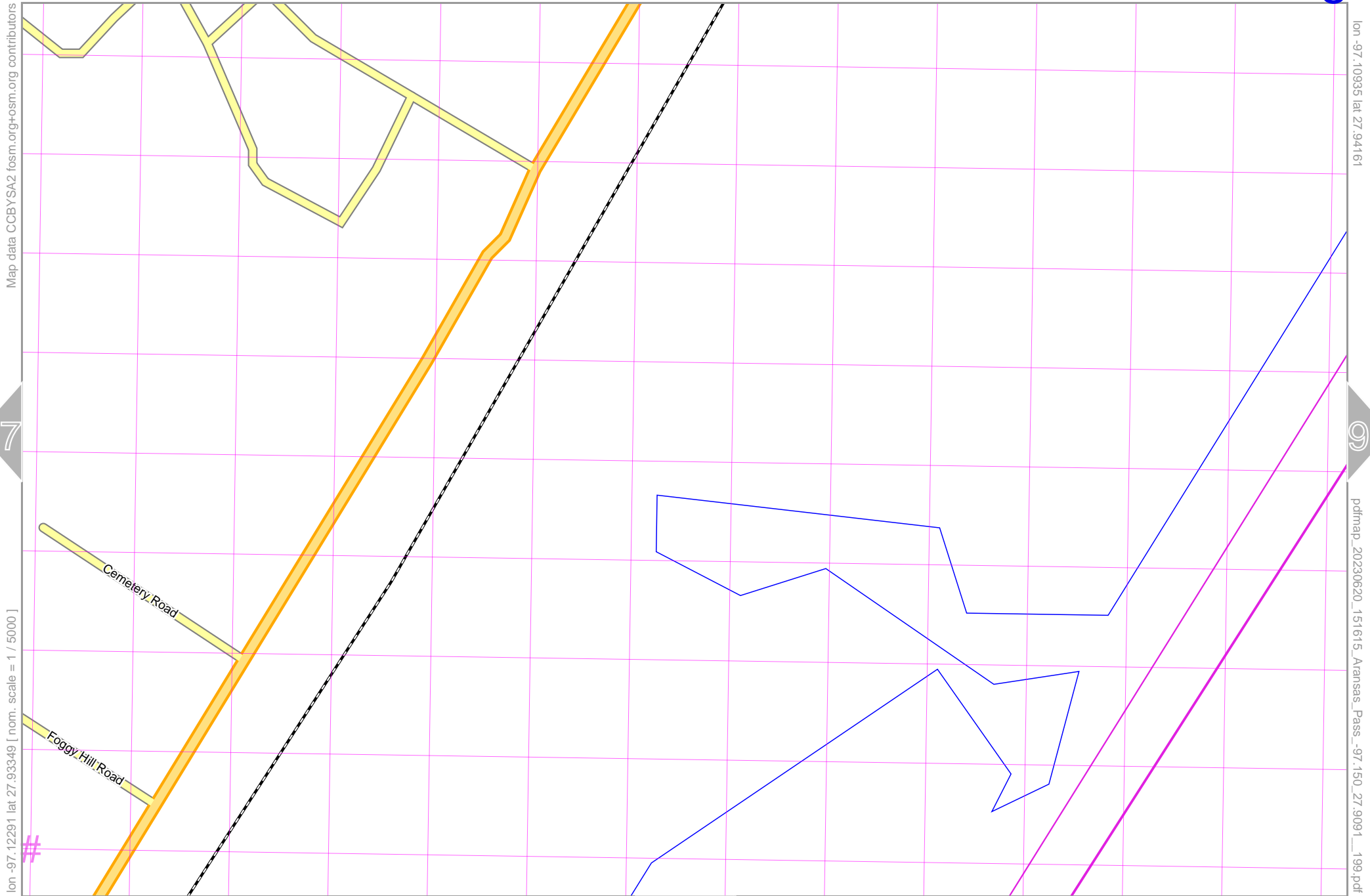
lon -97.12291 lat 27.94161

pdfmap_20230620_151615_Aransas_Pass_-97.150_27.9091_199.pdf

UTM: 14 R easting 683.40 km northing 3091.30 km
UTM-Grid-width = 100m

15

Aransas Pass



Map data CCBYSA2 fosc.m.org+osm.org contributors

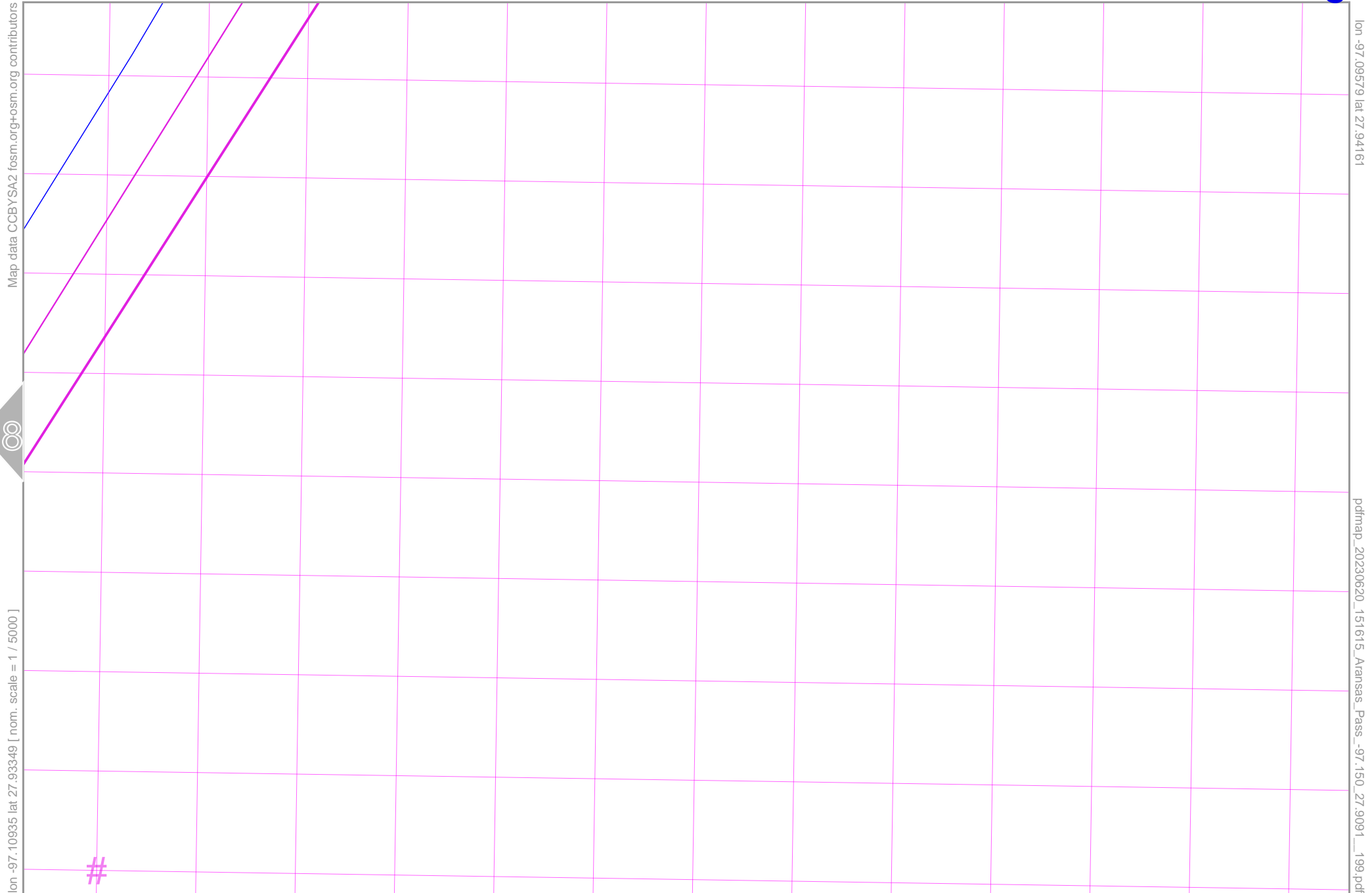
lon -97.12291 lat 27.93349 [nom. scale = 1 / 5000]

UTM: 14 R easting 684.70 km northing 3091.30 km
UTM-Grid-width = 100m

lon -97.10935 lat 27.94161

pdfmap_20230620_151615_Aransas_Pass_-97.150_27.9091_199.pdf

Aransas Pass



lon -97.10935 lat 27.93349 [nom. scale = 1 / 5000]

lon -97.09579 lat 27.94161

pdfmap_20230620_151615_Aransas_Pass_-97.150_27.9091_199.pdf

Map data CCBYSA2 fosc.m.org+osm.org contributors

#


17

UTM: 14 R easting 686.10 km northing 3091.30 km
UTM-Grid-width = 100m

Aransas Pass

10

top



2


1

18

UTM: 14 R easting 676.70 km northing 3090.30 km
UTM-Grid-width = 100m

Aransas Pass

top



UTM: 14 R easting 678.10 km northing 3090.30 km
UTM-Grid-width = 100m

Aransas Pass

12

top

Map data © CCBY-SA2 fcsm.org+osm.org contributors

lon -97.16359 lat 27.93349

11

13

lon -97.17716 lat 27.92536 [nom. scale = 1 / 5000]

pdfmap_20230620_151615_Aransas_Pass_-97.150_27.9091_199.pdf

The Falman Colonia

Sherwood Forest Colonia

Farm-to-Market Road 1089

Robert Road

Mesquite Circle

Oak Lane

Sherwood Forest Drive

Owens Lane

#

20

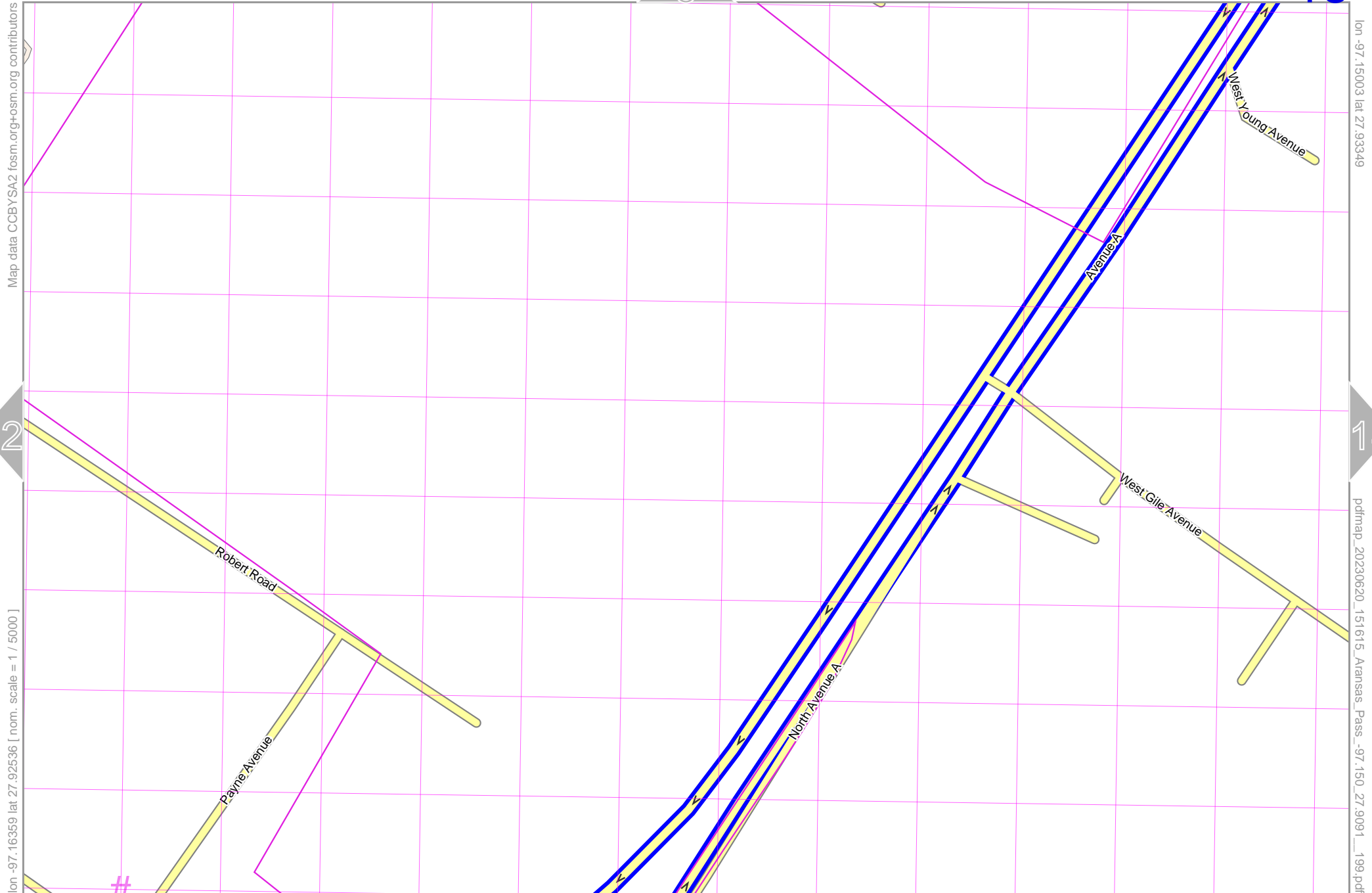
UTM: 14 R easting 679.40 km northing 3090.30 km
UTM-Grid-width = 100m

Aransas Pass

13

top

5



Map data CCBYSA2 fosc.m.org+osm.org contributors

lon -97.15003 lat 27.93349

12

14

lon -97.16359 lat 27.92536 [nom. scale = 1 / 5000]

pdfmap_20230620_151615_Aransas_Pass_-97.150_27.9091_199.pdf

#

21

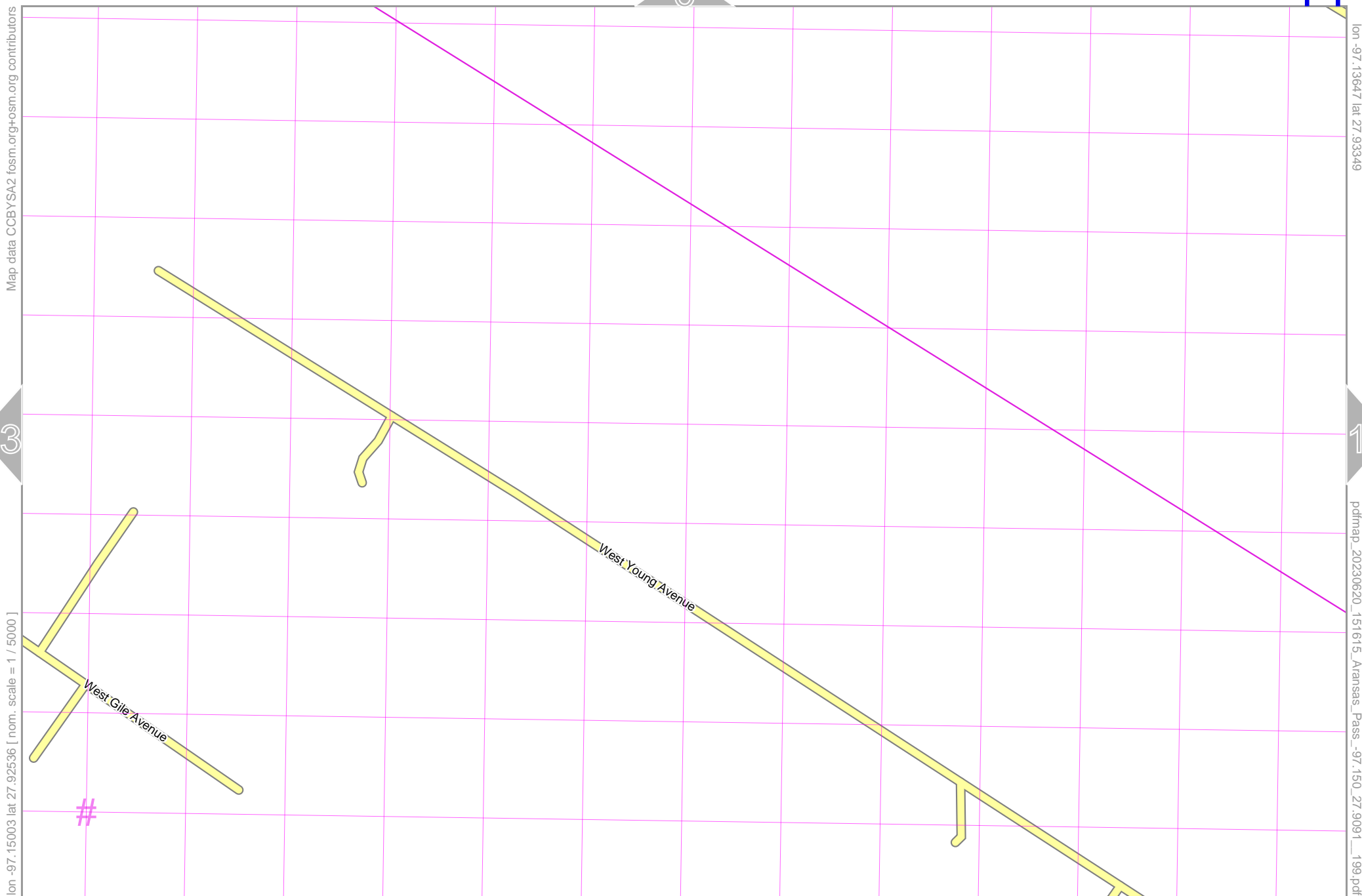
UTM: 14 R easting 680.80 km northing 3090.30 km
UTM-Grid-width = 100m

Aransas Pass

14

top

6



Map data CCBYSA2 fosc.m.org+osm.org contributors

lon -97.13647 lat 27.93349

pdfmap_20230620_151615_Aransas_Pass_-97.150_27.9091_199.pdf

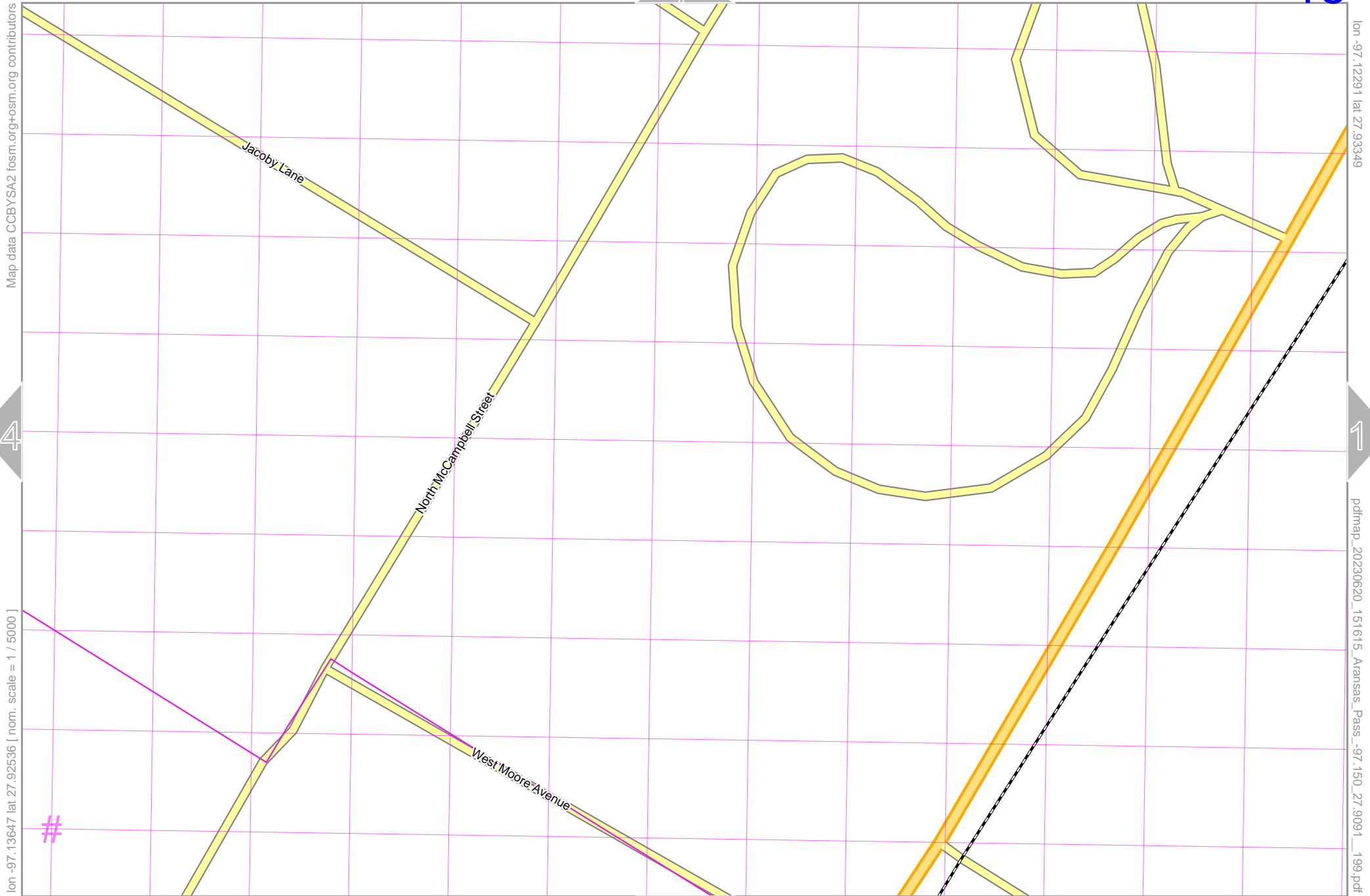
lon -97.15003 lat 27.92536 [nom. scale = 1 / 5000]

UTM: 14 R easting 682.10 km northing 3090.40 km
UTM-Grid-width = 100m

Aransas Pass

15

top



UTM: 14 R easting 683.40 km northing 3090.40 km
UTM-Grid-width = 100m

23

Aransas Pass

16

top

Map data © CCBY-SA2 fcsm.org+osm.org contributors

lon -97.10935 lat 27.93349

15

17

lon -97.12291 lat 27.92536 [nom. scale = 1 / 5000]

pdfmap_20230620_151615_Aransas_Pass_-97.150_27.9091_199.pdf

#

8

24

UTM: 14 R easting 684.80 km northing 3090.40 km
UTM-Grid-width = 100m

Aransas Pass

17

lon -97.09579 lat 27.93349

pdfmap_20230620_151615_Aransas_Pass_-97.150_27.9091_199.pdf

Map data CCBY-SA2 fosc.m.org+osm.org contributors

lon -97.10935 lat 27.92536 [nom. scale = 1 / 5000]

9

16

#

25

UTM: 14 R easting 686.10 km northing 3090.40 km
UTM-Grid-width = 100m

Aransas Pass

10

18

lon -97.19072 lat 27.92536

Map data CCBYSA2 foscsm.org+osm.org contributors

lon -97.20428 lat 27.91724 [nom. scale = 1 / 5000]

19

pdfmap_20230620_151615_Aransas_Pass_-97.150_27.9091_199.pdf

#

26

UTM: 14 R easting 676.80 km northing 3089.40 km
UTM-Grid-width = 100m

Aransas Pass

19

top

Map data © OpenStreetMap contributors

lon -97.19072 lat 27.91724 [nom. scale = 1 / 5000]

lon -97.17716 lat 27.92536

pdfmap_20230620_151615_Aransas_Pass_-97.150_27.9091_199.pdf

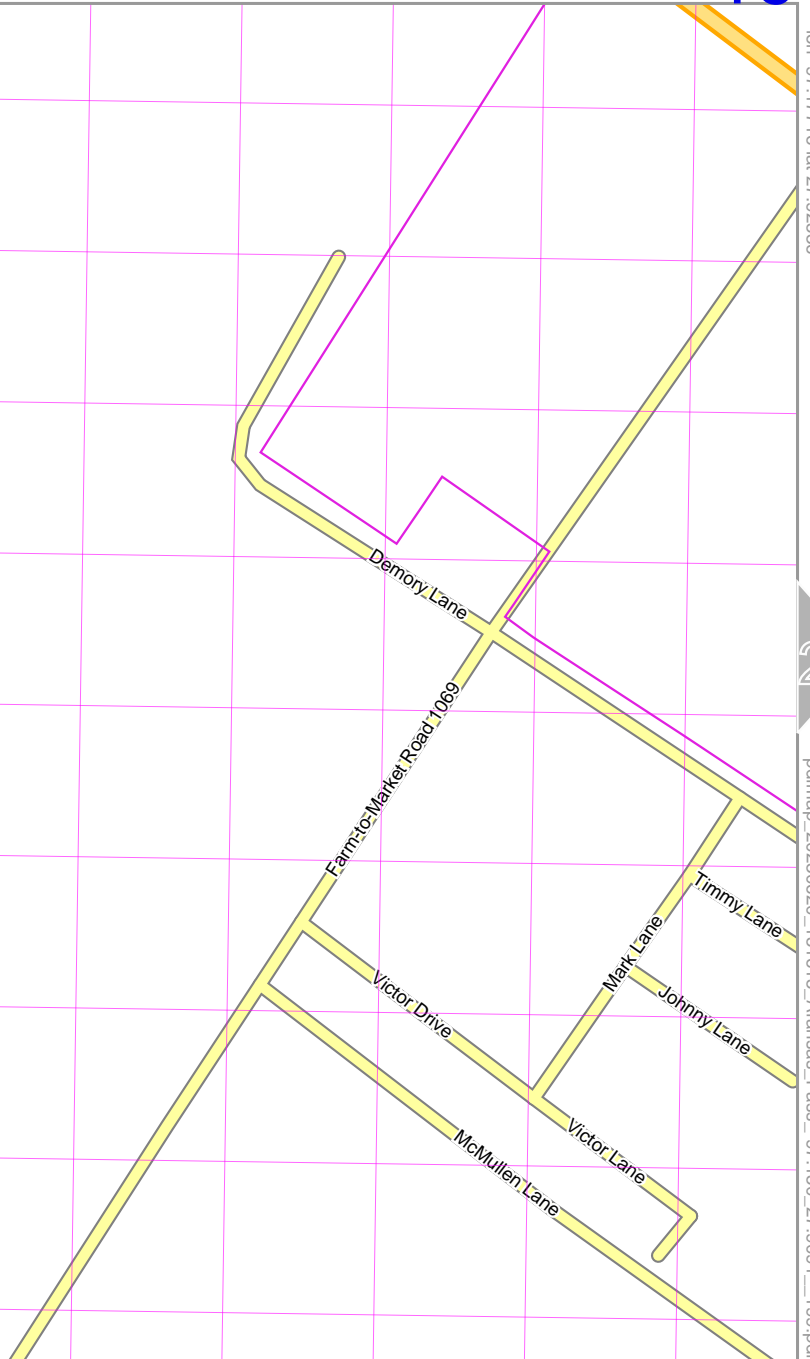
18

20

27

#

UTM: 14 R easting 678.10 km northing 3089.40 km
UTM-Grid-width = 100m



Aransas Pass

Map data © OpenStreetMap contributors

lon -97.16359 lat 27.92536

12

20

Country Acres Colonia

Benoit Lane

Denipatt Lane

Gena Lane

West Wheeler Avenue

Demory Lane

Gillespie Lane

21

pdfmap_20230620_151615_Aransas_Pass_-97.150_27.9091_199.pdf

lon -97.17716 lat 27.91724 [nom. scale = 1 / 5000]

#


28

UTM: 14 R easting 679.40 km northing 3089.40 km

UTM-Grid-width = 100m

Aransas Pass

21



Map data CCBYSA2 fosc.m.org+osm.org contributors

lon -97.15003 lat 27.92536

20

22

lon -97.16359 lat 27.91724 [nom. scale = 1 / 5000]

pdfmap_20230620_151615_Aransas_Pass_-97.150_27.9091_199.pdf

13

29

UTM: 14 R Easting 680.80 km northing 3089.40 km
UTM-Grid-width = 100m

Aransas Pass

22

top

Map data © CCBY-SA2 foscsm.org+osm.org contributors

lon: -97.13647 lat: 27.92536

21

23

lon: -97.15003 lat: 27.91724 [nom. scale = 1 / 5000]

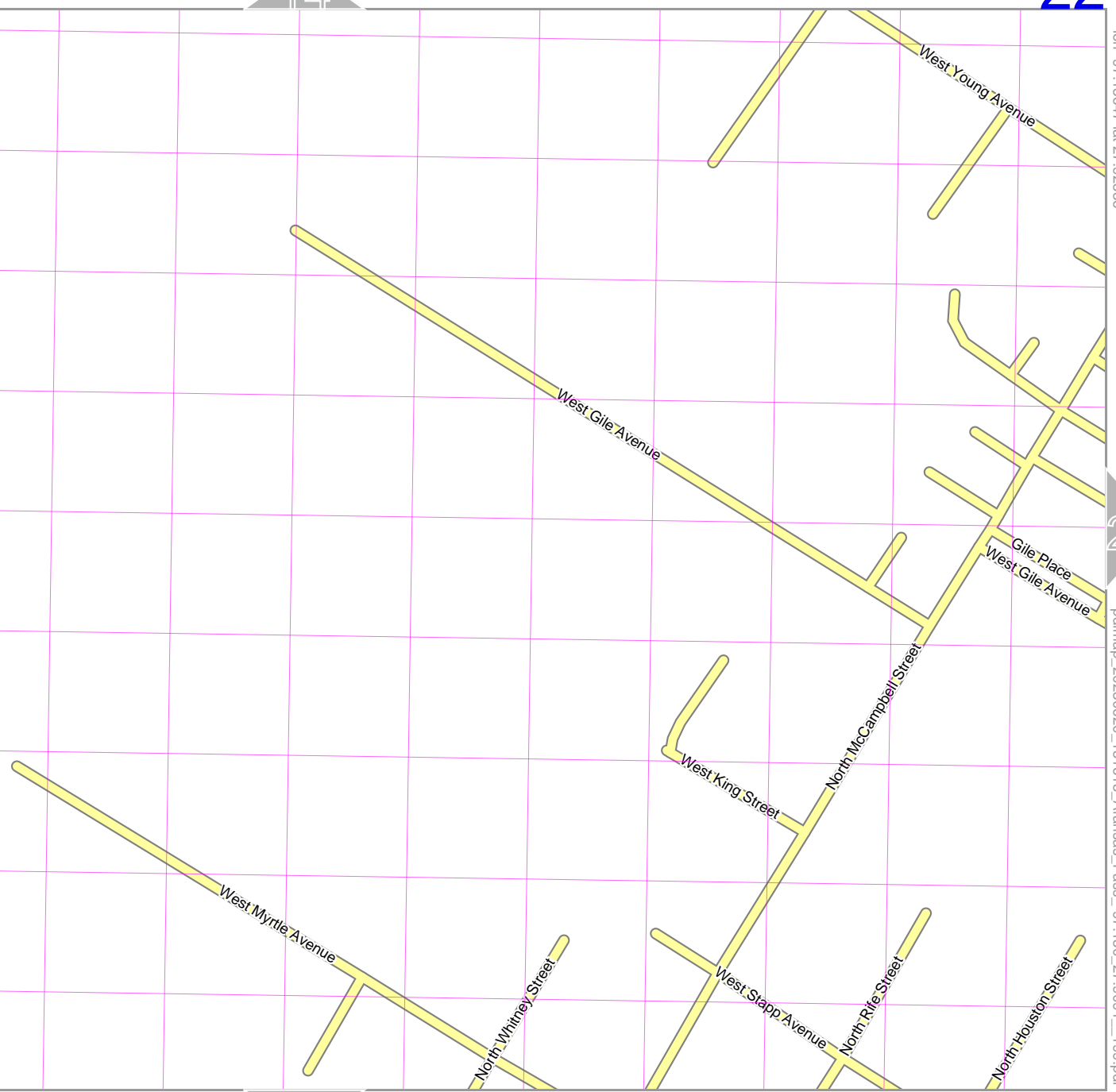
pdfmap_20230620_151615_Aransas_Pass_-97.150_27.9091_199.pdf

#

14

30

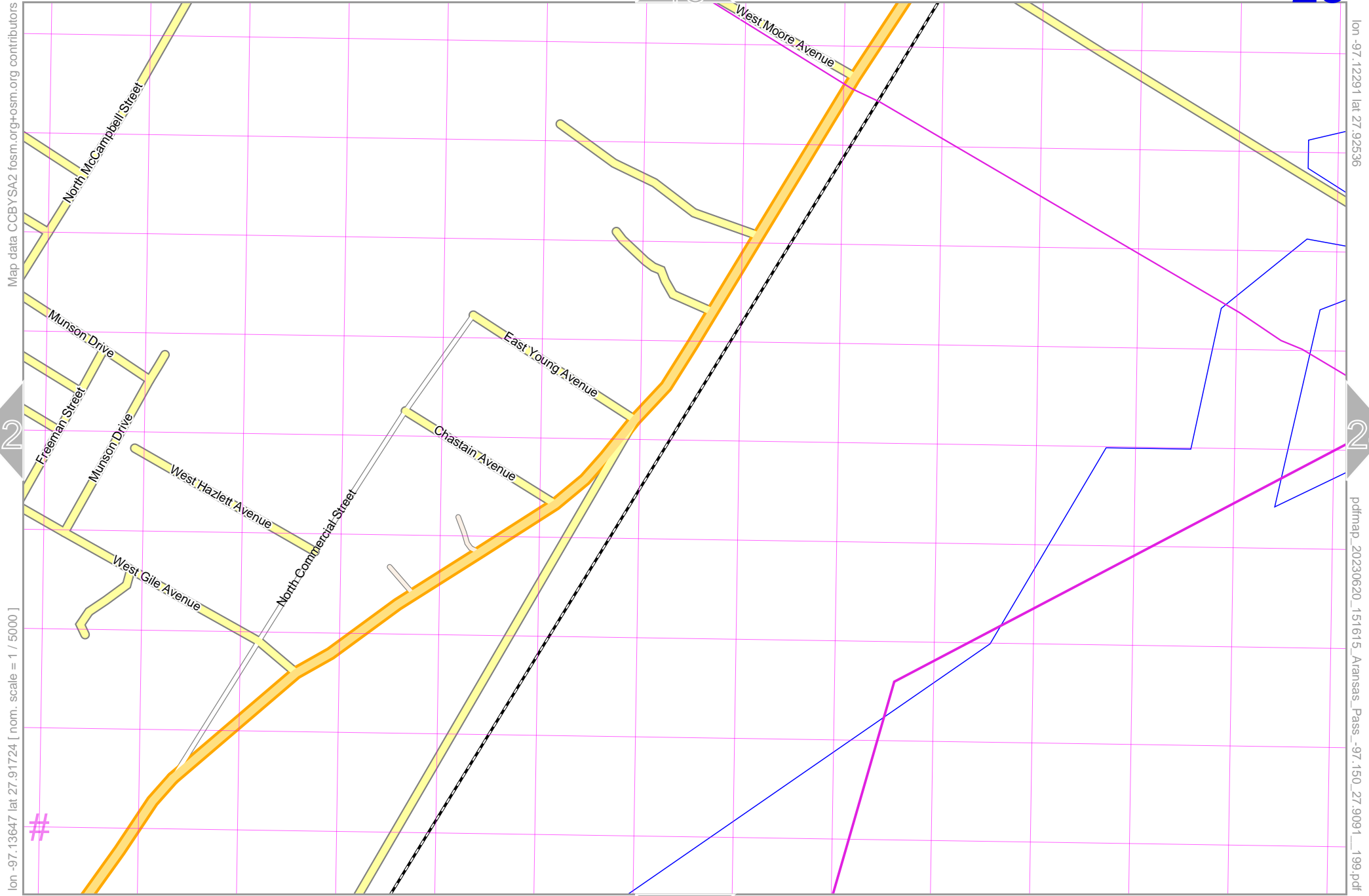
UTM: 14 R easting 682.10 km northing 3089.50 km
UTM-Grid-width = 100m



Aransas Pass

23

top



Map data CCBYSA2 fcsm.org+osm.org contributors

lon -97.12291 lat 27.92536

22

24

lon -97.13647 lat 27.91724 [nom. scale = 1 / 5000]

pdfmap_20230620_151615_Aransas_Pass_-97.150_27.9091_199.pdf

UTM: 14 R easting 683.40 km northing 3089.50 km
UTM-Grid-width = 100m

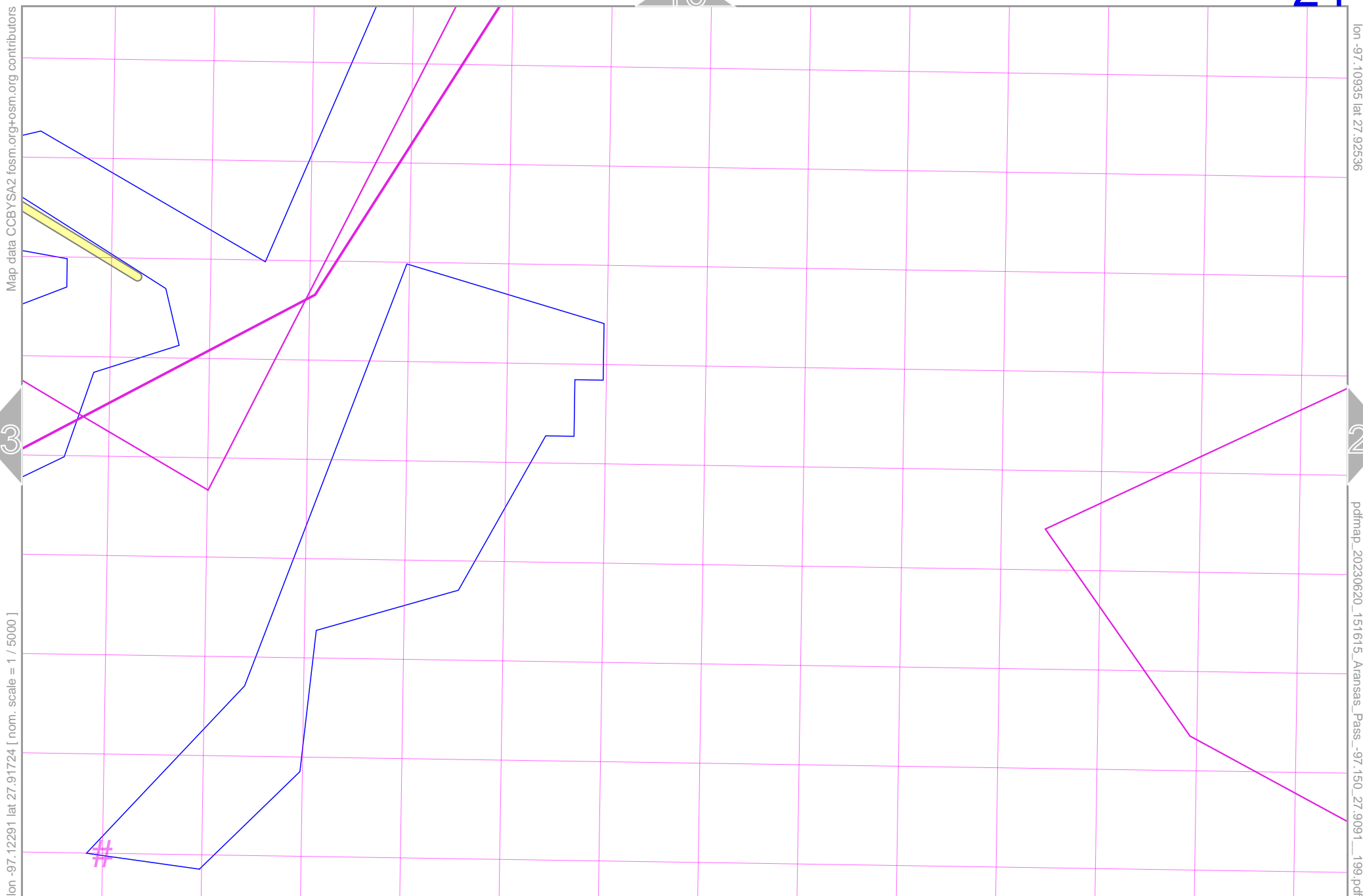
31

Aransas Pass

16

24

top



32

UTM: 14 R easting 684.80 km northing 3089.50 km
UTM-Grid-width = 100m

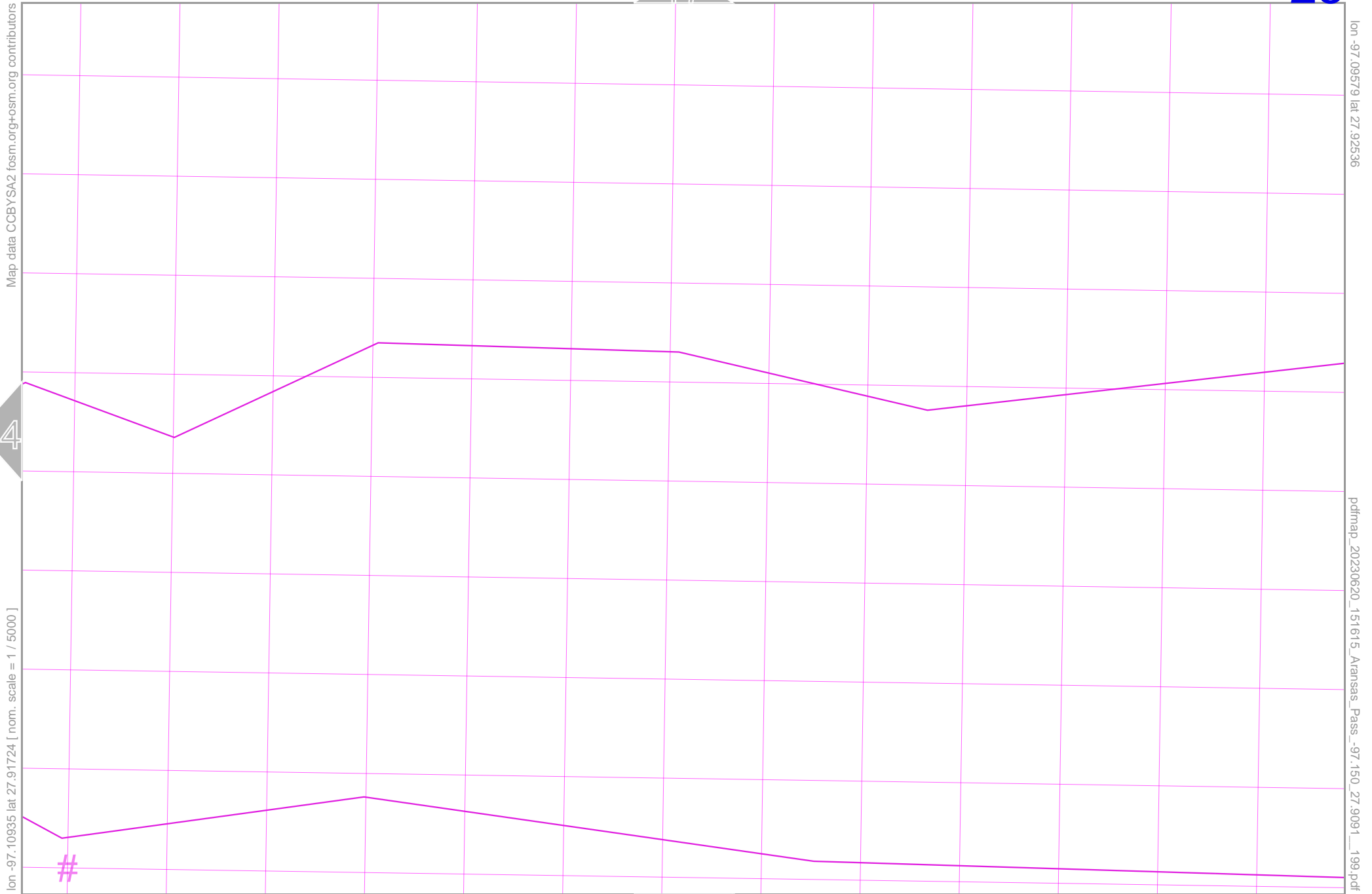
Aransas Pass

25

top

17

24



Map data CCBYSA2 fcsm.org+osm.org contributors

lon -97.09579 lat 27.92536

lon -97.10935 lat 27.91724 [nom. scale = 1 / 5000]

pdfmap_20230620_151615_Aransas_Pass_-97.150_27.9091_199.pdf

UTM: 14 R easting 686.10 km northing 3089.50 km
UTM-Grid-width = 100m

33

Aransas Pass

18

26

top

Map data © CCBY-SA2 foscsm.org+osm.org contributors

lon -97.19072 lat 27.91724

27

pdfmap_20230620_151615_Aransas_Pass_-97.150_27.9091_199.pdf

lon -97.20428 lat 27.90912 [nom. scale = 1 / 5000]

#

Highland Avenue

County Road 130

34

UTM: 14 R easting 676.80 km northing 3088.50 km
UTM-Grid-width = 100m

Aransas Pass

27 top

19

27

Map data © CCBY-SA2 fosc.m.org+osm.org contributors

lon -97.17716 lat 27.91724

26

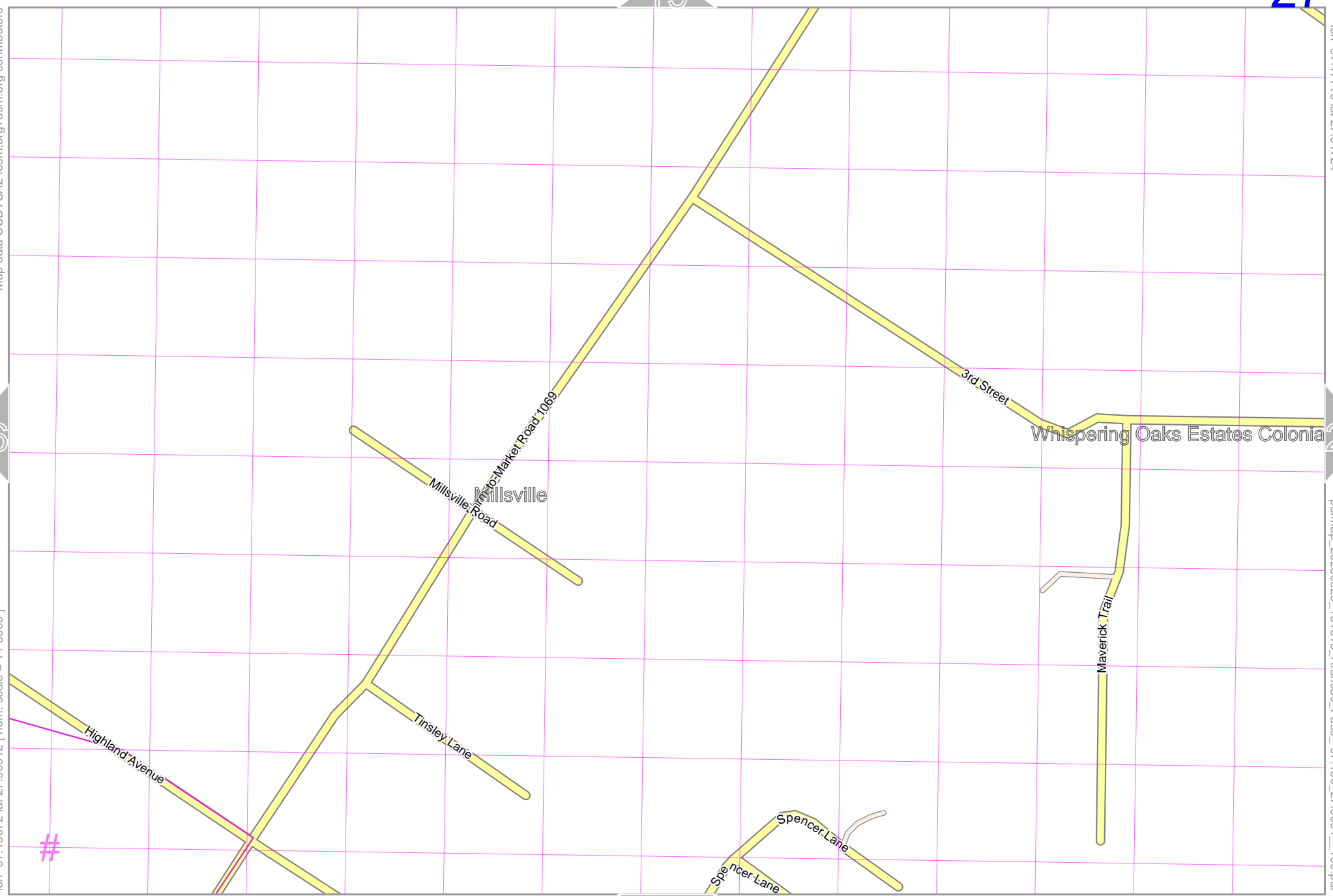
28

lon -97.19072 lat 27.90912 [nom. scale = 1 / 5000]

pdfmap_20230620_151615_Aransas_Pass_-97.150_27.9091_199.pdf

UTM: 14 R easting 678.10 km northing 3088.50 km
UTM-Grid-width = 100m

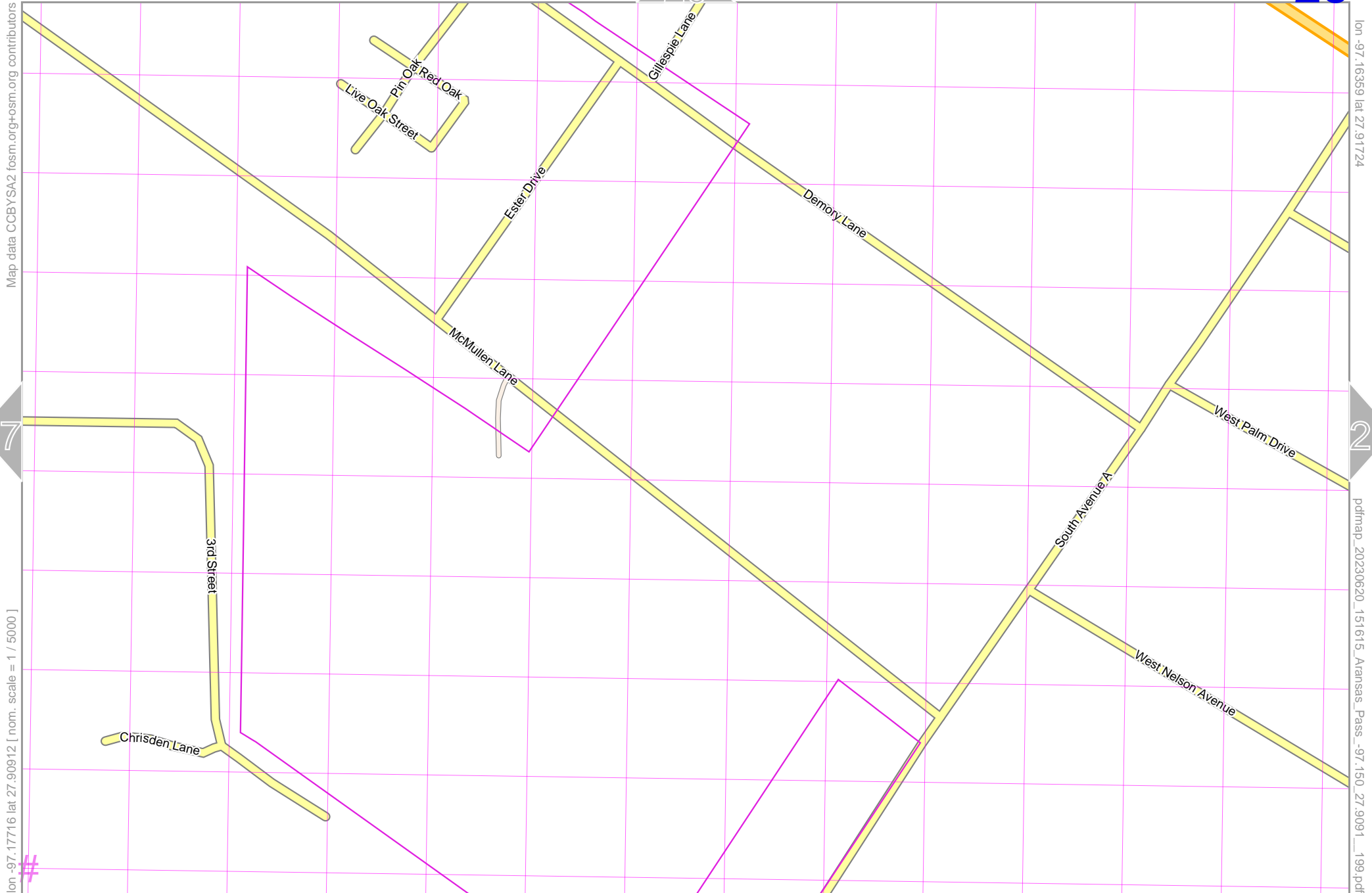
35



Aransas Pass

28

top



UTM: 14 R easting 679.40 km northing 3088.50 km
UTM-Grid-width = 100m

Aransas Pass

29

top

Map data © CCBY-SA2 foscsm.org+osm.org contributors

lon -97.15003 lat 27.91724

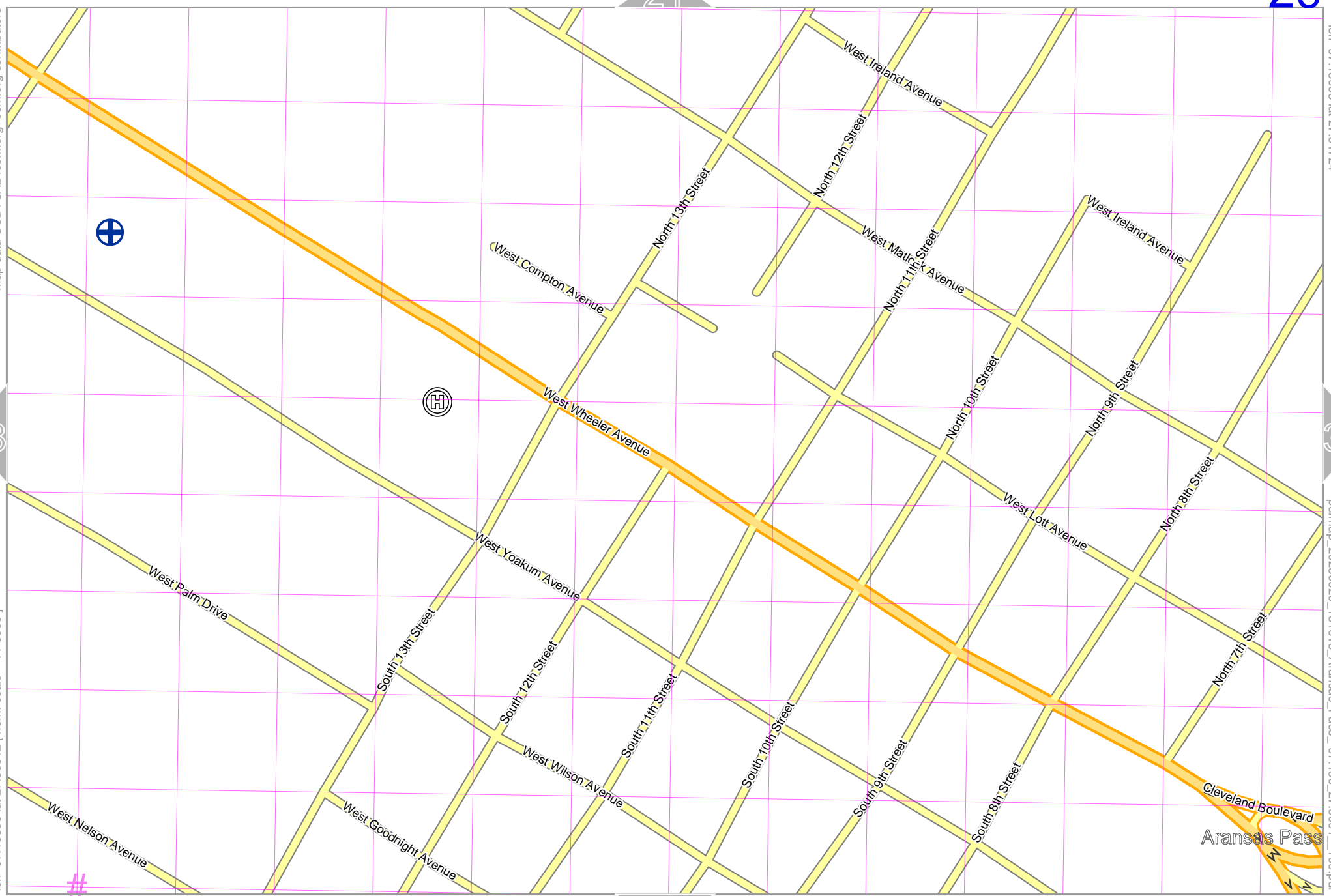
28

30

lon -97.16359 lat 27.90912 [nom. scale = 1 / 5000]

pdfmap_20230620_151615_Aransas_Pass_-97.150_27.9091_199.pdf

UTM: 14 R easting 680.80 km northing 3088.50 km
UTM-Grid-width = 100m



Aransas Pass

30

lon: -97.13647 lat: 27.91724

Map data © CCBY-SA2 fccsm.org+osm.org contributors

29

31

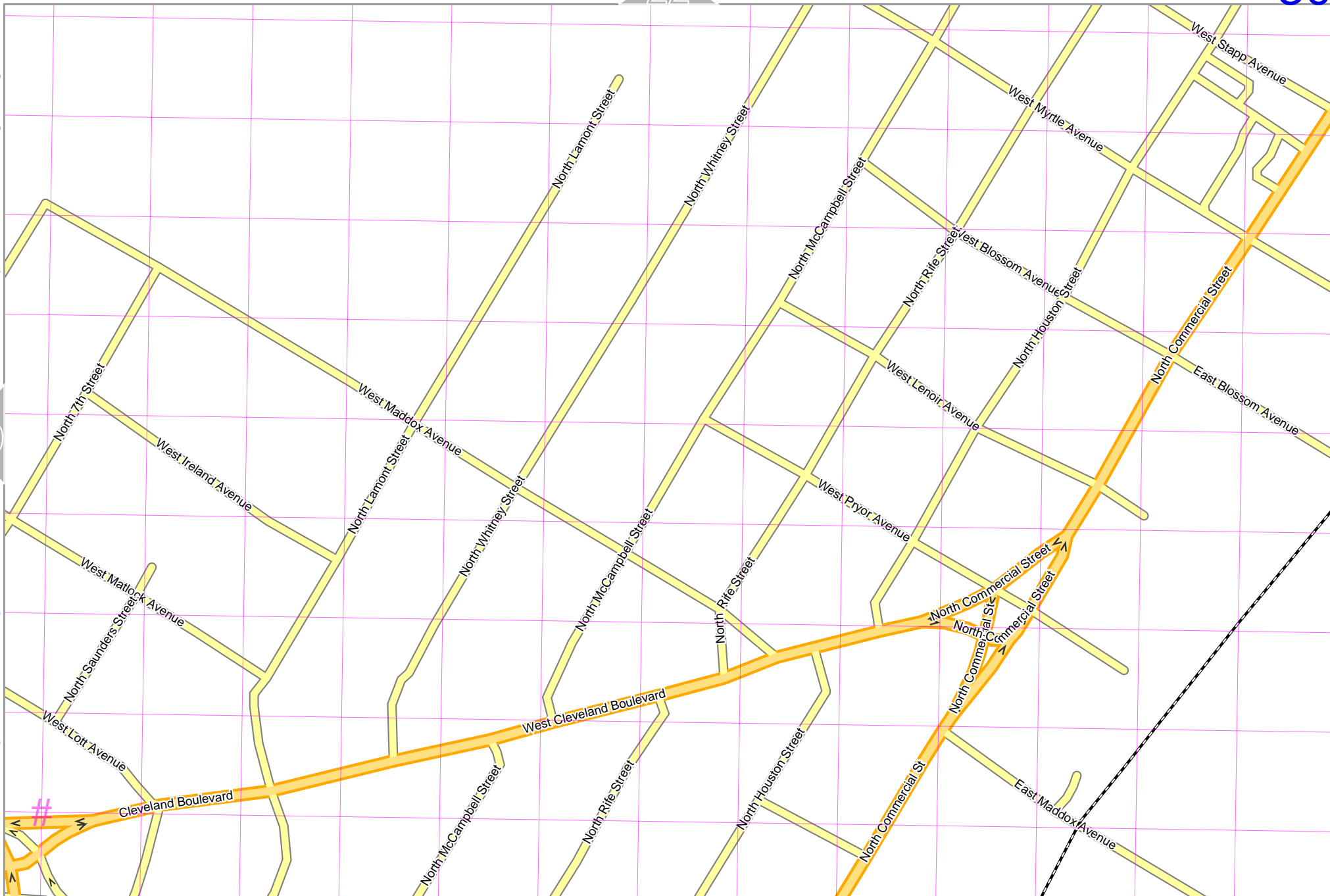
lon: -97.15003 lat: 27.90912 [nom. scale = 1 / 5000]

pdfmap: 20230620_151615_Aransas_Pass_-97.150_27.9091_199.pdf

UTM: 14 R easting 682.10 km northing 3088.60
UTM-Grid-width = 100m

38

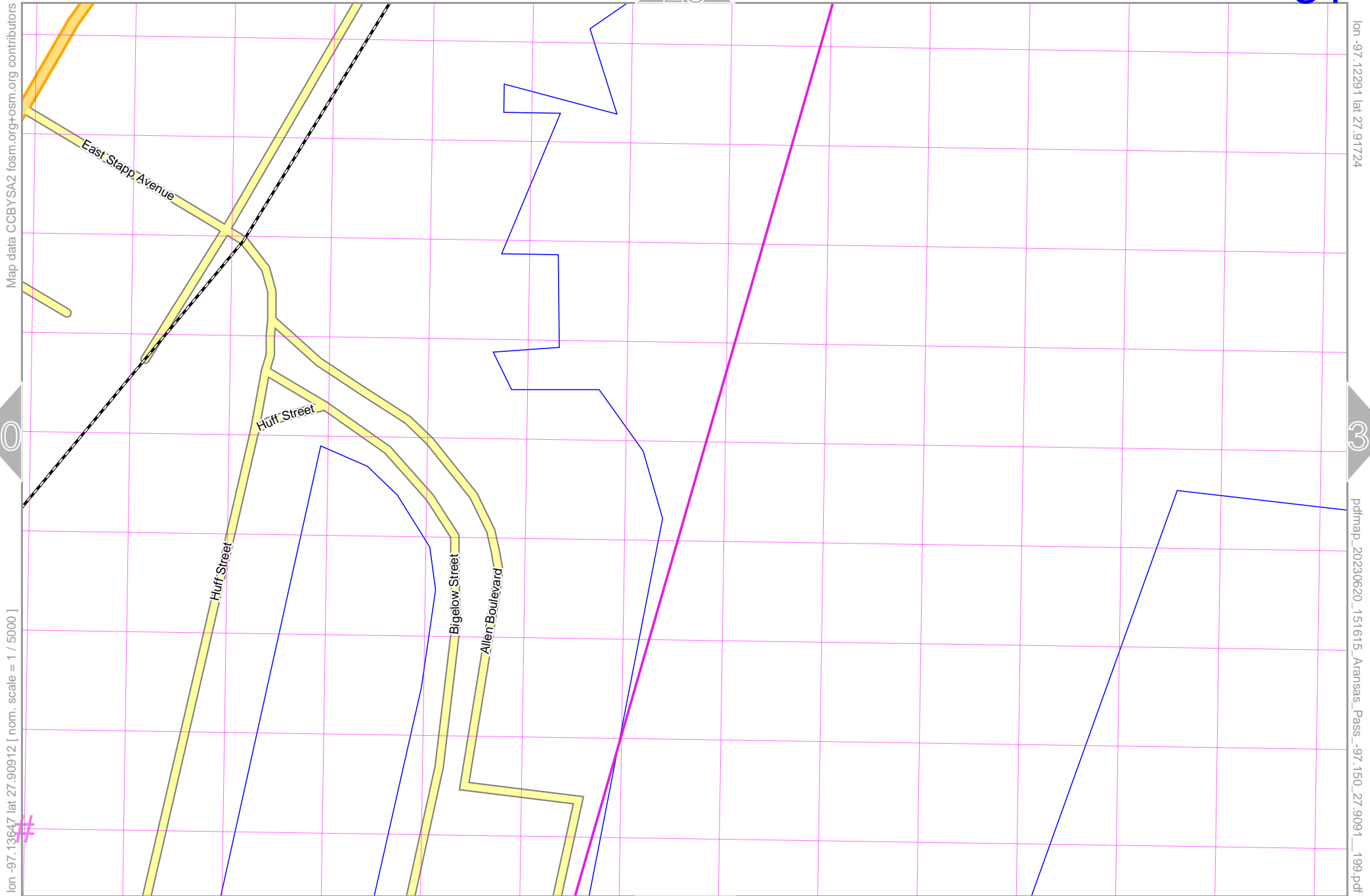
top



Aransas Pass

31

top



UTM: 14 R easting 683.40 km northing 3088.60 km
UTM-Grid-width = 100m

39

Aransas Pass

top

24

32

Map data © OpenStreetMap contributors

lon -97.10935 lat 27.91724

31

33

lon -97.12291 lat 27.90912 [nom. scale = 1 / 5000]

pdfmap_20230620_151615_Aransas_Pass_-97.150_27.9091_199.pdf

#

40

UTM: 14 R easting 684.80 km northing 3088.60 km
UTM-Grid-width = 100m

Aransas Pass

25

33

lon -97.09579 lat 27.91724

Map data CCBYSA2 fosc.m.org+osm.org contributors

32

lon -97.10935 lat 27.90912 [nom. scale = 1 / 5000]

#

pdfmap_20230620_151615_Aransas_Pass_-97.150_27.9091_199.pdf

41


UTM: 14 R easting 686.10 km northing 3088.60 km
UTM-Grid-width = 100m

Aransas Pass

26

34

top



35

42

UTM: 14 R easting 676.80 km northing 3087.60 km
UTM-Grid-width = 100m

Aransas Pass

35

top

Map data © CCBY-SA2 fosc.m.org+osm.org contributors

lon -97.17716 lat 27.90912

34

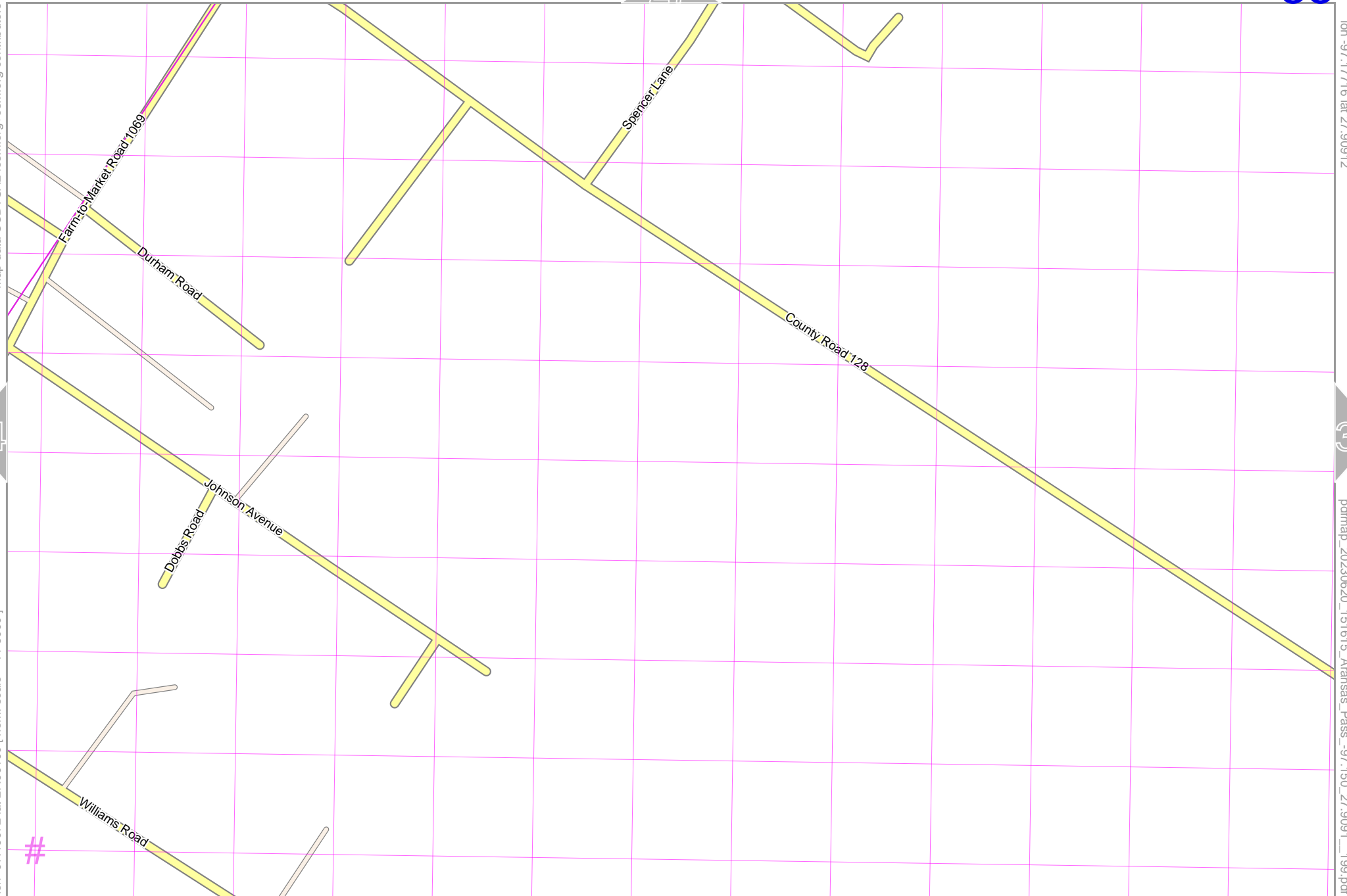
36

lon -97.19072 lat 27.90100 [nom. scale = 1 / 5000]

pdfmap_20230620_151615_Aransas_Pass_-97.150_27.9091_199.pdf

UTM: 14 R easting 678.10 km northing 3087.60 km
UTM-Grid-width = 100m

43



Aransas Pass

36

top

Map data © CCBY-SA2 fcsm.org+osm.org contributors

lon -97.16359 lat 27.90912

35

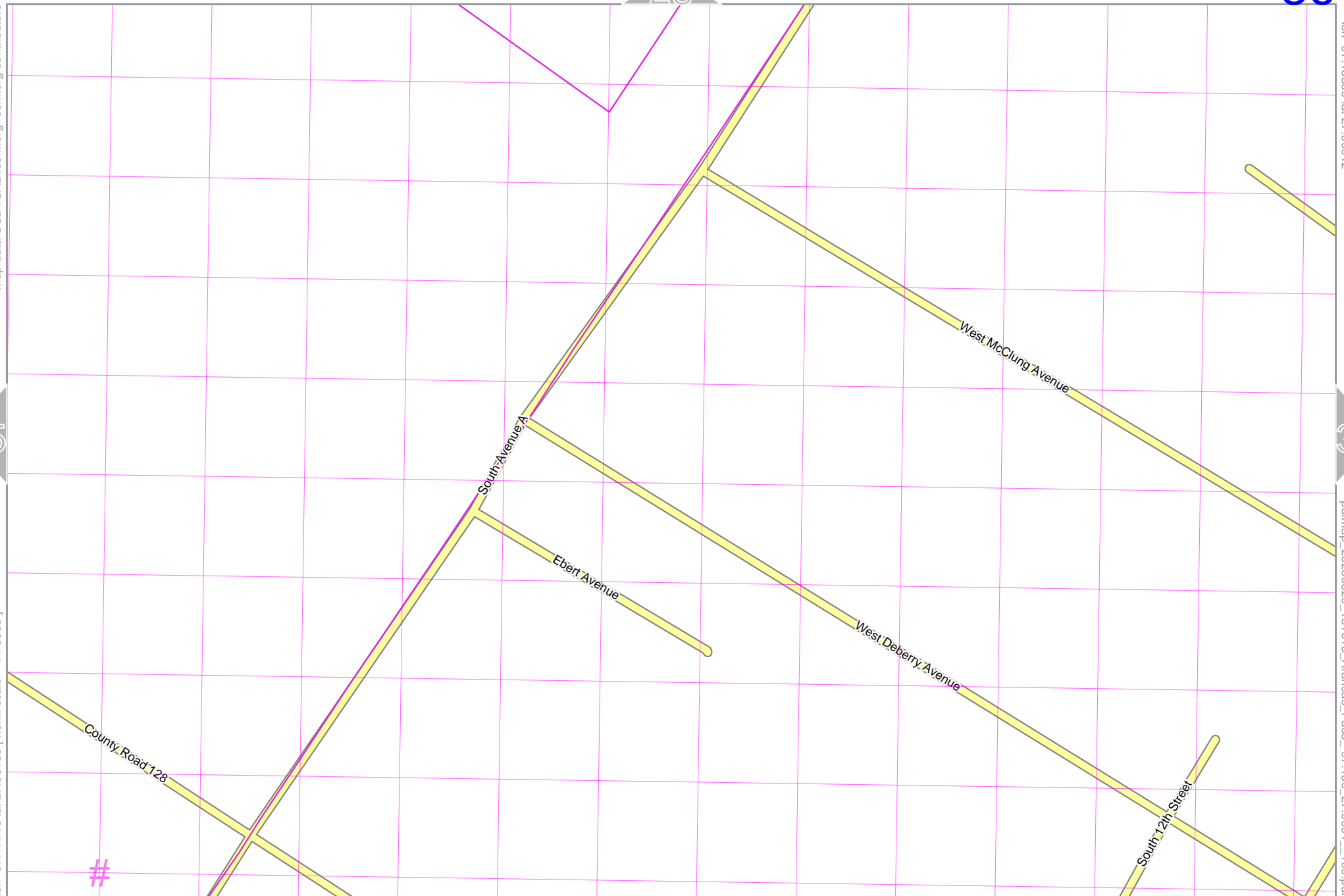
37

lon -97.17716 lat 27.90100 [nom. scale = 1 / 5000]

pdfmap_20230620_151615_Aransas_Pass_-97.150_27.9091_199.pdf

UTM: 14 R easting 679.50 km northing 3087.60 km
UTM-Grid-width = 100m

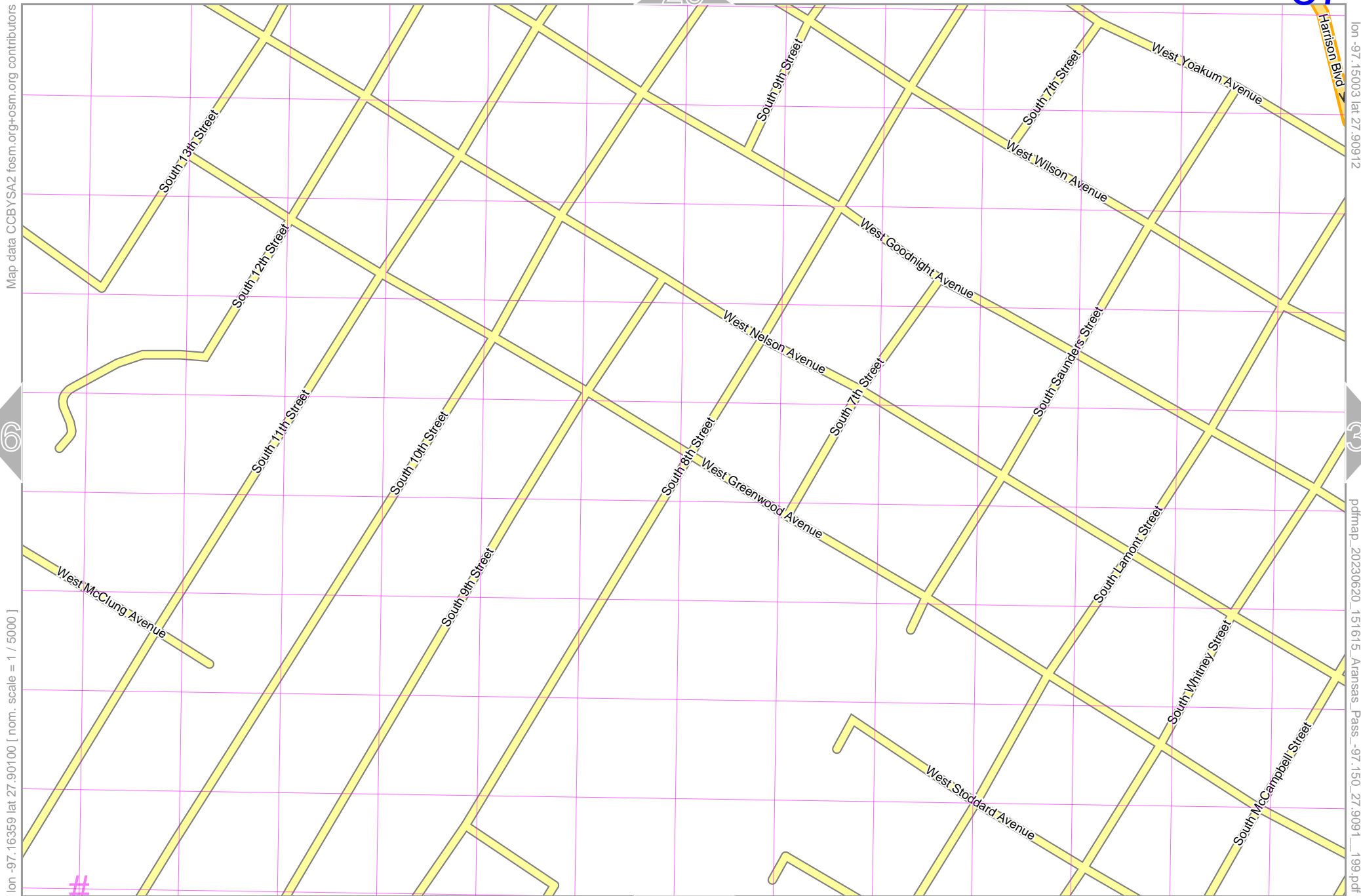
44



Aransas Pass

37

top



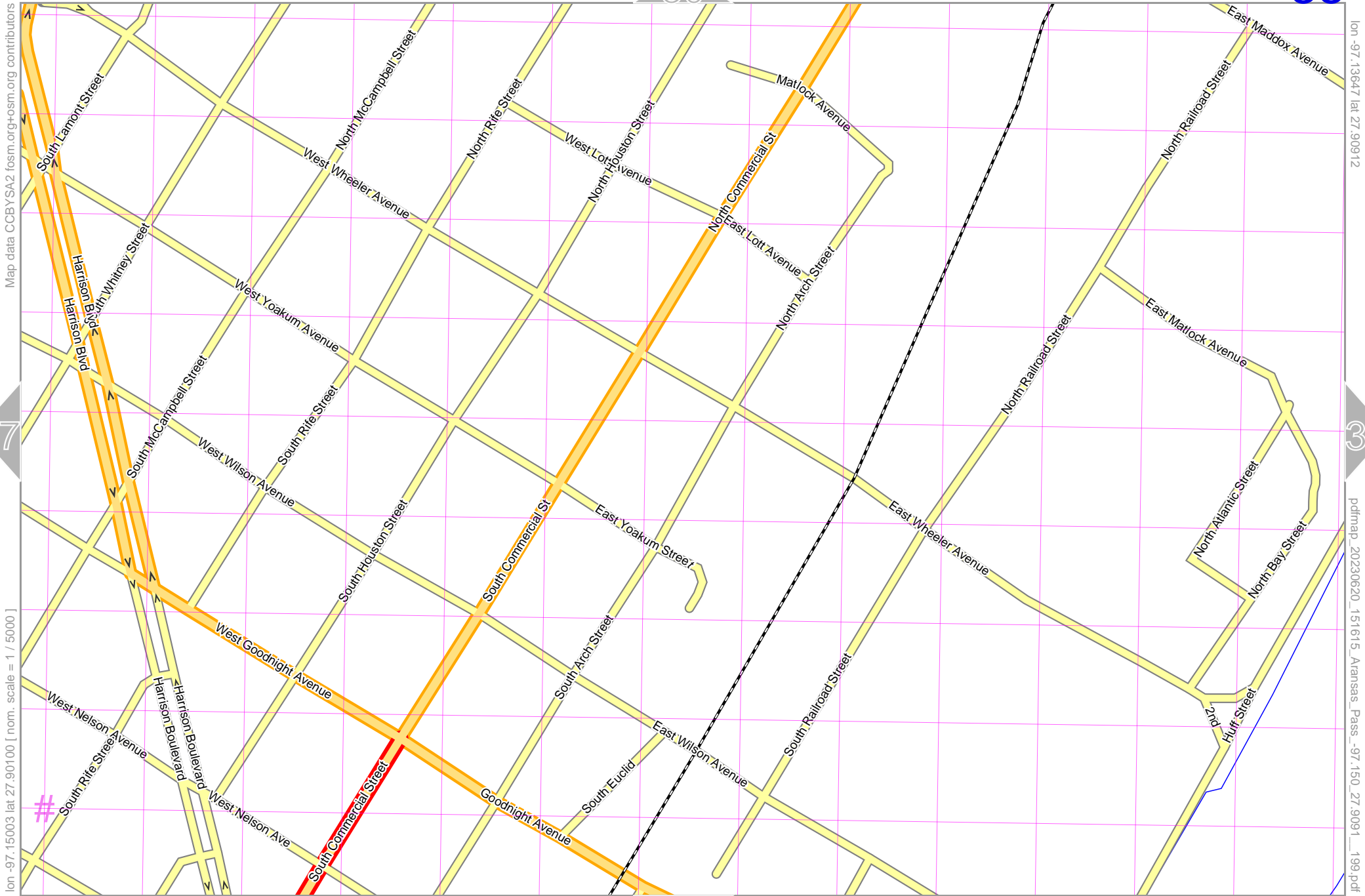
29

36

38

45

Aransas Pass



Map data CCBYSA2 fcosm.org+osm.org contributors

lon -97.13647 lat 27.90912

pdfmap_20230620_151615_Aransas_Pass_-97.150_27.9091_199.pdf

lon -97.15003 lat 27.90100 [nom. scale = 1 / 5000]

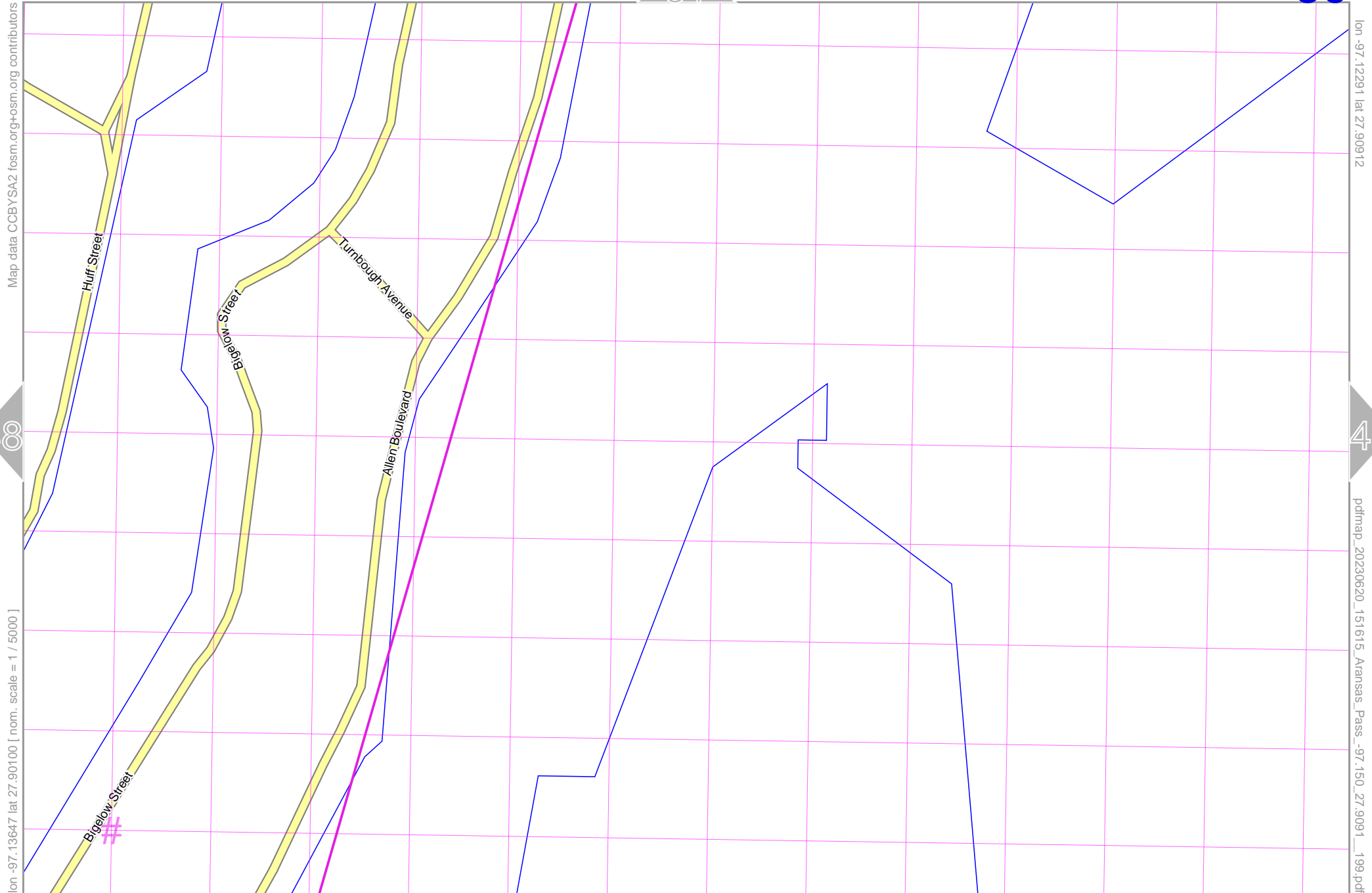
UTM: 14 R easting 682.10 km northing 3087.70 km
UTM-Grid-width = 100m

Aransas Pass

39

top

31



lon -97.13647 lat 27.90100 [nom. scale = 1 / 5000]

Map data CCBYSA2 foscsm.org+osm.org contributors

lon -97.12291 lat 27.90912

pdfmap_20230620_151615_Aransas_Pass_-97.150_27.9091_199.pdf

47

40

38


UTM: 14 R easting 683.50 km northing 3087.70 km
UTM-Grid-width = 100m

Aransas Pass

40

top

32



Map data CCBYSA2 foscsm.org+osm.org contributors

lon -97.10935 lat 27.90912

39

41

lon -97.12291 lat 27.90100 [nom. scale = 1 / 5000]

pdfmap_20230620_151615_Aransas_Pass_-97.150_27.9091_199.pdf

48

UTM: 14 R easting 684.80 km northing 3087.70 km
UTM-Grid-width = 100m

Aransas Pass

33

41

lon -97.09579 lat 27.90912

Map data CCBYSA2 fosc.m.org+osm.org contributors

40

pdfmap_20230620_151615_Aransas_Pass_-97.150_27.9091_199.pdf

lon -97.10935 lat 27.90100 [nom. scale = 1 / 5000]

#

49

UTM: 14 R easting 686.10 km northing 3087.70 km
UTM-Grid-width = 100m

Aransas Pass

42

top

Map data CCBYSA2 foscsm.org+osm.org contributors

lon -97.20428 lat 27.89288 [nom. scale = 1 / 5000]

lon -97.19072 lat 27.90100

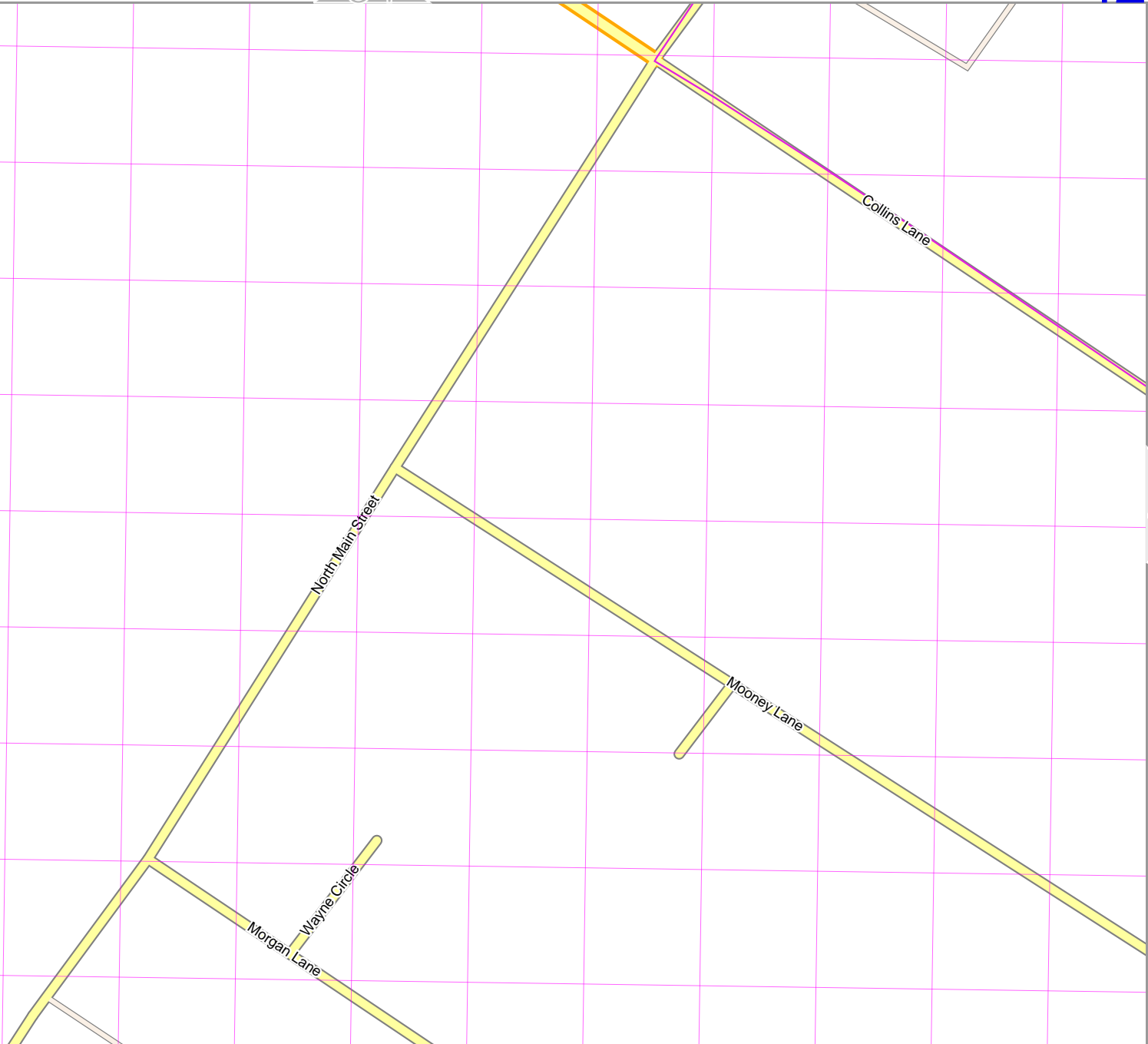
pdfmap_20230620_151615_Aransas_Pass_-97.150_27.9091_199.pdf

34

43

50

#




UTM: 14 R easting 676.80 km northing 3086.70 km
UTM-Grid-width = 100m

Aransas Pass

43

top



UTM: 14 R easting 678.10 km northing 3086.70 km
UTM-Grid-width = 100m

Aransas Pass

36

44

lon -97.16369 lat 27.90100

Map data CCBYSA2 foscsm.org+osm.org contributors

43

45

pdfmap_20230620_151615_Aransas_Pass_-97.150_27.9091_199.pdf

lon -97.17716 lat 27.89288 [nom. scale = 1 / 5000]

#

52

UTM: 14 R easting 679.50 km northing 3086.70 km
UTM-Grid-width = 100m

Aransas Pass

45

top

Map data CCBYSA2 foscsm.org+osm.org contributors

lon -97.15003 lat 27.90100

44

46

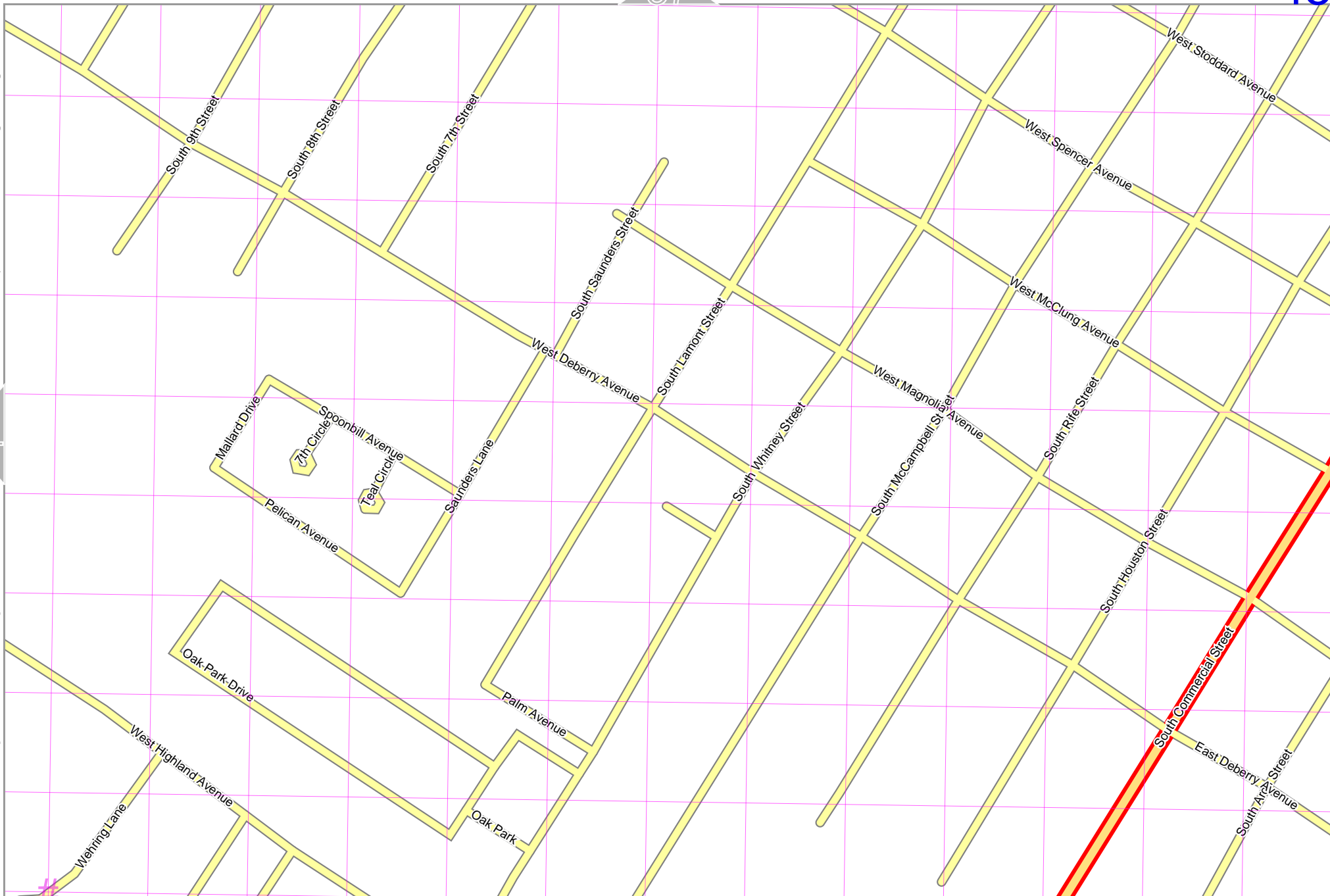
lon -97.16359 lat 27.89288 [nom. scale = 1 / 5000]

pdfmap_20230620_151615_Aransas_Pass_-97.150_27.9091_199.pdf

UTM: 14 R easting 680.80 km northing 3086.70 km

UTM-Grid-width = 100m

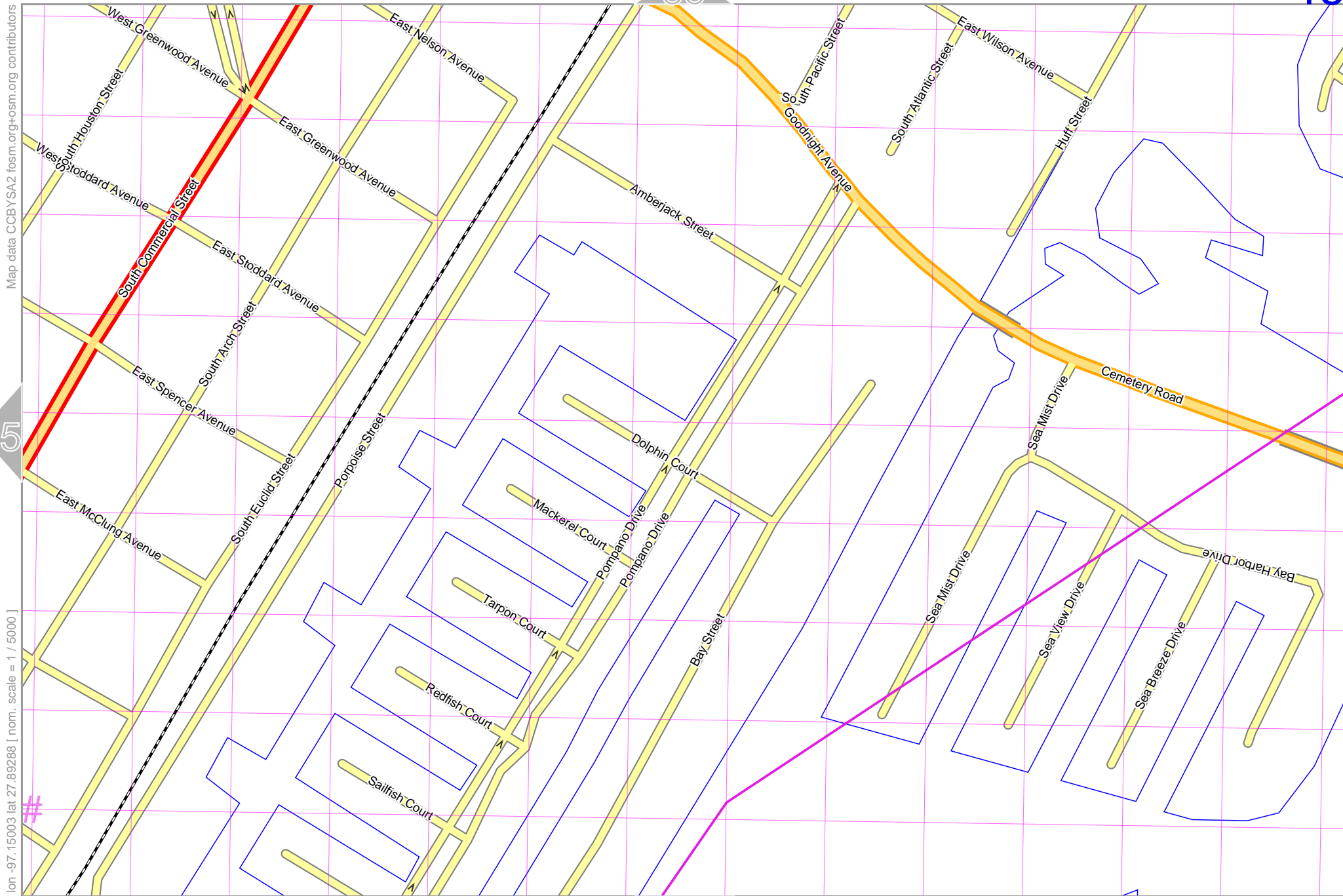
53



Aransas Pass

46

lon -97.13647 lat 27.90100



45

47

lon -97.15003 lat 27.89288 [nom. scale = 1 / 5000]

pdfmap_20230620_151615_Aransas_Pass_-97.150_27.9091_199.pdf

UTM: 14 R easting 682.10 km northing 3086.80 km
UTM-Grid-width = 100m

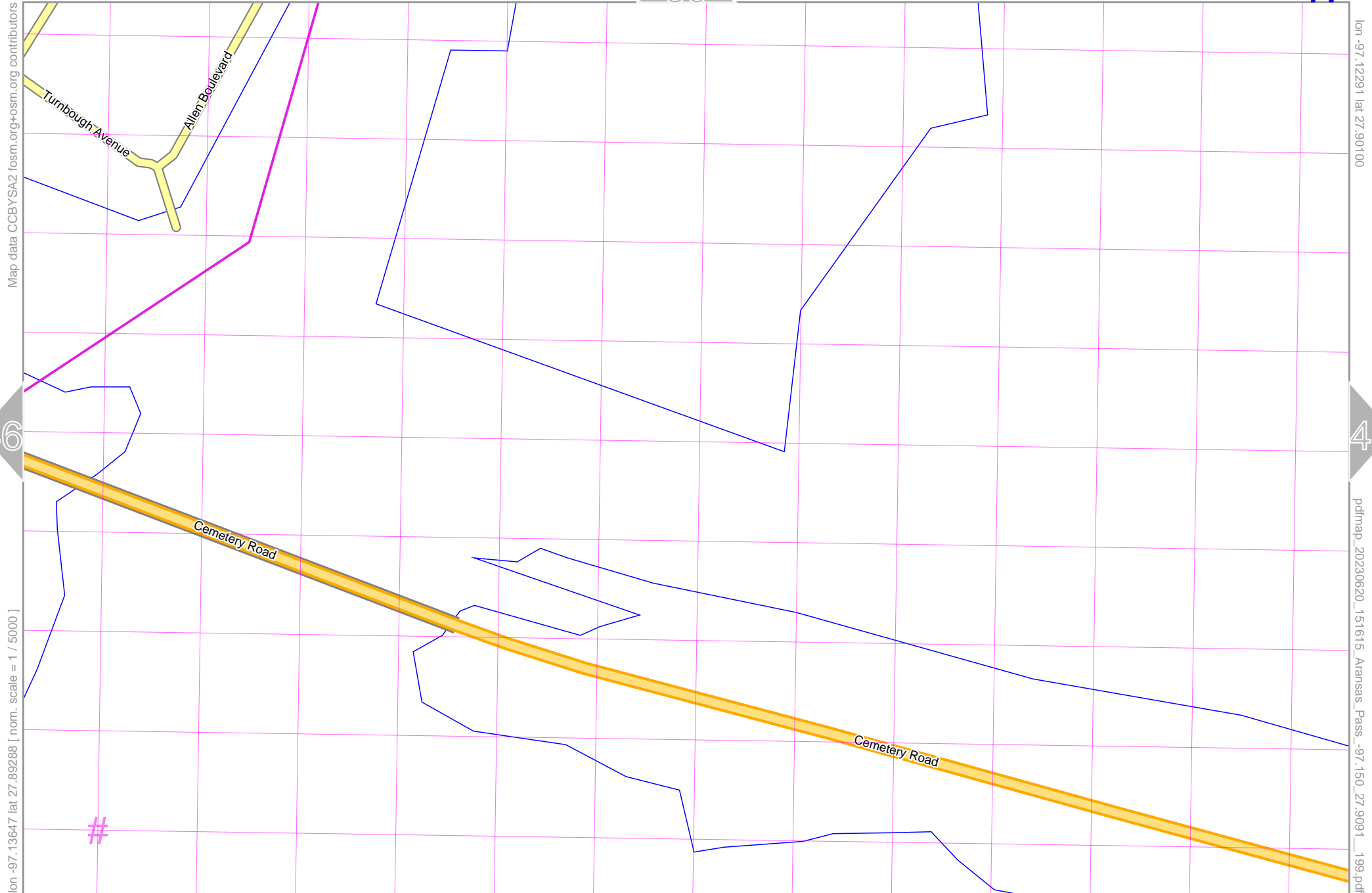
54

Aransas Pass

39

47

top



lon -97.13647 lat 27.89288 [nom. scale = 1 / 5000]

lon -97.12291 lat 27.90100
pdfmap_20230620_151615_Aransas_Pass_-97.150_27.9091_199.pdf

UTM: 14 R easting 683.50 km northing 3086.80 km
UTM-Grid-width = 100m

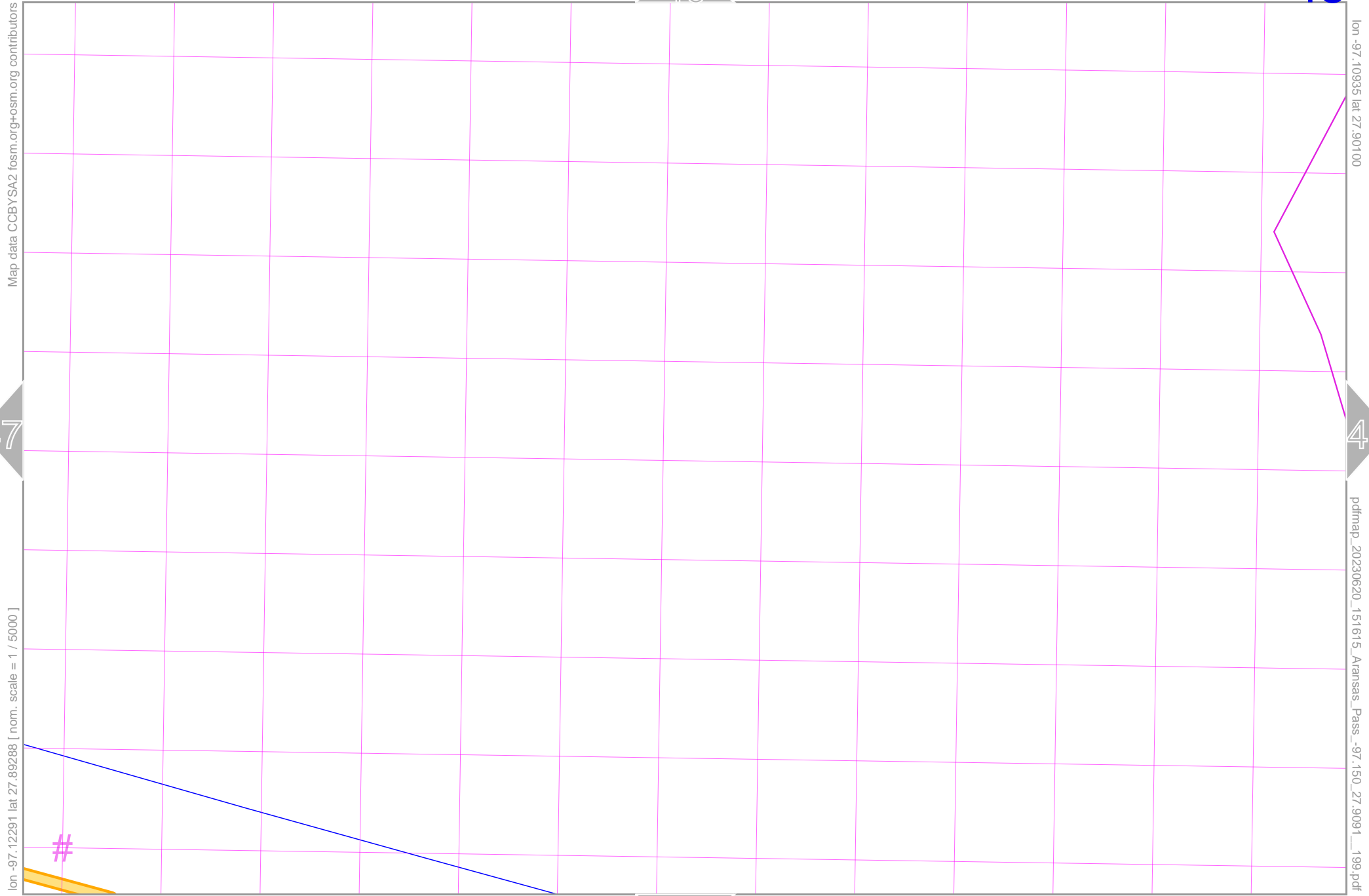
55

Aransas Pass

top

40

48



Map data CCBYSA2 fcsm.org+osm.org contributors

lon -97.10935 lat 27.90100

47

49

lon -97.12291 lat 27.89288 [nom. scale = 1 / 5000]

pdfmap_20230620_151615_Aransas_Pass_-97.150_27.9091_199.pdf

#

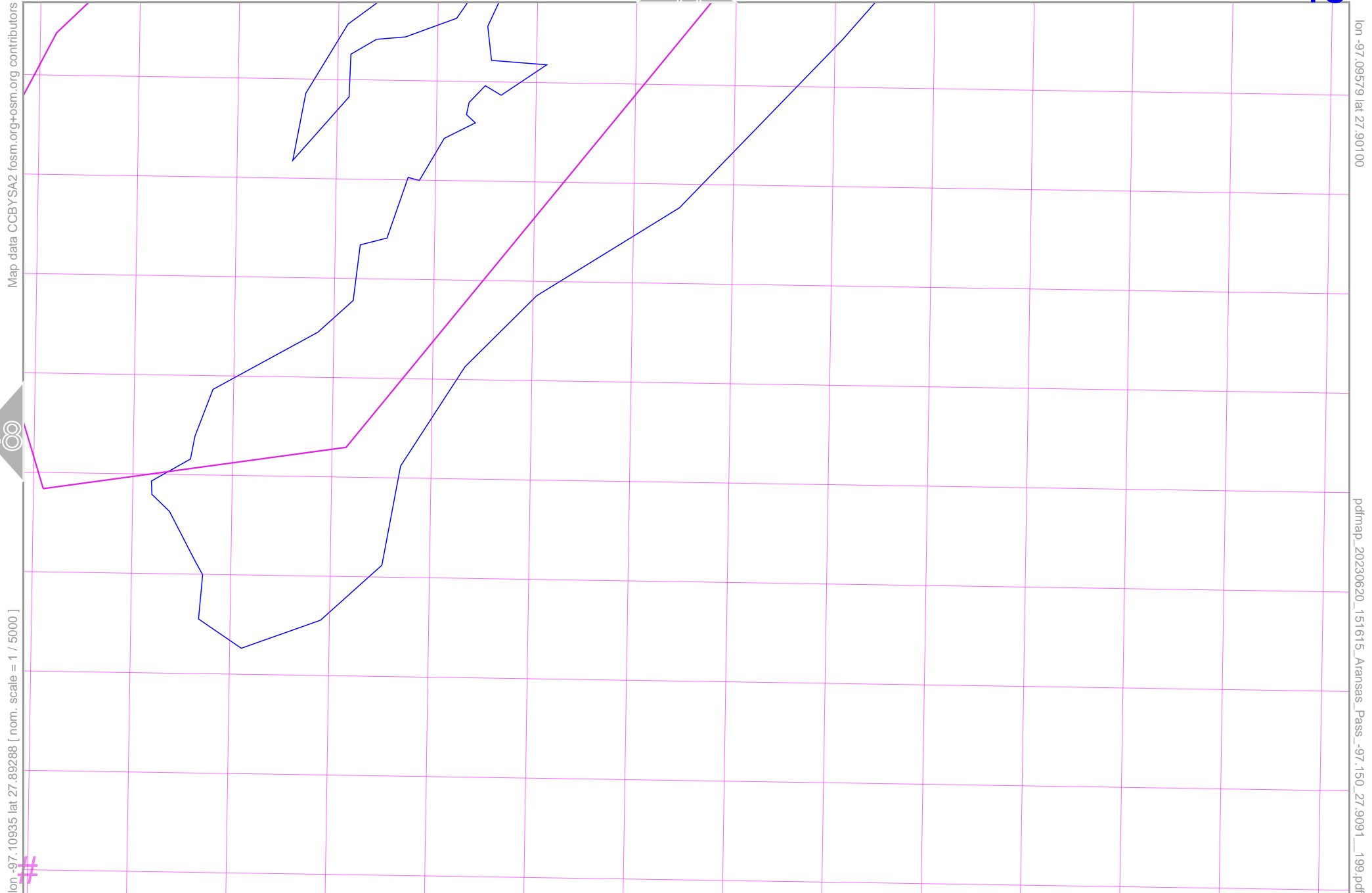
56

UTM: 14 R easting 684.80 km northing 3086.80 km
UTM-Grid-width = 100m

Aransas Pass

49

top



48

41

57

lon -97.09579 lat 27.90100

pdfmap_20230620_151615_Aransas_Pass_-97.150_27.9091_199.pdf

lon -97.10935 lat 27.89288 [nom. scale = 1 / 5000]

UTM: 14 R easting 686.10 km northing 3086.80 km
UTM-Grid-width = 100m

Aransas Pass

50

top

Map data © CCBY-SA2 fcsm.org+osm.org contributors

lon -97.19072 lat 27.89288

lon -97.20428 lat 27.88476 [nom. scale = 1 / 5000]

pdfmap_20230620_151615_Aransas_Pass_-97.150_27.9091_199.pdf



UTM: 14 R easting 676.80 km northing 3085.80 km
UTM-Grid-width = 100m

58

51

Map data © CCBY-SA2 fcsm.org+osm.org contributors

lon -97.17716 lat 27.89288

Mooney Lane Colonia

West Beasley Avenue

43

Mooney Lane

Avenue A

Morgan Lane Colonia

Morgan Lane

Wayne Circle

52

pdfmap_20230620_151615_Aransas_Pass_-97.150_27.9091_199.pdf

50

lon -97.19072 lat 27.88476 [nom. scale = 1 / 5000]

59

Aransas Pass

52

top

Map data © CCBY-SA2 fcs.m.org+osm.org contributors

lon -97.16369 lat 27.89288

51

53

lon -97.17716 lat 27.88476 [nom. scale = 1 / 5000]

pdfmap_20230620_151615_Aransas_Pass_-97.150_27.9091_199.pdf

44

60

South 12th Street

South 9th Street

West Johnson Avenue

Wehring Lane

Oak Haven Drive

Rhodes Avenue

South Saunders Street

West Beasley Avenue

Country Estates Colonia

Mooney Lane

#

UTM: 14 R easting 679.50 km northing 3085.80 km
UTM-Grid-width = 100m

Aransas Pass

53

lon -97.15003 lat 27.89288

Map data CCBYSA2 fcsm.org+osm.org contributors

52

54

lon -97.16359 lat 27.88476 [nom. scale = 1 / 5000]

pdfmap_20230620_151615_Aransas_Pass_-97.150_27.9091_199.pdf

Rhodes Avenue

South Saunders Street
Donnan Court

Misty Lane
Lisa Ann Drive
Wendi Lane

45

West Highland Avenue

South Rife Street

South Houston Street

West Johnson Avenue

South McCampbell Street

South Rife Street

Kenwood Drive

South Commercial Street

East Highland Avenue

Ransom Road

South Arch Street

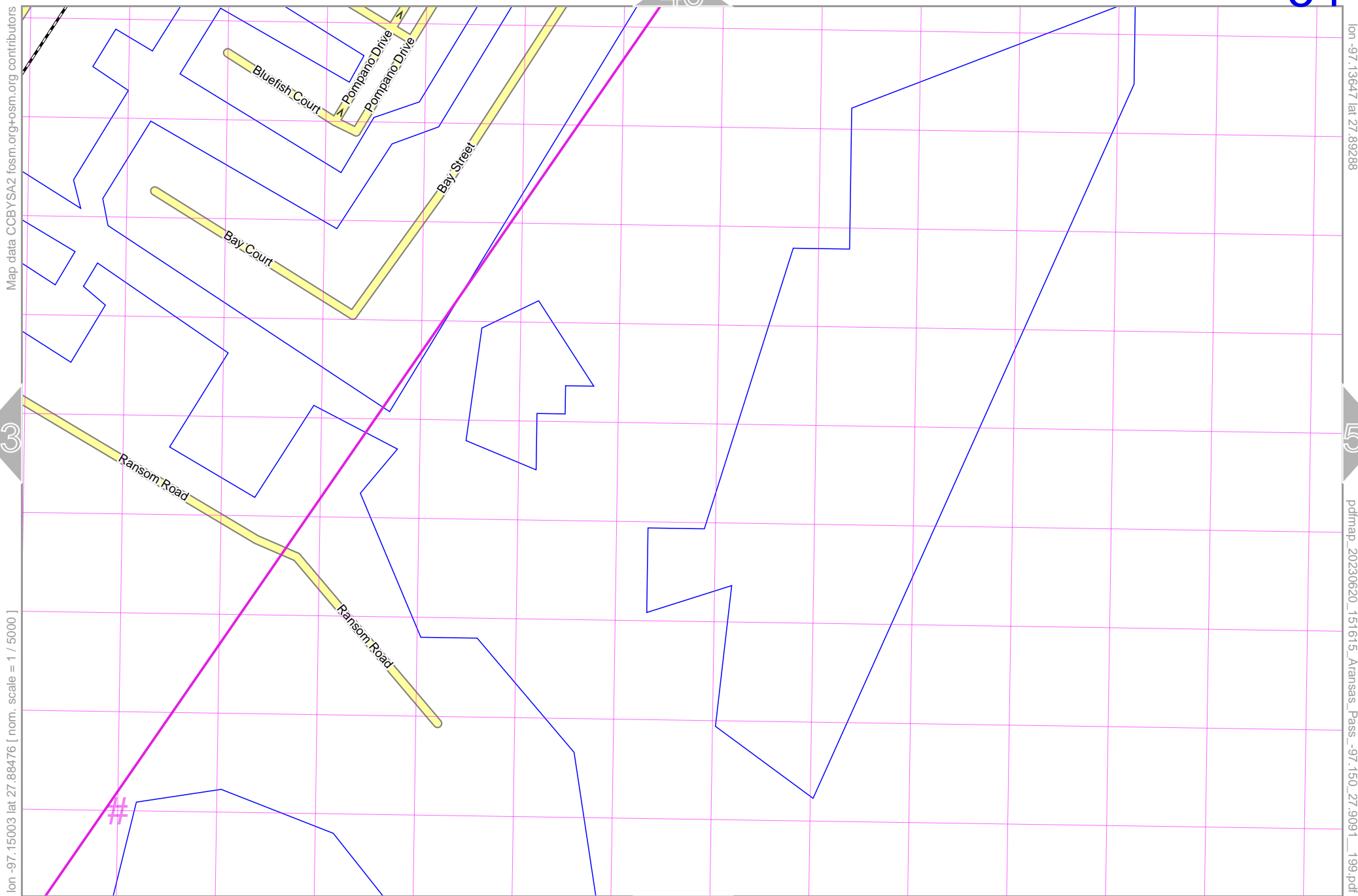
East Danforth Avenue

East Johnson Avenue

61

UTM: 14 R easting 680.80 km northing 3085.80 km
UTM-Grid-width = 100m

Aransas Pass



Map data CCBYSA2 foscsm.org+osm.org contributors

lon -97.13647 lat 27.89288

53

55

lon -97.15003 lat 27.88476 [nom. scale = 1 / 5000]

pdfmap_20230620_151615_Aransas_Pass_-97.150_27.9091_199.pdf

UTM: 14 R easting 682.20 km northing 3085.90 km
UTM-Grid-width = 100m

62

Aransas Pass

47

55

top

Map data © OpenStreetMap contributors

lon -97.12291 lat 27.89288

54

56

lon -97.13647 lat 27.88476 [nom. scale = 1 / 5000]

pdfmap_20230620_151615_Aransas_Pass_-97.150_27.9091_199.pdf

#

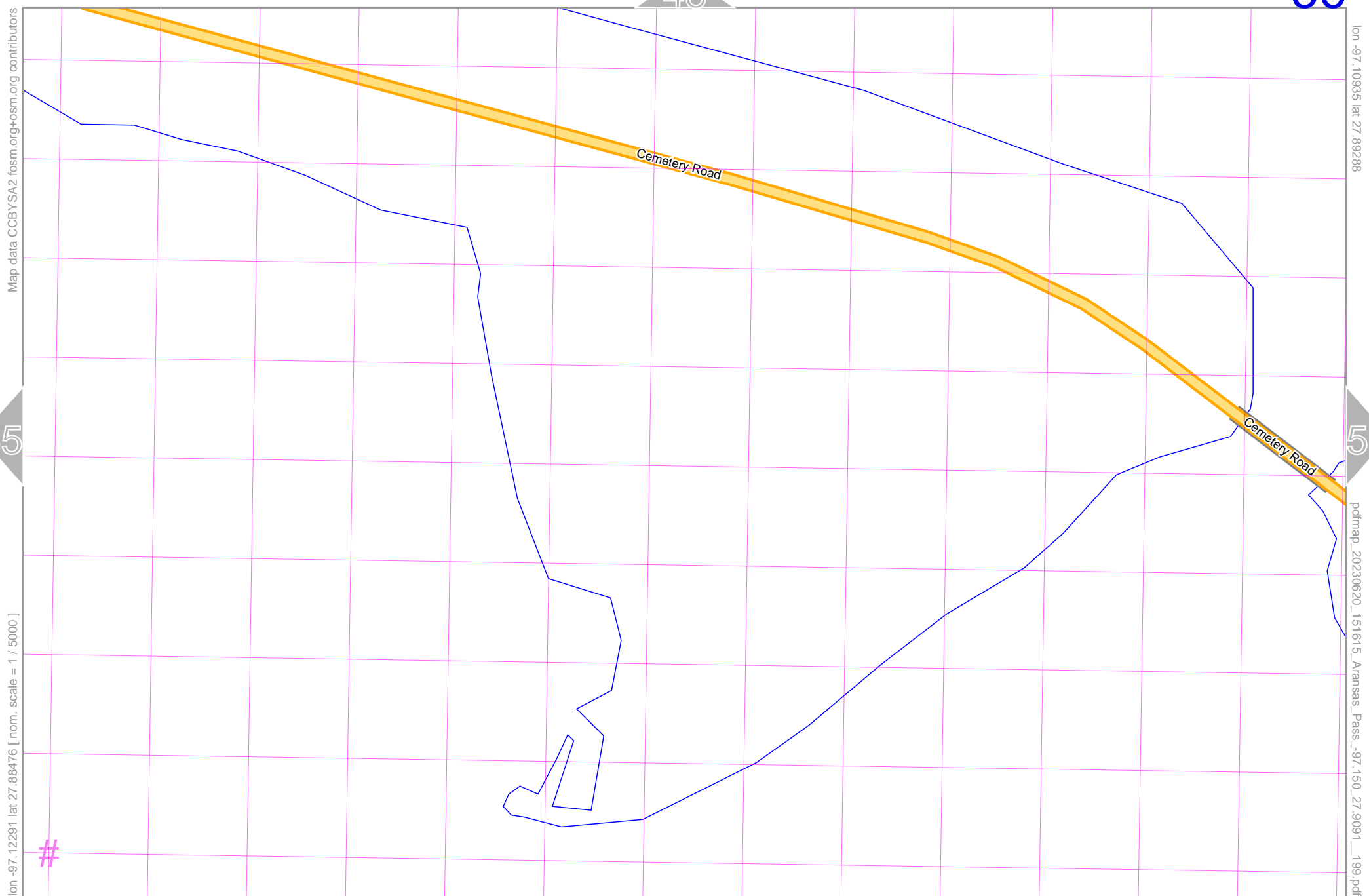
63

UTM: 14 R easting 683.50 km northing 3085.90 km
UTM-Grid-width = 100m

Aransas Pass

56

top



Map data CCBYSA2 fosc.m.org+osm.org contributors

lon -97.10935 lat 27.89288

lon -97.12291 lat 27.88476 [nom. scale = 1 / 5000]

pdfmap_20230620_151615_Aransas_Pass_-97.150_27.9091_199.pdf

UTM: 14 R easting 684.80 northing 3085.90 km
UTM-Grid-width = 100m

Aransas Pass

49

57

lon -97.09579 lat 27.89288

Map data CCBYSA2 fcsm.org+osm.org contributors

56

lon -97.10935 lat 27.88476 [nom. scale = 1 / 5000]

pdfmap_20230620_151615_Aransas_Pass_-97.150_27.9091_199.pdf

#

Cemetery Road

Cemetery Road

65

UTM: 14 R easting 686.20 km northing 3085.90 km
UTM-Grid-width = 100m

Aransas Pass

50

58

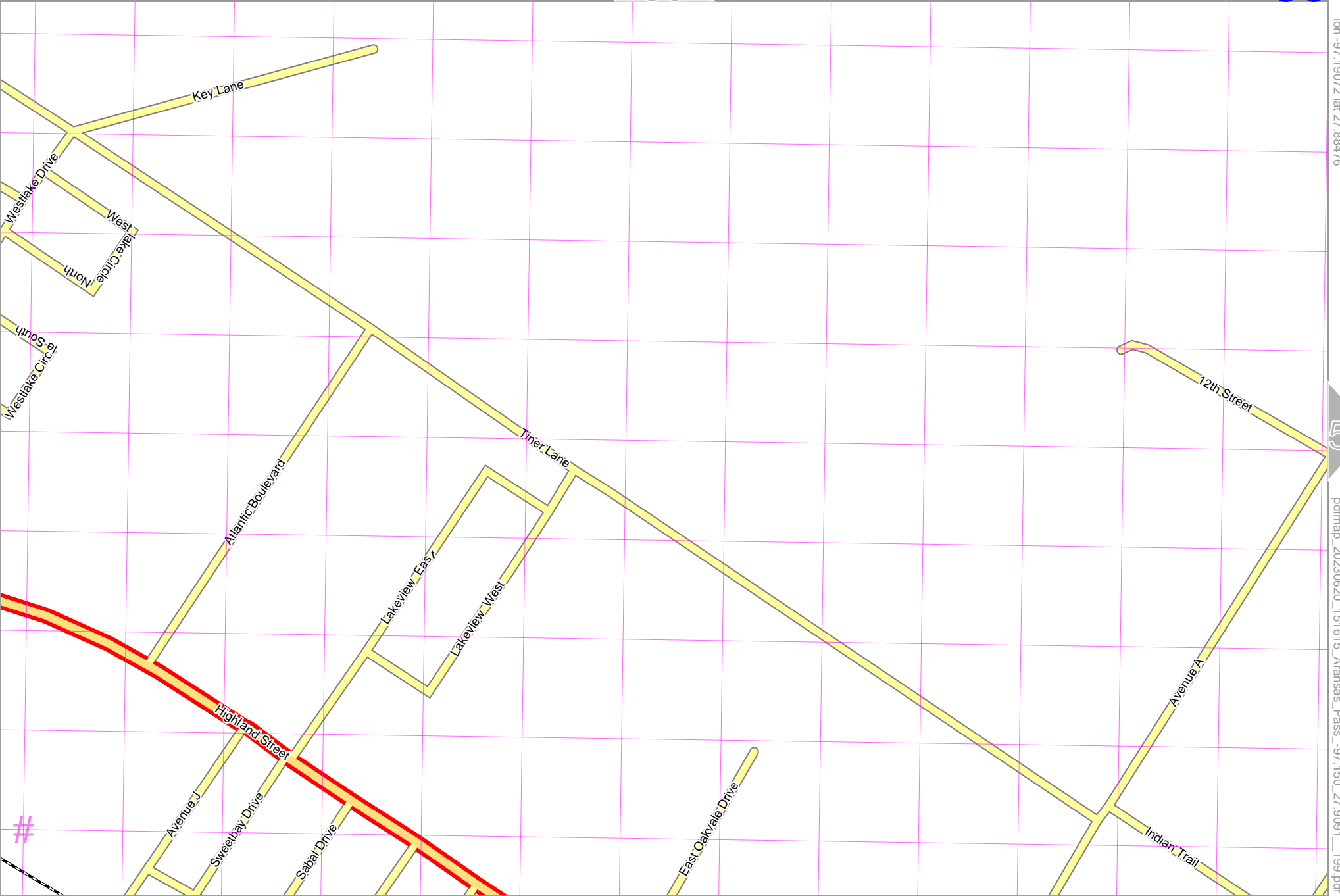
top

Map data © CCBY-SA2 fosc.m.org+osm.org contributors

lon -97.20428 lat 27.87664 [nom. scale = 1 / 5000]

lon -97.19072 lat 27.88476

pdfmap_20230620_151615_Aransas_Pass_-97.150_27.9091_199.pdf



UTM: 14 R easting 676.80 km northing 3084.90 km
UTM-Grid-width = 100m

#

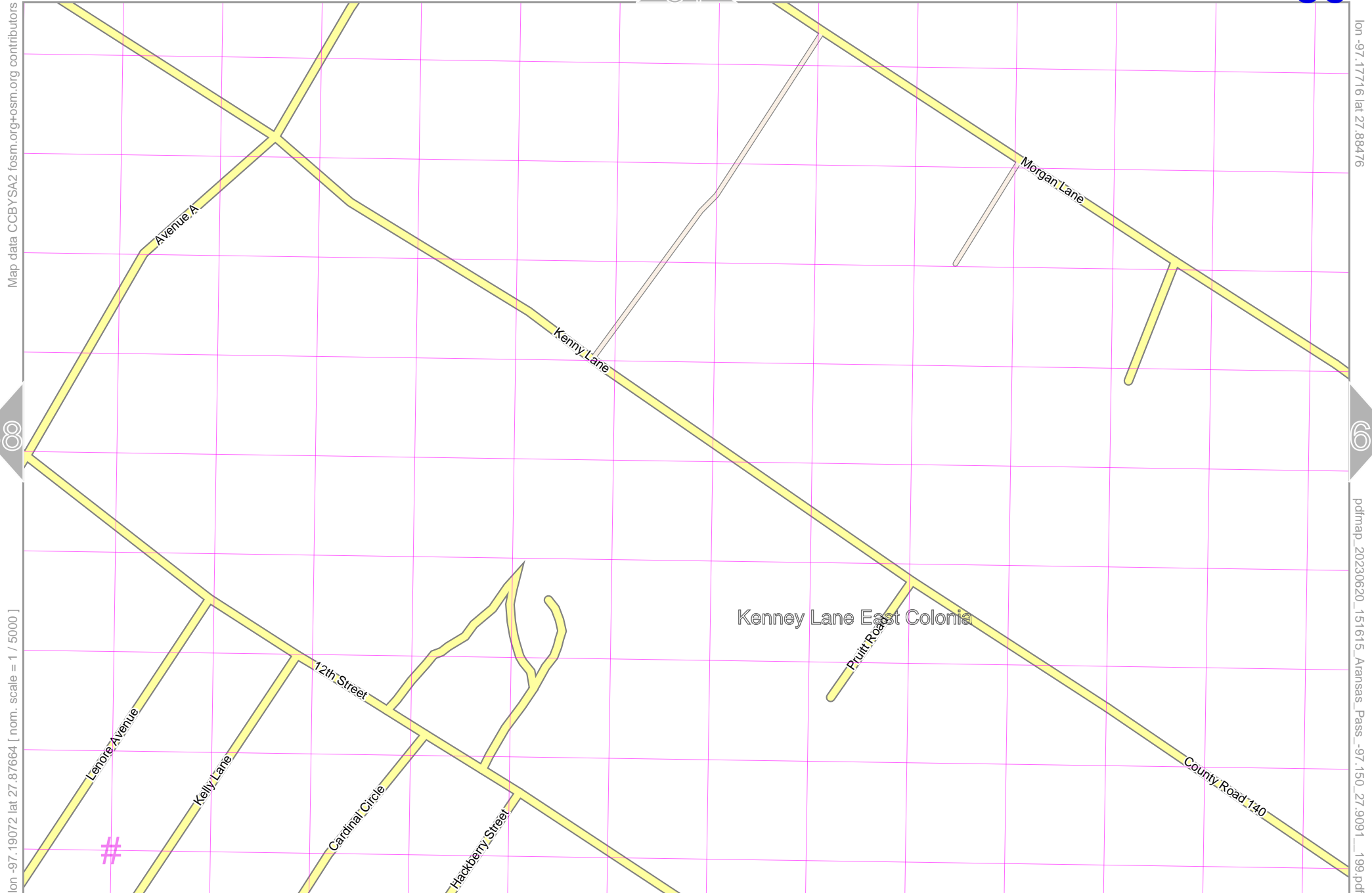
59

Aransas Pass

51

59

top



Map data © CCBY-SA2 fosc.m.org+osm.org contributors

lon -97.17716 lat 27.88476

lon -97.19072 lat 27.87664 [nom. scale = 1 / 5000]

pdfmap_20230620_151615_Aransas_Pass_-97.150_27.9091_199.pdf

UTM: 14 R easting 678.20 km northing 3084.90 km
UTM-Grid-width = 100m

Aransas Pass

60

top

Map data © OpenStreetMap contributors

lon -97.16359 lat 27.88476

59

61

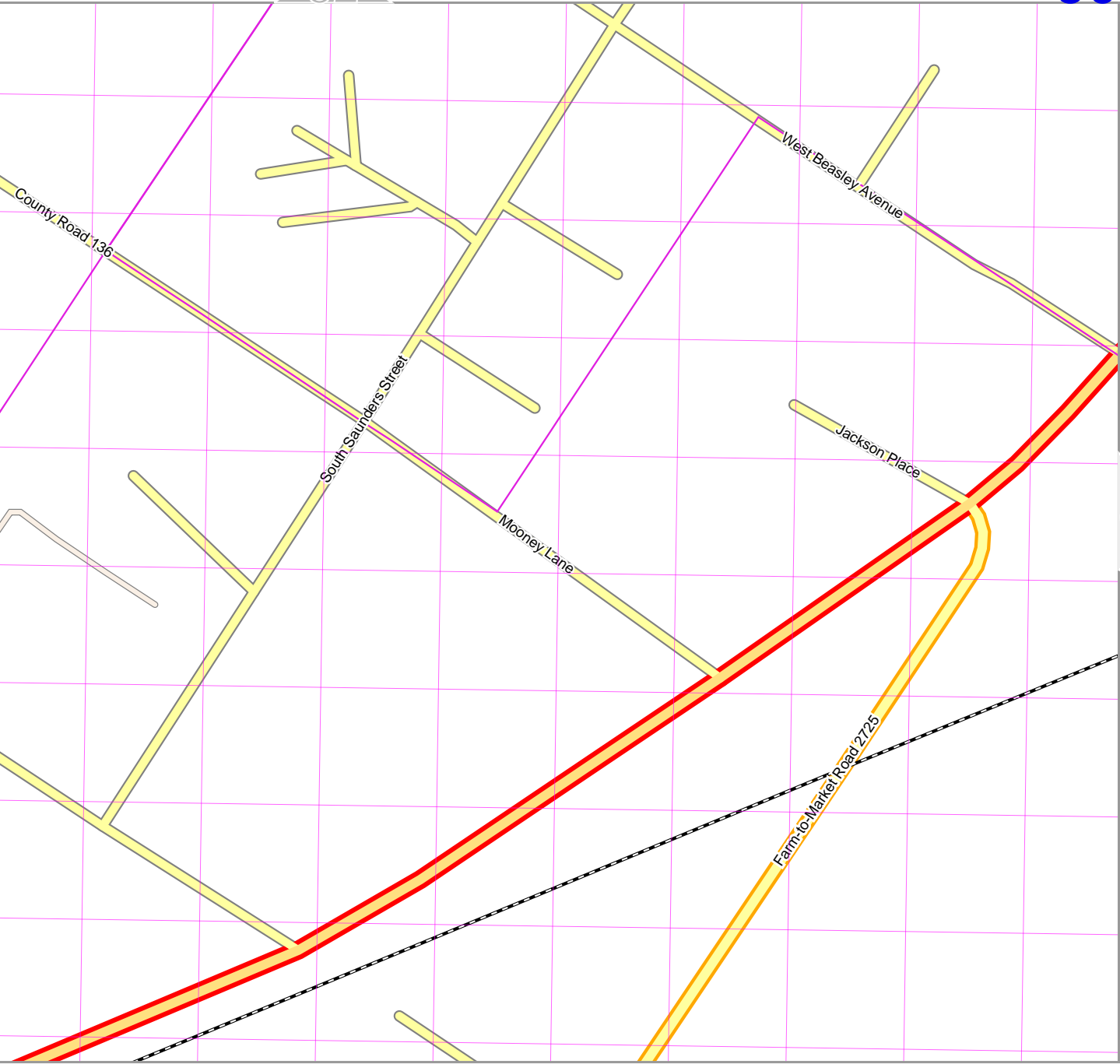
lon -97.17716 lat 27.87664 [nom. scale = 1 / 5000]

pdfmap_20230620_151615_Aransas_Pass_-97.150_27.9091_199.pdf

UTM: 14 R easting 679.50 km northing 3084.90 km
UTM-Grid-width = 100m

52

#




Aransas Pass

53

61

top



Map data © CCBY-SA2 fcsm.org+osm.org contributors

lon -97.15003 lat 27.88476

60

62

lon -97.16359 lat 27.87664 [nom. scale = 1 / 5000]

pdfmap_20230620_151615_Aransas_Pass_-97.150_27.9091_199.pdf

#

UTM: 14 R easting 680.80 km northing 3084.90 km
UTM-Grid-width = 100m

Aransas Pass

54

62

lon -97.13647 lat 27.88476

Map data CCBYSA2 fcsm.org+osm.org contributors

61

63

lon -97.15003 lat 27.87664 [nom. scale = 1 / 5000]

pdfmap_20230620_151615_Aransas_Pass_-97.150_27.9091_199.pdf



#

UTM: 14 R easting 682.20 km northing 3085.00 km
UTM-Grid-width = 100m

Aransas Pass

55

63

top

Map data © OpenStreetMap contributors

lon -97.12291 lat 27.88476

62

64

lon -97.13647 lat 27.87664 [nom. scale = 1 / 5000]

pdfmap_20230620_151615_Aransas_Pass_-97.150_27.9091_199.pdf

#

UTM: 14 R easting 683.50 km northing 3085.00 km
UTM-Grid-width = 100m

Aransas Pass

56

64

top

Map data © OpenStreetMap contributors

lon -97.10935 lat 27.88476

63

65

lon -97.12291 lat 27.87664 [nom. scale = 1 / 5000]

pdfmap_20230620_151615_Aransas_Pass_-97.150_27.9091_199.pdf

#

UTM: 14 R easting 684.80 km northing 3085.00 km
UTM-Grid-width = 100m

Aransas Pass

57

65

top

Map data © CCBY-SA2 fcsm.org+osm.org contributors

lon -97.09579 lat 27.88476

64

lon -97.10935 lat 27.87664 [nom. scale = 1 / 5000]

pdfmap_20230620_151615_Aransas_Pass_-97.150_27.9091_199.pdf

#

UTM: 14 R easting 686.20 km northing 3085.00 km
UTM-Grid-width = 100m

