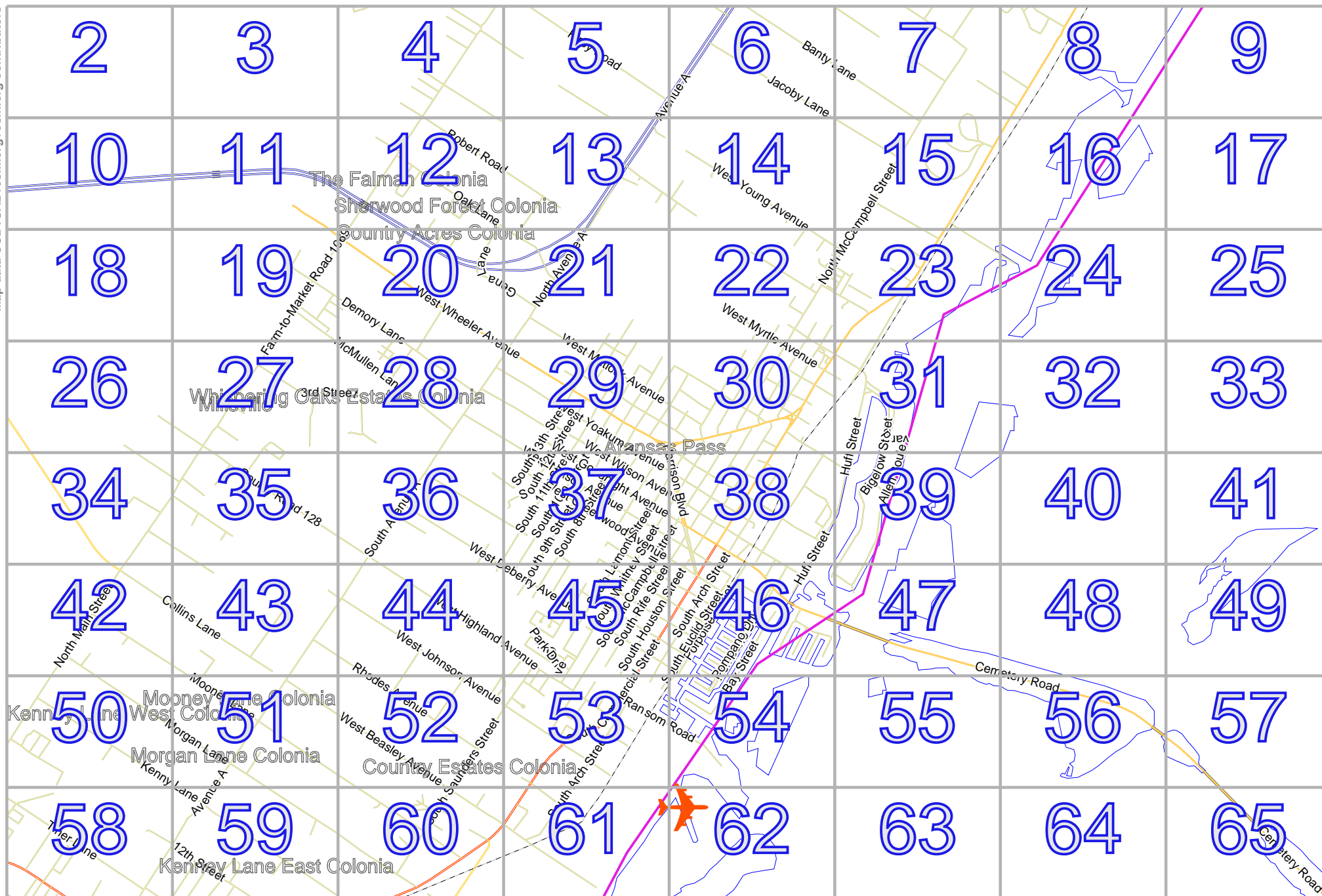


Aransas Pass

lon -97.09579 lat 27.94161

Map data © CC BY SA 2.0 f osm.org + osm.org contributors



pdfmap_20230620_151613_Aransas_Pass_-97.150_27.9091_542.pdf

lon -97.20428 lat 27.87664
[nom. scale = 1 / 40000]

Aransas Pass

Map data © OpenStreetMap contributors

lon -97.20428 lat 27.93349 [nom. scale = 1 / 5000]

lon -97.19072 lat 27.94161

pdfmap_20230620_151613_Aransas_Pass_-97.150_27.9091_542.pdf

#



UTM: 14 R easting 676.70 km northing 3091.20 km
UTM-Grid-width = 100m

Aransas Pass

3

top

Map data © OpenStreetMap contributors

lon -97.17716 lat 27.94161

2

4

lon -97.19072 lat 27.93349 [nom. scale = 1 / 5000]

pdfmap_20230620_151613_Aransas_Pass_-97.150_27.9091_542.pdf

#

11

UTM: 14 R easting 678.10 km northing 3091.20 km
UTM-Grid-width = 100m

Aransas Pass

Map data CCBYSA2 foscsm.org+osm.org contributors

lon -97.16369 lat 27.94161

lon -97.17716 lat 27.93349 [nom. scale = 1 / 5000]

pdfmap_20230620_151613_Aransas_Pass_-97.150_27.9091_542.pdf



UTM: 14 R easting 679.40 km northing 3091.20 km
UTM-Grid-width = 100m

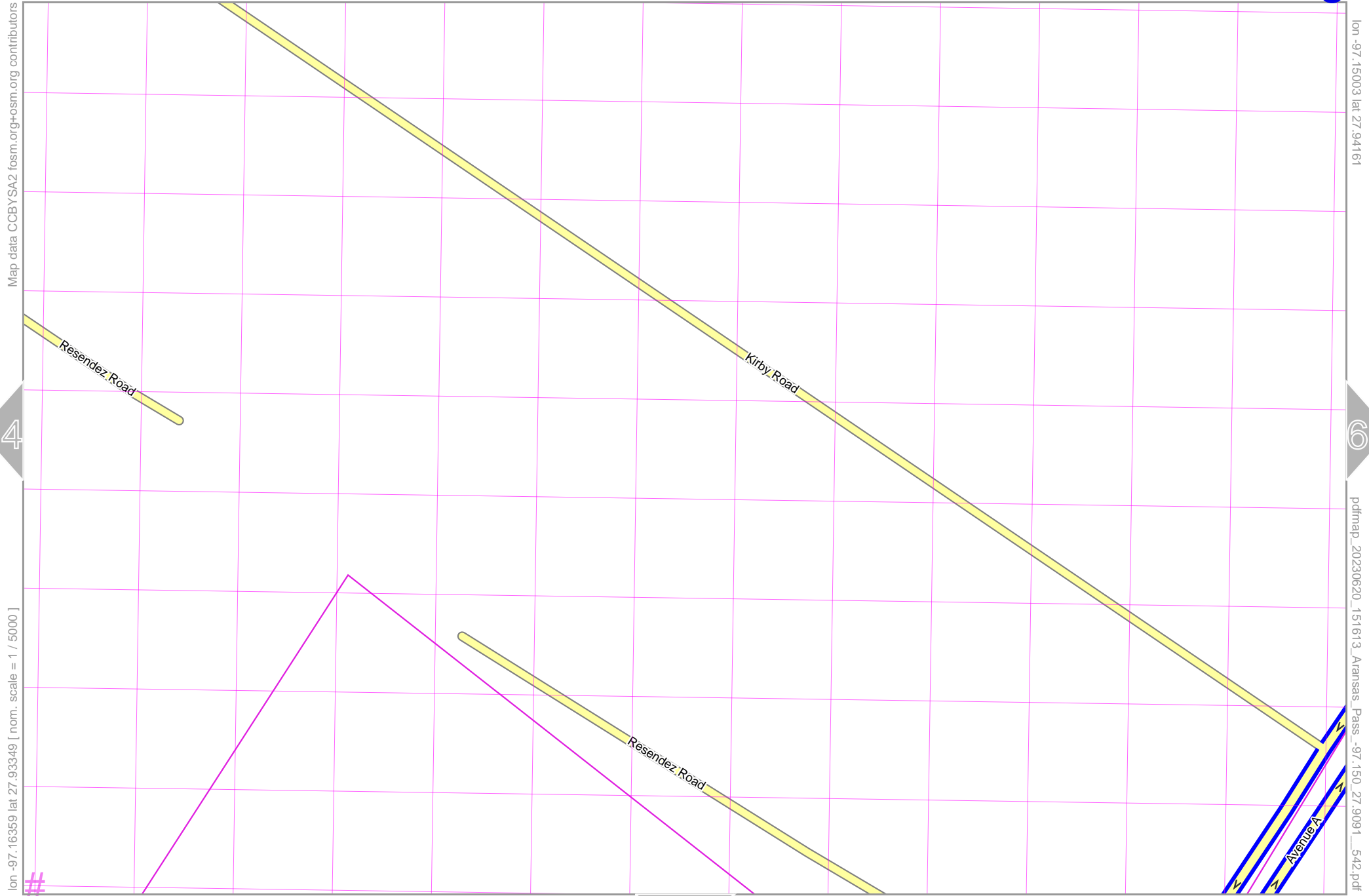


Robert Road
Farm-to-Market Road 11089
Bentwood Lane
Resendez Road

Aransas Pass

5

top



4

6

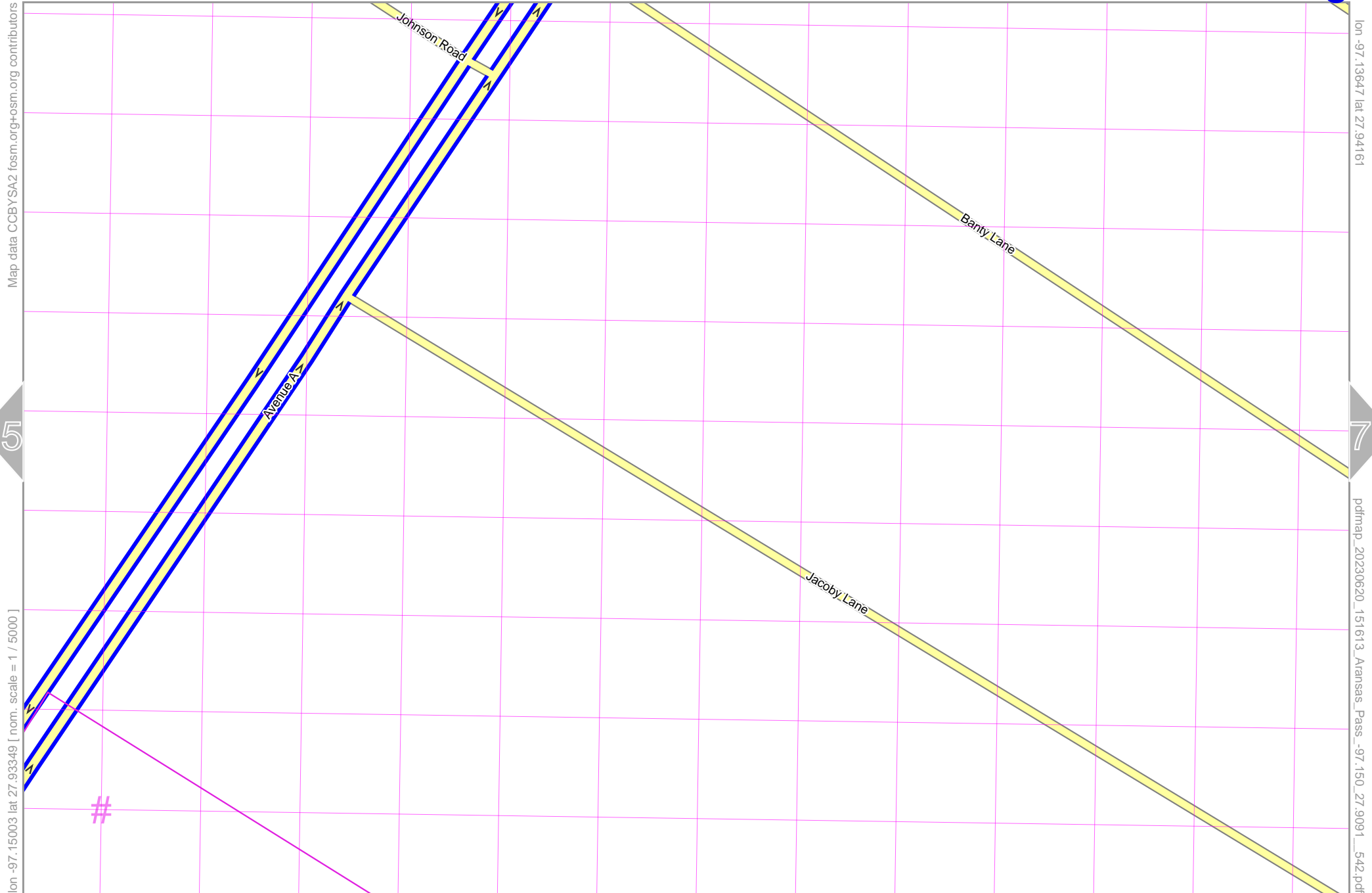
13

UTM: 14 R easting 680.70 km northing 3091.20 km
UTM-Grid-width = 100m

Aransas Pass

6

top



Map data CCBYSA2 foscsm.org+osm.org contributors

lon -97.15003 lat 27.93349 [nom., scale = 1 / 5000]

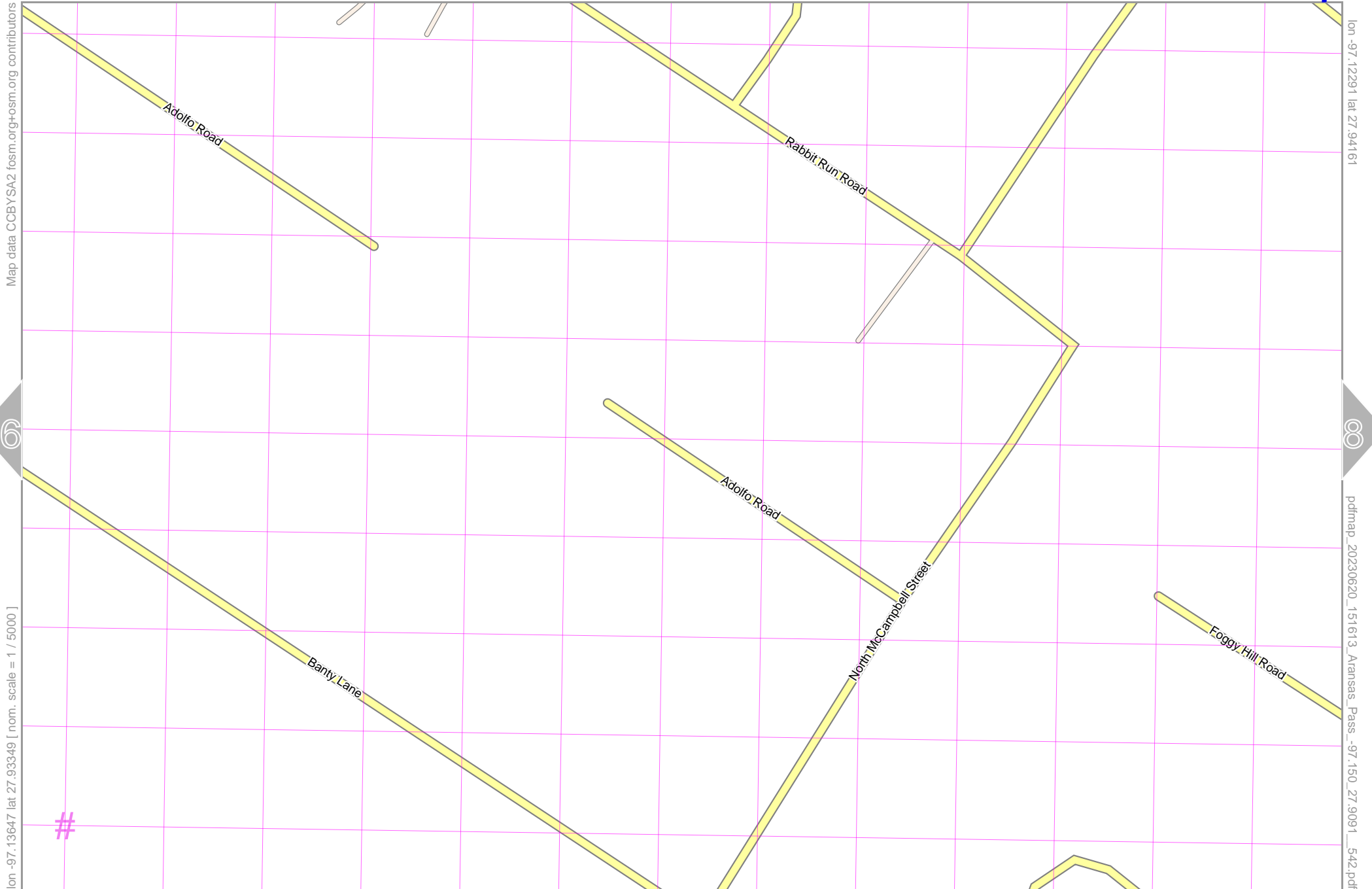
lon -97.13647 lat 27.94161

pdfmap_20230620_151613_Aransas_Pass_-97.150_27.9091_542.pdf

UTM: 14 R easting 682.10 km northing 3091.30 km
UTM-Grid-width = 100m

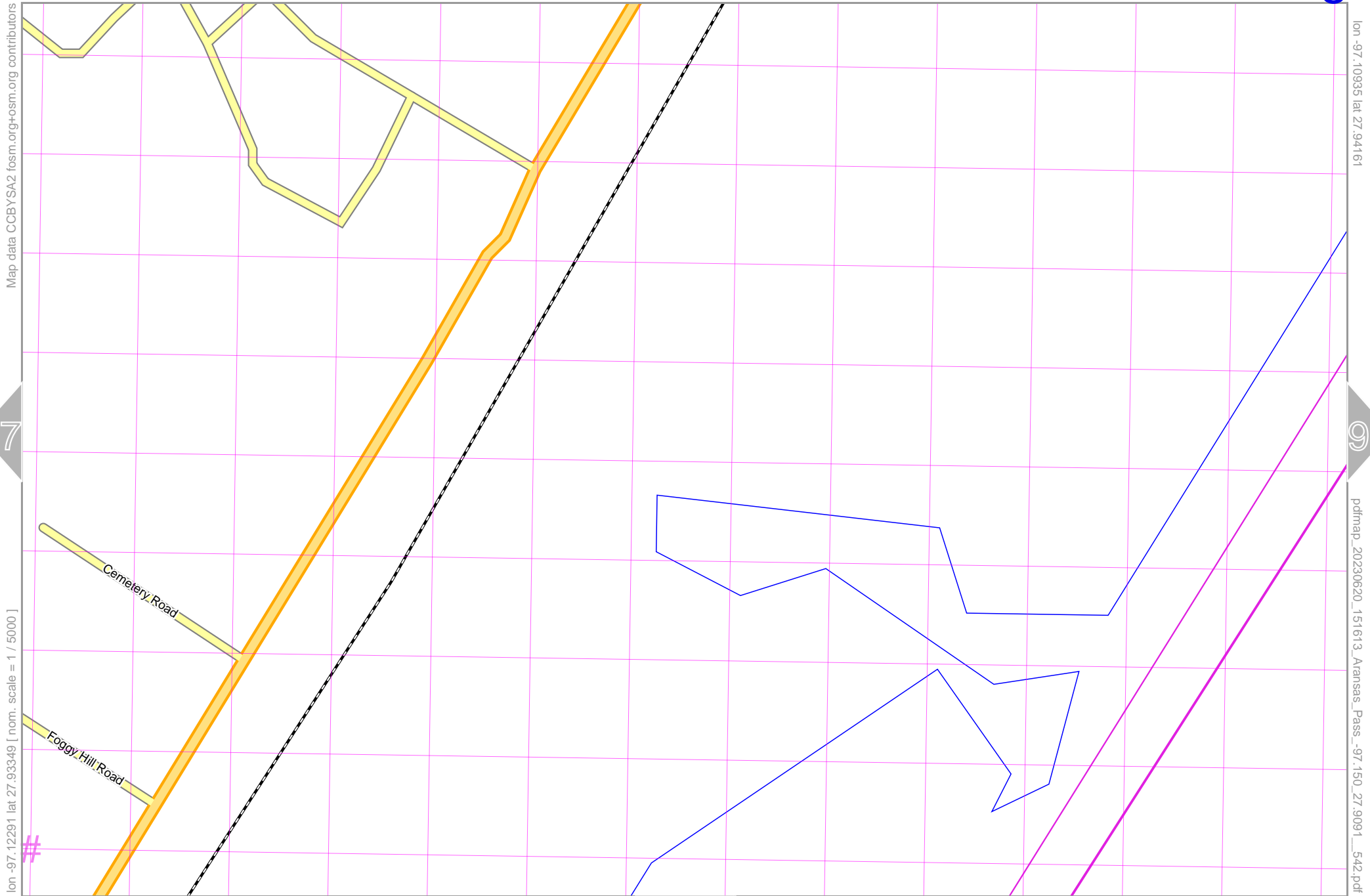
14

Aransas Pass



UTM: 14 R easting 683.40 km northing 3091.30 km
UTM-Grid-width = 100m

Aransas Pass



Map data CCBYSA2 fosc.m.org+osm.org contributors

lon -97.12291 lat 27.93349 [nom. scale = 1 / 5000]

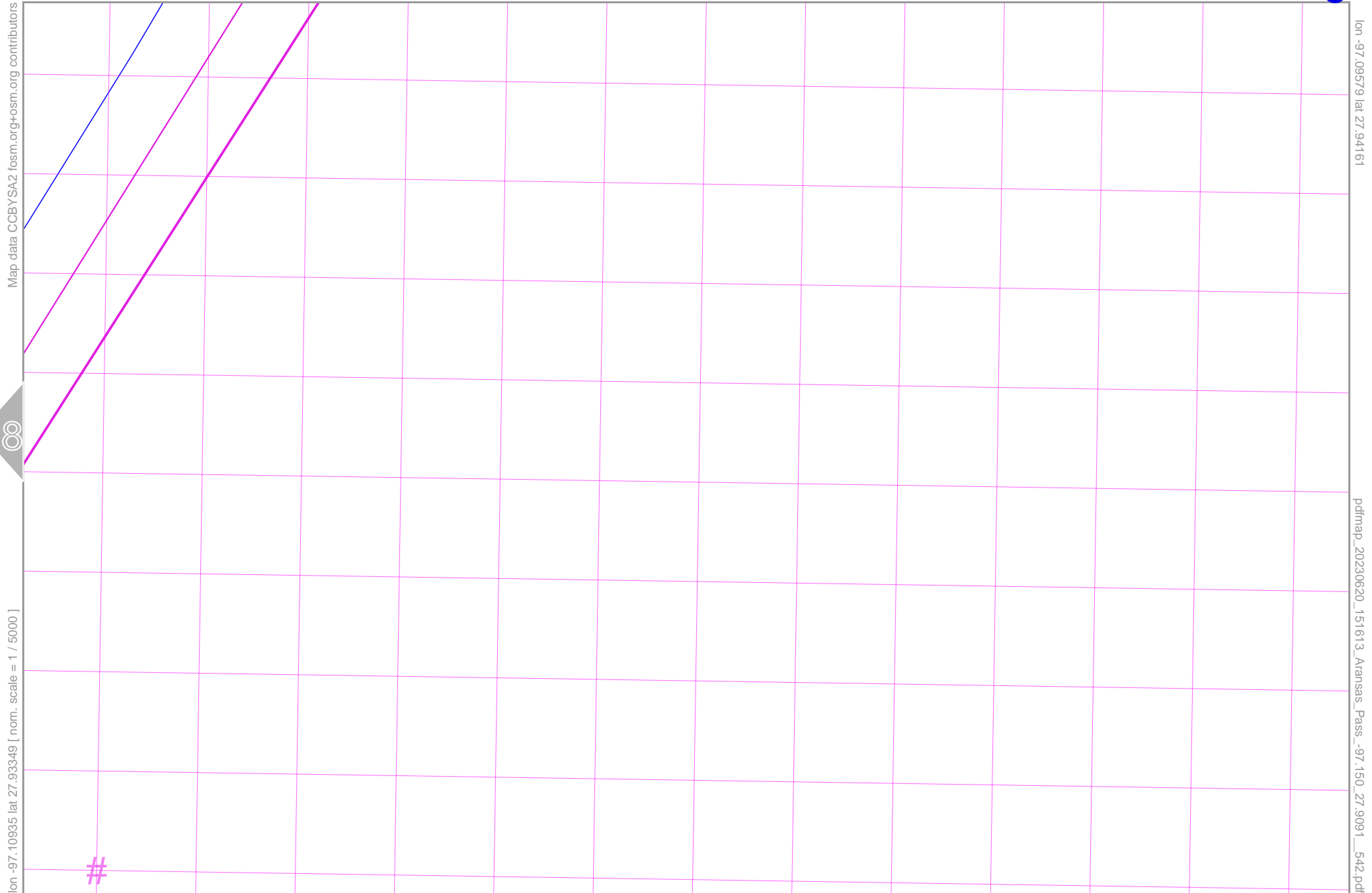
lon -97.10935 lat 27.94161

pdfmap_20230620_151613_Aransas_Pass_-97.150_27.9091_542.pdf

UTM: 14 R easting 684.70 km northing 3091.30 km
UTM-Grid-width = 100m

16

Aransas Pass




UTM: 14 R easting 686.10 km northing 3091.30 km
UTM-Grid-width = 100m

Aransas Pass

10

top



Map data CCBYSA2 foscsm.org+osm.org contributors

lon -97.19072 lat 27.93349

lon -97.20428 lat 27.92536 [nom. scale = 1 / 5000]


pdfmap_20230620_151613_Aransas_Pass_-97.150_27.9091_542.pdf

UTM: 14 R easting 676.70 km northing 3090.30 km
UTM-Grid-width = 100m

18

Aransas Pass

top



Map data CCBYSA2 fosc.m.org+osm.org contributors

lon -97.17716 lat 27.93349

lon -97.19072 lat 27.92536 [nom. scale = 1 / 5000]

pdfmap_20230620_151613_Aransas_Pass_-97.150_27.9091_542.pdf

UTM: 14 R easting 678.10 km northing 3090.30 km
UTM-Grid-width = 100m

Aransas Pass

12

top

Map data © CCBY-SA2 fcsm.org+osm.org contributors

lon -97.16359 lat 27.93349

11

13

lon -97.17716 lat 27.92536 [nom. scale = 1 / 5000]

pdfmap_20230620_151613_Aransas_Pass_-97.150_27.9091_542.pdf

The Falman Colonia

Sherwood Forest Colonia

#

20

UTM: 14 R easting 679.40 km northing 3090.30 km
UTM-Grid-width = 100m



Aransas Pass

13

top

5

12

14

21

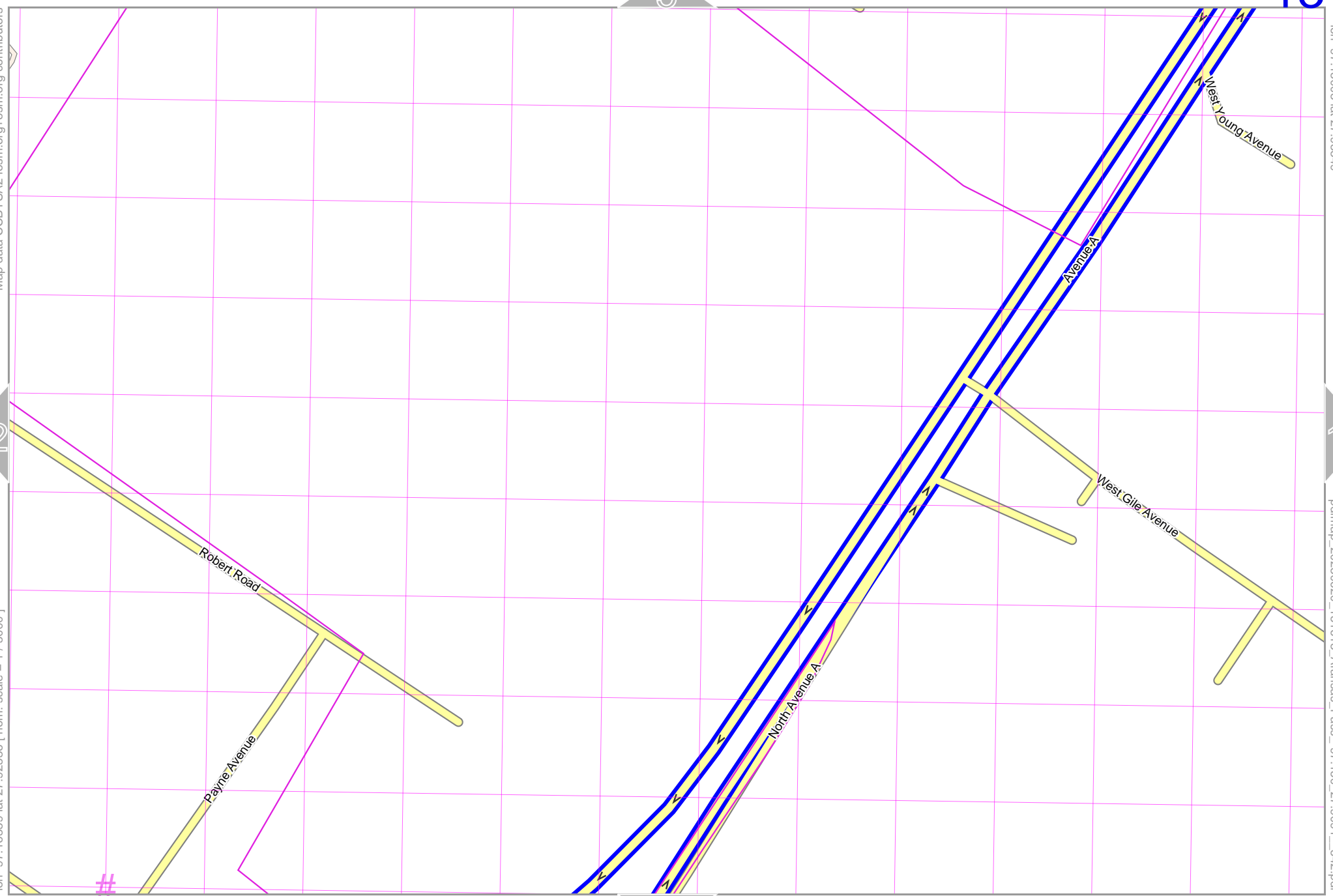
Map data © CCBY-SA2 fcs.m.org+osm.org contributors

lon -97.16359 lat 27.92536 [nom. scale = 1 / 5000]

lon -97.15003 lat 27.93349

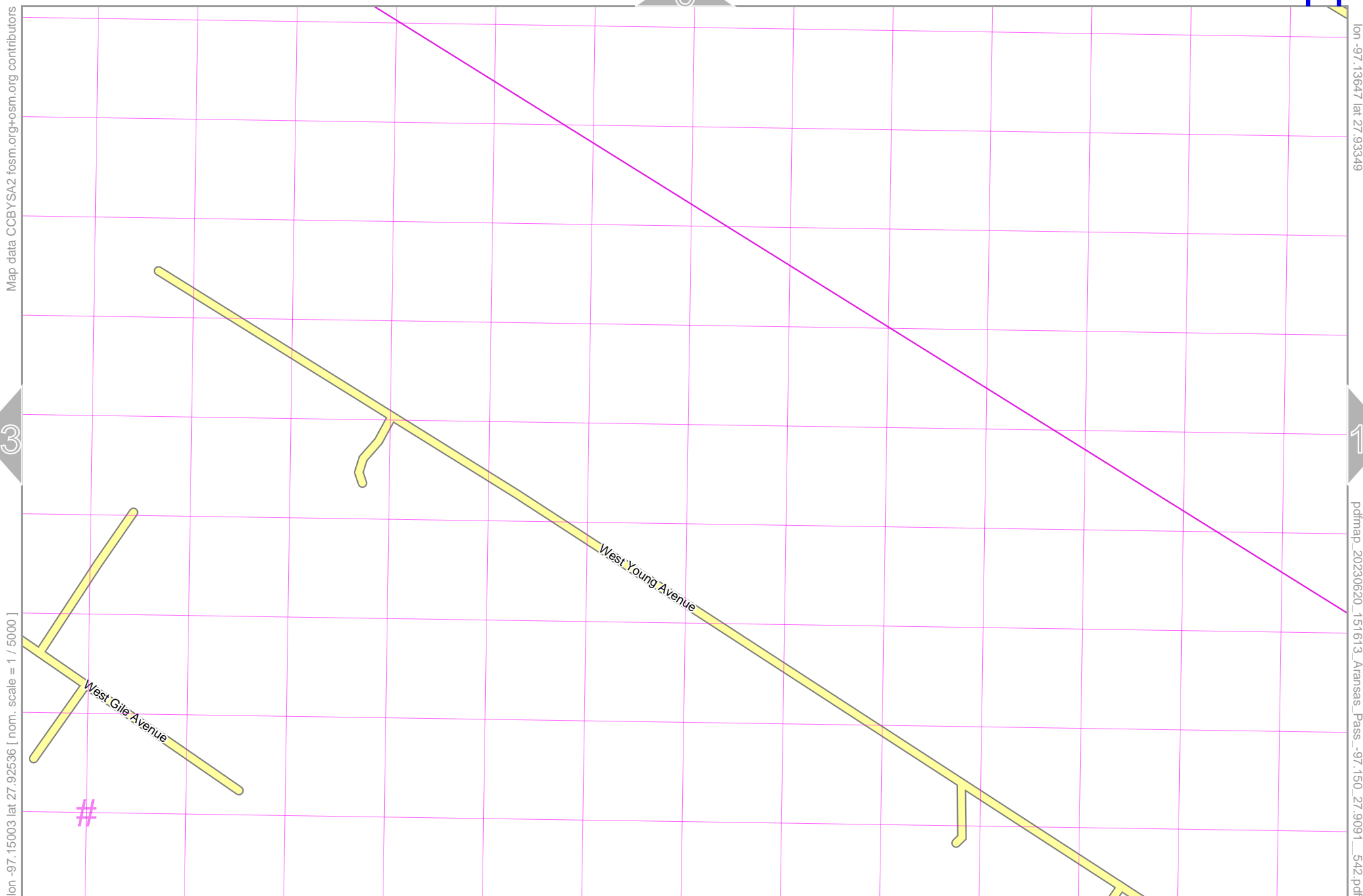
pdfmap_20230620_151613_Aransas_Pass_-97.150_27.9091_542.pdf

UTM: 14 R easting 680.80 northing 3090.30 km
UTM-Grid-width = 100m



Aransas Pass

14 top



lon -97.15003 lat 27.92536 [nom. scale = 1 / 5000]

lon -97.13647 lat 27.93349

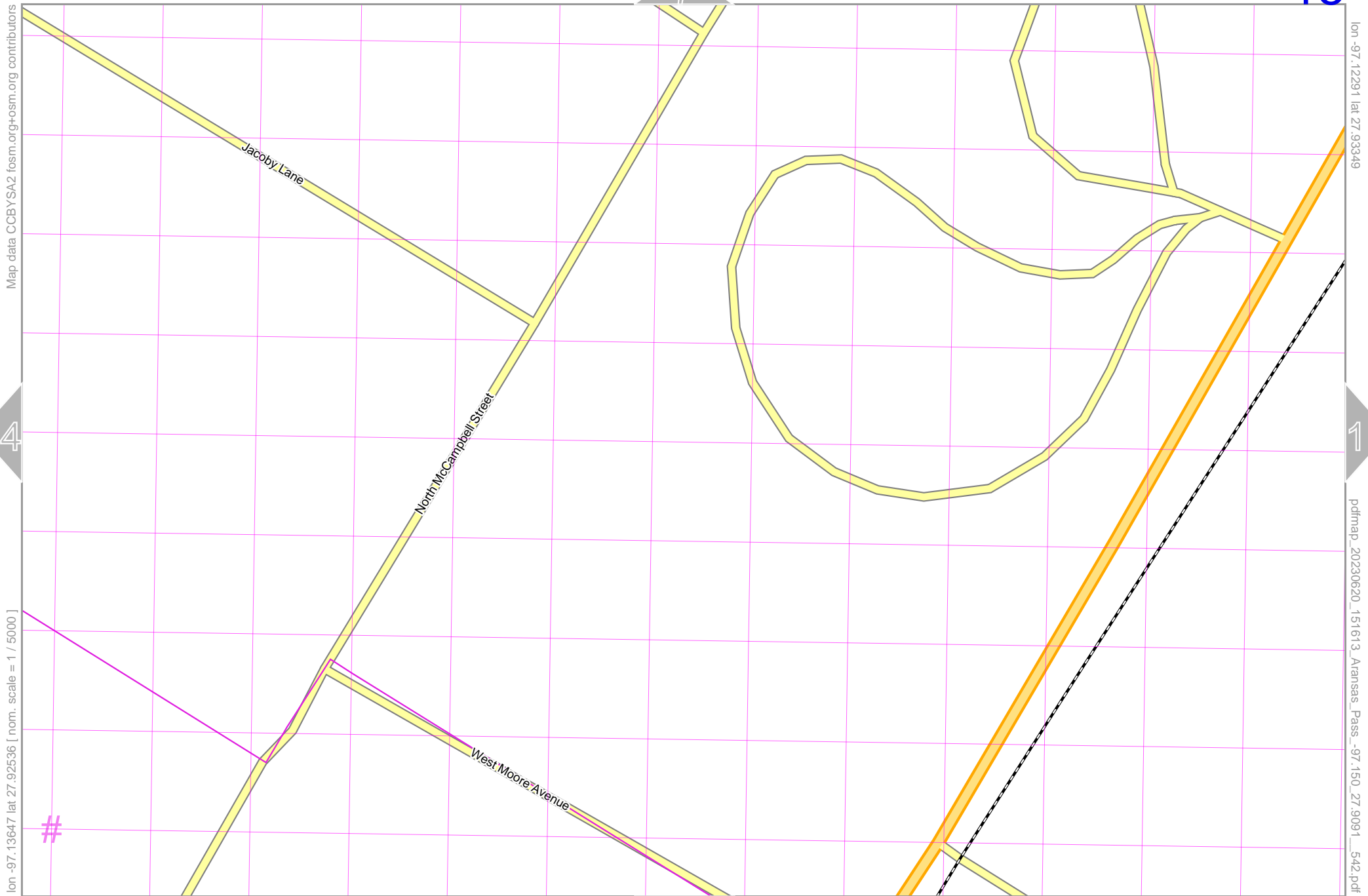
pdfmap_20230620_151613_Aransas_Pass_-97.150_27.9091_542.pdf

UTM: 14 R easting 682.10 km northing 3090.40 km
UTM-Grid-width = 100m

Aransas Pass

15

top



UTM: 14 R easting 683.40 km northing 3090.40 km
UTM-Grid-width = 100m

23

Aransas Pass

16

top

Map data © CCBY-SA2 fcsm.org+osm.org contributors

lon -97.10935 lat 27.93349

15

17

lon -97.12291 lat 27.92536 [nom. scale = 1 / 5000]

pdfmap_20230620_151613_Aransas_Pass_-97.150_27.9091_542.pdf

#

UTM: 14 R easting 684.80 km northing 3090.40 km
UTM-Grid-width = 100m

24

Aransas Pass

17

lon -97.09579 lat 27.93349

pdfmap_20230620_151613_Aransas_Pass_-97.150_27.9091_542.pdf

Map data CCBY-SA2 fosc.m.org+osm.org contributors

lon -97.10935 lat 27.92536 [nom. scale = 1 / 5000]

9

16

#

25

UTM: 14 R easting 686.10 km northing 3090.40 km
UTM-Grid-width = 100m

Aransas Pass

10

18

lon -97.19072 lat 27.92536

Map data CCBYSA2 foscsm.org+osm.org contributors

lon -97.20428 lat 27.91724 [nom. scale = 1 / 5000]

19

pdfmap_20230620_151613_Aransas_Pass_-97.150_27.9091_542.pdf

#

26

UTM: 14 R easting 676.80 km northing 3089.40 km
UTM-Grid-width = 100m

Aransas Pass

19

top

Map data © OpenStreetMap contributors

lon -97.19072 lat 27.91724 [nom. scale = 1 / 5000]

lon -97.17716 lat 27.92536

pdfmap_20230620_151613_Aransas_Pass_-97.150_27.9091_542.pdf

18

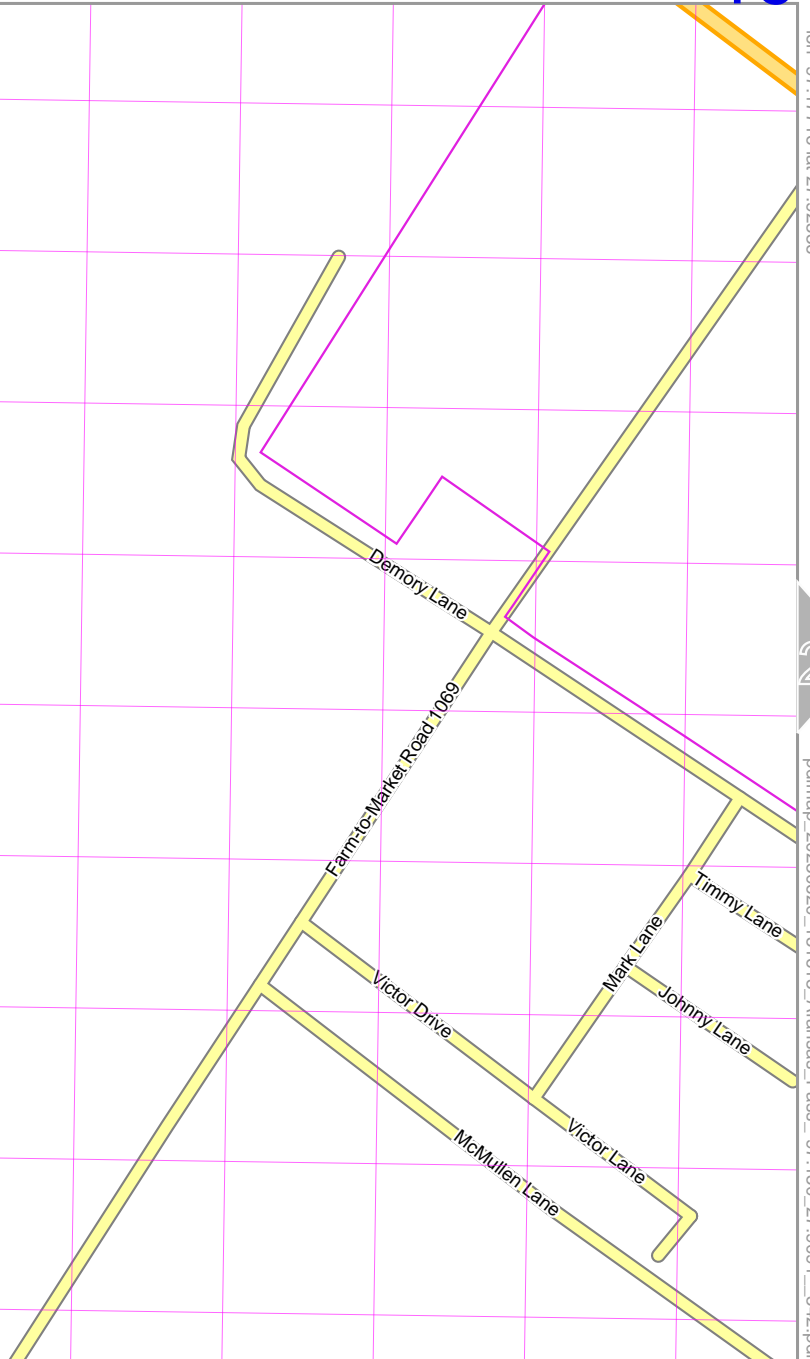
20

11

27

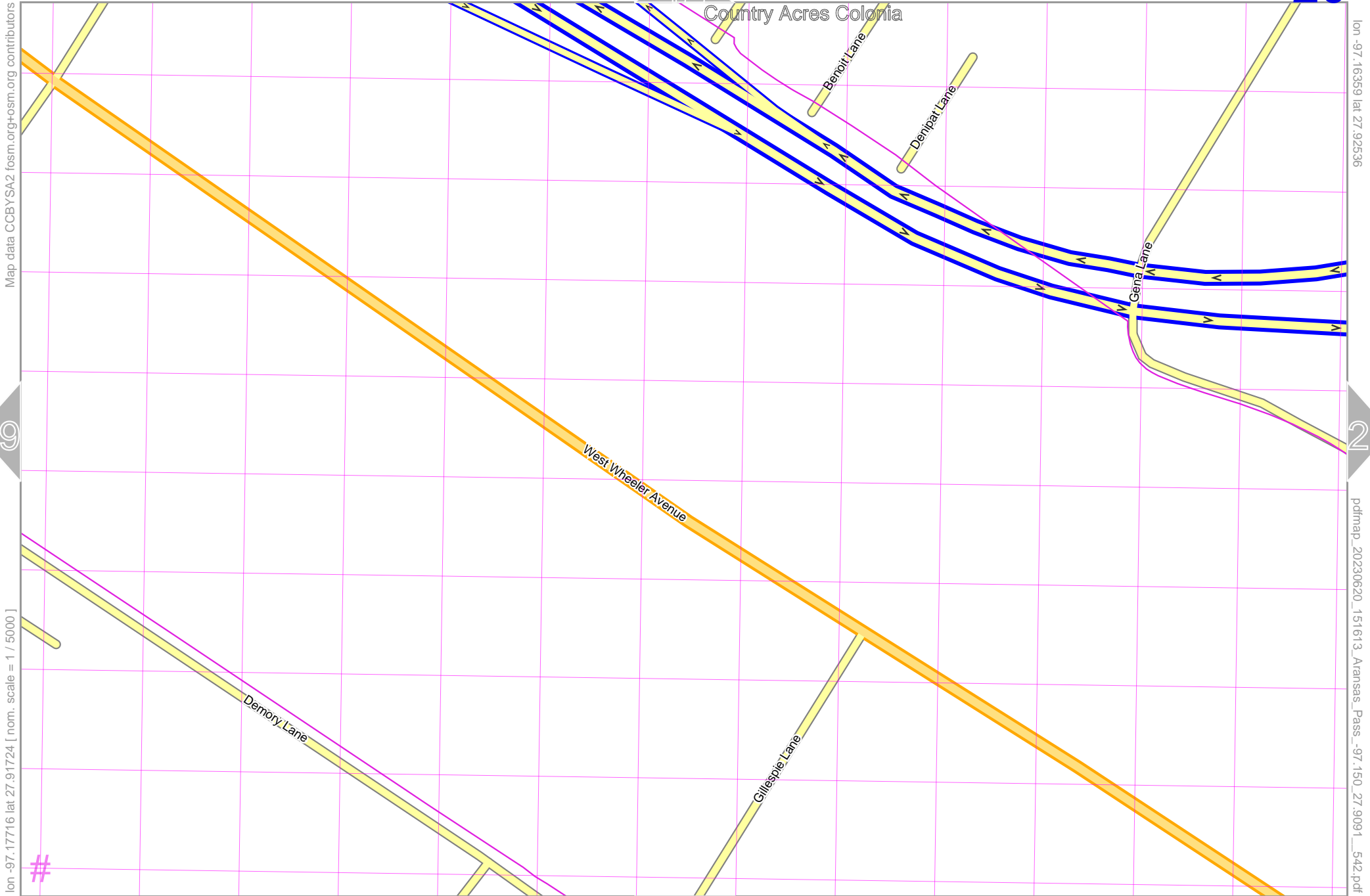
#

UTM: 14 R easting 678.10 km northing 3089.40 km
UTM-Grid-width = 100m



Aransas Pass

top



UTM: 14 R easting 679.40 km northing 3089.40 km
UTM-Grid-width = 100m

Aransas Pass

21

13

20

22

29


Map data © CCBY-SA2 fosc.m.org+osm.org contributors

lon -97.15003 lat 27.92536

pdfmap_20230620_151613_Aransas_Pass_-97.150_27.9091_542.pdf

lon -97.16359 lat 27.91724 [nom. scale = 1 / 5000]

UTM: 14 R Easting 680.80 km northing 3089.40 km
UTM-Grid-width = 100m



Aransas Pass

22

top

Map data © CCBY-SA2 foscsm.org+osm.org contributors

lon: -97.13647 lat: 27.92536

21

23

lon: -97.15003 lat: 27.91724 [nom. scale = 1 / 5000]

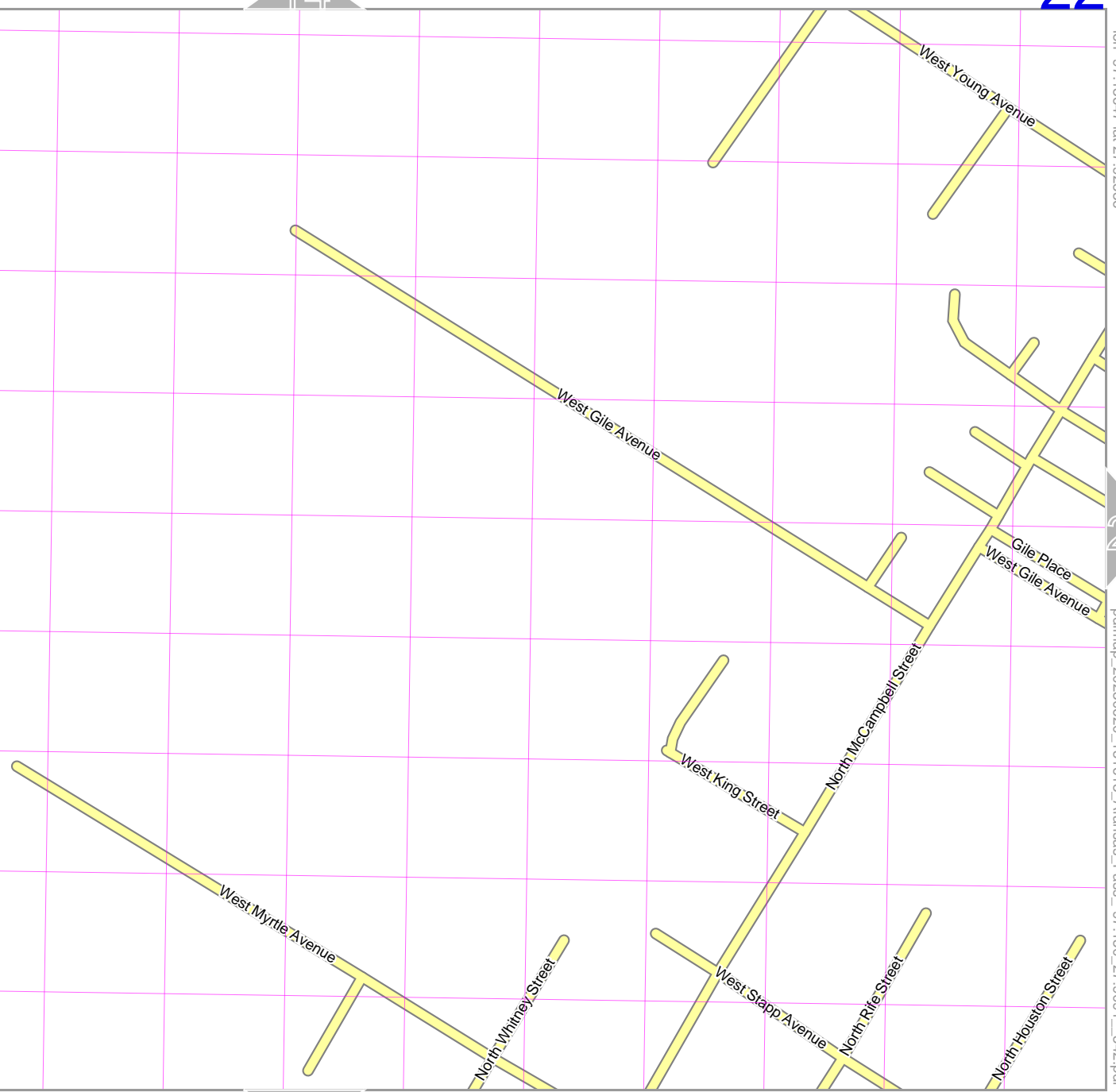
pdfmap_20230620_151613_Aransas_Pass_-97.150_27.9091_542.pdf

#

14

30

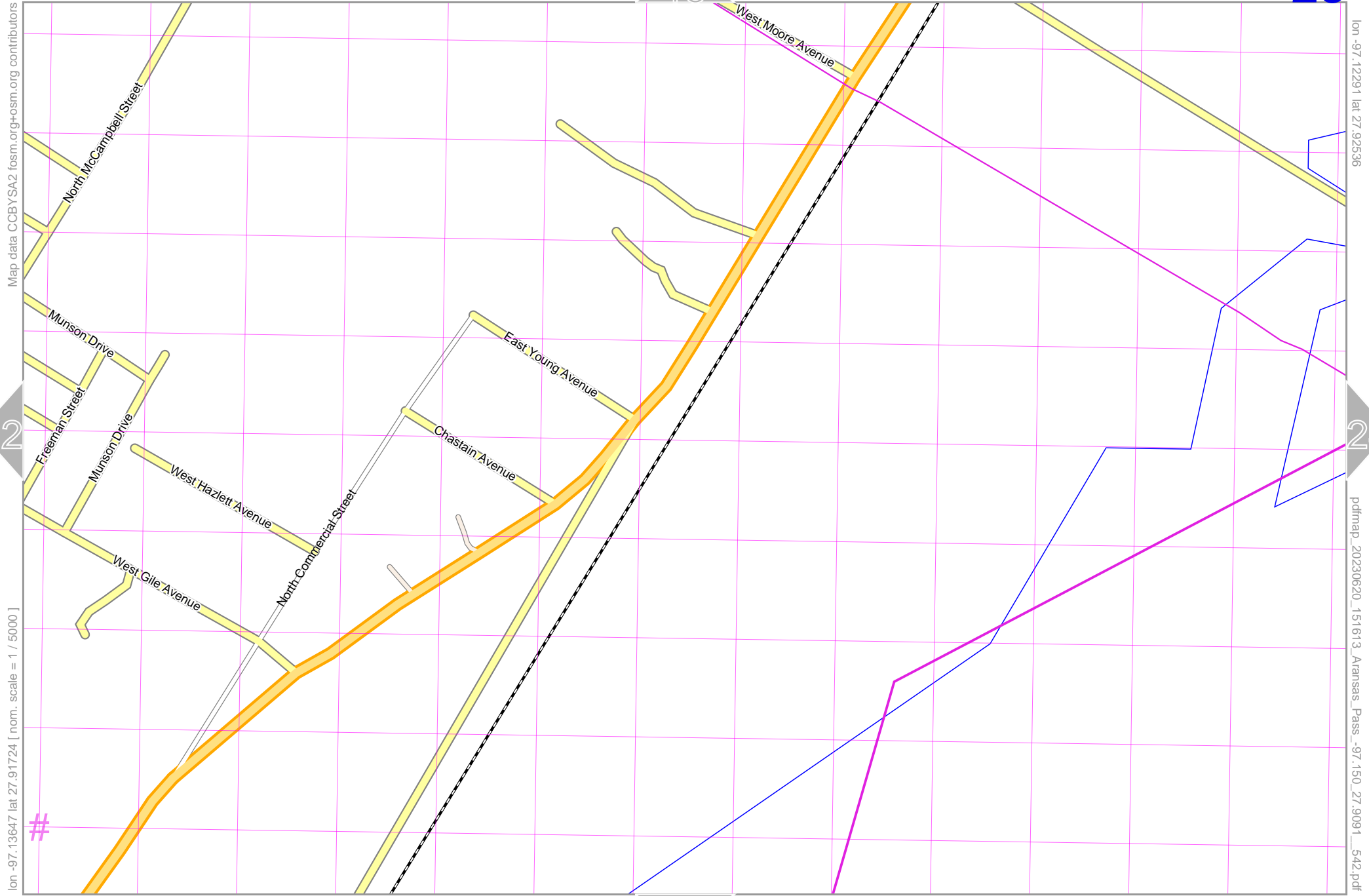
UTM: 14 R easting 682.10 km northing 3089.50 km
UTM-Grid-width = 100m



Aransas Pass

23

top



Map data CCBYSA2 fcsm.org+osm.org contributors

lon -97.12291 lat 27.92536

22

24

lon -97.13647 lat 27.91724 [nom. scale = 1 / 5000]

pdfmap_20230620_151613_Aransas_Pass_-97.150_27.9091_542.pdf

UTM: 14 R easting 683.40 km northing 3089.50 km
UTM-Grid-width = 100m

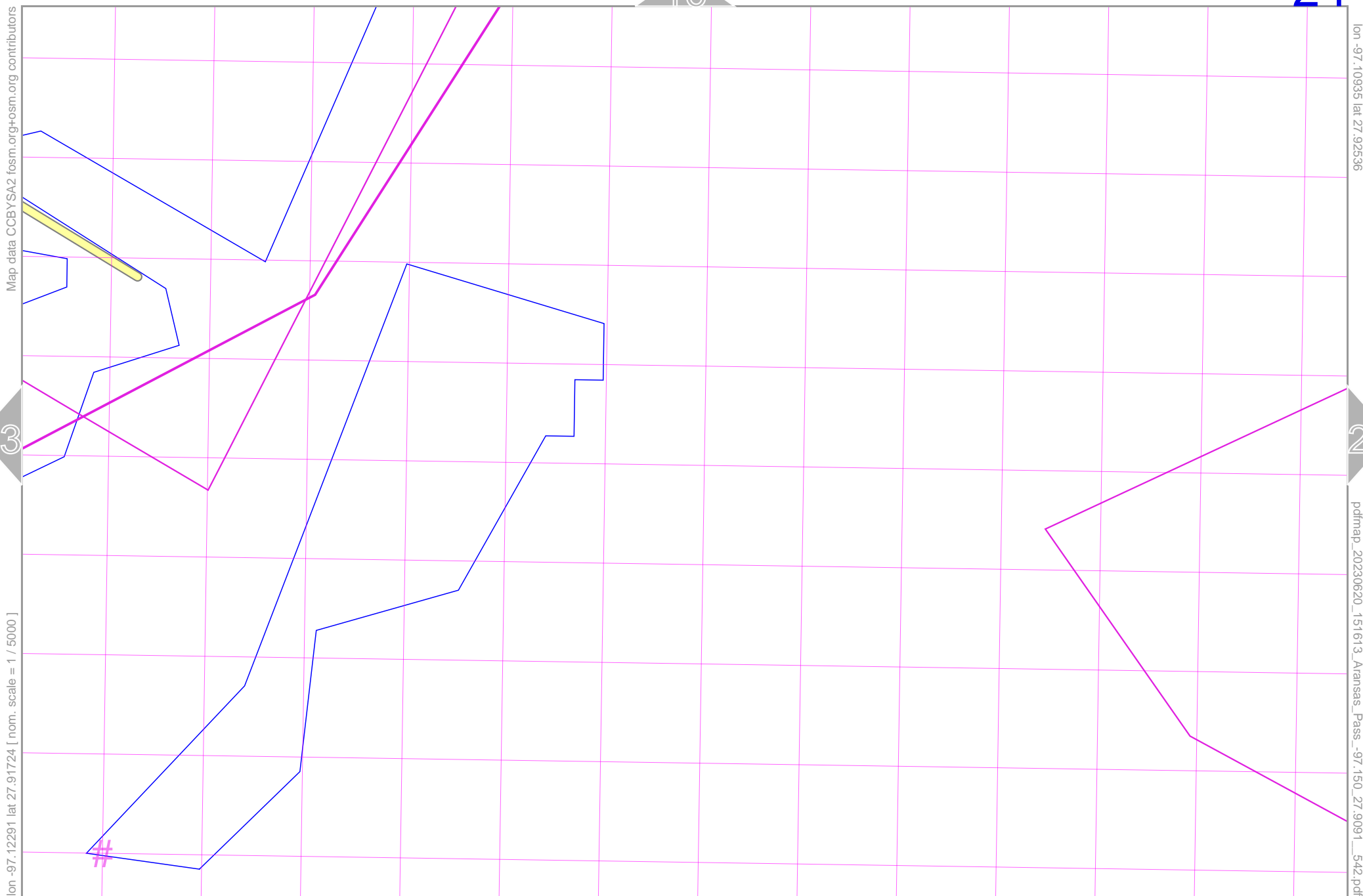
31

Aransas Pass

16

24

top



32

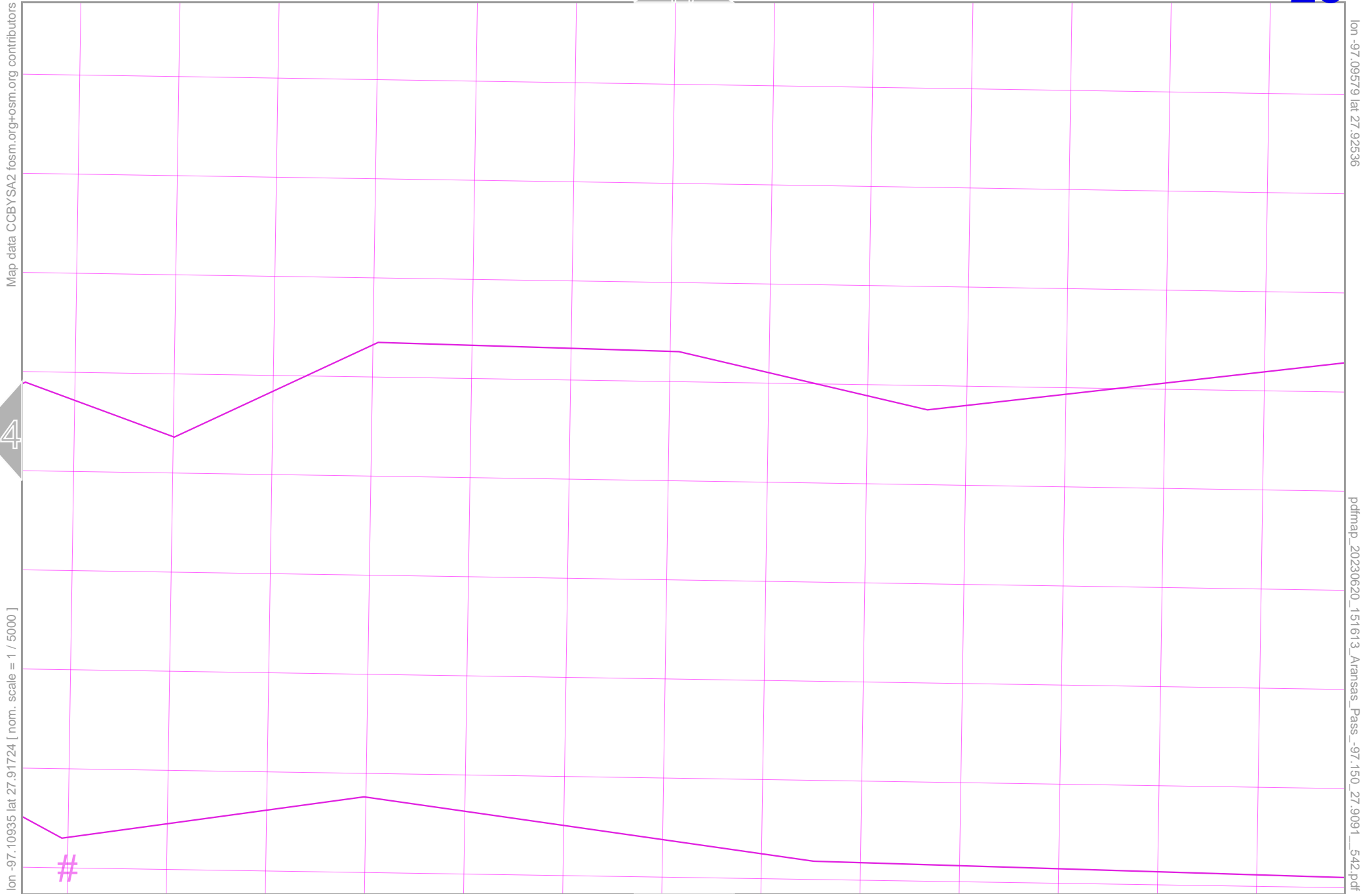
UTM: 14 R easting 684.80 km northing 3089.50 km
UTM-Grid-width = 100m

Aransas Pass

25

top

17



lon -97.10935 lat 27.91724 [nom. scale = 1 / 5000]

lon -97.09579 lat 27.92536

pdfmap_20230620_151613_Aransas_Pass_-97.150_27.9091_542.pdf

24

#

33

UTM: 14 R easting 686.10 km northing 3089.50 km
UTM-Grid-width = 100m

Aransas Pass

18

26

top

Map data © CCBY-SA2 foscsm.org+osm.org contributors

lon -97.19072 lat 27.91724

27

pdfmap_20230620_151613_Aransas_Pass_-97.150_27.9091_542.pdf

lon -97.20428 lat 27.90912 [nom. scale = 1 / 5000]

#

Highland Avenue

County Road 130

34

UTM: 14 R easting 676.80 km northing 3088.50 km
UTM-Grid-width = 100m

Aransas Pass

27 top

19

27

Map data © CCBY-SA2 fosc.m.org+osm.org contributors

lon -97.17716 lat 27.91724

26

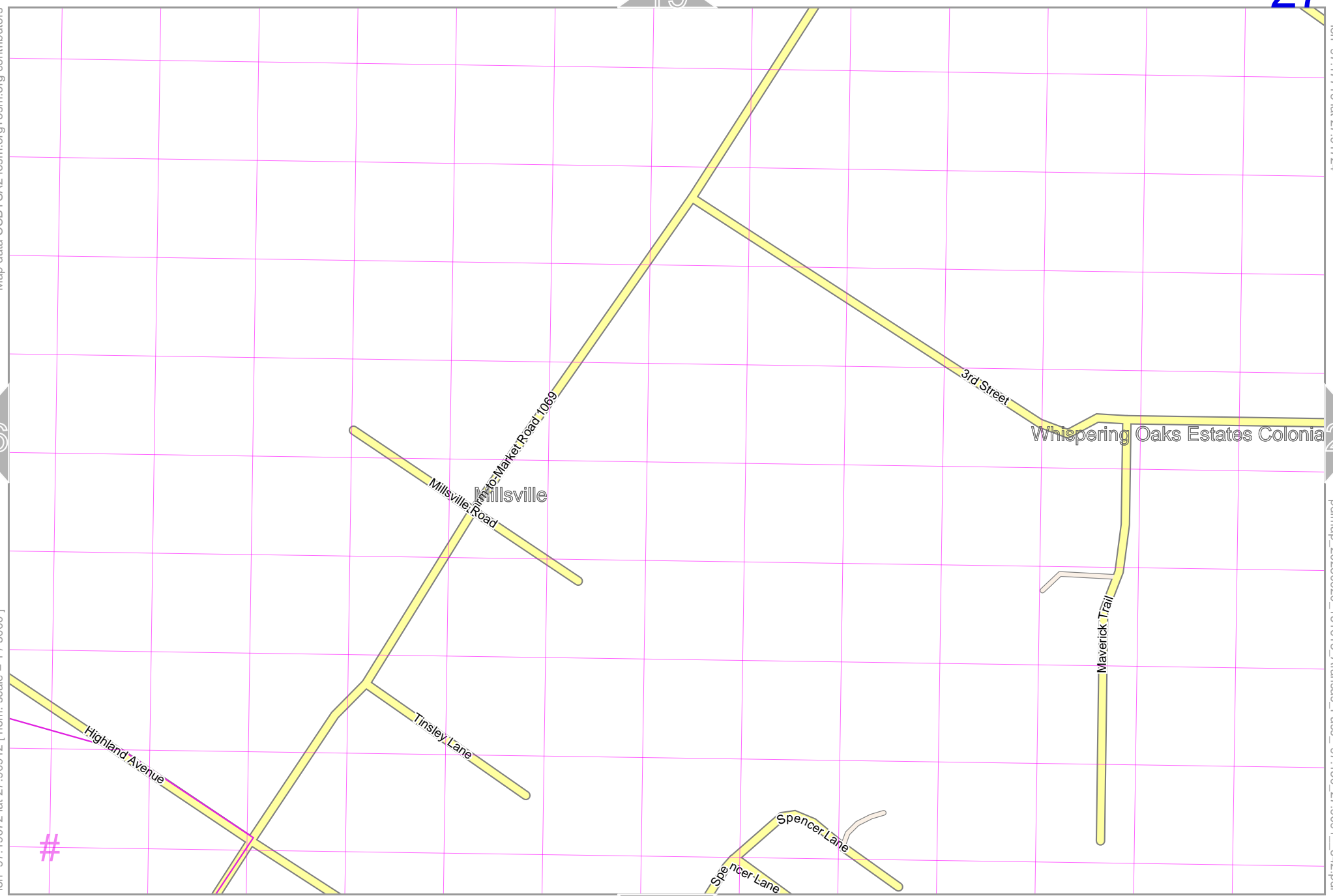
28

lon -97.19072 lat 27.90912 [nom. scale = 1 / 5000]

pdfmap_20230620_151613_Aransas_Pass_-97.150_27.9091_542.pdf

UTM: 14 R easting 678.10 km northing 3088.50 km
UTM-Grid-width = 100m

35



Aransas Pass

28

20

29

27

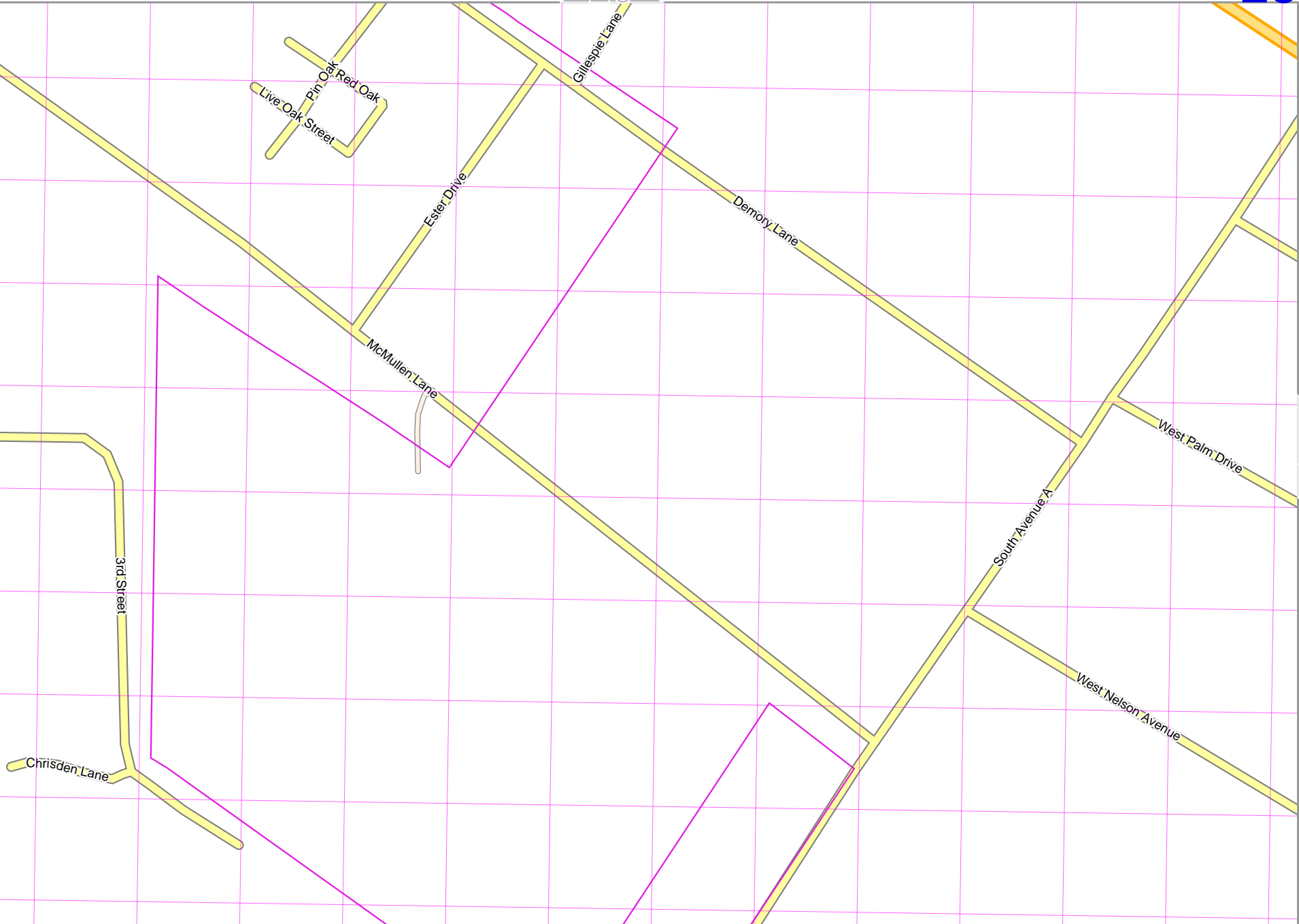
36

Map data CCBYSA2 fosc.m.org+osm.org contributors

lon -97.17716 lat 27.90912 [nom. scale = 1 / 5000]

lon -97.16359 lat 27.91724

pdfmap_20230620_151613_Aransas_Pass_-97.150_27.9091_542.pdf



UTM: 14 R easting 679.40 km northing 3088.50 km
UTM-Grid-width = 100m

Aransas Pass

29

top

Map data © CCBY-SA2 foscsm.org+osm.org contributors

lon -97.15003 lat 27.91724

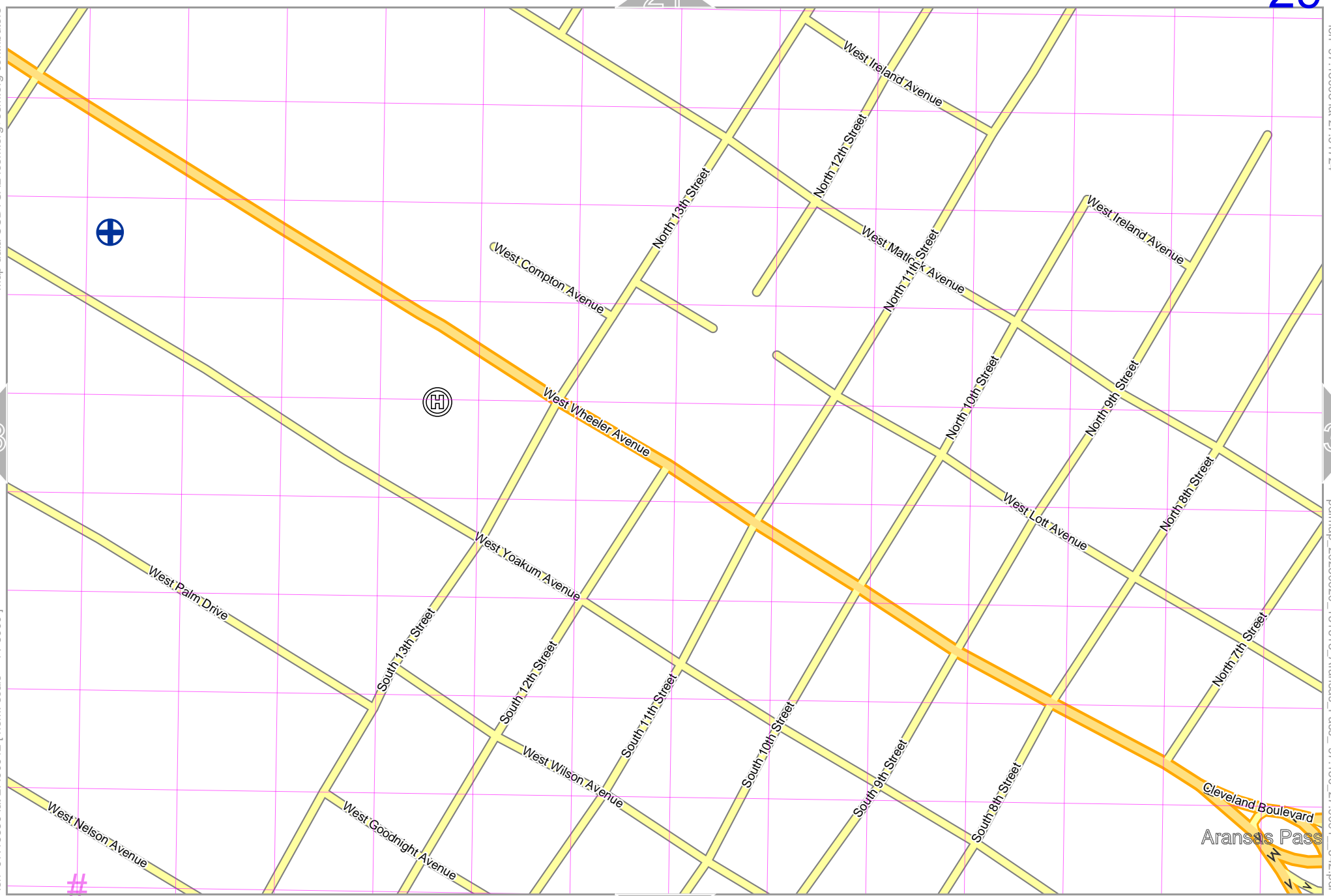
28

30

lon -97.16359 lat 27.90912 [nom. scale = 1 / 5000]

pdfmap_20230620_151613_Aransas_Pass_-97.150_27.9091_542.pdf

UTM: 14 R easting 680.80 km northing 3088.50 km
UTM-Grid-width = 100m



37

Aransas Pass

30

top

Map data © CCBY-SA2 foscsm.org+osm.org contributors

lon: -97.13647 lat: 27.91724

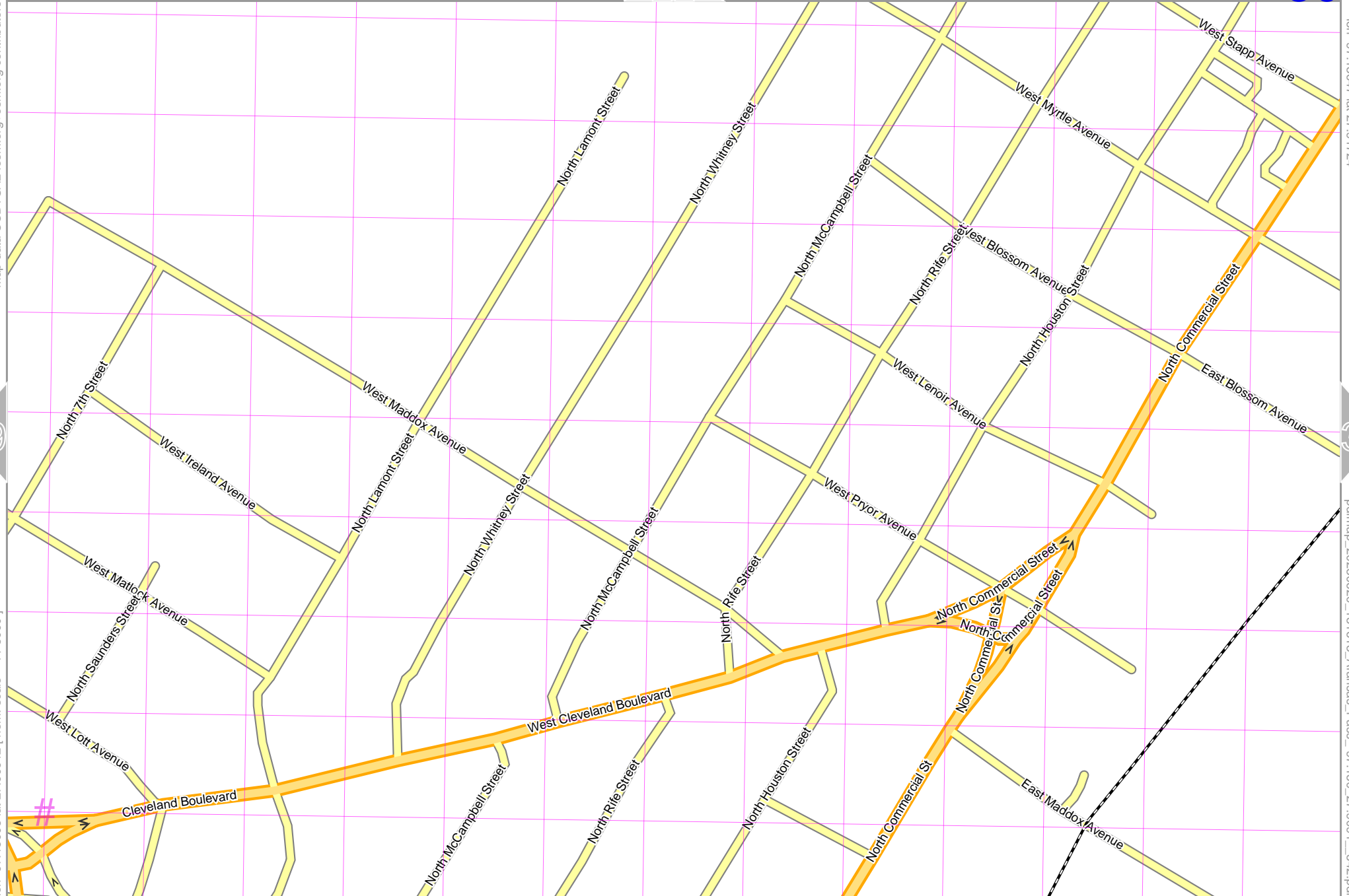
29

31

lon: -97.15003 lat: 27.90912 [nom. scale = 1 / 5000]

pdfmap: 20230620_151613_Aransas_Pass_-97.150_27.9091_542.pdf

UTM: 14 R easting 682.10 km northing 3088.60
UTM-Grid-width = 100m

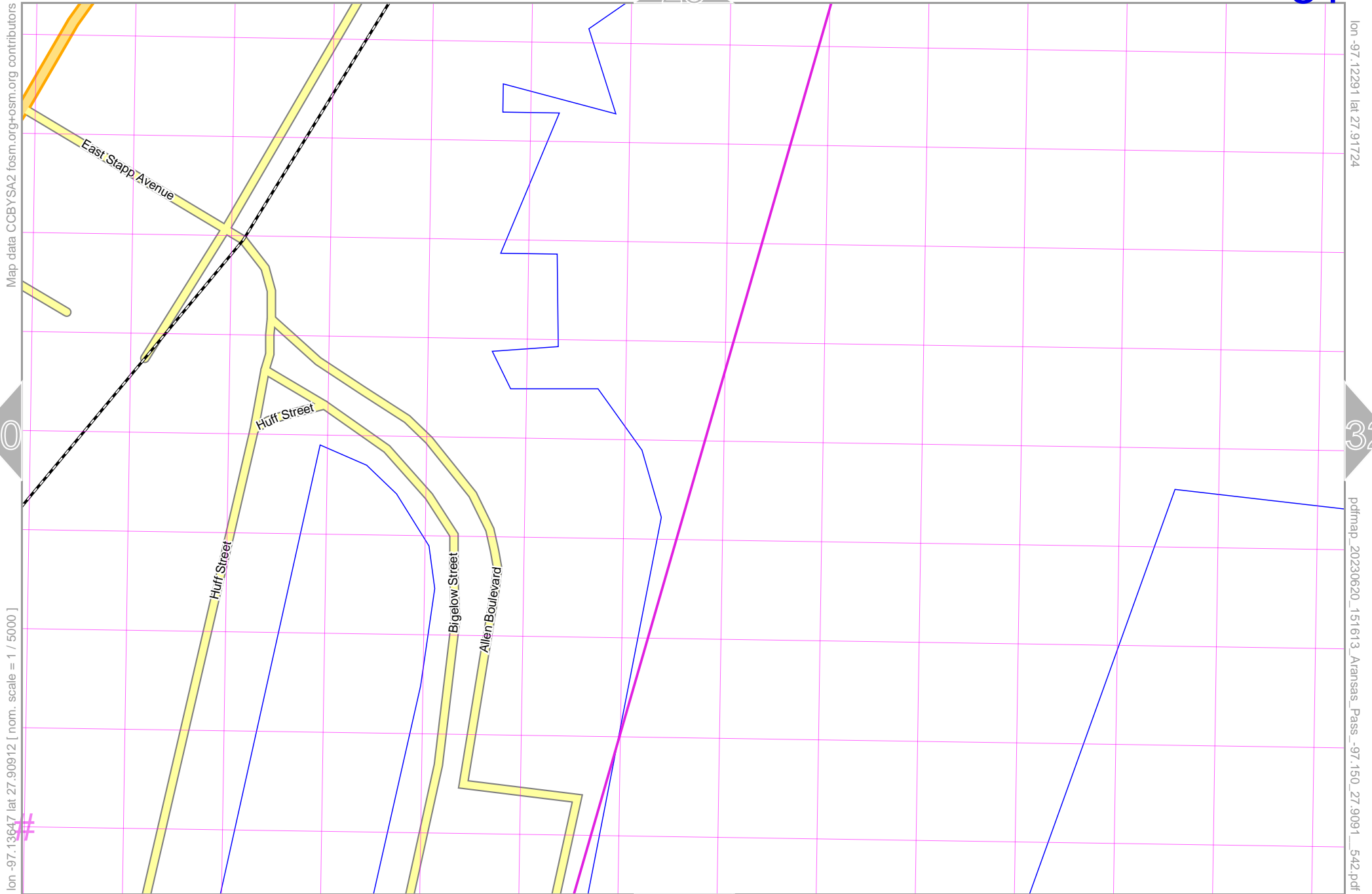


38

Aransas Pass

31

top



UTM: 14 R easting 683.40 km northing 3088.60 km
UTM-Grid-width = 100m

39

Aransas Pass

top

24

32

Map data © CCBY-SA2 fism.org+osm.org contributors

lon -97.10935 lat 27.91724

31

33

lon -97.12291 lat 27.90912 [nom. scale = 1 / 5000]

pdfmap_20230620_151613_Aransas_Pass_-97.150_27.9091_542.pdf

#

40

UTM: 14 R easting 684.80 km northing 3088.60 km
UTM-Grid-width = 100m

Aransas Pass

25

33

top

Map data © OpenStreetMap contributors

lon -97.09579 lat 27.91724

32

lon -97.10935 lat 27.90912 [nom. scale = 1 / 5000]

pdfmap_20230620_151613_Aransas_Pass_-97.150_27.9091_542.pdf

#

41


UTM: 14 R easting 686.10 km northing 3088.60 km
UTM-Grid-width = 100m

Aransas Pass

26

34

top



35

42

UTM: 14 R easting 676.80 km northing 3087.60 km
UTM-Grid-width = 100m

Aransas Pass

35

top

Map data © CCBY-SA2 fosc.m.org+osm.org contributors

lon: -97.17716 lat: 27.90912

34

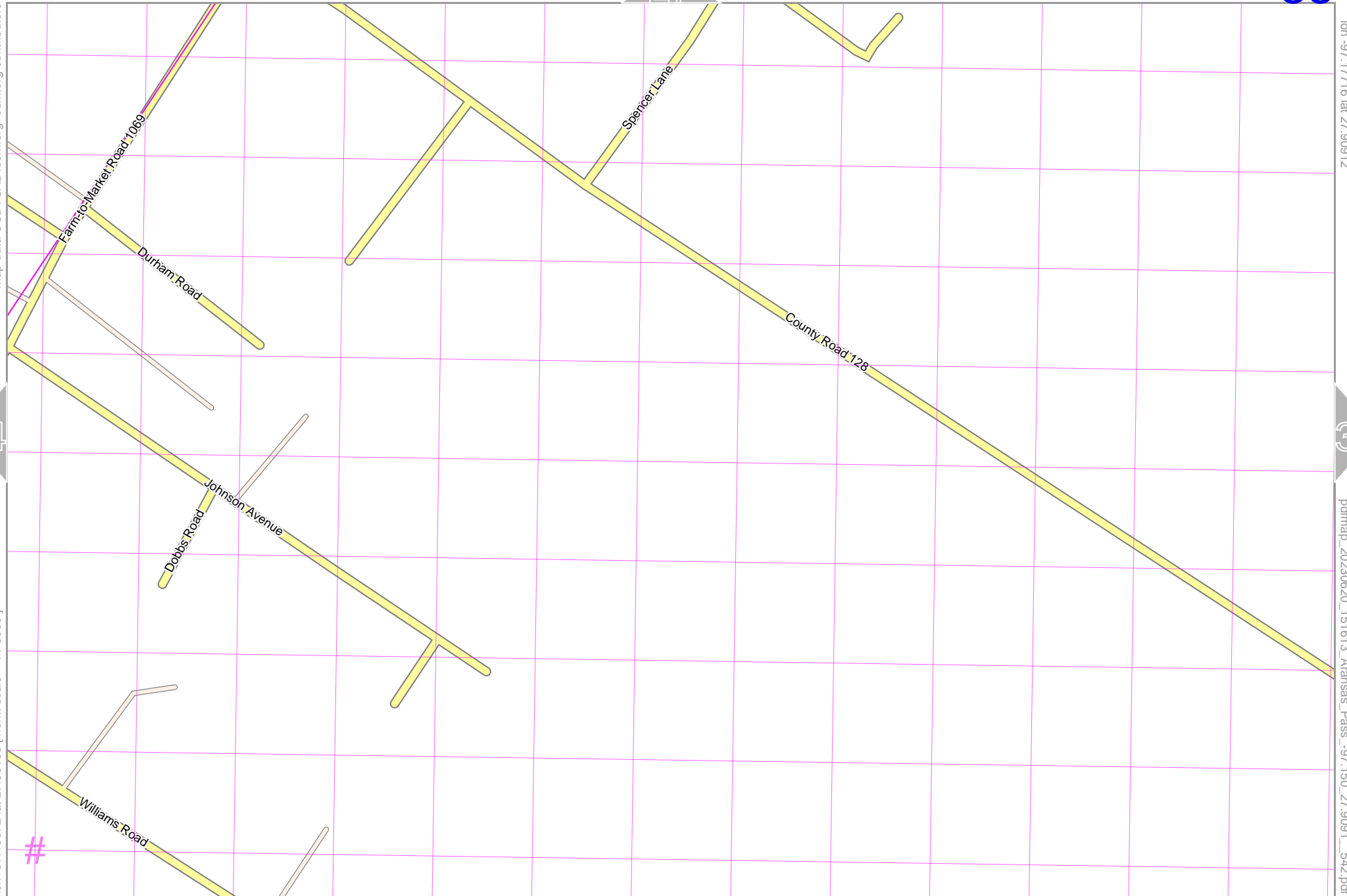
36

lon: -97.19072 lat: 27.90100 [nom. scale = 1 / 5000]

pdfmap_20230620_151613_Aransas_Pass_-97.150_27.9091_542.pdf

UTM: 14 R easting 678.10 km northing 3087.60 km
UTM-Grid-width = 100m

43



Aransas Pass

36

top

Map data © CCBY-SA2 fcsm.org+osm.org contributors

lon -97.16359 lat 27.90912

35

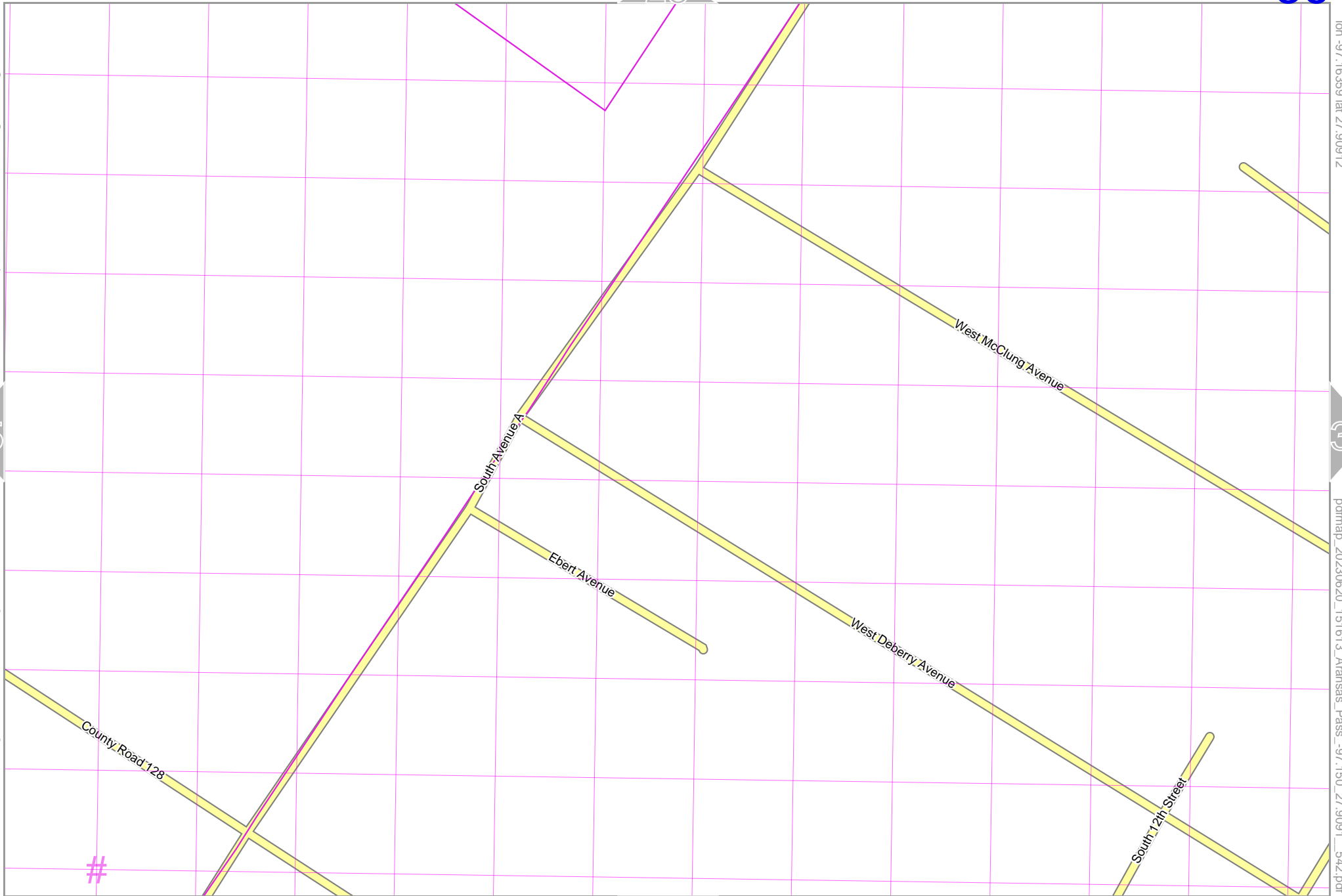
37

lon -97.17716 lat 27.90100 [nom. scale = 1 / 5000]

pdfmap_20230620_151613_Aransas_Pass_-97.150_27.9091_542.pdf

UTM: 14 R easting 679.50 km northing 3087.60 km
UTM-Grid-width = 100m

44



Aransas Pass

37

top

Map data CCBYSA2 foscsm.org+osm.org contributors

lon -97.15003 lat 27.90912

36

38

lon -97.16359 lat 27.90100 [nom. scale = 1 / 5000]

pdfmap_20230620_151613_Aransas_Pass_-97.150_27.9091_542.pdf

29

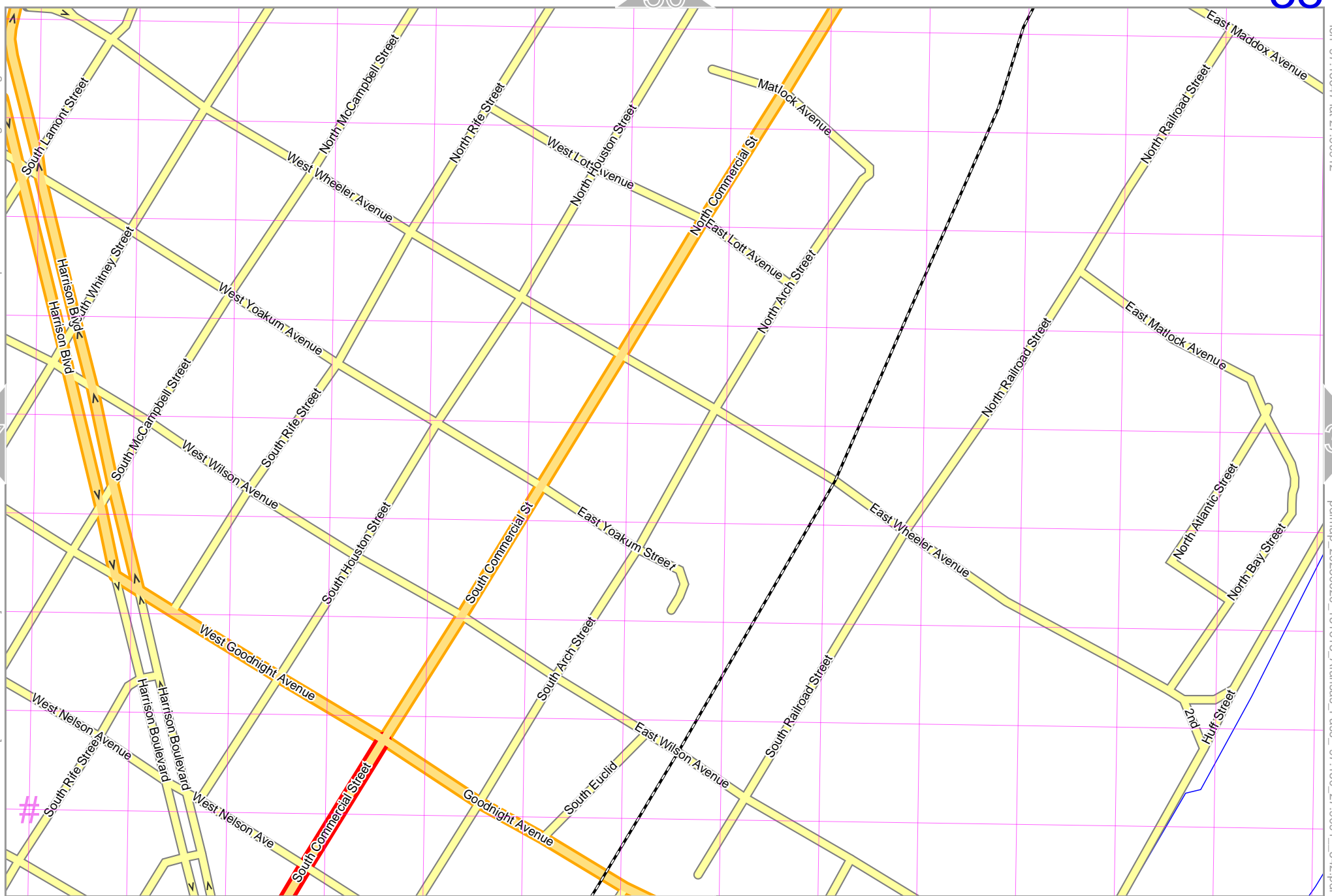
45



UTM: 14 R easting 680.80 km northing 3087.60 km
UTM-Grid-width = 100m

Map data CCBYSA2 fccsm.org+osm.org contributors
lon -97.15003 lat 27.90100 [nom. scale = 1 / 5000]

lon -97.13647 lat 27.90912
pdfmap_20230620_151613_Aransas_Pass_-97.150_27.9091_542.pdf



37

39

UTM: 14 R easting 682.10 km northing 3087.70 km
UTM-Grid-width = 100m

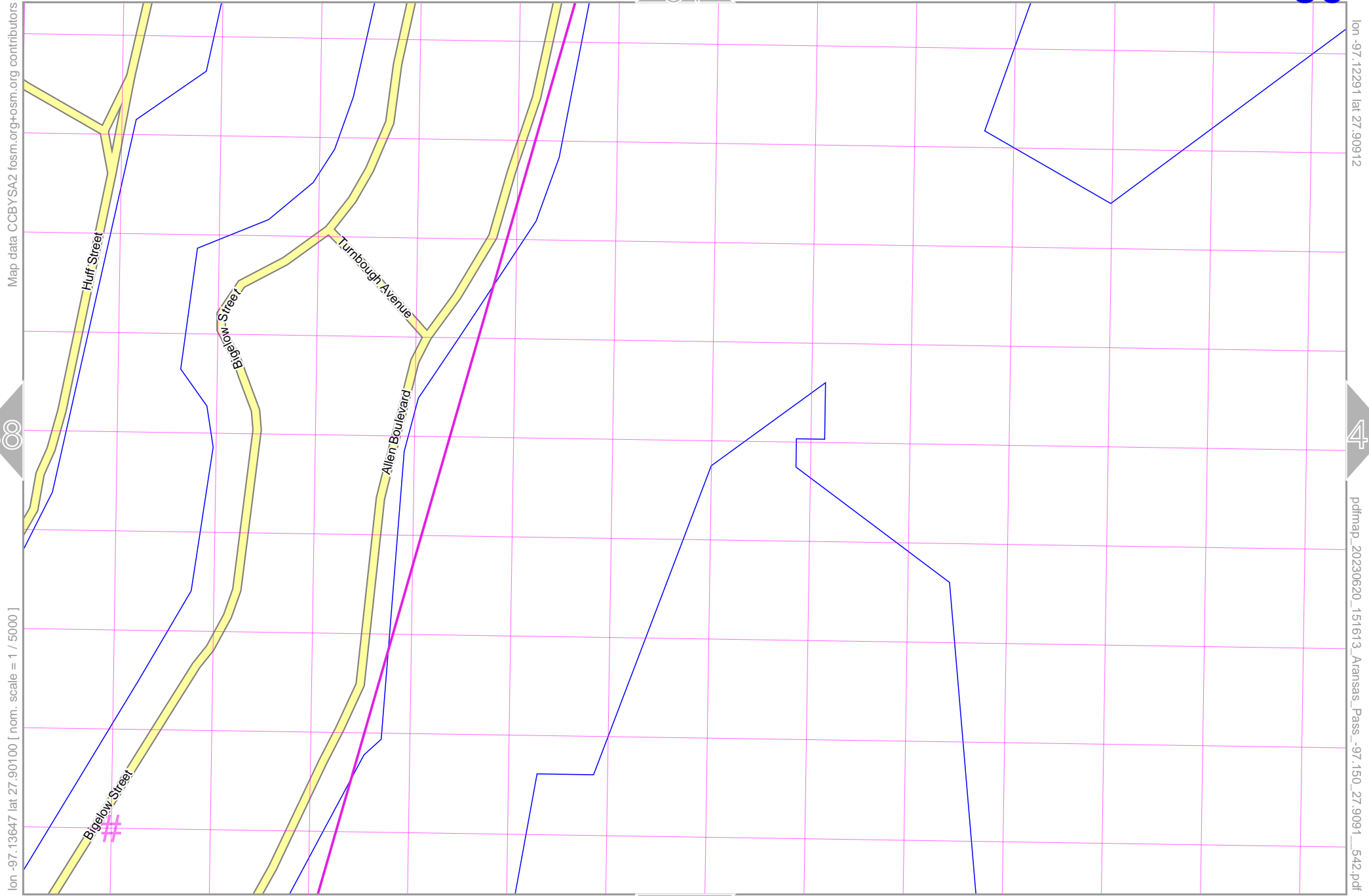
46

Aransas Pass

39

top

31



lon -97.13647 lat 27.90100 [nom. scale = 1 / 5000]

Map data CCBYSA2 foscsm.org+osm.org contributors

lon -97.12291 lat 27.90912

pdfmap_20230620_151613_Aransas_Pass_-97.150_27.9091_542.pdf

47

40

38

UTM: 14 R easting 683.50 km northing 3087.70 km
UTM-Grid-width = 100m

Aransas Pass

40

top

32

Map data © OpenStreetMap contributors

lon -97.10935 lat 27.90912

39

41

lon -97.12291 lat 27.90100 [nom. scale = 1 / 5000]

pdfmap_20230620_151613_Aransas_Pass_-97.150_27.9091_542.pdf

#

48

UTM: 14 R easting 684.80 km northing 3087.70 km
UTM-Grid-width = 100m

Aransas Pass

33

41

lon -97.09579 lat 27.90912

Map data CCBYSA2 fosc.m.org+osm.org contributors

40

lon -97.10935 lat 27.90100 [nom. scale = 1 / 5000]

pdfmap_20230620_151613_Aransas_Pass_-97.150_27.9091_542.pdf

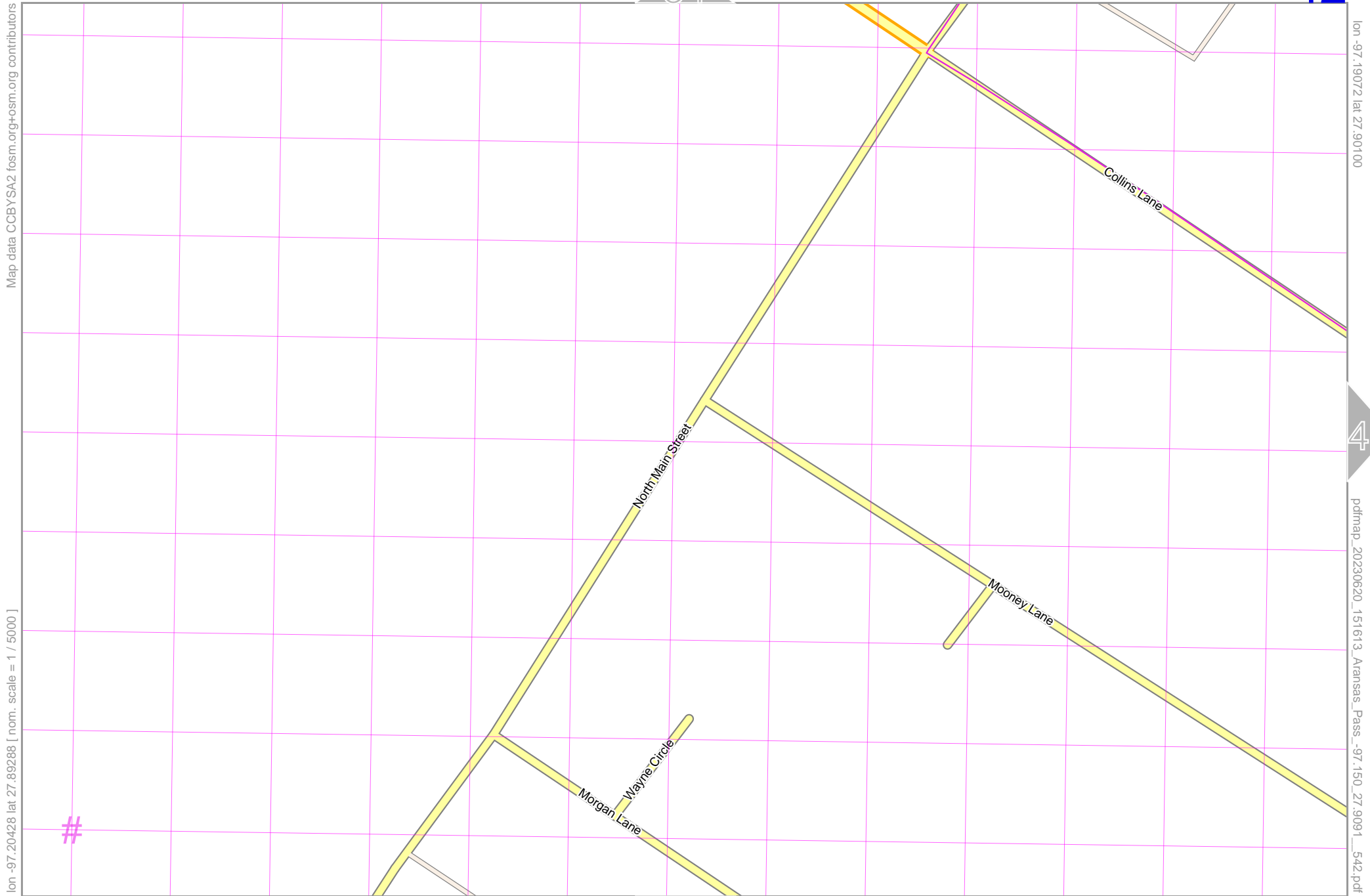
#

49

UTM: 14 R easting 686.10 km northing 3087.70 km
UTM-Grid-width = 100m

Aransas Pass

42 top



34

43

50

Map data CCBY-SA2 foscsm.org+osm.org contributors

lon -97.20428 lat 27.89288 [nom. scale = 1 / 5000]

lon -97.19072 lat 27.90100

pdfmap_20230620_151613_Aransas_Pass_-97.150_27.9091_542.pdf


#

UTM: 14 R easting 676.80 km northing 3086.70 km
UTM-Grid-width = 100m

Aransas Pass

43

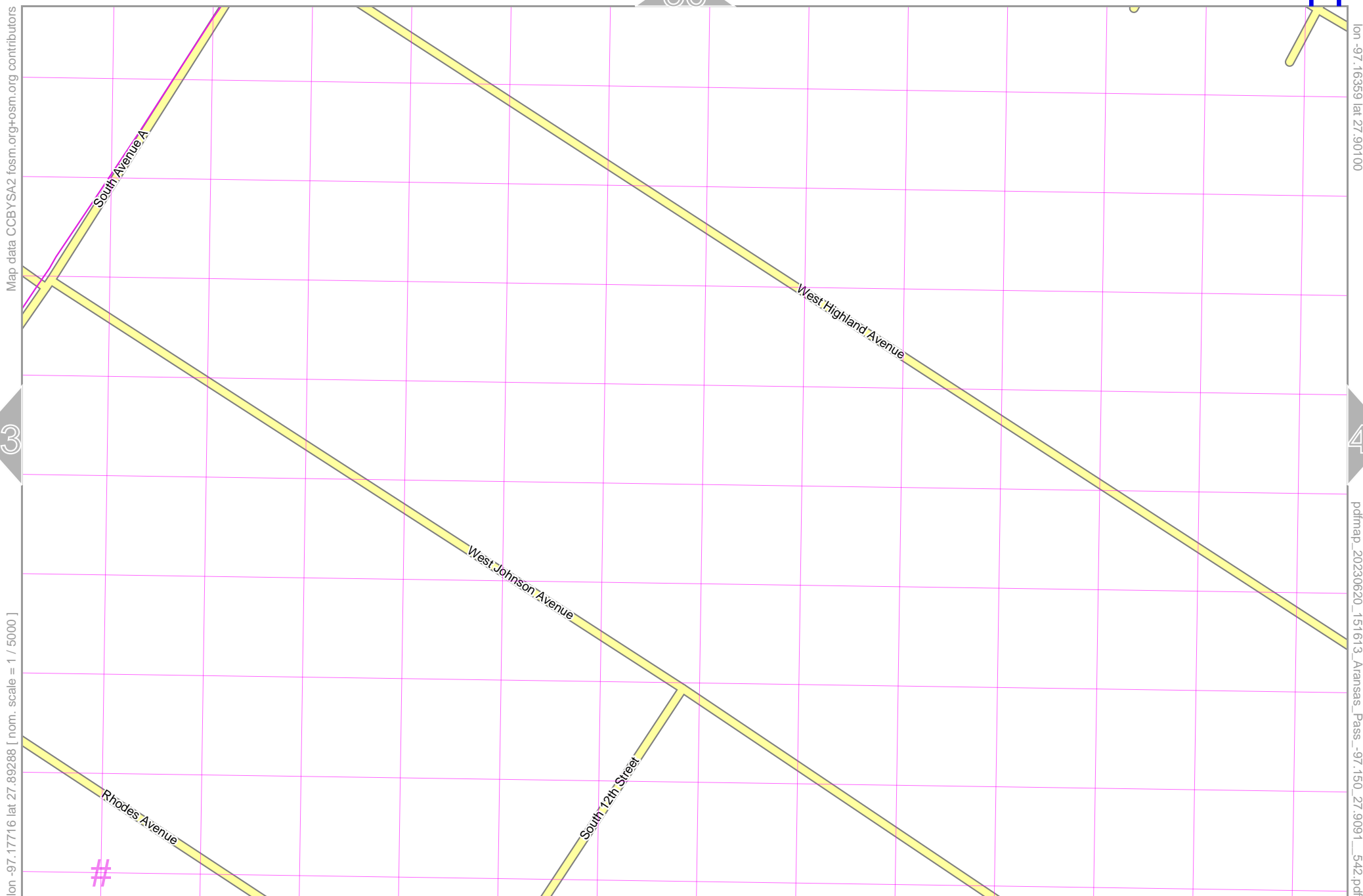
top



UTM: 14 R easting 678.10 km northing 3086.70 km
UTM-Grid-width = 100m

Aransas Pass

top



Map data CCBYSA2 foscsm.org+osm.org contributors

lon -97.16369 lat 27.90100

43

45

pdfmap_20230620_151613_Aransas_Pass_-97.150_27.9091_542.pdf

lon -97.17716 lat 27.89288 [nom. scale = 1 / 5000]

36

44

52

#

UTM: 14 R easting 679.50 km northing 3086.70 km
UTM-Grid-width = 100m

Aransas Pass

45

top

Map data © CCBY-SA2 foscsm.org+osm.org contributors

lon -97.15003 lat 27.90100

44

46

lon -97.16359 lat 27.89288 [nom. scale = 1 / 5000]

pdfmap_20230620_151613_Aransas_Pass_-97.150_27.9091_542.pdf

UTM: 14 R easting 680.80 km northing 3086.70 km
UTM-Grid-width = 100m

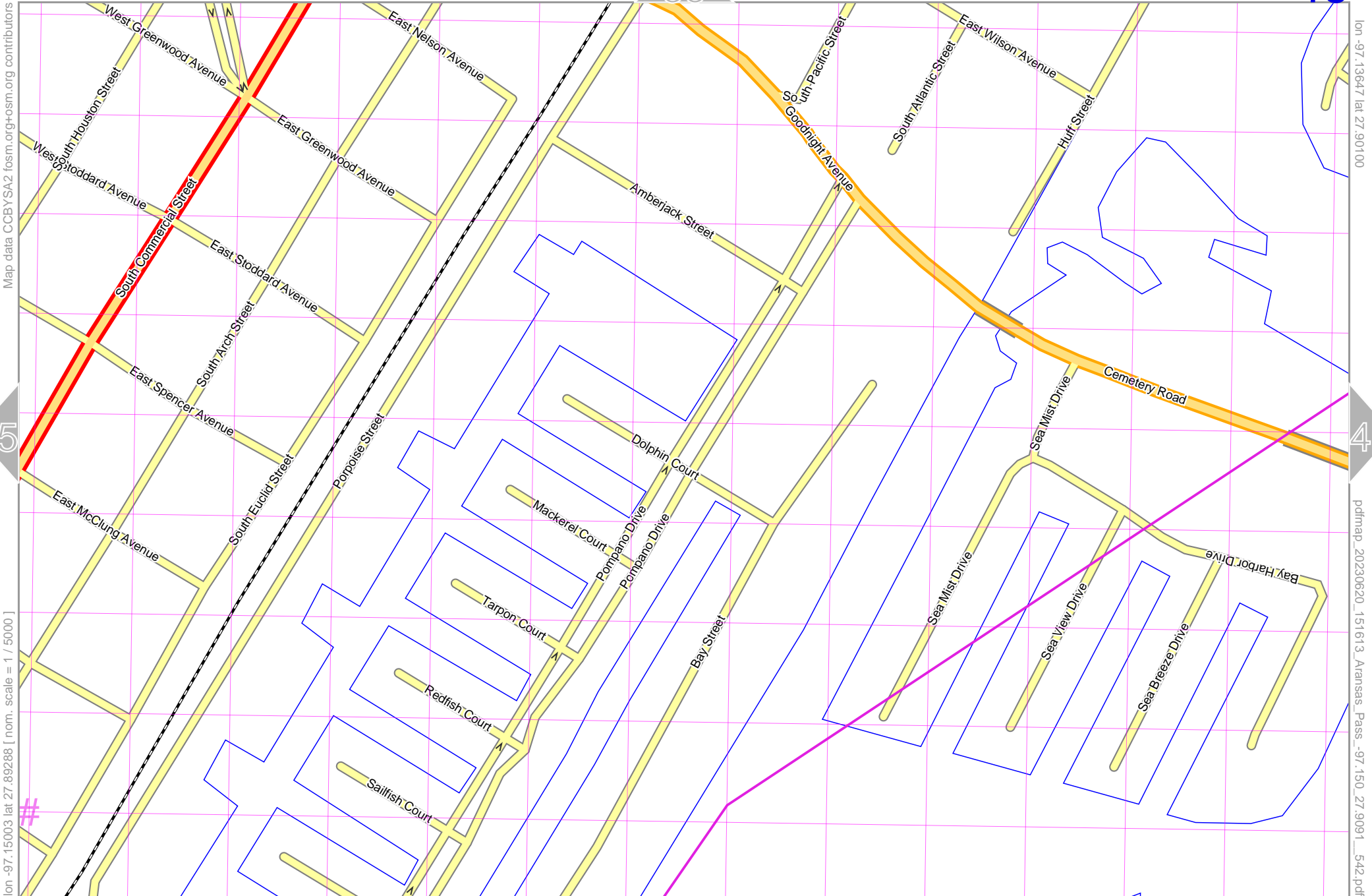
53



Aransas Pass

46

top



lon -97.15003 lat 27.89288 [nom. scale = 1 / 5000]

lon -97.13647 lat 27.90100 pdfmap_20230620_151613_Aransas_Pass_-97.150_27.9091_542.pdf

UTM: 14 R easting 682.10 km northing 3086.80 km
UTM-Grid-width = 100m

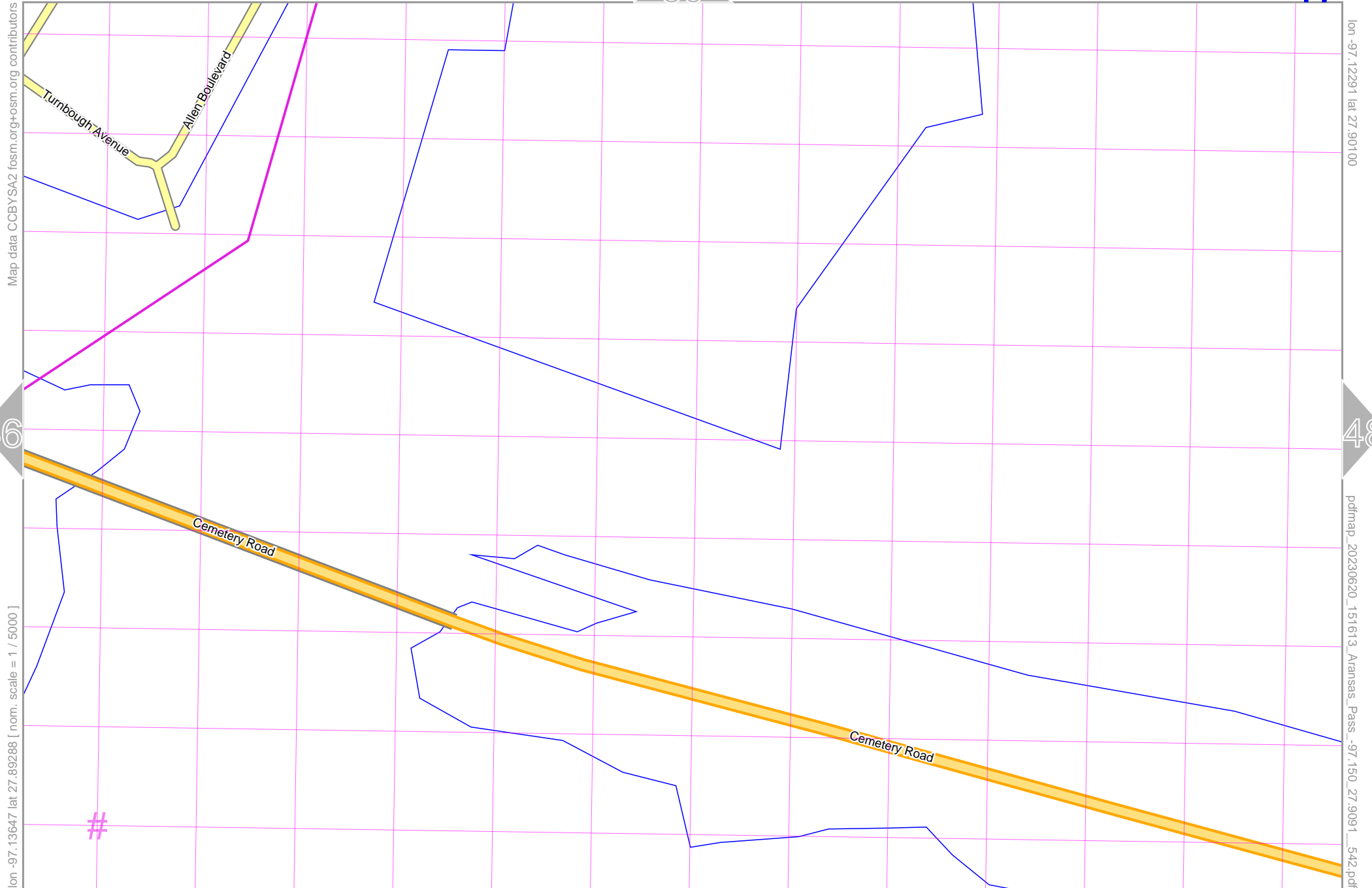
54

Aransas Pass

39

47

top



Map data CCBYSA2 fcsm.org+osm.org contributors

lon -97.12291 lat 27.90100

46

48

lon -97.13647 lat 27.89288 [nom. scale = 1 / 5000]

pdfmap_20230620_151613_Aransas_Pass_-97.150_27.9091_542.pdf

#

55

UTM: 14 R easting 683.50 km northing 3086.80 km
UTM-Grid-width = 100m

Aransas Pass

40

48

top

Map data © OpenStreetMap contributors

lon -97.10935 lat 27.90100

47

49

lon -97.12291 lat 27.89288 [nom. scale = 1 / 5000]

pdfmap_20230620_151613_Aransas_Pass_-97.150_27.9091_542.pdf

#

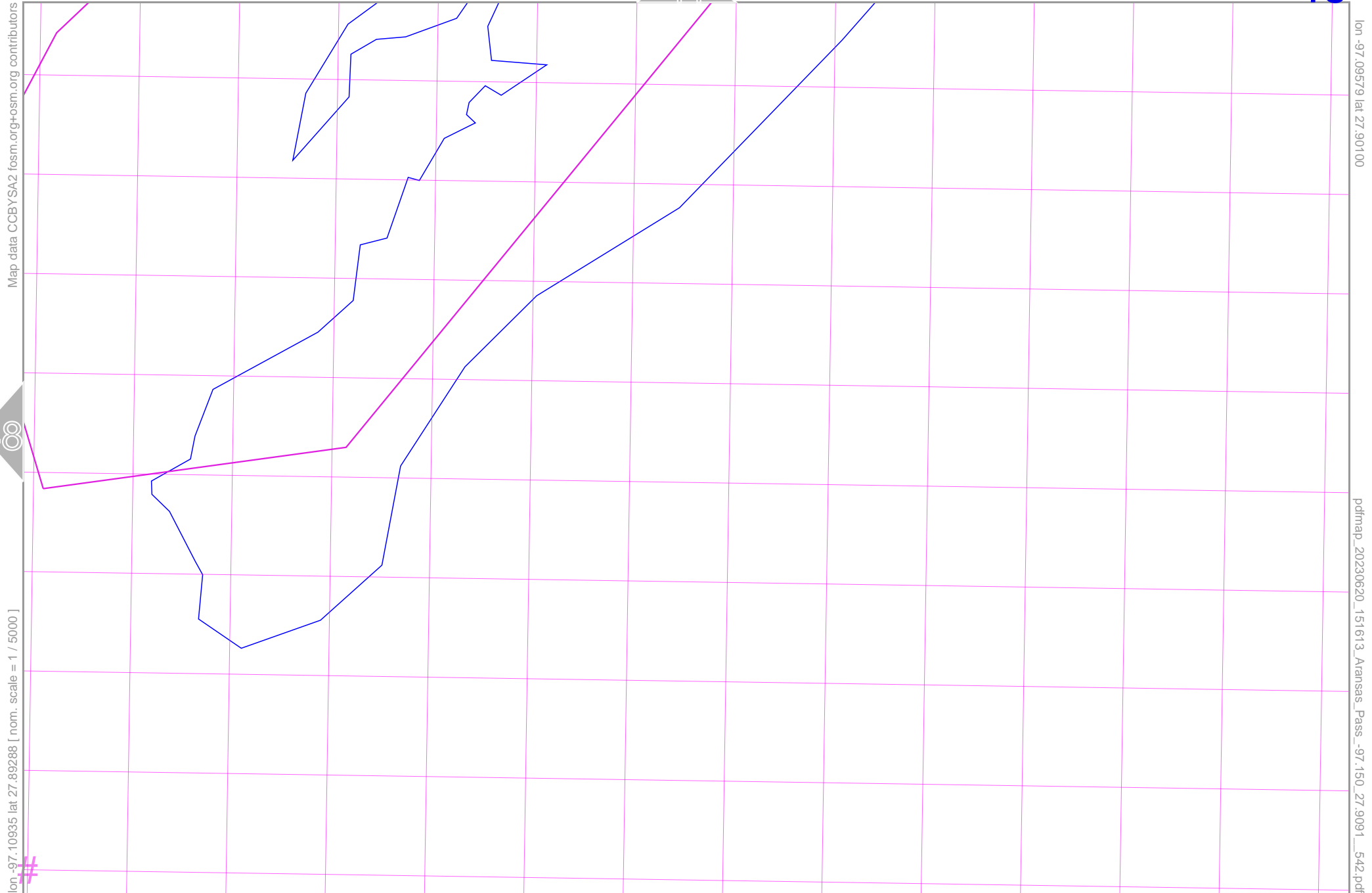
56

UTM: 14 R easting 684.80 km northing 3086.80 km
UTM-Grid-width = 100m

Aransas Pass

49

top



48

41

57

lon_-97.10935 lat 27.89288 [nom. scale = 1 / 5000]

lon_-97.09579 lat 27.90100

pdfmap_20230620_151613_Aransas_Pass_-97.150_27.9091_542.pdf

UTM: 14 R easting 686.10 km northing 3086.80 km
UTM-Grid-width = 100m

Aransas Pass

50

top

Map data © CCBY-SA2 foscsm.org+osm.org contributors

lon -97.19072 lat 27.89288

lon -97.20428 lat 27.88476 [nom. scale = 1 / 5000]

pdfmap_20230620_151613_Aransas_Pass_-97.150_27.9091_542.pdf



UTM: 14 R easting 676.80 km northing 3085.80 km
UTM-Grid-width = 100m

58

Map data © CCBY-SA2 fcsm.org+osm.org contributors

lon -97.17716 lat 27.89288

Mooney Lane Colonia

West Beasley Avenue

50

52

Mooney Lane

Avenue A

lon -97.19072 lat 27.88476 [nom. scale = 1 / 5000]

pdfmap_20230620_151613_Aransas_Pass_-97.150_27.9091_542.pdf

Morgan Lane Colonia

Morgan Lane

Wayne Circle

59

Aransas Pass

52

top

Map data © CCBY-SA2 fcs.m.org+osm.org contributors

lon -97.16369 lat 27.89288

51

53

lon -97.17716 lat 27.88476 [nom. scale = 1 / 5000]

pdfmap_20230620_151613_Aransas_Pass_-97.150_27.9091_542.pdf

44

60

South 12th Street

South 9th Street

West Johnson Avenue

Wehring Lane

Oak Haven Drive

Rhodes Avenue

South Saunders Street

West Beasley Avenue

Country Estates Colonia

Mooney Lane

#

UTM: 14 R easting 679.50 km northing 3085.80 km
UTM-Grid-width = 100m

Aransas Pass

53

lon -97.15003 lat 27.89288

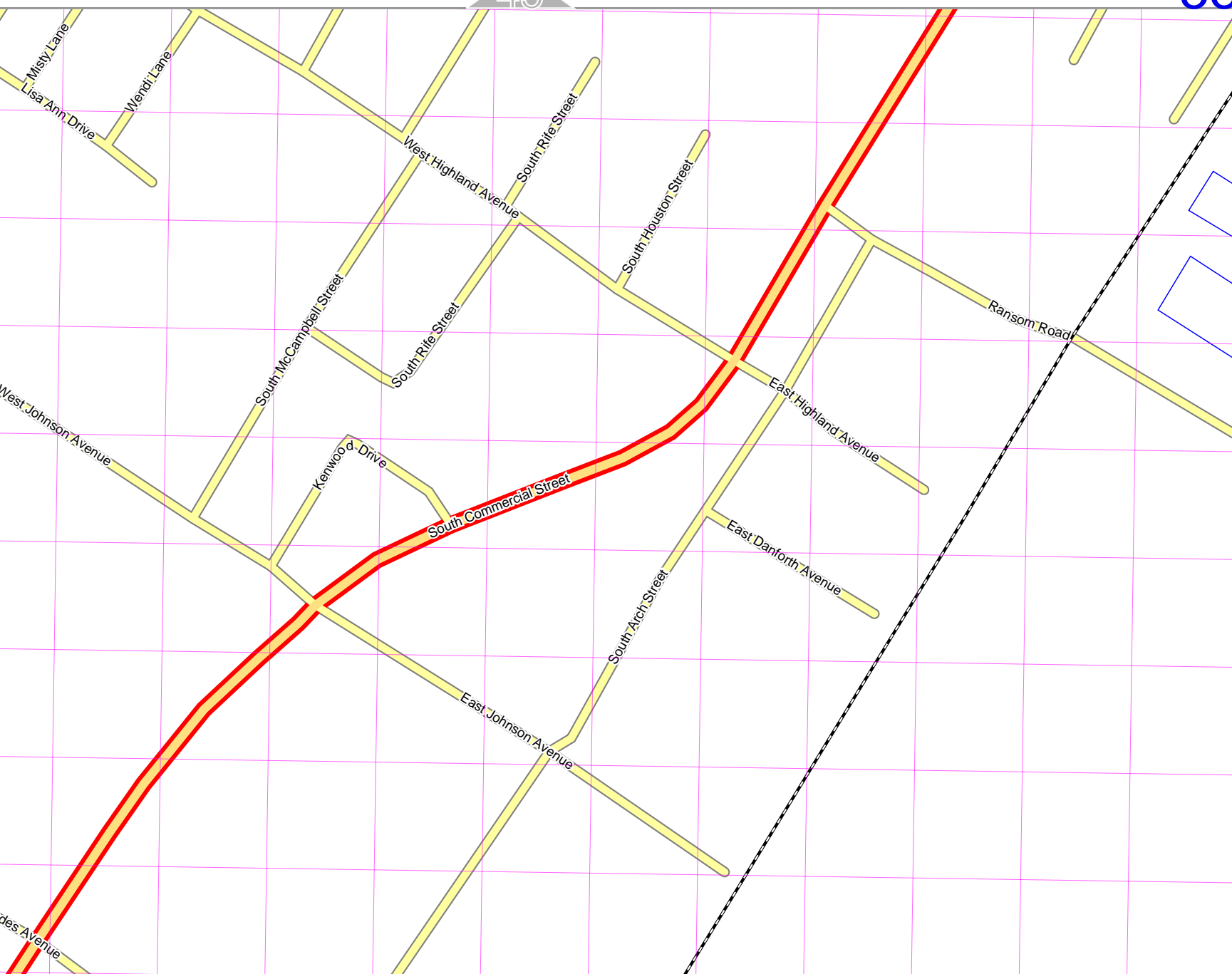
Map data © CCBY-SA2 fcs.m.org+osm.org contributors

52

54

lon -97.16359 lat 27.88476 [nom. scale = 1 / 5000]

pdfmap_20230620_151613_Aransas_Pass_-97.150_27.9091_542.pdf



45

61

#

UTM: 14 R easting 680.80 km northing 3085.80 km
UTM-Grid-width = 100m

Aransas Pass

54

top

Map data CCBYSA2 foscsm.org+osm.org contributors

lon -97.13647 lat 27.89288

46

53

55

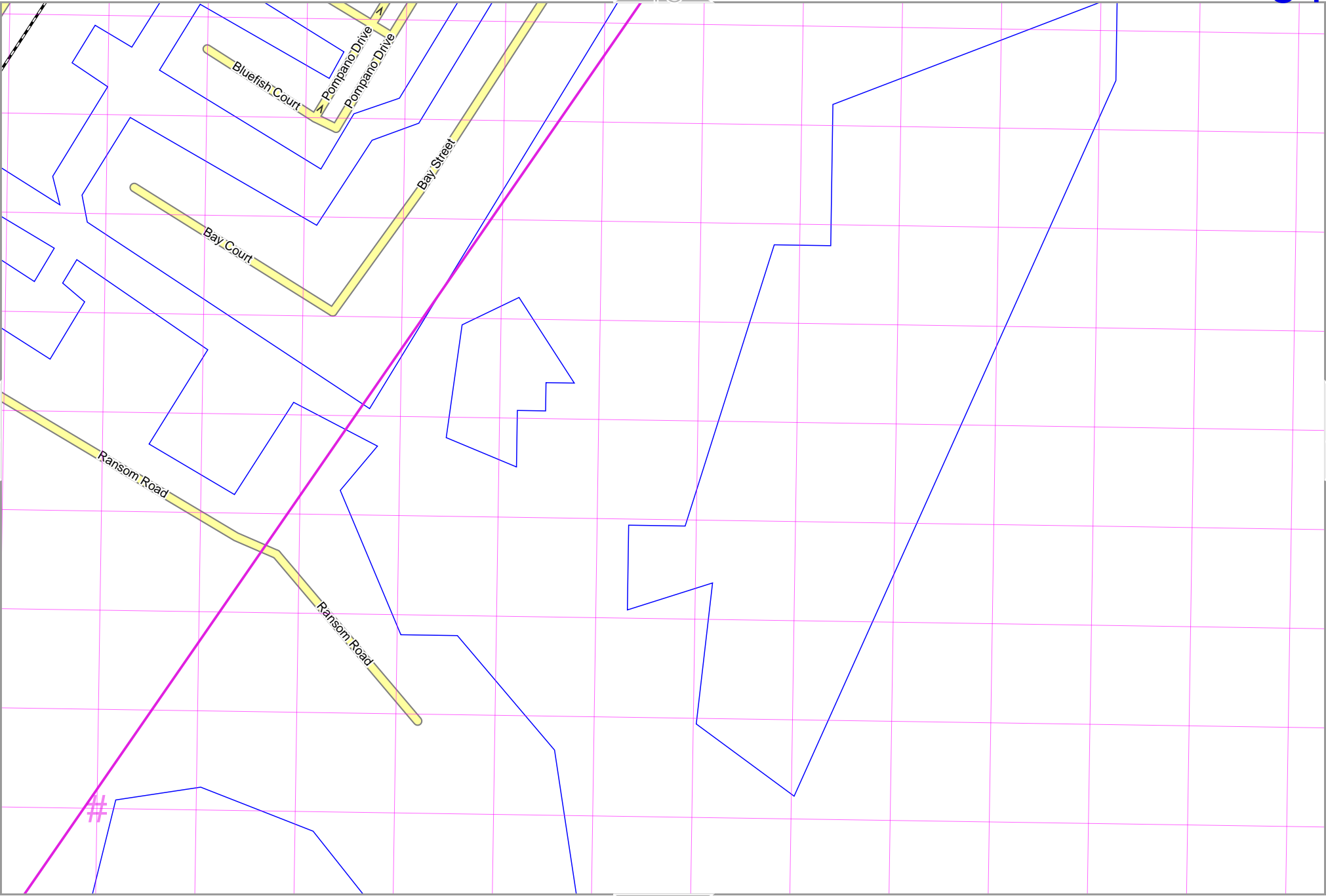
lon -97.15003 lat 27.88476 [nom. scale = 1 / 5000]

pdfmap_20230620_151613_Aransas_Pass_-97.150_27.9091_542.pdf

#

62

UTM: 14 R easting 682.20 km northing 3085.90 km
UTM-Grid-width = 100m



Aransas Pass

47

55

lon -97.12291 lat 27.89288

Map data CCBYSA2 foscsm.org+osm.org contributors

54

56

pdfmap_20230620_151613_Aransas_Pass_-97.150_27.9091_542.pdf

lon -97.13647 lat 27.88476 [nom. scale = 1 / 5000]

#

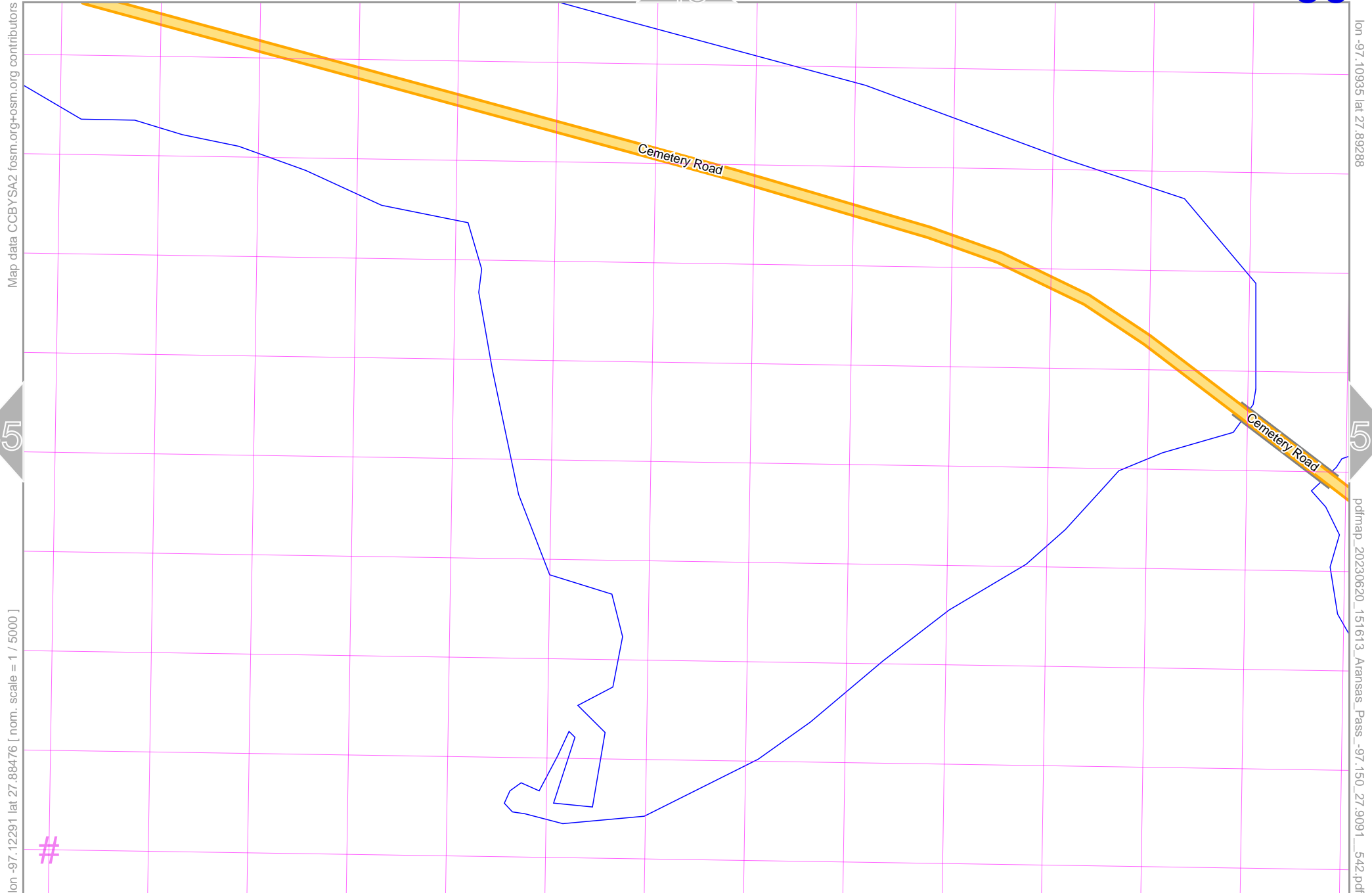
63

UTM: 14 R easting 683.50 km northing 3085.90 km
UTM-Grid-width = 100m

Aransas Pass

56

top



Map data CCBY-SA2 fosc.m.org+osm.org contributors

lon -97.10935 lat 27.89288

pdfmap_20230620_151613_Aransas_Pass_-97.150_27.9091_542.pdf

lon -97.12291 lat 27.88476 [nom. scale = 1 / 5000]

UTM: 14 R easting 684.80 northing 3085.90 km
UTM-Grid-width = 100m

Aransas Pass

49

57

lon -97.09579 lat 27.89288

Map data © CCBY-SA2 fcsm.org+osm.org contributors

56

lon -97.10935 lat 27.88476 [nom. scale = 1 / 5000]

#

Cemetery Road

Cemetery Road

pdfmap_20230620_151613_Aransas_Pass_-97.150_27.9091_542.pdf

65

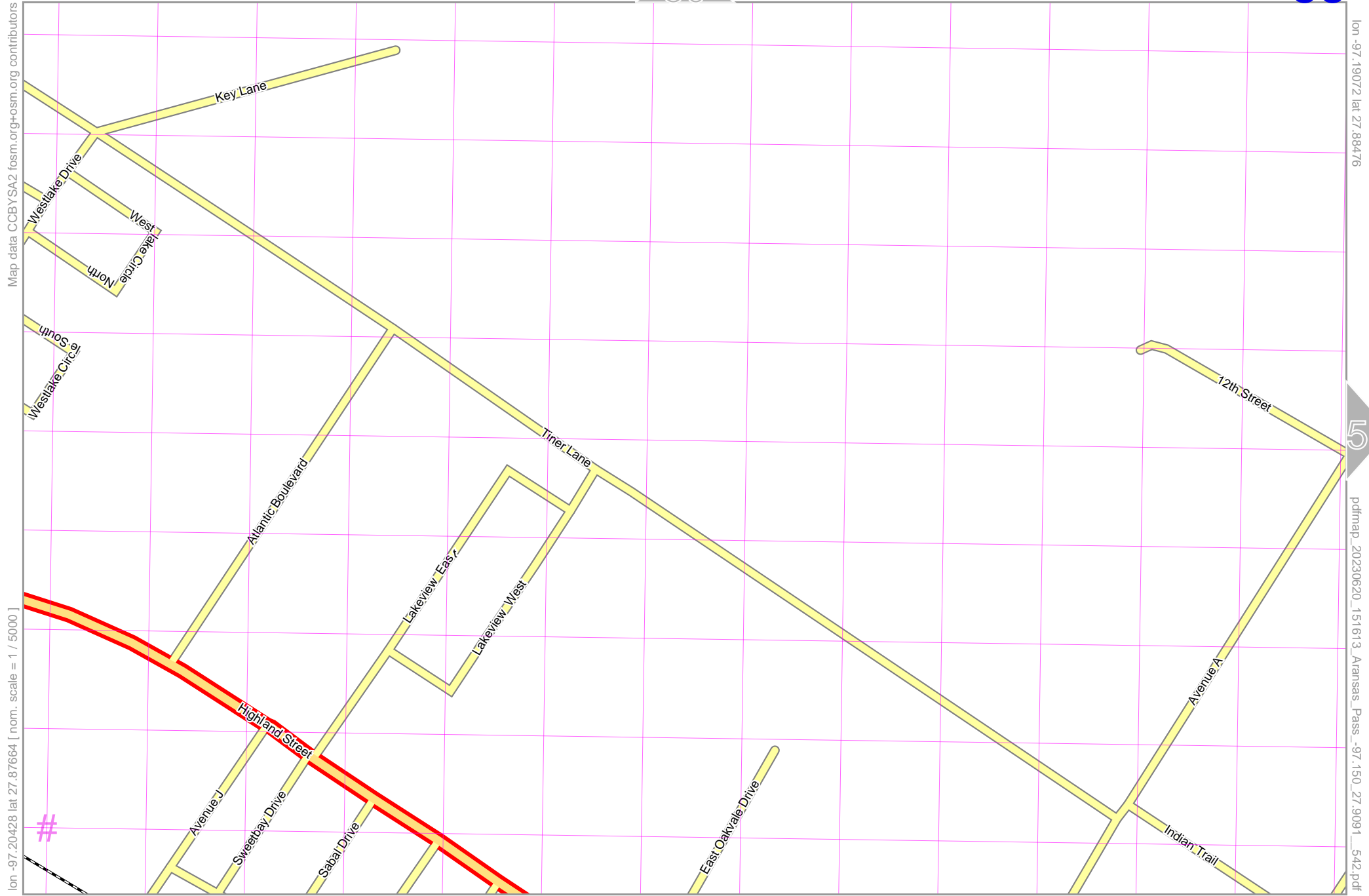
UTM: 14 R easting 686.20 km northing 3085.90 km
UTM-Grid-width = 100m

Aransas Pass

50

58

top



Map data © CCBY-SA2 fosc.m.org+osm.org contributors

lon -97.20428 lat 27.87664 [nom. scale = 1 / 5000]

lon -97.19072 lat 27.88476

pdfmap_20230620_151613_Aransas_Pass_-97.150_27.9091_542.pdf

59

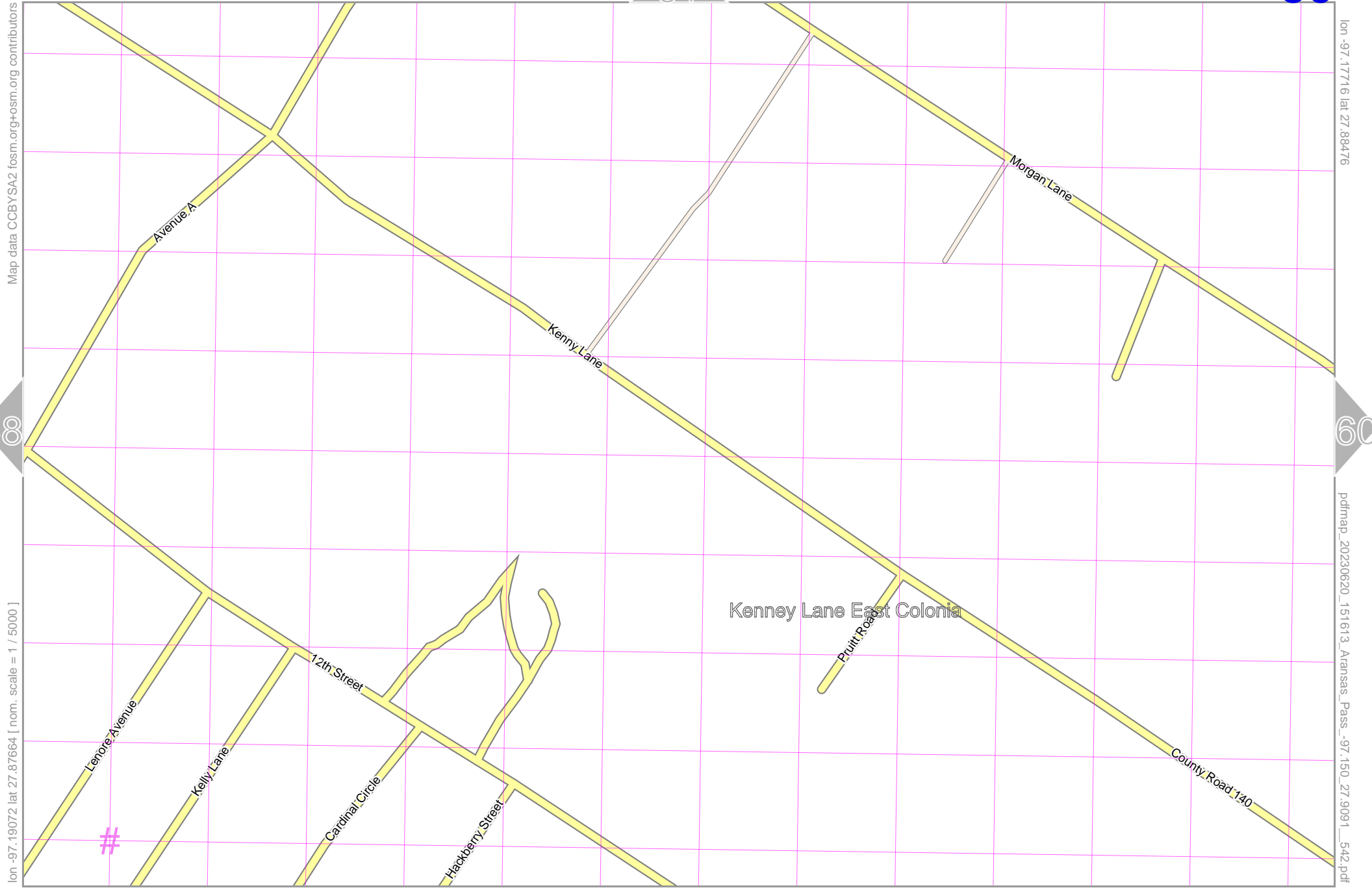
UTM: 14 R easting 676.80 km northing 3084.90 km
UTM-Grid-width = 100m

Aransas Pass

51

59

top



Map data © CCBY-SA2 fosc.m.org+osm.org contributors

lon -97.17716 lat 27.88476

lon -97.19072 lat 27.87664 [nom. scale = 1 / 5000]

pdfmap_20230620_151613_Aransas_Pass_-97.150_27.9091_542.pdf

UTM: 14 R easting 678.20 km northing 3084.90 km
UTM-Grid-width = 100m

Aransas Pass

60

top

Map data © OpenStreetMap contributors

lon -97.16359 lat 27.88476

59

61

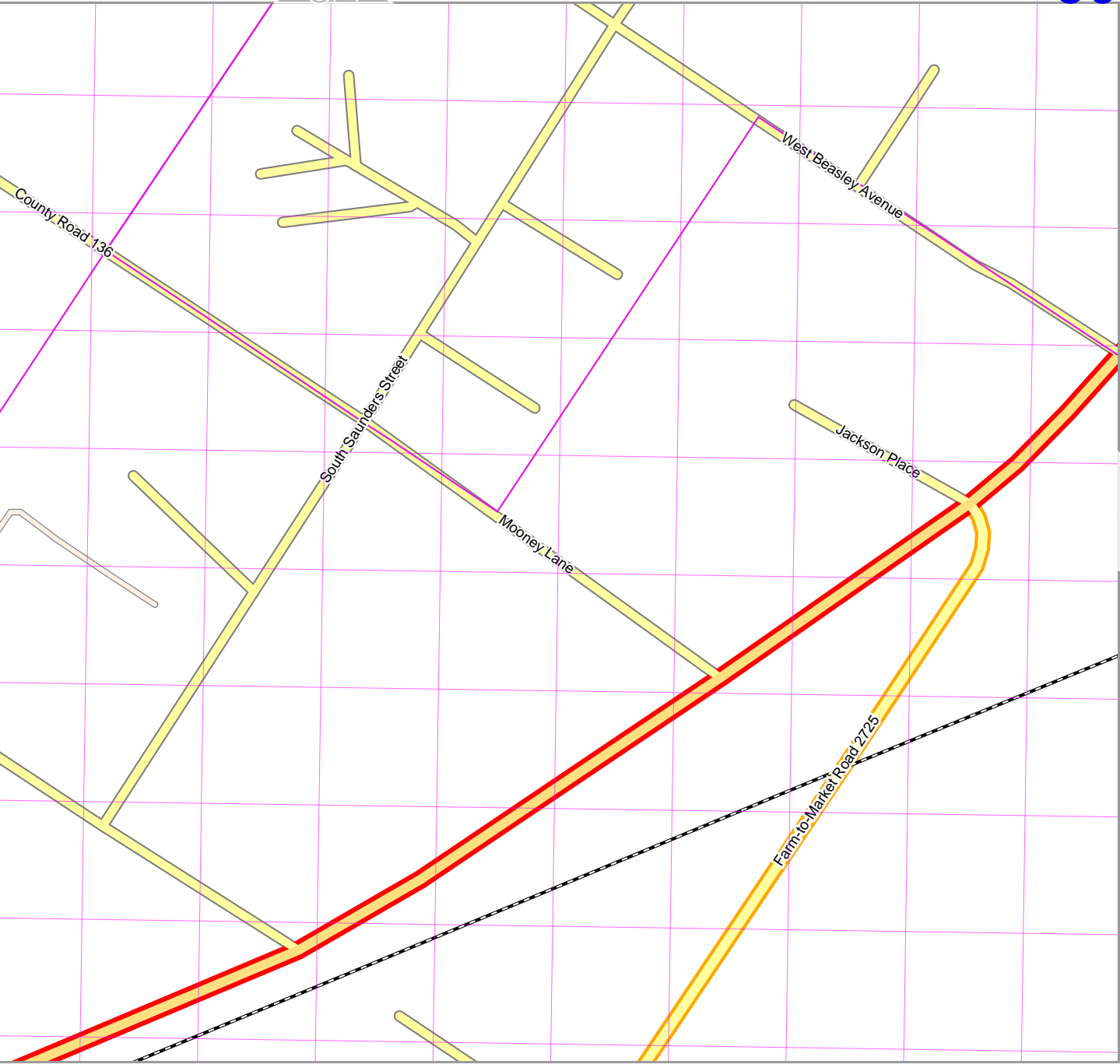
lon -97.17716 lat 27.87664 [nom. scale = 1 / 5000]

pdfmap_20230620_151613_Aransas_Pass_-97.150_27.9091_542.pdf

UTM: 14 R easting 679.50 km northing 3084.90 km
UTM-Grid-width = 100m

52

#



Aransas Pass

53

61

top

Map data © CCBY-SA2 fcsm.org+osm.org contributors

lon -97.15003 lat 27.88476

60

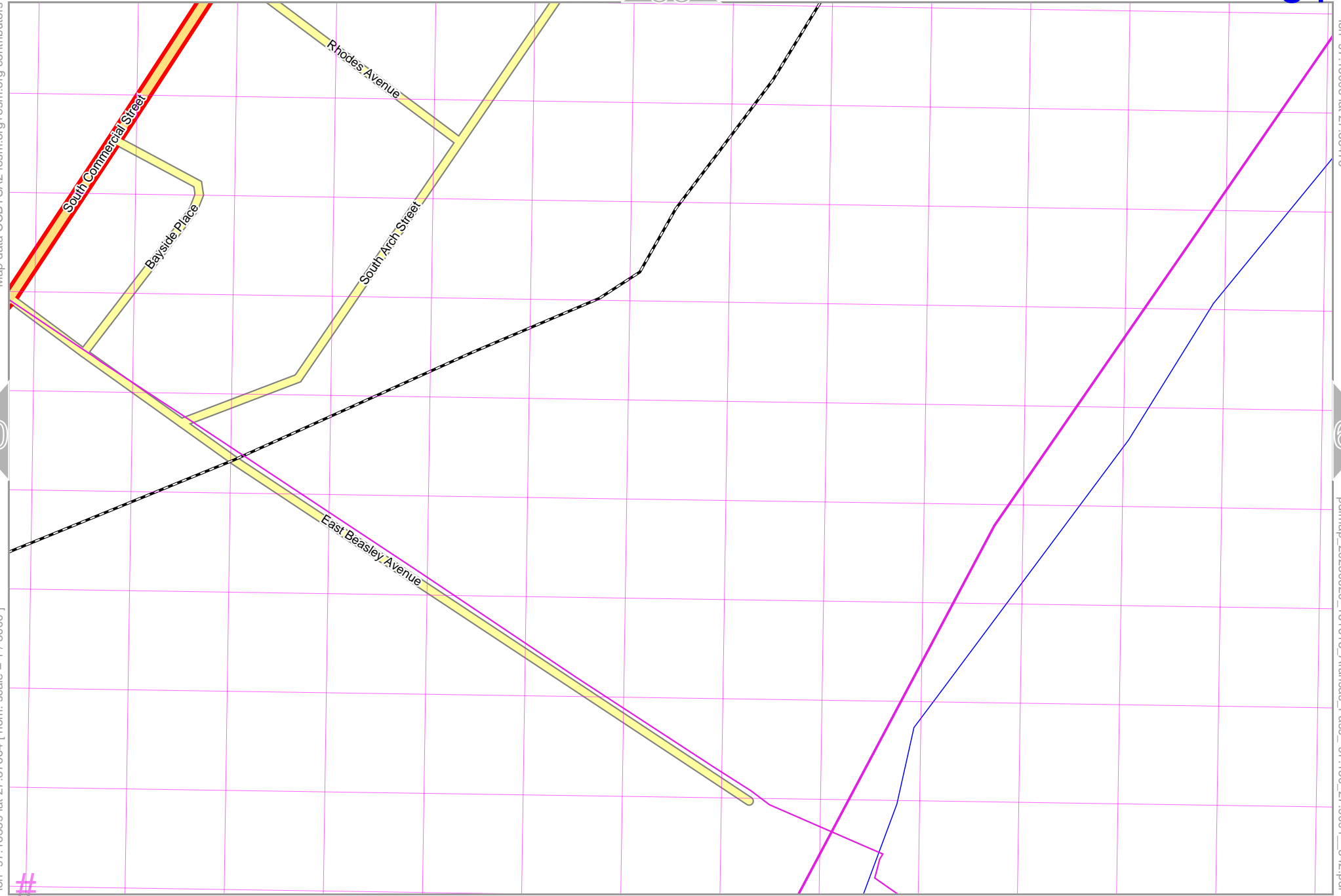
62

lon -97.16359 lat 27.87664 [nom. scale = 1 / 5000]

pdfmap_20230620_151613_Aransas_Pass_-97.150_27.9091_542.pdf

#

UTM: 14 R easting 680.80 km northing 3084.90 km
UTM-Grid-width = 100m

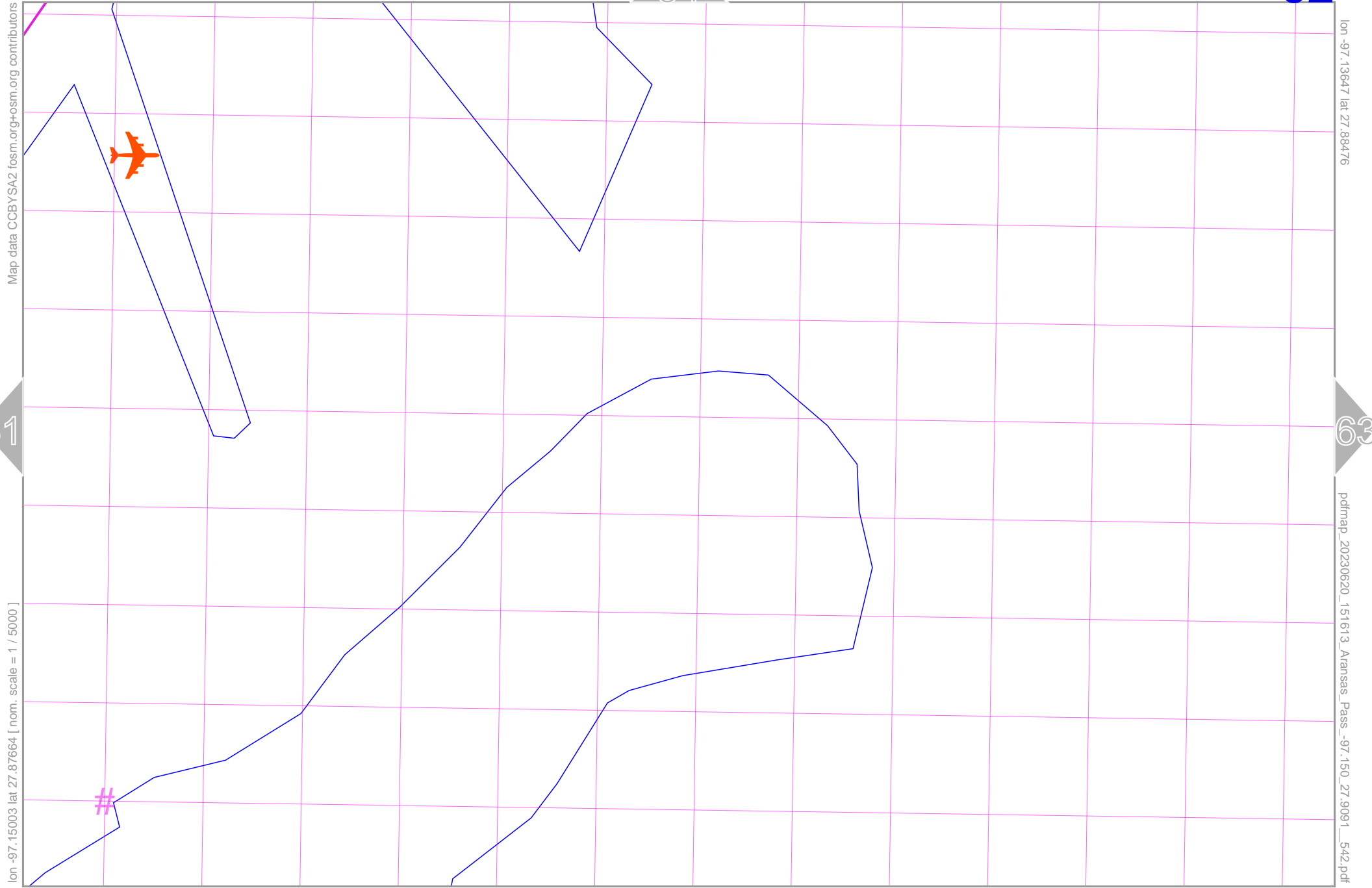


Aransas Pass

54

62

top



lon -97.15003 lat 27.87664 [nom. scale = 1 / 5000]

lon -97.13647 lat 27.88476

pdfmap_20230620_151613_Aransas_Pass_-97.150_27.9091_542.pdf

UTM: 14 R easting 682.20 km northing 3085.00 km
UTM-Grid-width = 100m

Aransas Pass

55

63

top

Map data © OpenStreetMap contributors

lon -97.12291 lat 27.88476

62

64

lon -97.13647 lat 27.87664 [nom. scale = 1 / 5000]

pdfmap_20230620_151613_Aransas_Pass_-97.150_27.9091_542.pdf

#

UTM: 14 R easting 683.50 km northing 3085.00 km

UTM-Grid-width = 100m

Aransas Pass

56

64

top

Map data © OpenStreetMap contributors

lon -97.10935 lat 27.88476

63

65

lon -97.12291 lat 27.87664 [nom. scale = 1 / 5000]

pdfmap_20230620_151613_Aransas_Pass_-97.150_27.9091_542.pdf

#

UTM: 14 R easting 684.80 km northing 3085.00 km
UTM-Grid-width = 100m

Aransas Pass

57

65

top

Map data © CCBY-SA2 fism.org+osm.org contributors

lon -97.09579 lat 27.88476

64

lon -97.10935 lat 27.87664 [nom. scale = 1 / 5000]

pdfmap_20230620_151613_Aransas_Pass_-97.150_27.9091_542.pdf

#

UTM: 14 R easting 686.20 km northing 3085.00 km
UTM-Grid-width = 100m

