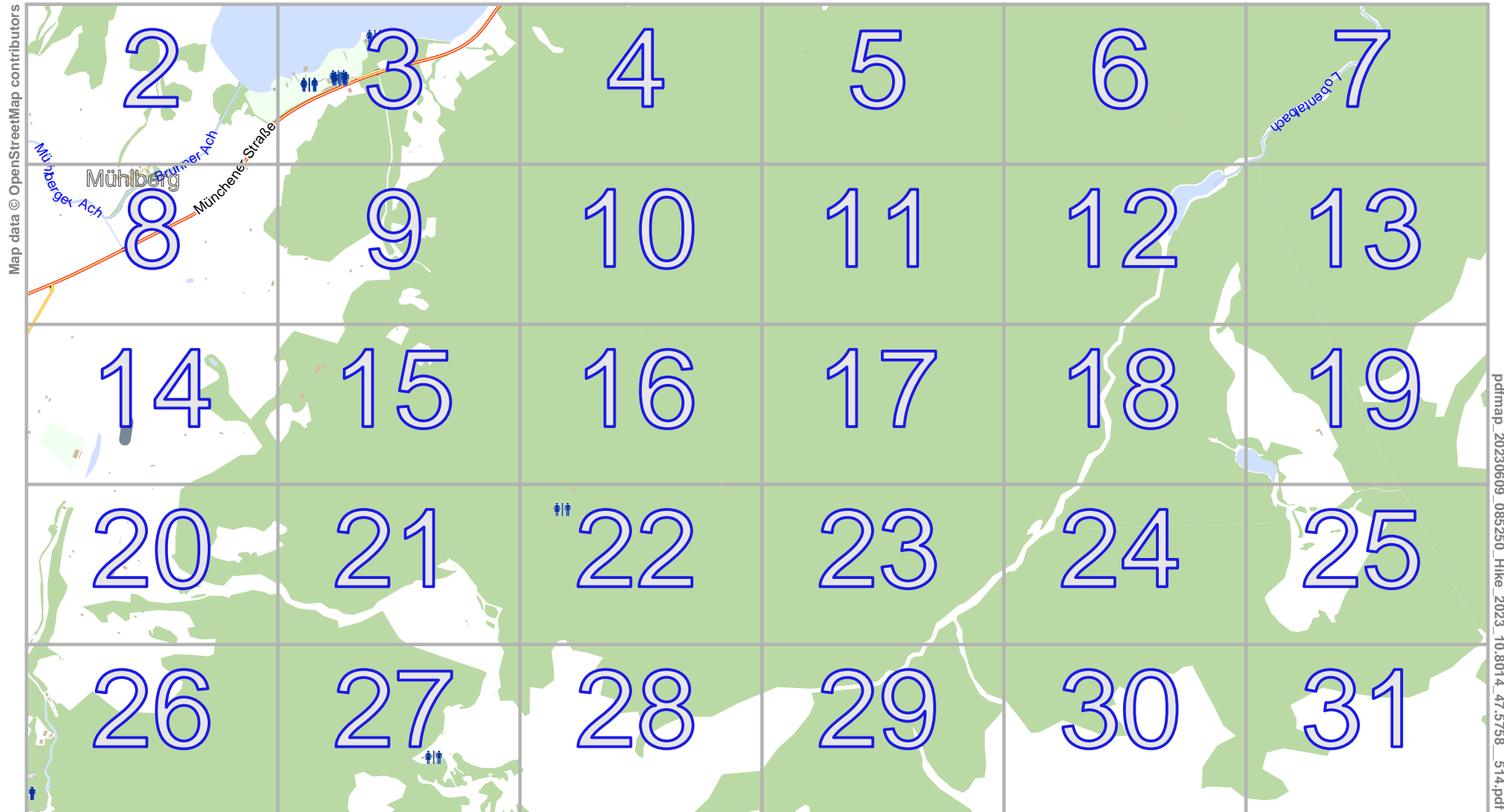


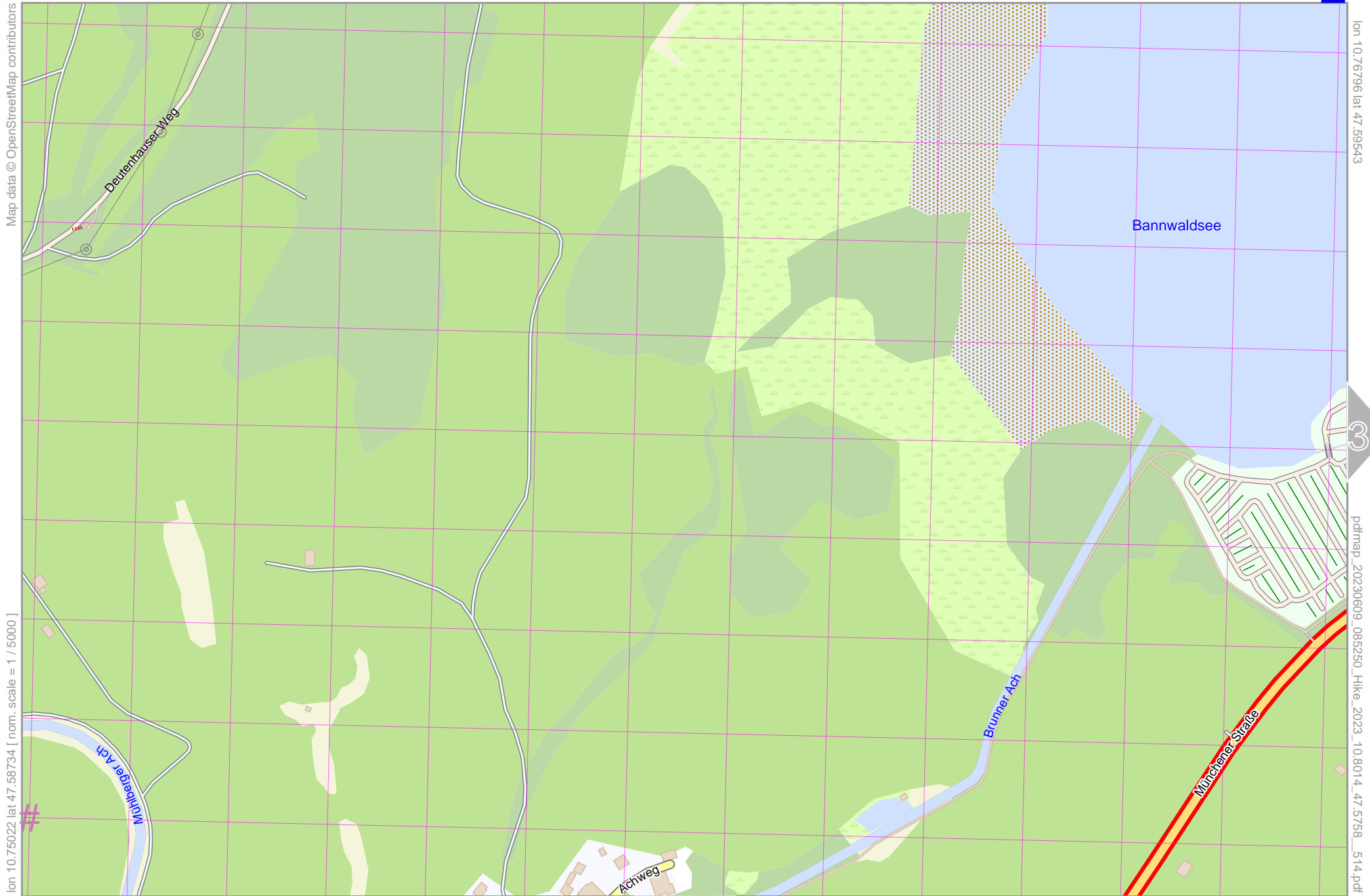
Hike 2023

lon 10.85336 lat 47.59543



lon 10.75022 lat 47.55676
[nom. scale = 1 / 30000]

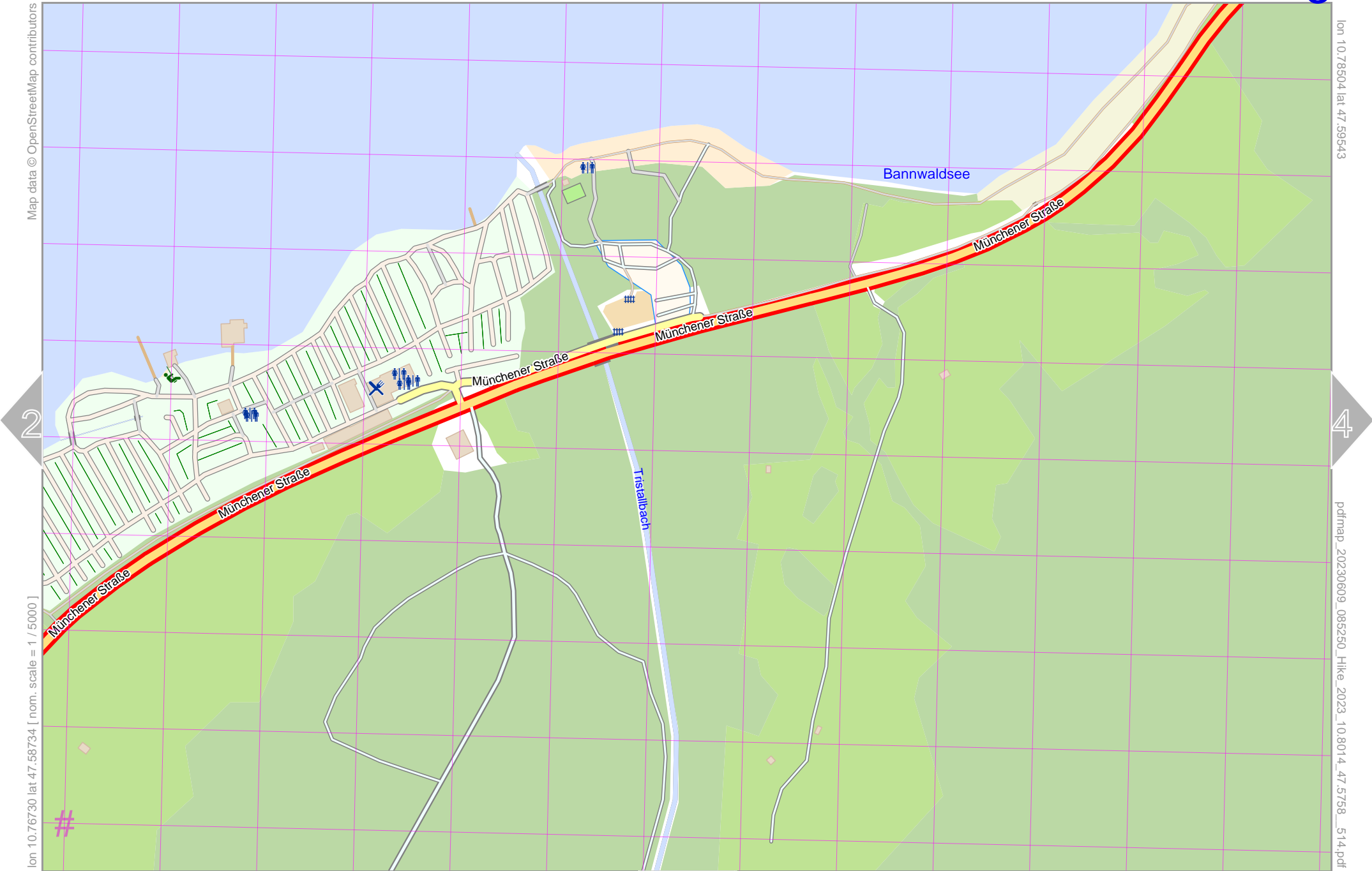
Hike 2023



UTM: 32 T easting 631.60 km northing 5272.00 km
UTM-Grid-width = 100m

Map data © OpenStreetMap contributors

lon 10.78504 lat 47.59543



lon 10.76730 lat 47.58734 [nom. scale = 1 / 5000]

pdfmap_20230609_085250_Hike_2023_10.8014_47.5758_514.pdf

UTM: 32 T easting 632.90 km northing 5272.00 km
UTM-Grid-width = 100m

Map data © OpenStreetMap contributors

lon 10.80212 | lat 47.59543

lon 10.78438 | lat 47.58734 [nom. scale = 1 / 5000]

pdfmap_20230609_085250_Hike_2023_10.8014_47.5758_514.pdf

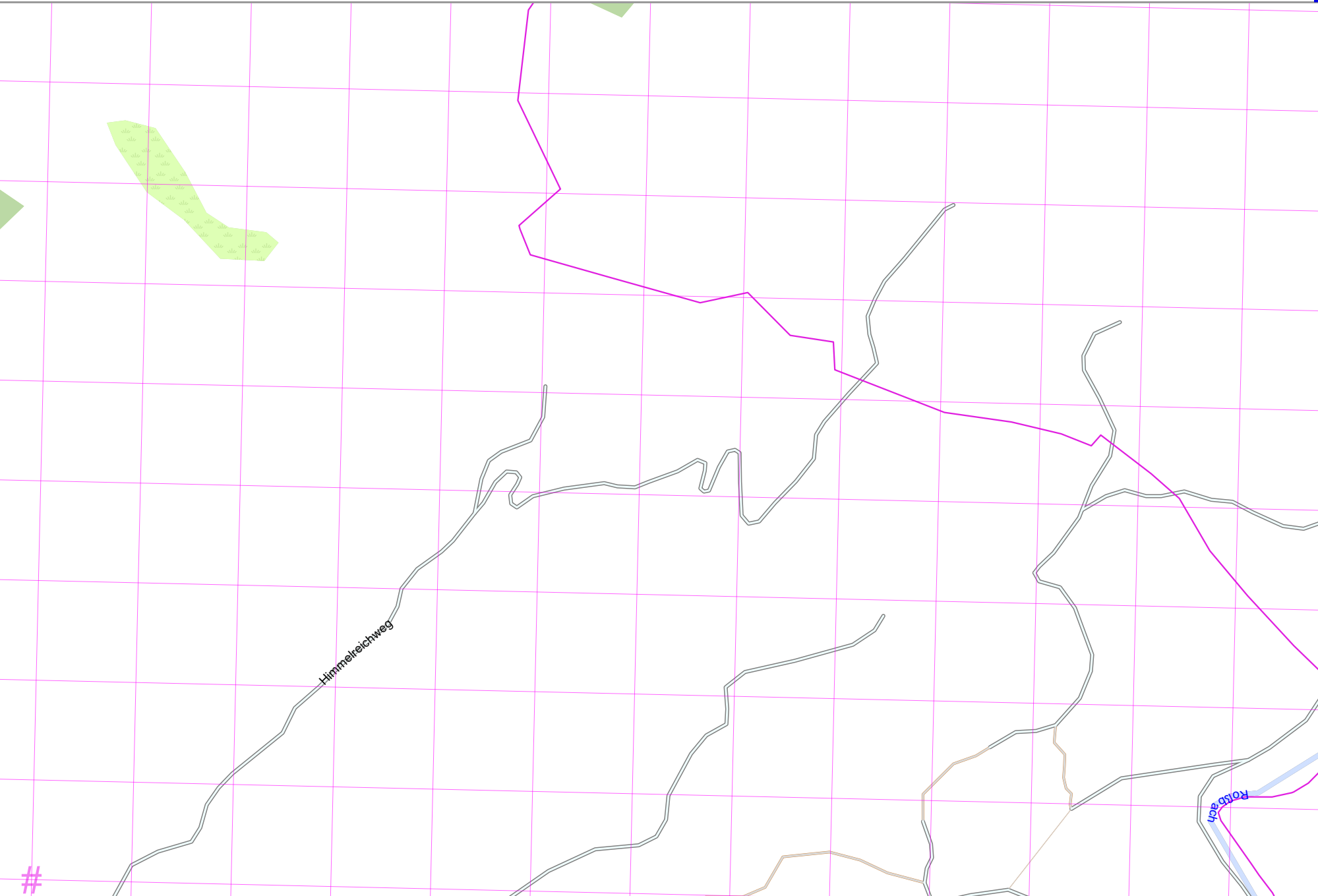
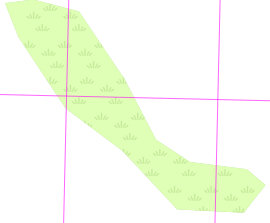
#

UTM: 32 T easting 634.20 km northing 5272.00 km
UTM-Grid-width = 100m

Himmelreichweg

Rothbach

10



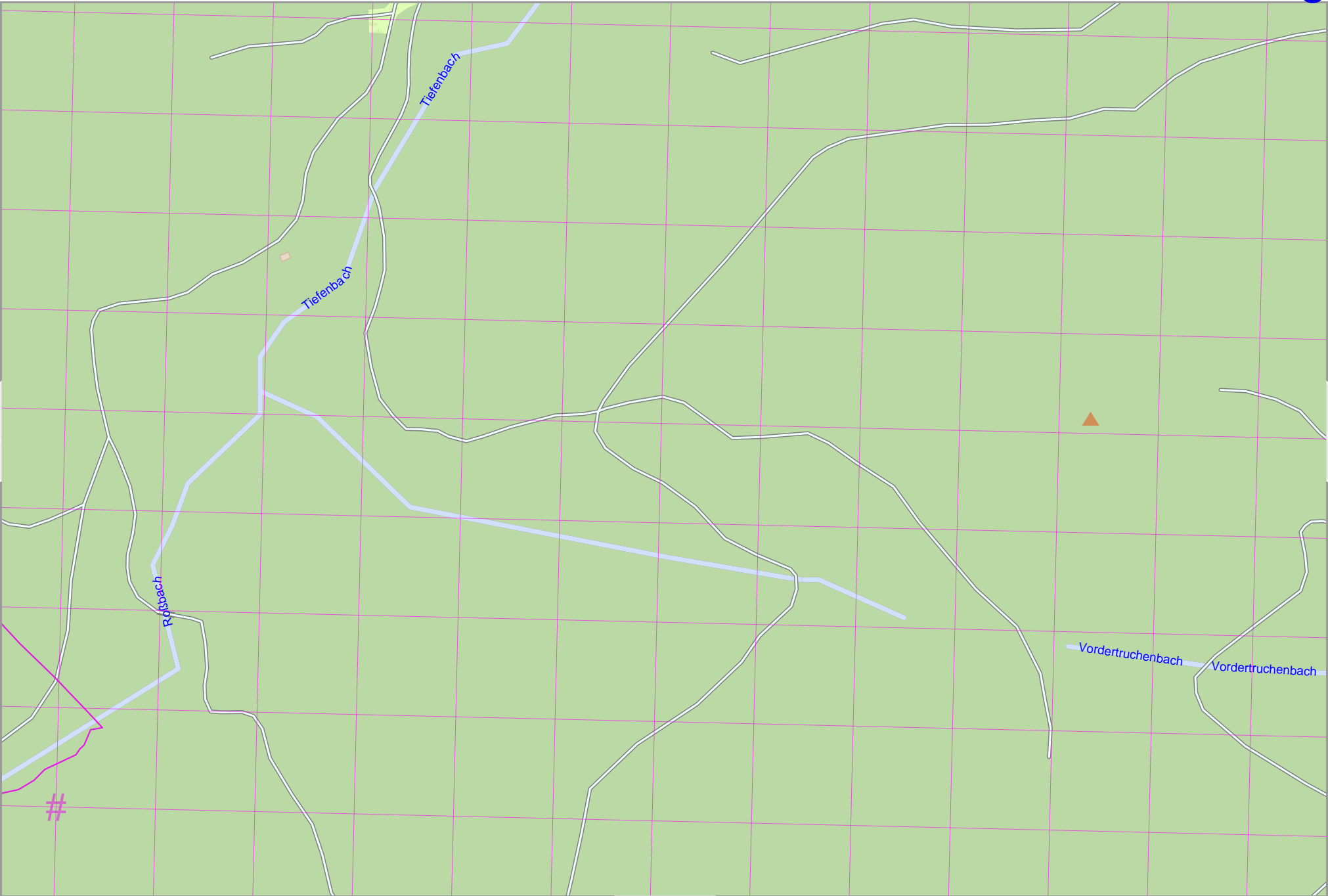
Map data © OpenStreetMap contributors

lon 10.80146 lat 47.58734 [nom. scale = 1 / 5000]

lon 10.81920 lat 47.59543

pdfmap_20230609_085250_Hike_2023_10.8014_47.5758_514.pdf

UTM: 32 T easting 635.50 km northing 5272.10 km
UTM-Grid-width = 100m



Hike 2023

6

top

Map data © OpenStreetMap contributors

lon 10.83628 lat 47.59543

lon 10.81854 lat 47.58734 [nom. scale = 1 / 5000]

pdfmap_20230609_085250_Hike_2023_10.8014_47.5758_514.pdf

#

Vordertruchenbach

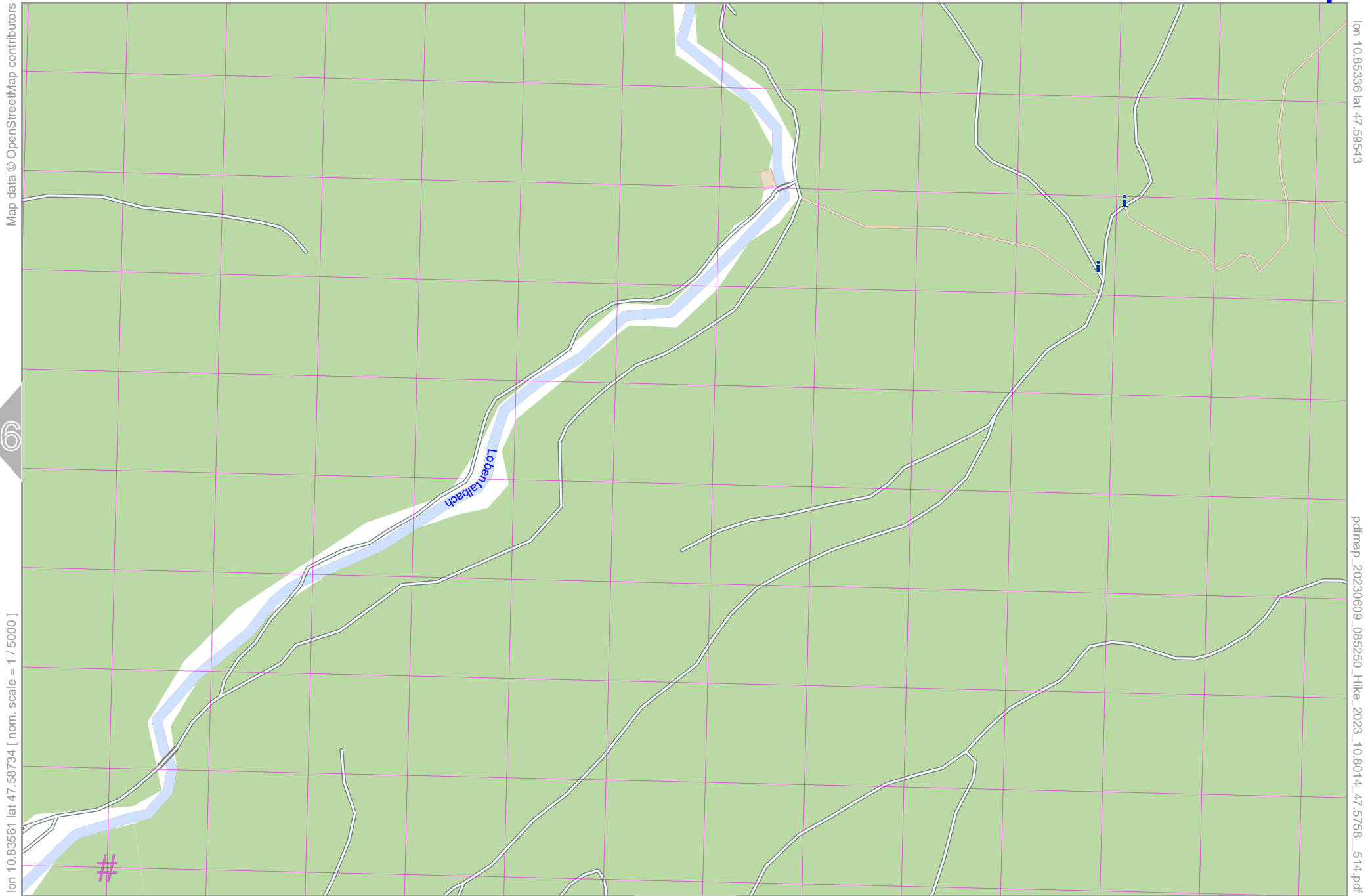
Vordertruchenbach

Robertalbach

12

UTM: 32 T easting 636.80 km northing 5272.10 km
UTM-Grid-width = 100m

Hike 2023



Map data © OpenStreetMap contributors

lon 10.85336 lat 47.59543

lon 10.83561 lat 47.58734 [nom. scale = 1 / 5000]

pdfmap_20230609_085250_Hike_2023_10.8014_47.5758_514.pdf

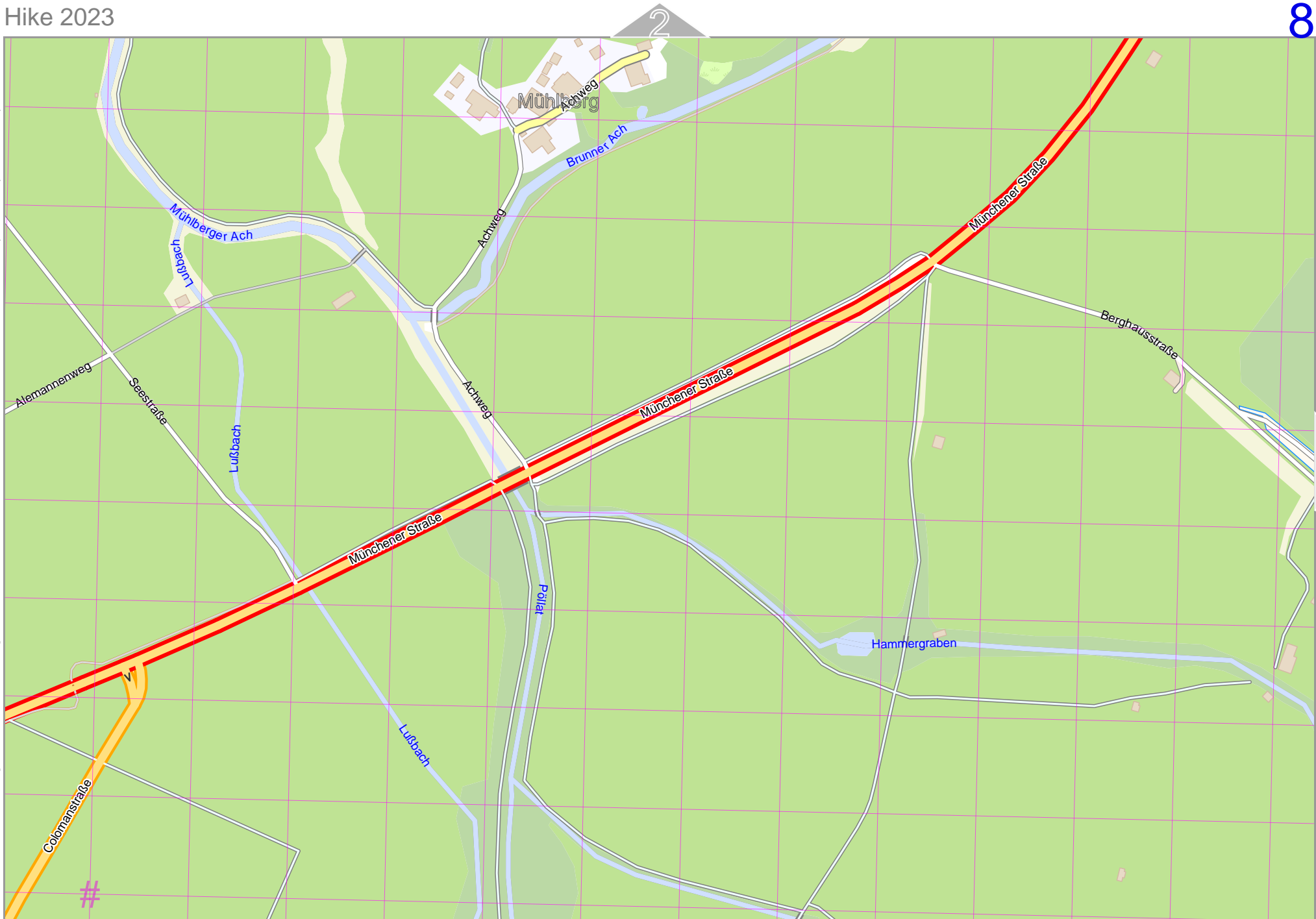
UTM: 32 T easting 638.10 km northing 5272.10 km
UTM-Grid-width = 100m



Map data © OpenStreetMap contributors

lon 10.75022 lat 47.57969 [nom. scale = 1 / 5000]

UTM: 32 T easting 631.70 km northing 5271.10 km
UTM-Grid-width = 100m



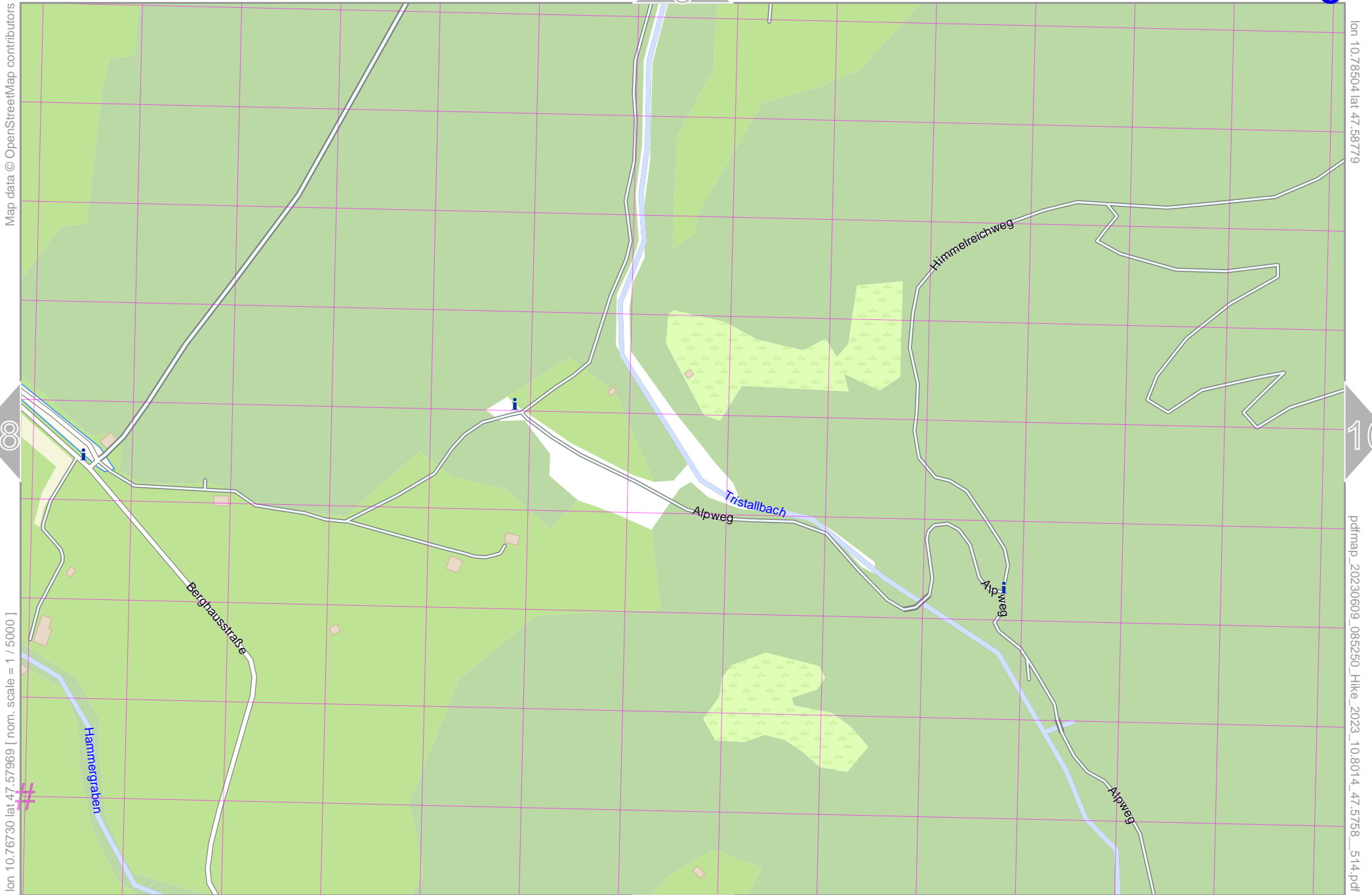
lon 10.76796 lat 47.58779

pdfmap_20230609_085250_Hike_2023_10.8014_47.5758_514.pdf

Hike 2023

top

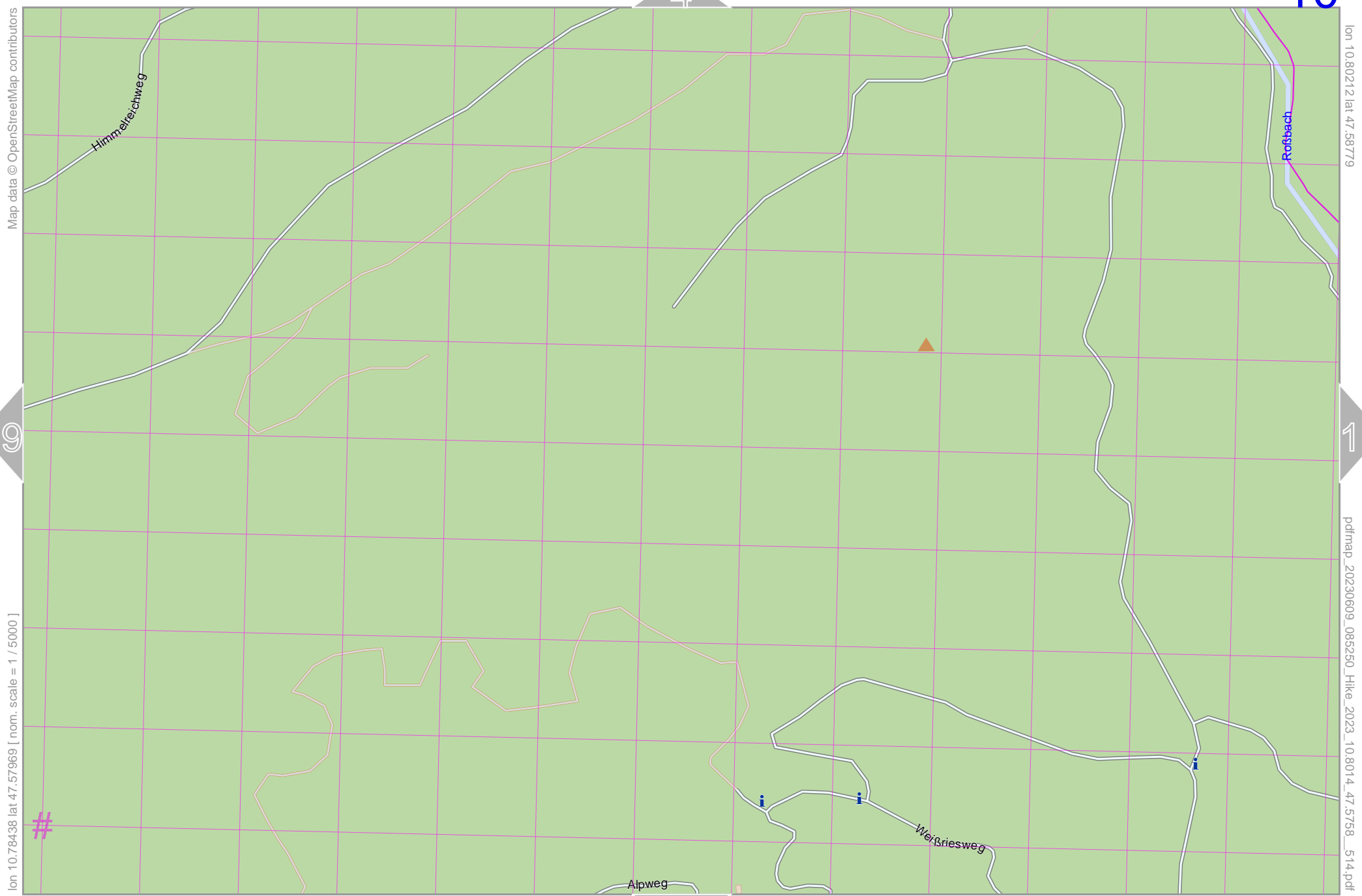
9



UTM: 32 T easting 632.90 km northing 5271.20 km
UTM-Grid-width = 100m

Hike 2023

top



Map data © OpenStreetMap contributors

lon 10.78438 lat 47.57969 [nom. scale = 1 / 5000]

lon 10.80212 lat 47.58779

pdfmap_20230609_085250_Hike_2023_10.8014_47.5758_514.pdf

UTM: 32 T easting 634.20 km northing 5271.20 km
UTM-Grid-width = 100m

Hike 2023

top

11

5

12

17

Map data © OpenStreetMap contributors

lon 10.81920 lat 47.58779

lon 10.80146 lat 47.57969 [nom. scale = 1 / 5000]

pdfmap_20230609_085250_Hike_2023_10.8014_47.5758_514.pdf

#

Roßbach

Roßbach

UTM: 32 T easting 635.50 km northing 5271.20 km
UTM-Grid-width = 100m

Map data © OpenStreetMap contributors

lon 10.81854 lat 47.57969 [nom. scale = 1 / 5000]

UTM: 32 T easting 636.80 km northing 5271.20 km
UTM-Grid-width = 100m

11

6

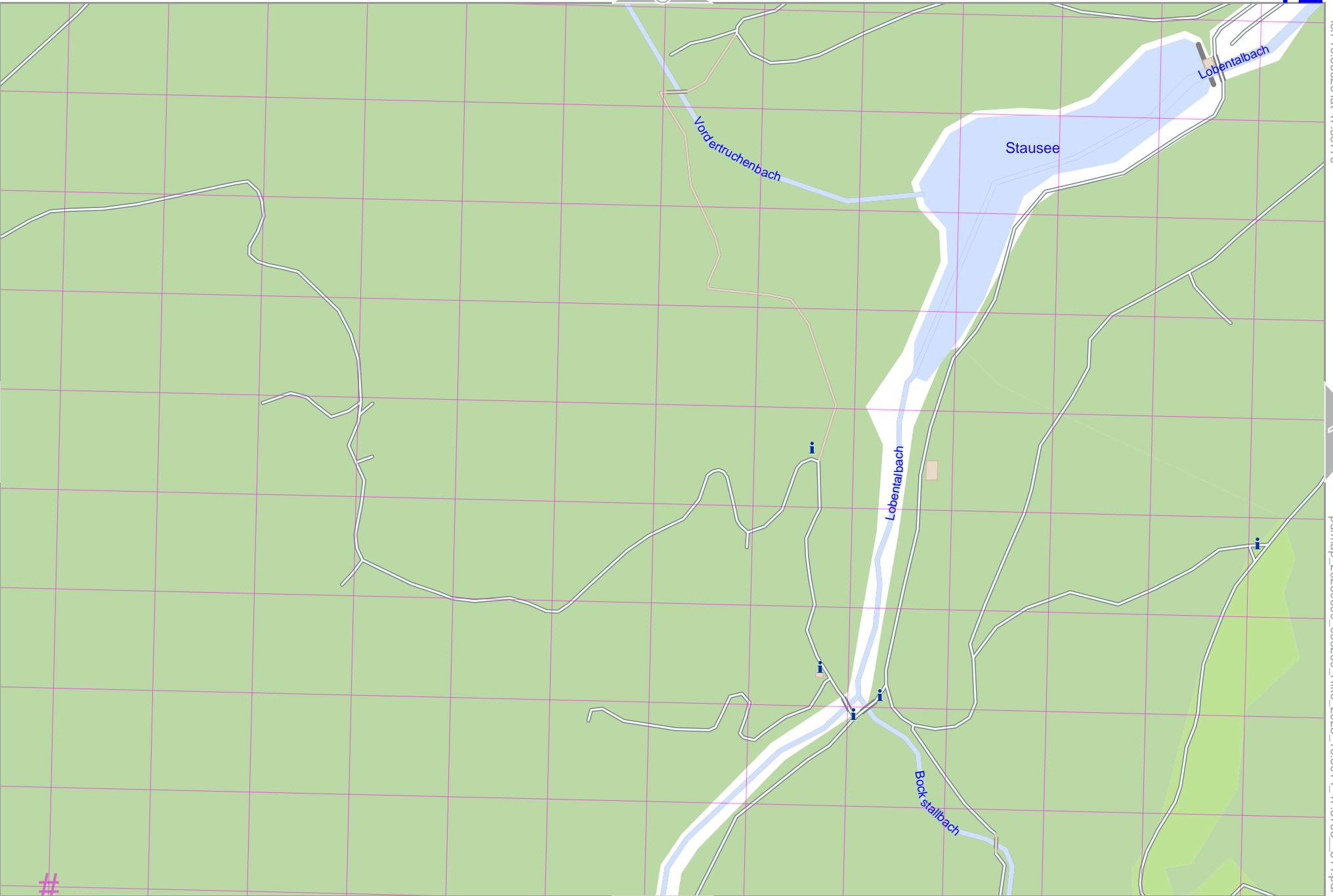
12

lon 10.83628 lat 47.58779

13

pdfmap_20230609_085250_Hike_2023_10.8014_47.5758_514.pdf

18



Map data © OpenStreetMap contributors

lon 10.85336 lat 47.58779

12

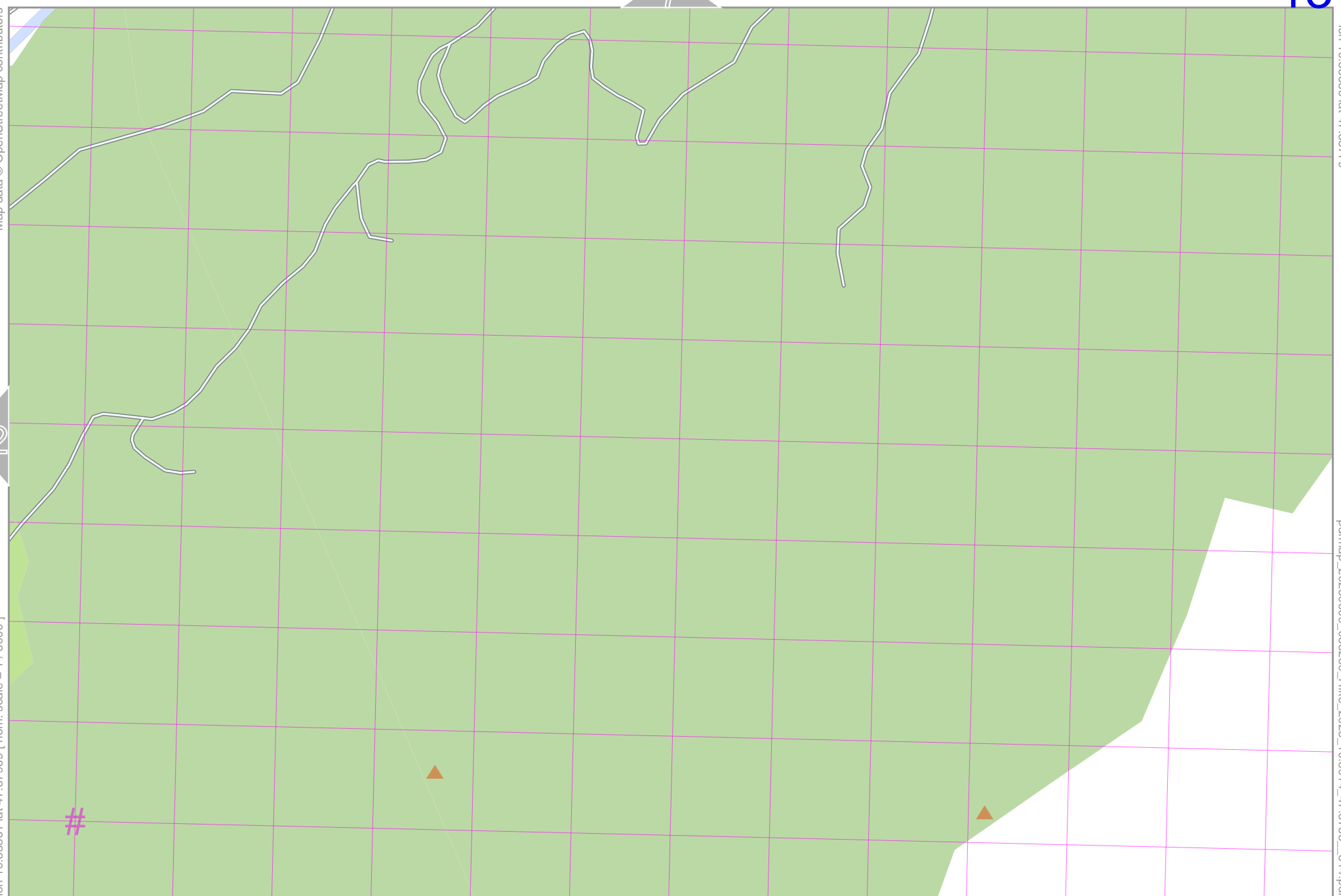
lon 10.83561 lat 47.57969 [nom. scale = 1 / 5000]

pdfmap_20230609_085250_Hike_2023_10.8014_47.5758_514.pdf

#

UTM: 32 T easting 638.10 km northing 5271.30 km
UTM-Grid-width = 100m

19



Map data © OpenStreetMap contributors

lon 10.75022 lat 47.57205 [nom. scale = 1 / 5000]



UTM: 32 T easting 631.70 km northing 5270.30 km
UTM-Grid-width = 100m

8

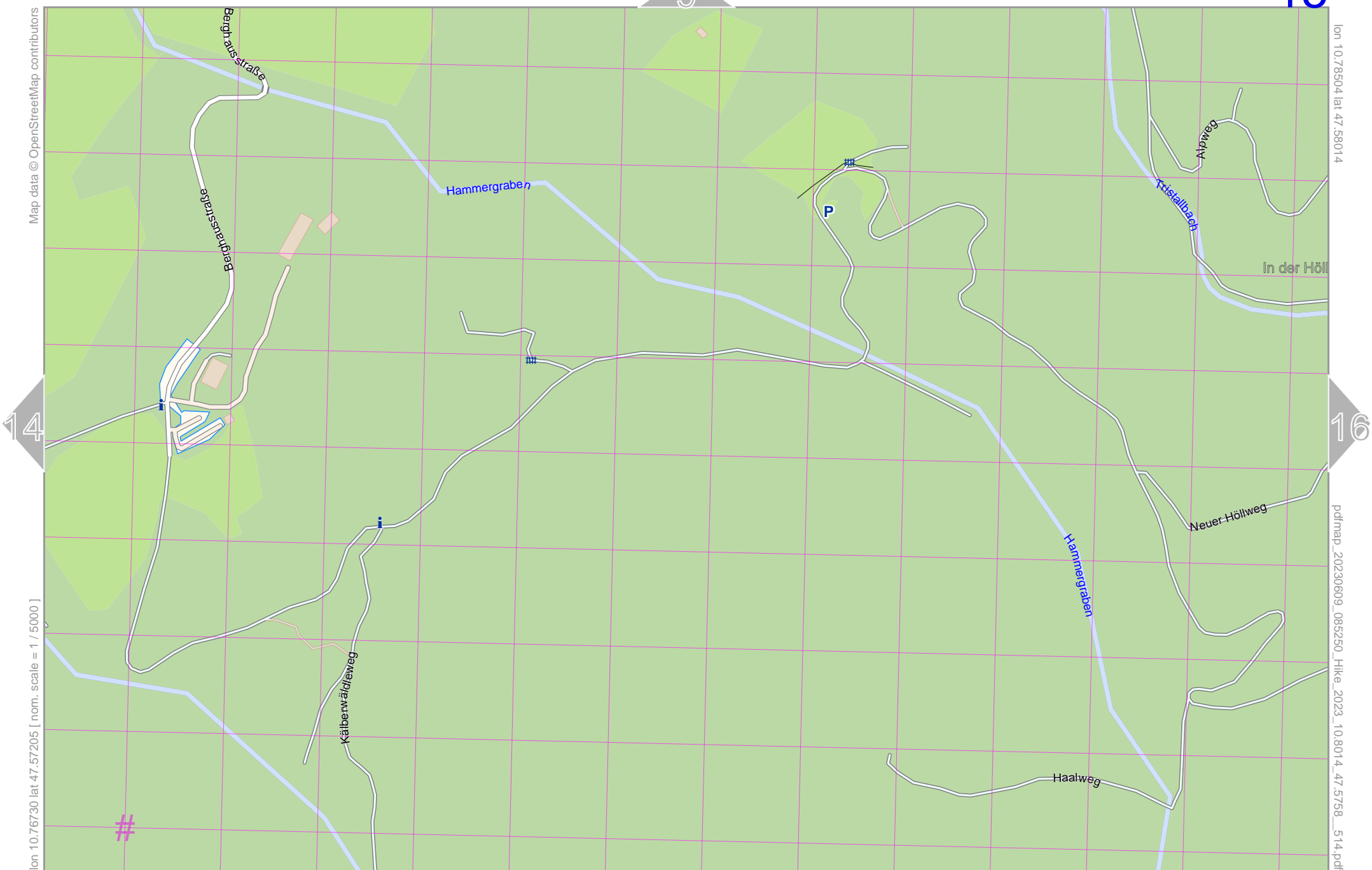
15

20

pdfmap_20230609_085250_Hike_2023_10.8014_47.5758_514.pdf

Map data © OpenStreetMap contributors

lon 10.78504 lat 47.58014



lon 10.76730 lat 47.57205 [nom. scale = 1 / 5000]

pdfmap_20230609_085250_Hike_2023_10.8014_47.5758_514.pdf

UTM: 32 T easting 633.00 km northing 5270.30 km
UTM-Grid-width = 100m

Map data © OpenStreetMap contributors

lon 10.80212 | lat 47.58014

In der Höll

Alpweg

Weißesweg

Tristalbach

Rensgraben

Neuer-Höllweg

Rensgraben

#

lon 10.78438 | lat 47.57205 [nom. scale = 1 / 5000]

pdfmap_20230609_085250_Hike_2023_10.8014_47.5758_514.pdf

UTM: 32 T easting 634.30 km northing 5270.30 km
UTM-Grid-width = 100m

22

15

17

10

Hike 2023

17

top

Map data © OpenStreetMap contributors

lon 10.81920 lat 47.58014

16

18

lon 10.80146 lat 47.57205 [nom. scale = 1 / 5000]

pdfmap_20230609_085250_Hike_2023_10.8014_47.5758_514.pdf

#

23

UTM: 32 T easting 635.50 km northing 5270.40 km
UTM-Grid-width = 100m



Map data © OpenStreetMap contributors

lon 10.83628 lat 47.58014

17

19

lon 10.81854 lat 47.57205 [nom. scale = 1 / 5000]

pdfmap_20230609_085250_Hike_2023_10.8014_47.5758_514.pdf

#



12

24

Lobentalbach

Bockstallbach

Bockstallsee

UTM: 32 T easting 636.80 km northing 5270.40 km
UTM-Grid-width = 100m

Hike 2023

13

19

top

Map data © OpenStreetMap contributors

lon 10.85336 lat 47.58014

18

lon 10.83561 lat 47.57205 [nom. scale = 1 / 5000]

pdfmap_20230609_085250_Hike_2023_10.8014_47.5758_514.pdf

Bockstallsee

#

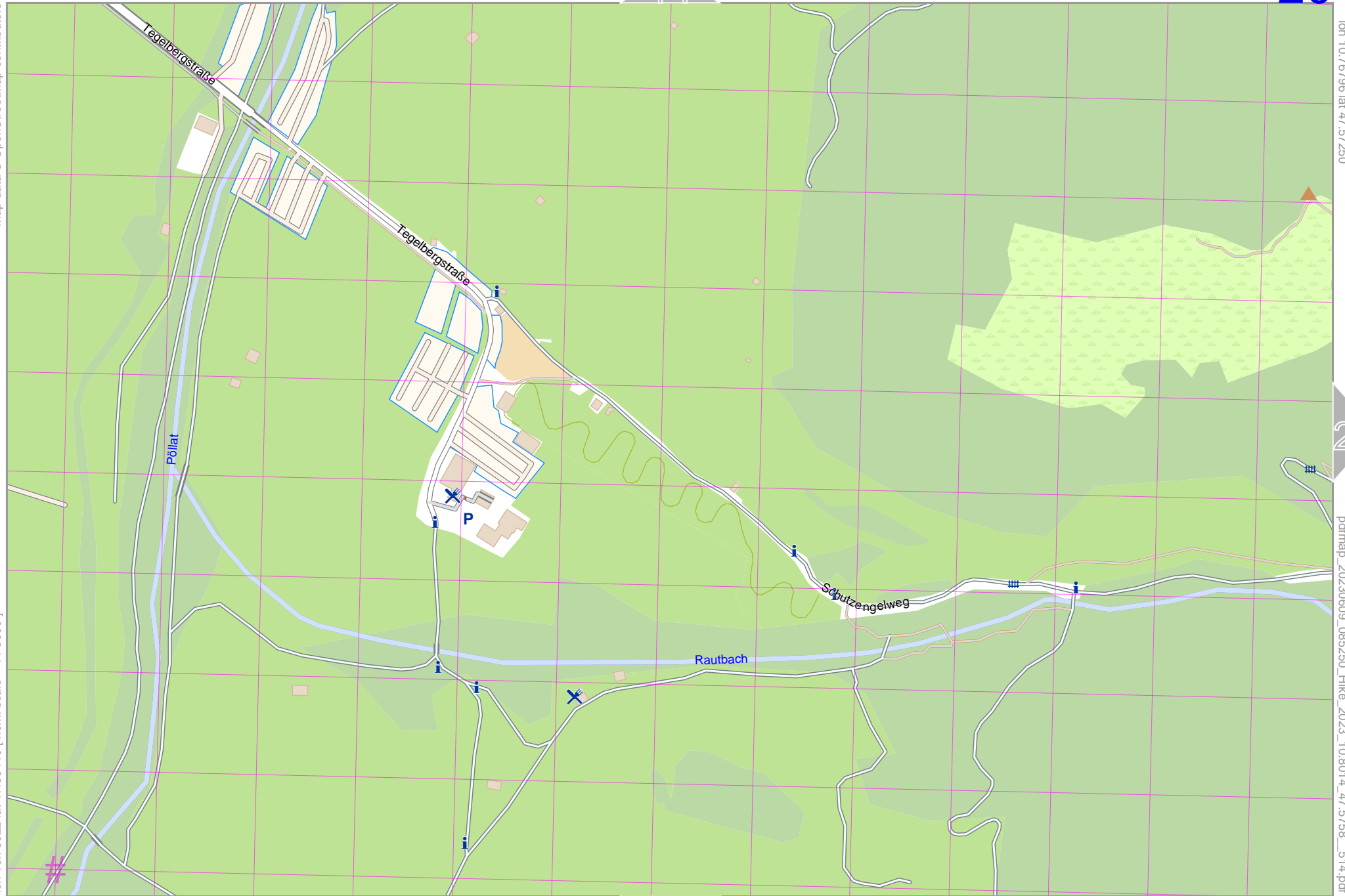
25

UTM: 32 T easting 638.10 km northing 5270.40 km
UTM-Grid-width = 100m

Map data © OpenStreetMap contributors

lon 10.75022 lat 47.56440 [nom. scale = 1 / 5000]

UTM: 32 T easting 631.70 km northing 5269.40 km
UTM-Grid-width = 100m



lon 10.76796 lat 47.57250

pdfmap_20230609_085250_Hike_2023_10.8014_47.5758_514.pdf

Hike 2023

15

21

top

Map data © OpenStreetMap contributors

lon 10.78504 lat 47.57250

20

22

lon 10.76730 lat 47.56440 [nom. scale = 1 / 5000]

pdfmap_20230609_085250_Hike_2023_10.8014_47.5758_514.pdf

Rautbach

Seimelgraben
Käbergraben

Hammeigraben

Rohrhopfweg

#

27

UTM: 32 T easting 633.00 km northing 5269.50 km
UTM-Grid-width = 100m

Map data © OpenStreetMap contributors

lon 10.80212 | lat 47.57250

21

23

lon 10.78438 | lat 47.56440 [nom. scale = 1 / 5000]

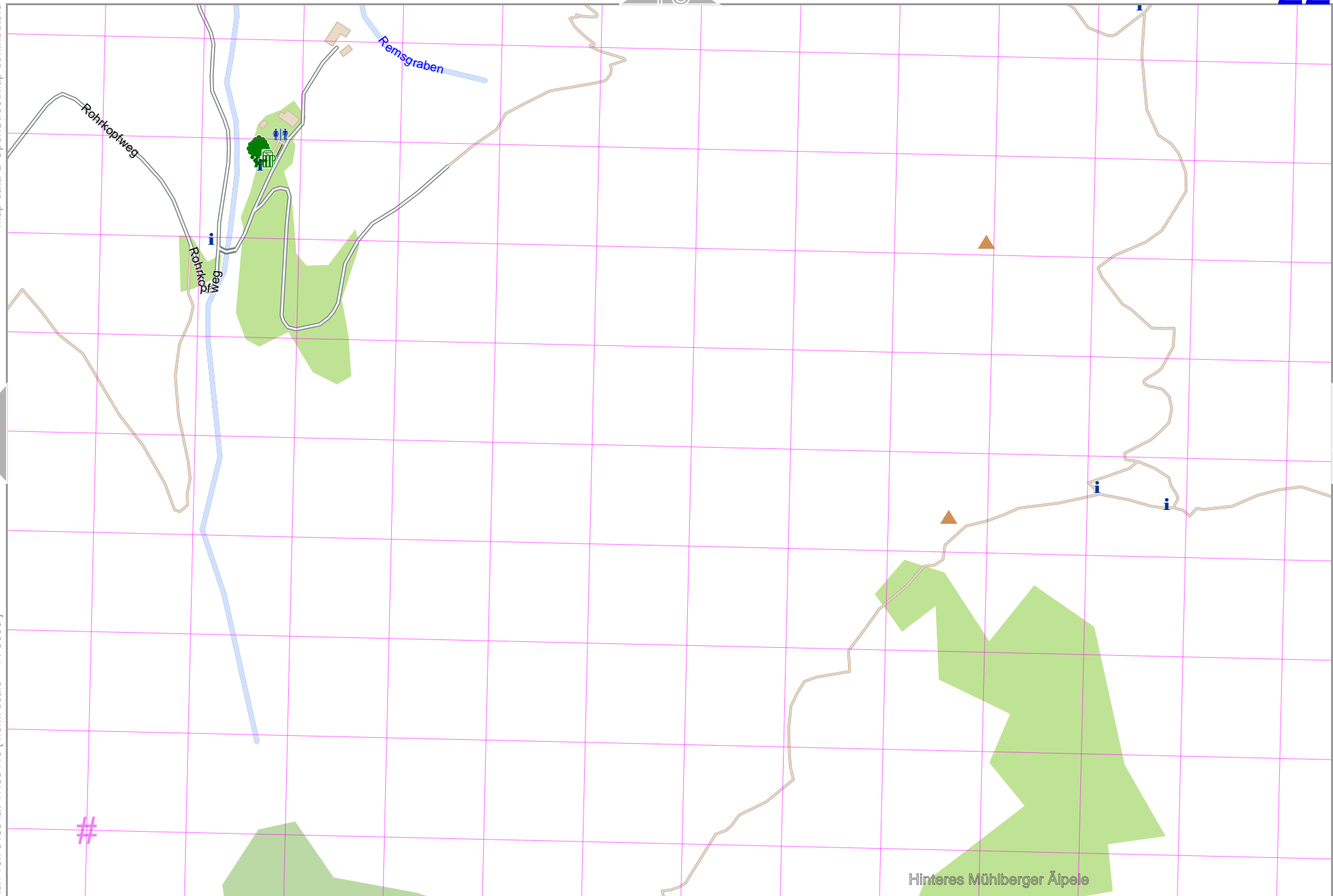
pdfmap_20230609_085250_Hike_2023_10.8014_47.5758_514.pdf

16

28

#

UTM: 32 T easting 634.30 km northing 5269.50 km
UTM-Grid-width = 100m



Hike 2023

23

top

Map data © OpenStreetMap contributors

lon 10.81920 lat 47.57250

22

24

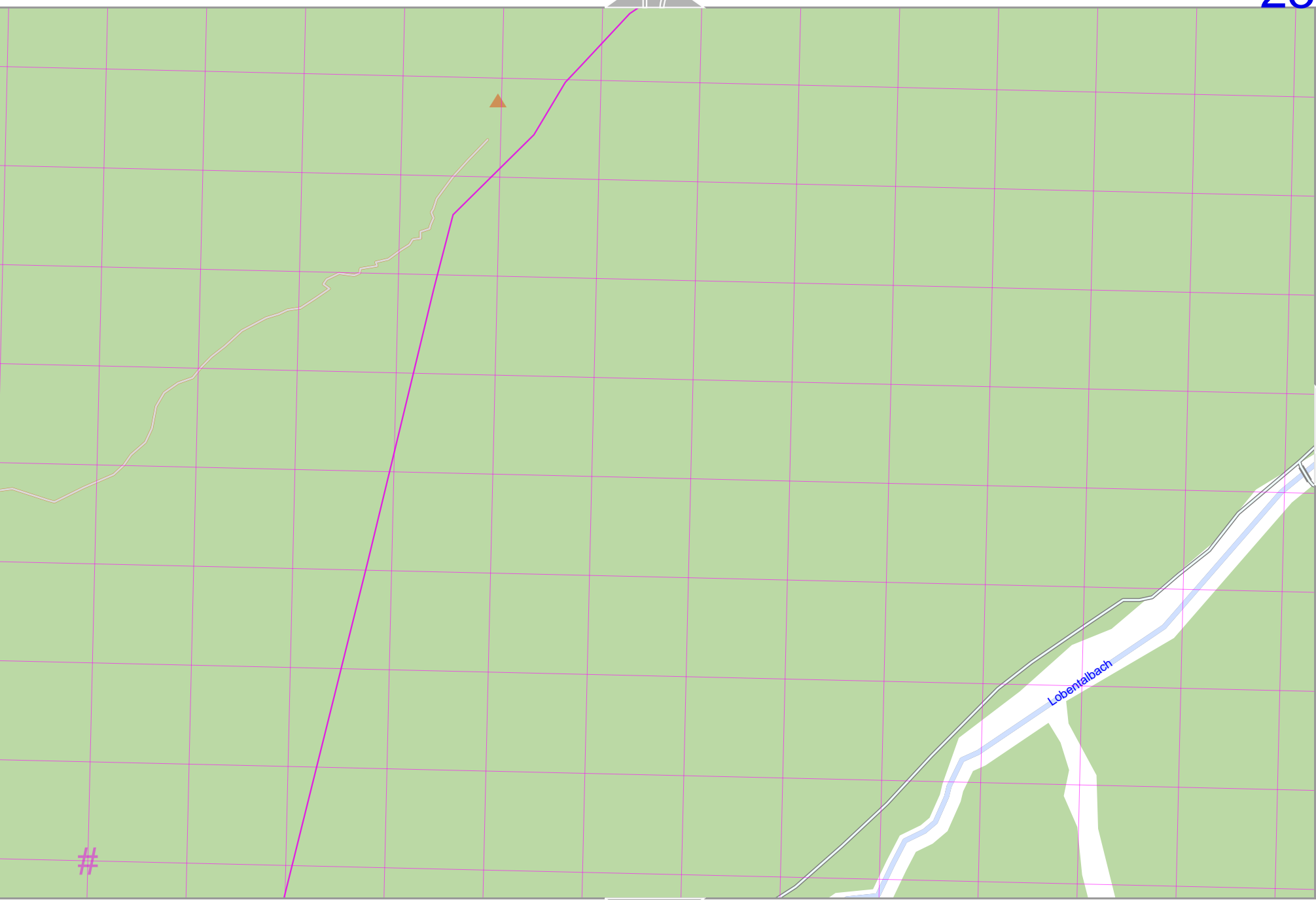
lon 10.80146 lat 47.56440 [nom. scale = 1 / 5000]

pdfmap_20230609_085250_Hike_2023_10.8014_47.5758_514.pdf

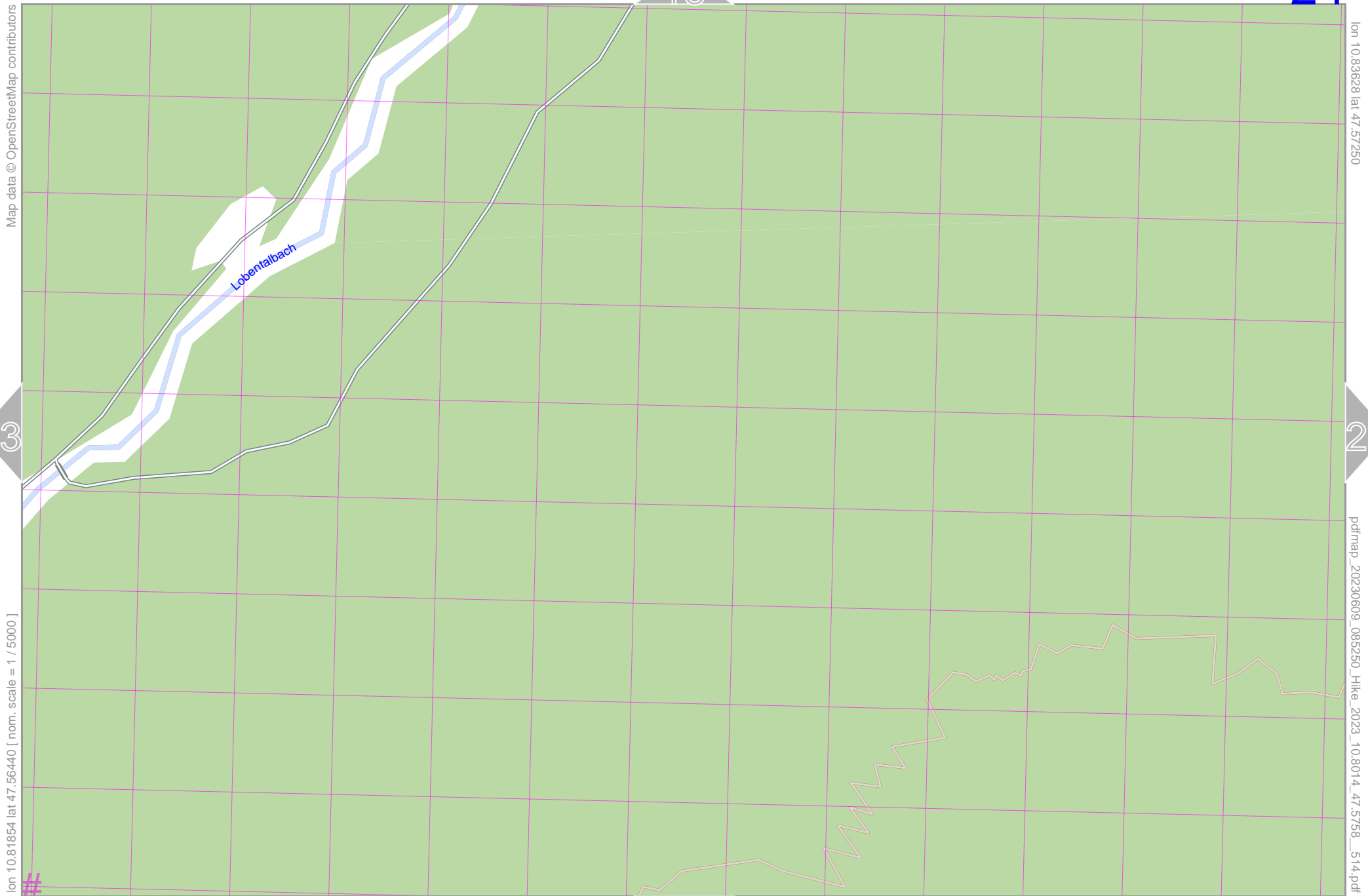
#

UTM: 32 T easting 635.60 km northing 5269.50 km
UTM-Grid-width = 100m

29



Hike 2023



UTM: 32 T easting 636.80 km northing 5269.50 km
UTM-Grid-width = 100m

Map data © OpenStreetMap contributors

lon 10.85336 lat 47.57250

24

lon 10.83561 lat 47.56440 [nom. scale = 1 / 5000]

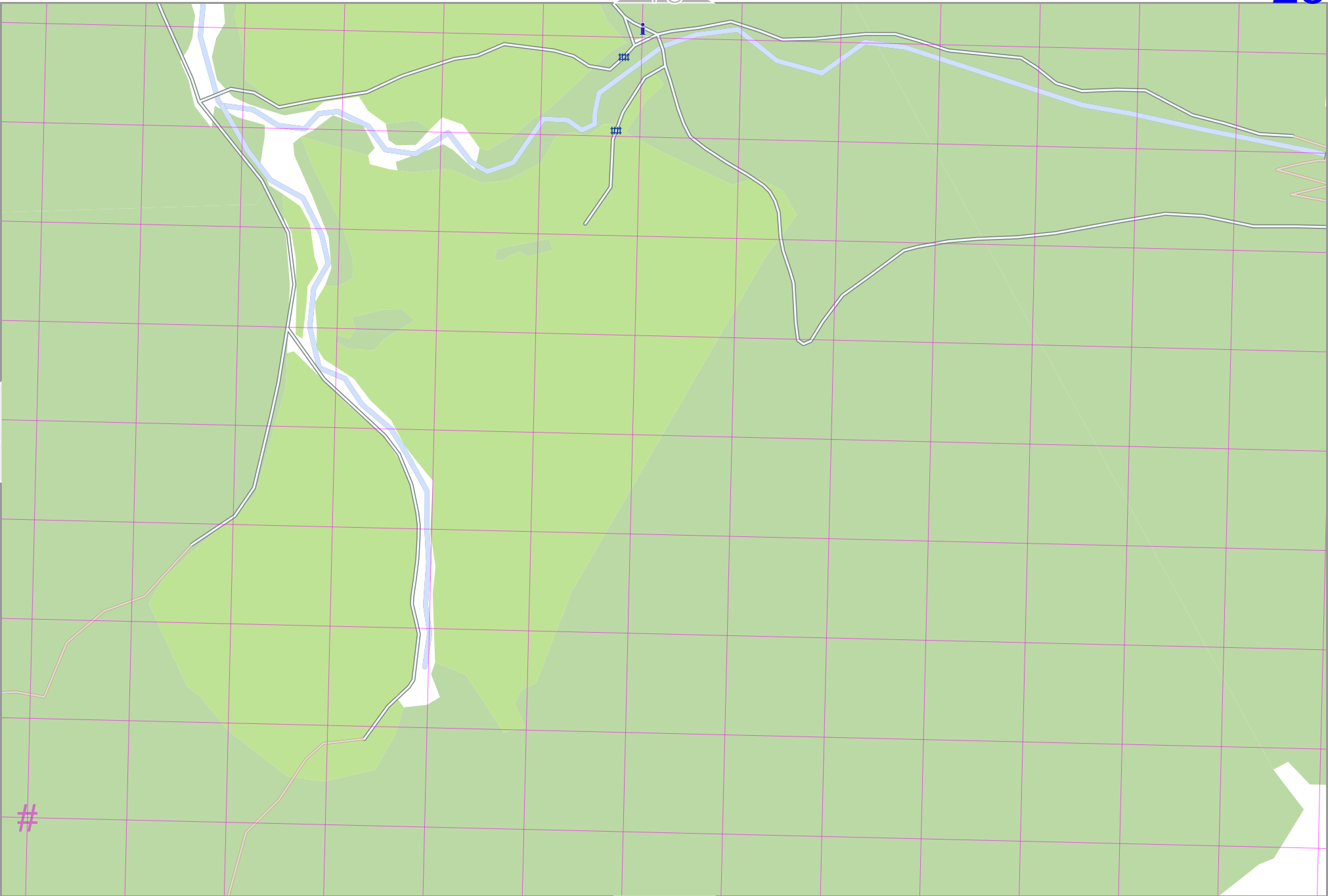
pdfmap_20230609_085250_Hike_2023_10.8014_47.5758_514.pdf

#

19

31

UTM: 32 T easting 638.10 km northing 5269.60 km
UTM-Grid-width = 100m

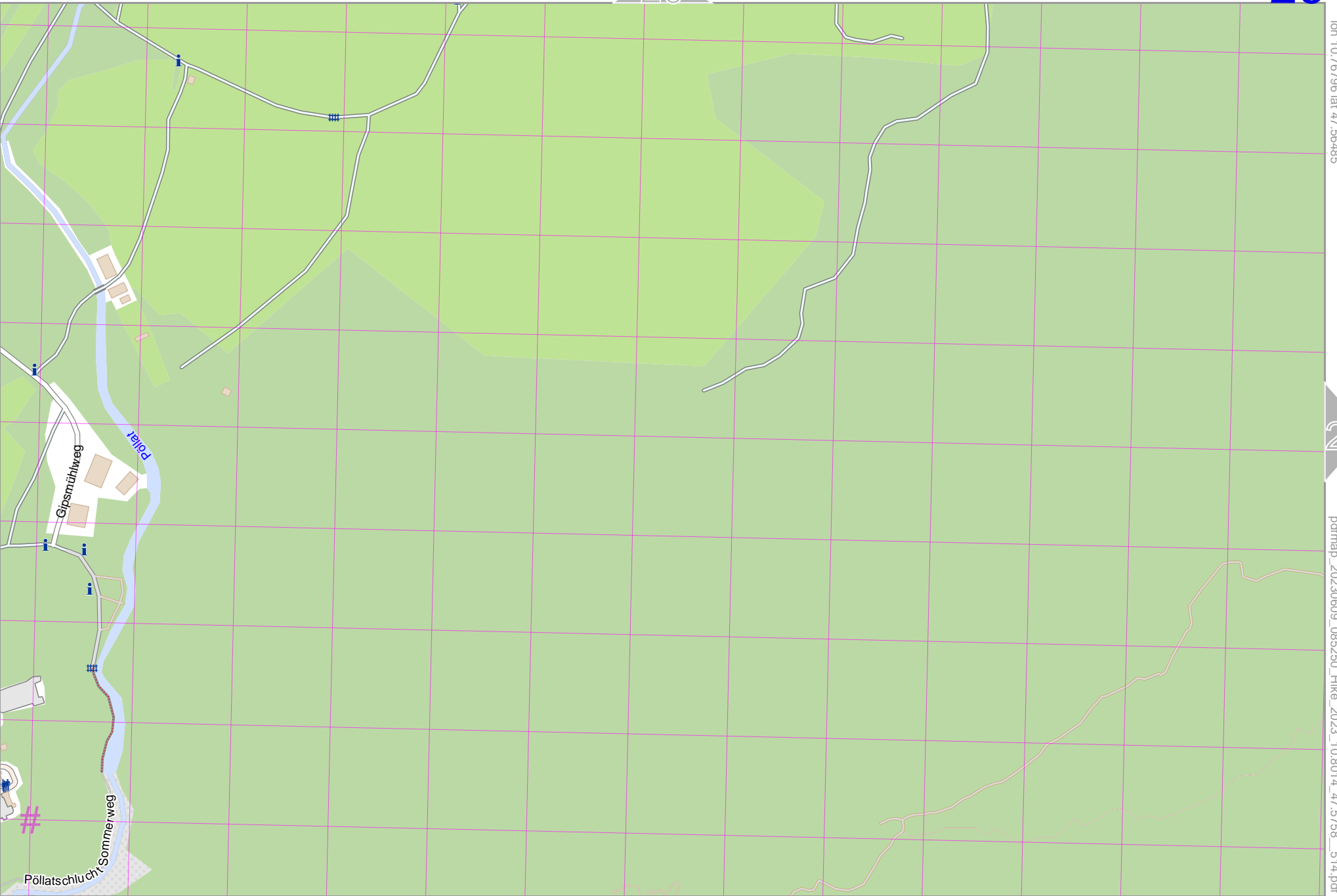


Map data © OpenStreetMap contributors

lon 10.75022 lat 47.55676 [nom. scale = 1 / 5000]

lon 10.76796 lat 47.56485

pdfmap_20230609_085250_Hike_2023_10.8014_47.5758_514.pdf



UTM: 32 T easting 631.70 km northing 5268.60 km

UTM-Grid-width = 100m

Map data © OpenStreetMap contributors

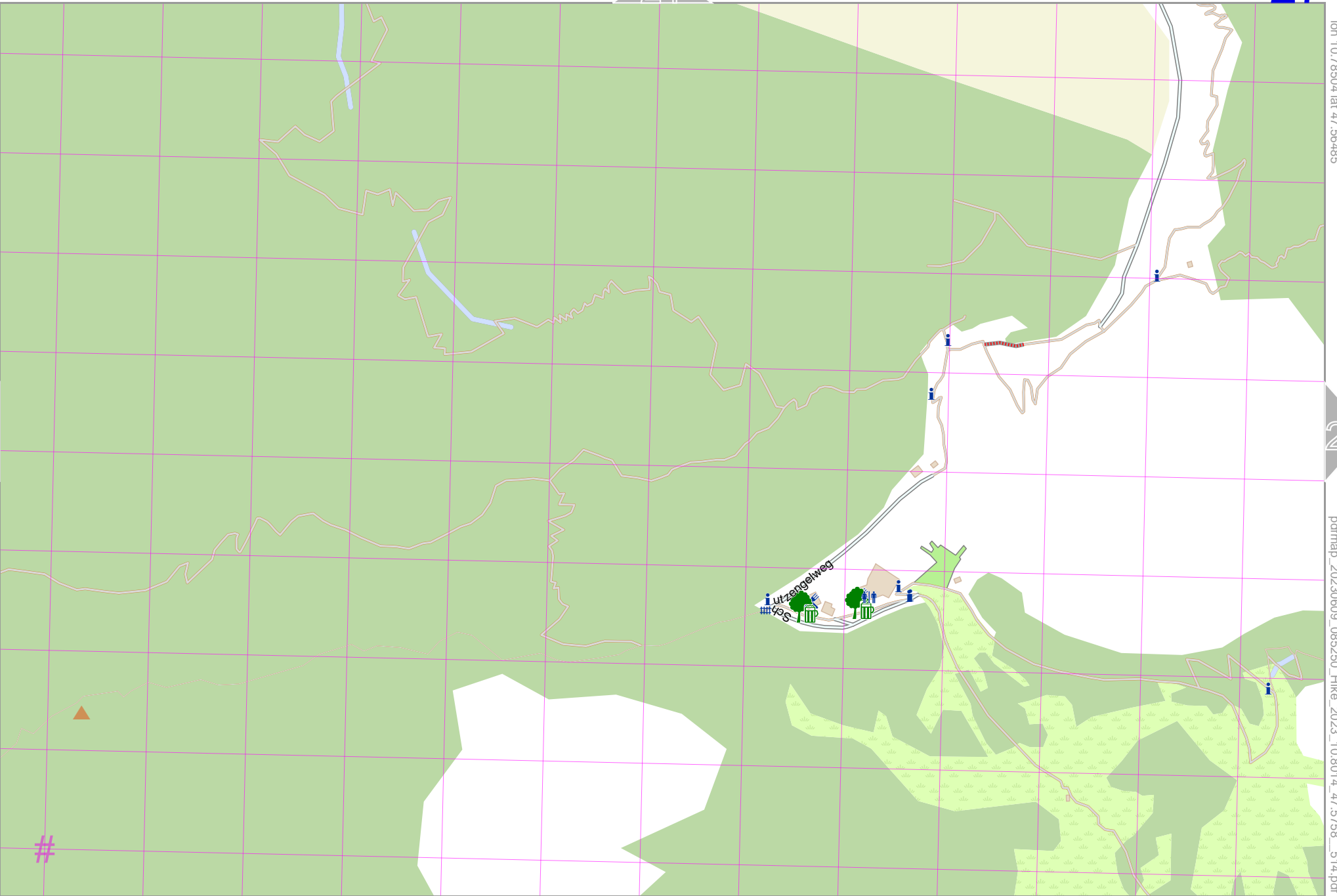
lon 10.78504 lat 47.56485

26

28

lon 10.76730 lat 47.55676 [nom. scale = 1 / 5000]

pdfmap_20230609_085250_Hike_2023_10.8014_47.5758_514.pdf

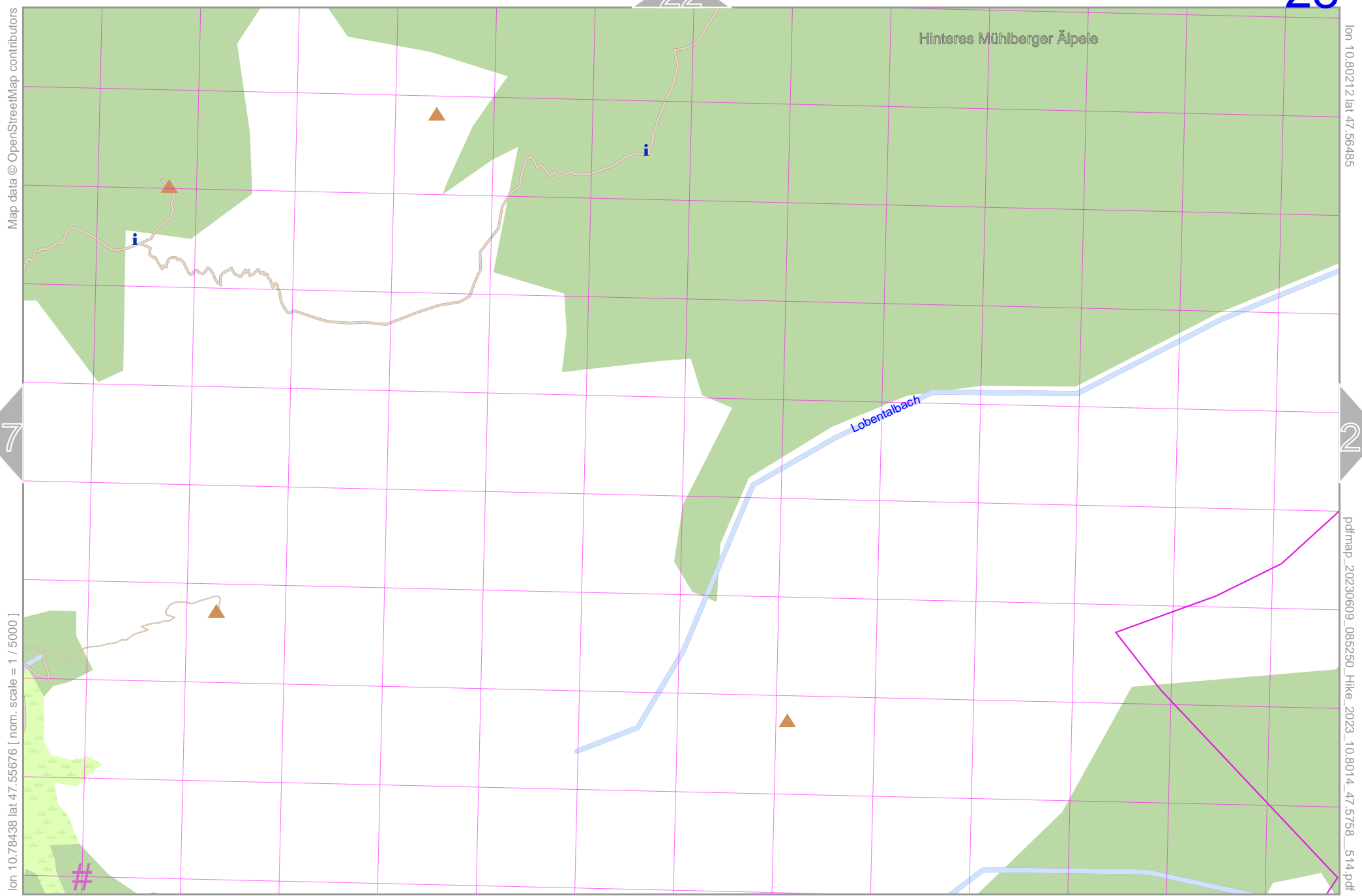


UTM: 32 T easting 633.00 km northing 5268.60 km
UTM-Grid-width = 100m

Hike 2023

28

top



lon 10.78438 lat 47.55676 [nom. scale = 1 / 5000]

#

UTM: 32 T easting 634.30 km northing 5268.60 km
UTM-Grid-width = 100m

Map data © OpenStreetMap contributors

lon 10.81920 lat 47.56485

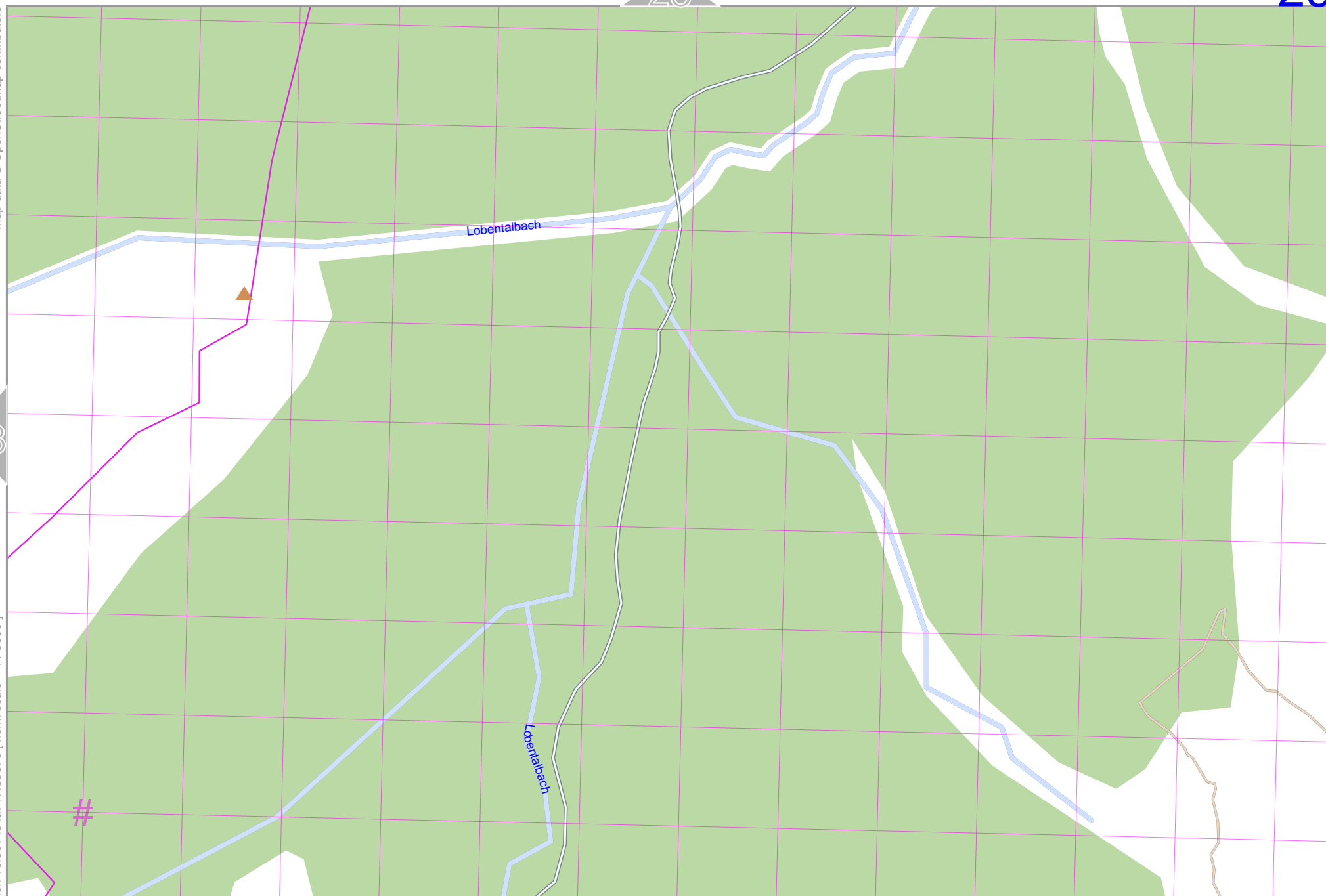
28

30

lon 10.80146 lat 47.55676 [nom. scale = 1 / 5000]

pdfmap_20230609_085250_Hike_2023_10.8014_47.5758_514.pdf

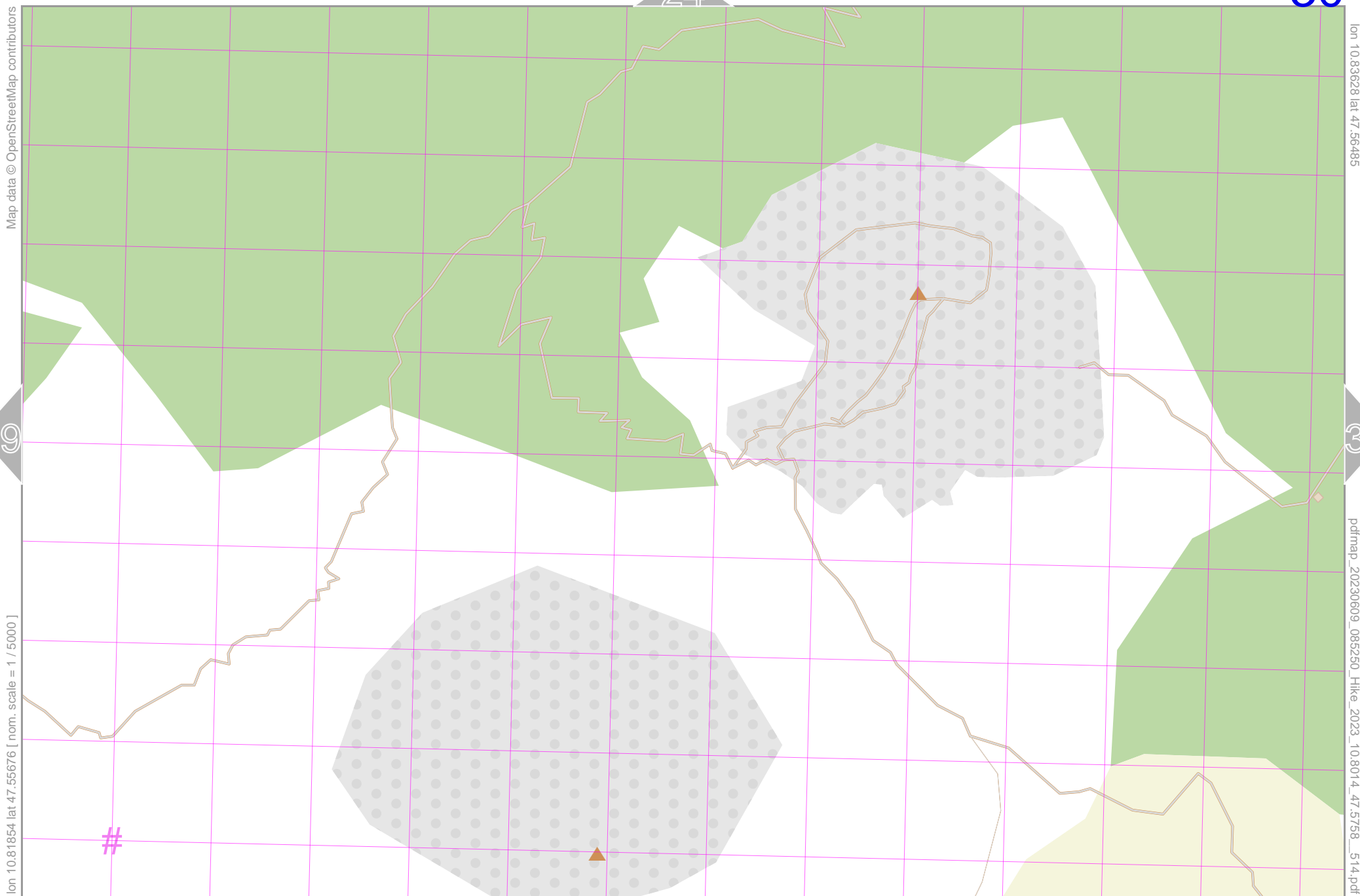
UTM: 32 T easting 635.60 km northing 5268.70 km
UTM-Grid-width = 100m



Hike 2023

30

top



UTM: 32 T easting 636.90 km northing 5268.70 km
UTM-Grid-width = 100m

Hike 2023

25

31

top

Map data © OpenStreetMap contributors

lon 10.85336 lat 47.56485

30

lon 10.83561 lat 47.55676 [nom. scale = 1 / 5000]

pdfmap_20230609_085250_Hike_2023_10.8014_47.5758_514.pdf

UTM: 32 T easting 638.10 km northing 5268.70 km

UTM-Grid-width = 100m

