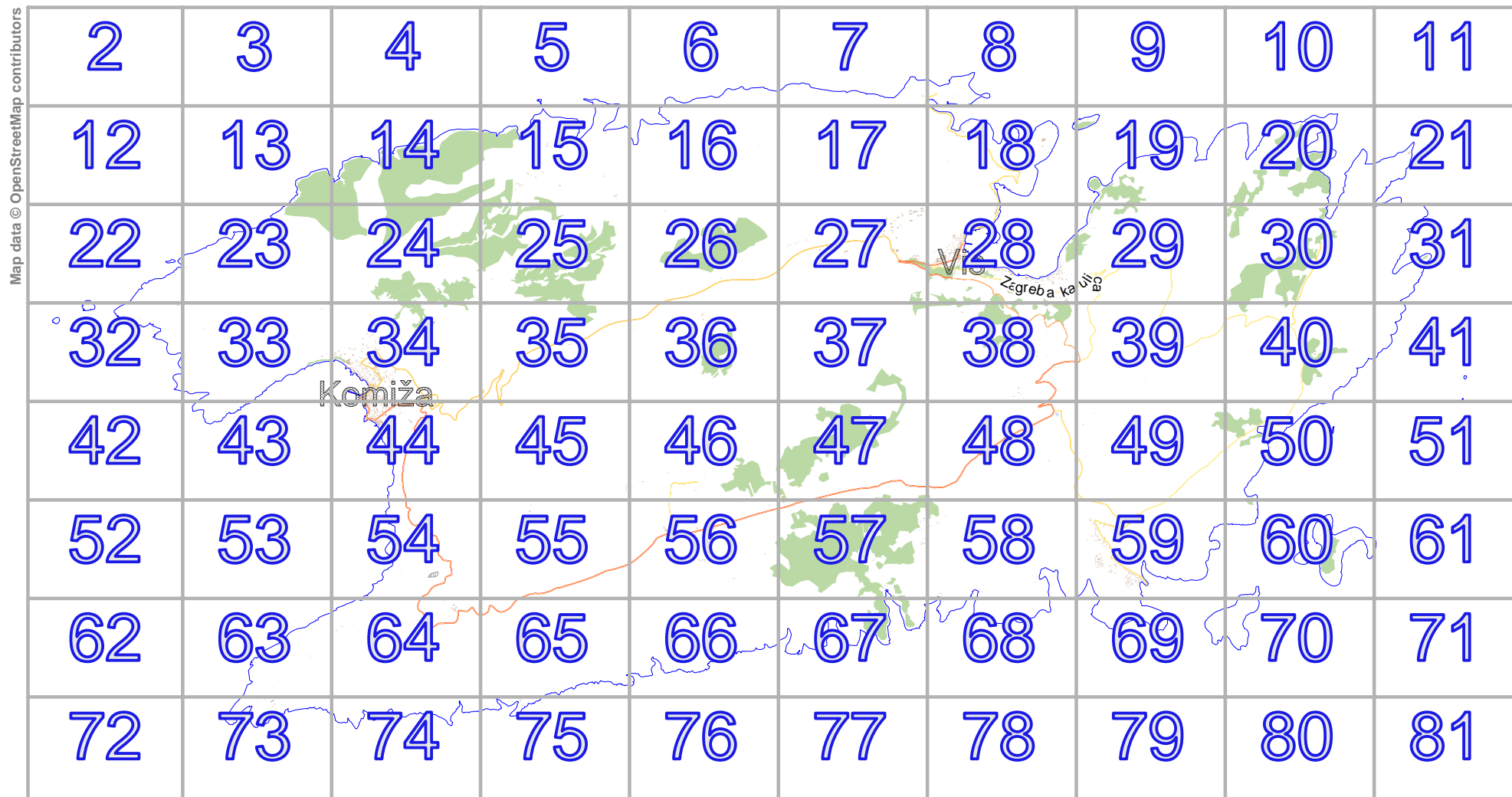


Vis

lon 16.27270 lat 43.08920



Map data © OpenStreetMap contributors

lon 16.03523 lat 42.99671
[nom. scale = 1 / 75000]

pdfmap_20230331_100339_Vis_16.1535_43.0426_676.pdf

Map data © OpenStreetMap contributors

lon 16.03523 lat 43.07705 [nom. scale = 1 / 7500]

lon 16.05980 lat 43.08920

pdfmap_20230331_100339_Vis_16.1535_43.0426_676.pdf

#

UTM: 33 T easting 584.30 km northing 4769.90 km
UTM-Grid-width = 100m

12

Map data © OpenStreetMap contributors

lon 16.08346 lat 43.08920

2

4

lon 16.05888 lat 43.07705 [nom. scale = 1 / 7500]

pdfmap_20230331_100339_Vis_16.1535_43.0426_676.pdf

#

UTM: 33 T easting 586.30 km northing 4770.00 km
UTM-Grid-width = 100m

13

Vis

Map data © OpenStreetMap contributors

lon 16.10711 lat 43.08920

lon 16.08254 lat 43.07705 [nom. scale = 1 / 7500]

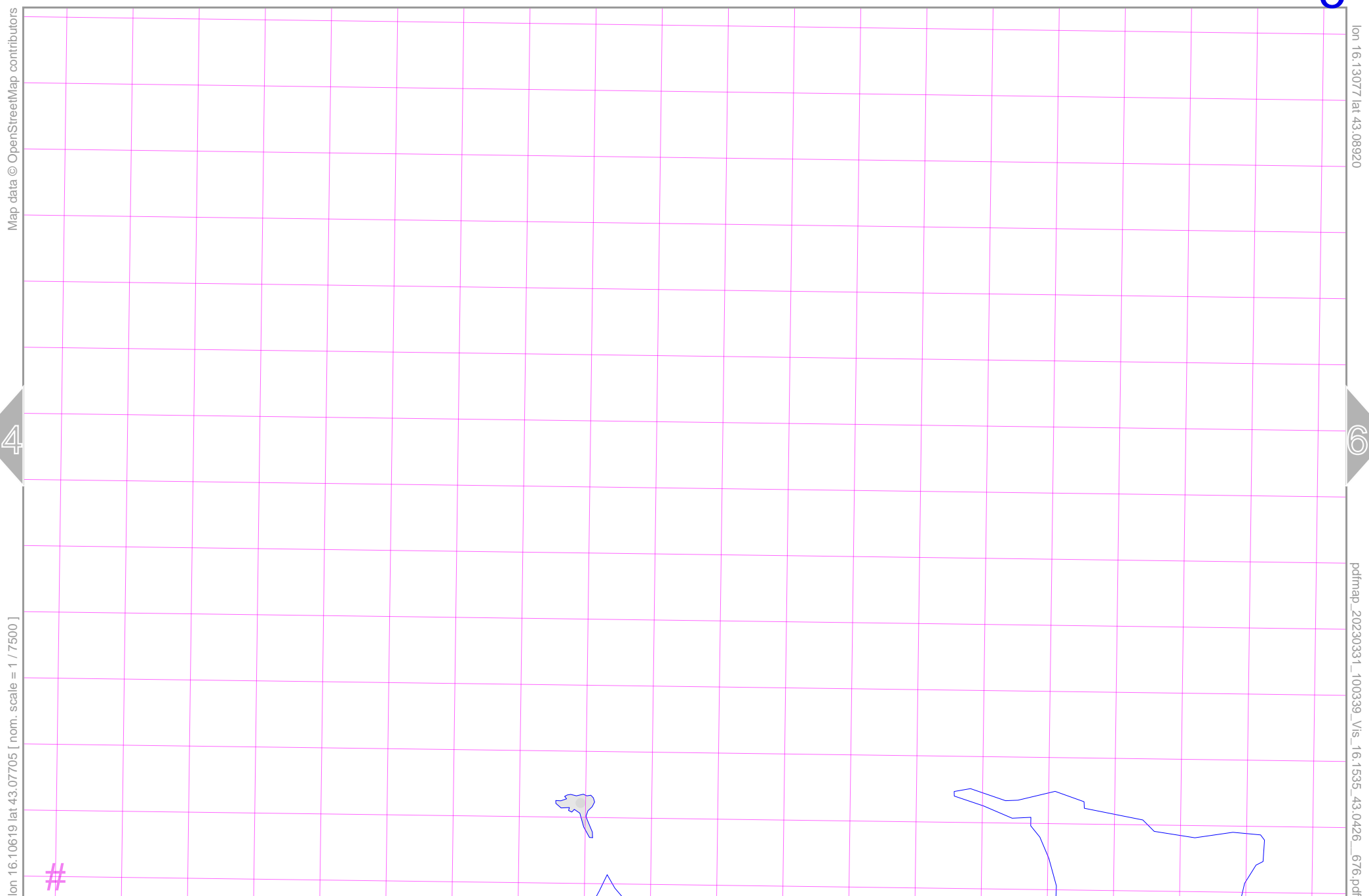
pdfmap_20230331_100339_Vis_16.1535_43.0426_676.pdf

#

UTM: 33 T easting 588.20 km northing 4770.00 km
UTM-Grid-width = 100m

14





Map data © OpenStreetMap contributors

lon 16.13077 lat 43.08920

4

©

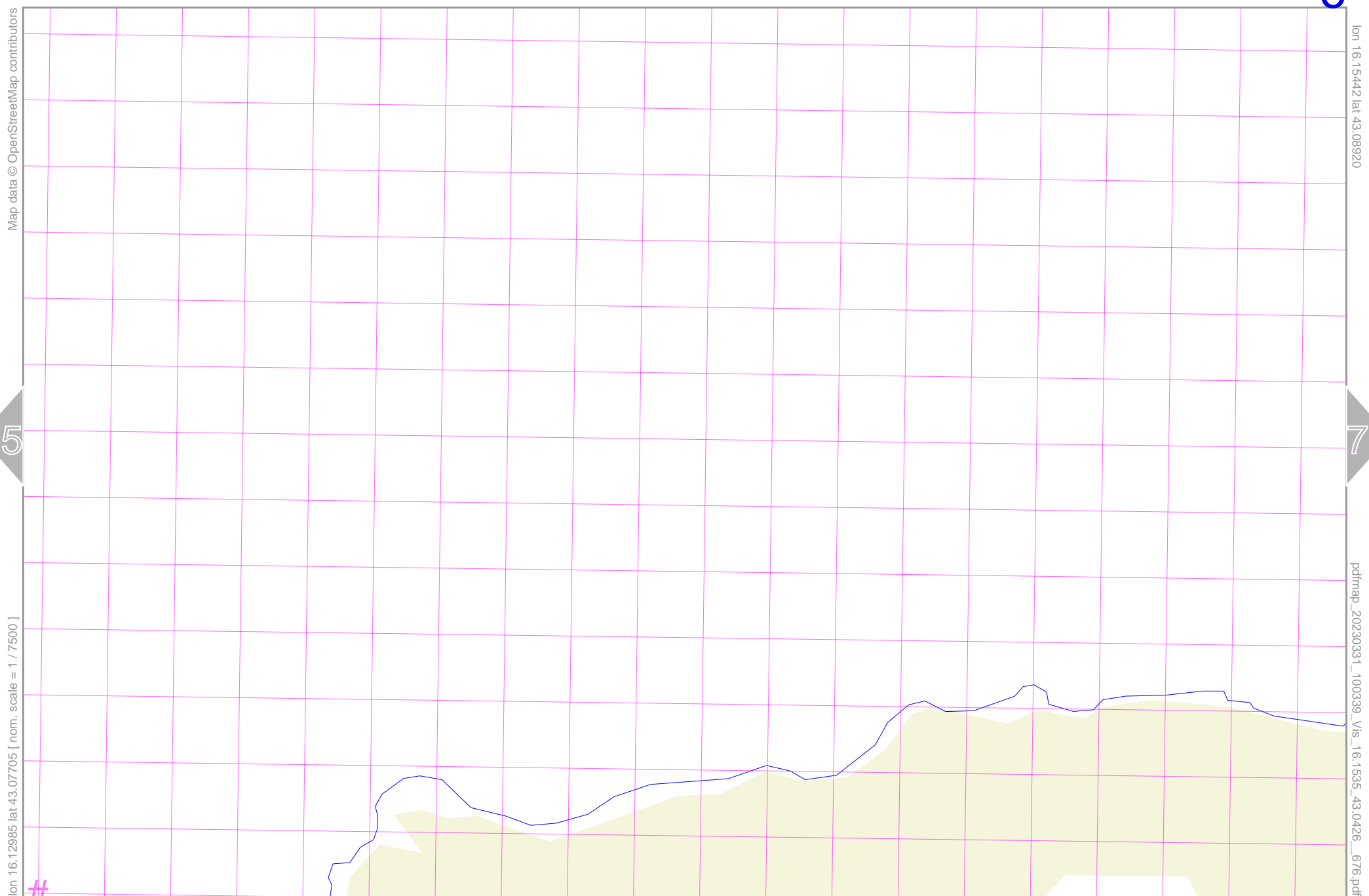
lon 16.10619 lat 43.07705 [nom. scale = 1 / 7500]

pdfmap_20230331_100339_Vis_16.1535_43.0426_676.pdf

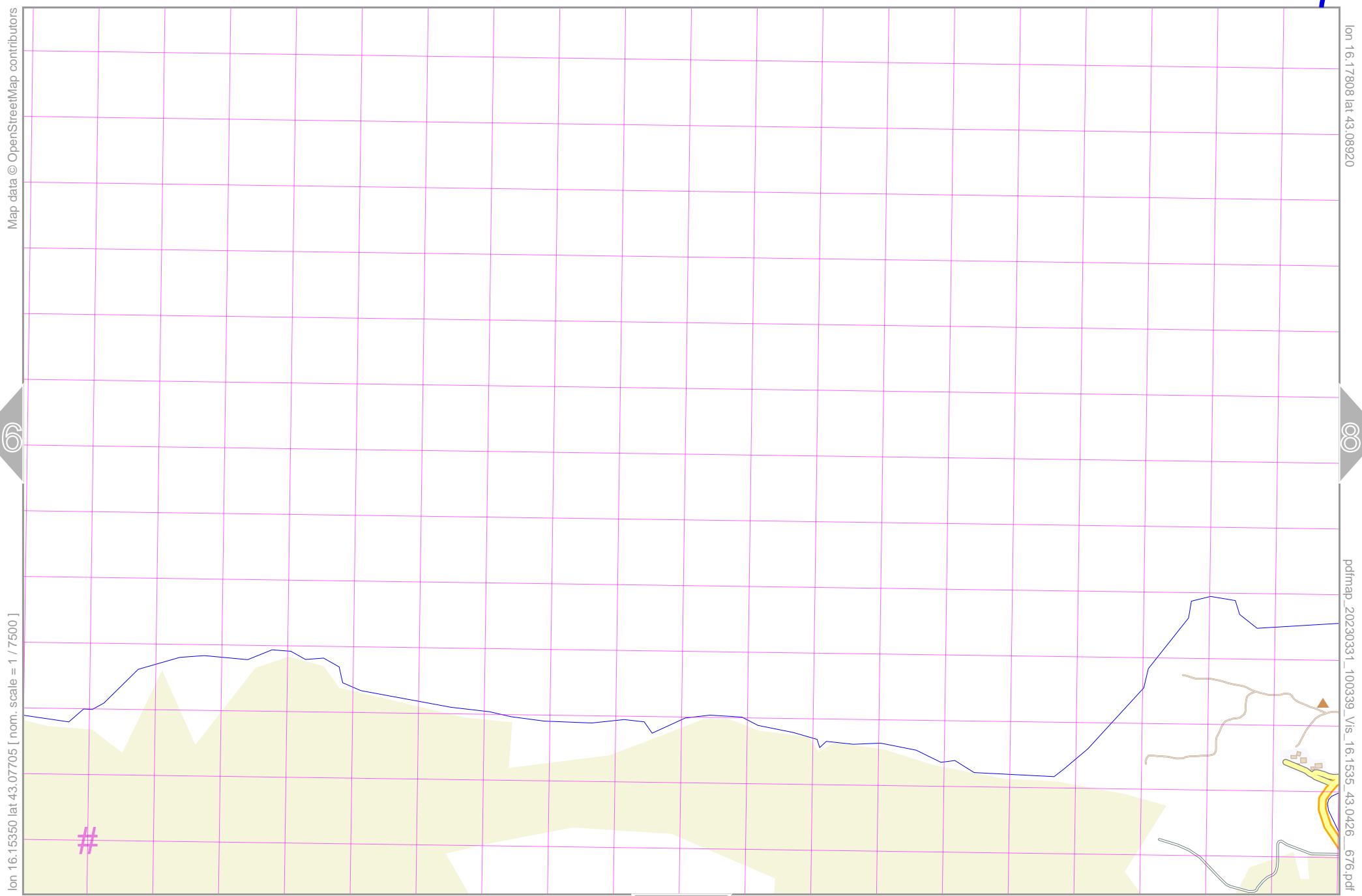
#

UTM: 33 T easting 590.10 km northing 4770.00 km
UTM-Grid-width = 100m

15



 #UTM: 33 T easting 592.00 km northing 4770.00 km
 UTM-Grid-width = 100m



Map data © OpenStreetMap contributors

lon 16.17808 lat 43.08920

lon 16.15350 lat 43.07705 [nom. scale = 1 / 7500]

pdfmap_20230331_100339_Vis_16.1535_43.0426_676.pdf

#

UTM: 33 T easting 594.00 km northing 4770.10 km
UTM-Grid-width = 100m

Vis

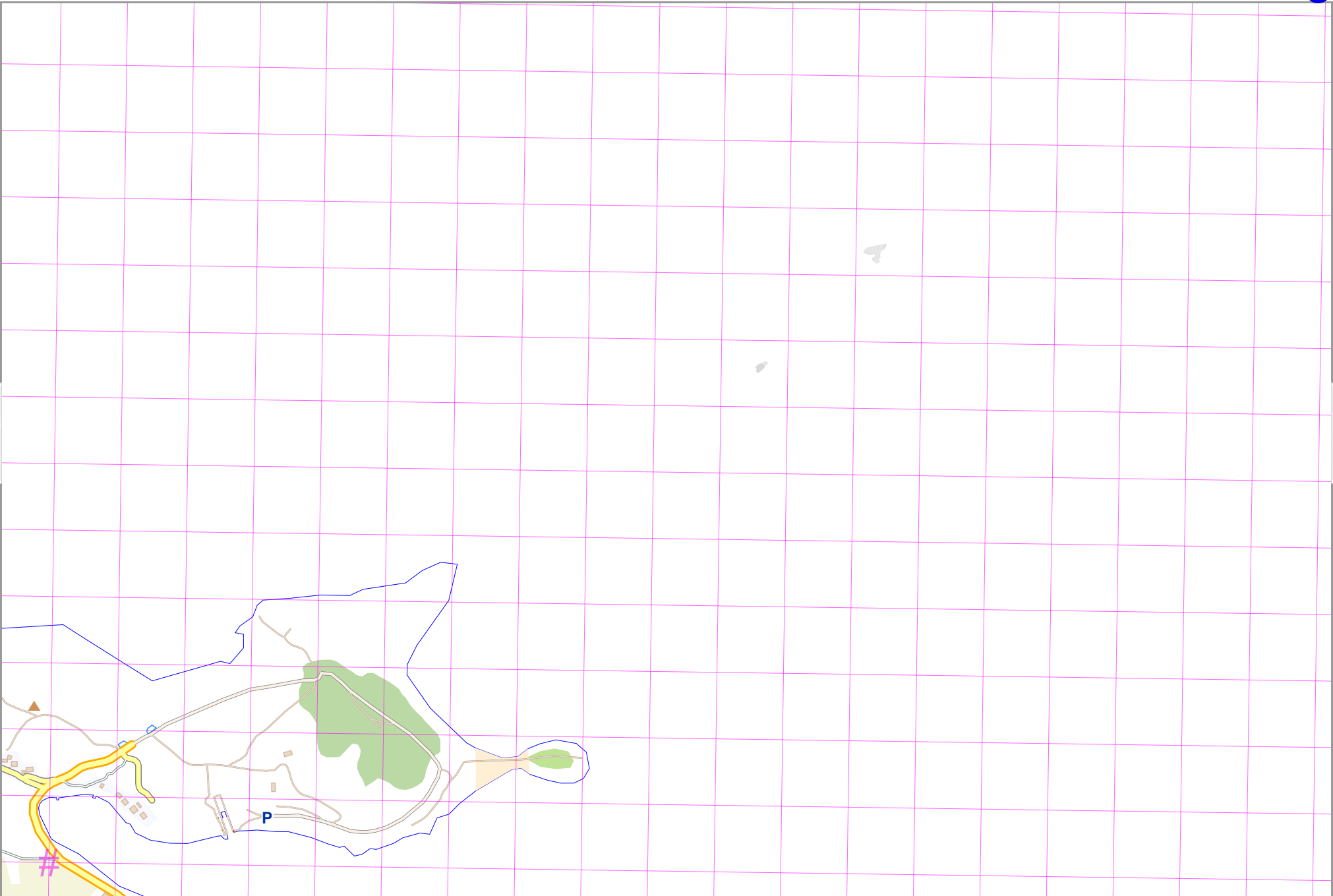
Map data © OpenStreetMap contributors

lon 16.20173 lat 43.08920

lon 16.17716 lat 43.07705 [nom. scale = 1 / 7500]

pdfmap_20230331_100339_Vis_16.1535_43.0426_676.pdf

UTM: 33 T easting 595.90 km northing 4770.10 km
UTM-Grid-width = 100m



Vis

Map data © OpenStreetMap contributors

lon 16.22539 lat 43.08920

lon 16.20081 lat 43.07705 [nom. scale = 1 / 7500]

pdfmap_20230331_100339_Vis_16.1535_43.0426_676.pdf

#

UTM: 33 T easting 597.80 km northing 4770.10 km
UTM-Grid-width = 100m

19



Map data © OpenStreetMap contributors

lon 16.24904 lat 43.08920

lon 16.22447 lat 43.07705 [nom. scale = 1 / 7500]

pdfmap_20230331_100339_Vis_16.1535_43.0426_676.pdf



UTM: 33 T easting 599.70 km northing 4770.10 km
UTM-Grid-width = 100m



Map data © OpenStreetMap contributors

lon 16.27270 lat 43.08920

10

lon 16.24812 lat 43.07705 [nom. scale = 1 / 7500]

pdfmap_20230331_100339_Vis_16.1535_43.0426_676.pdf

#

21

UTM: 33 T easting 601.70 km northing 4770.20 km
UTM-Grid-width = 100m

Vis

12

top

2

Map data © OpenStreetMap contributors

lon 16.05980 lat 43.07772

13

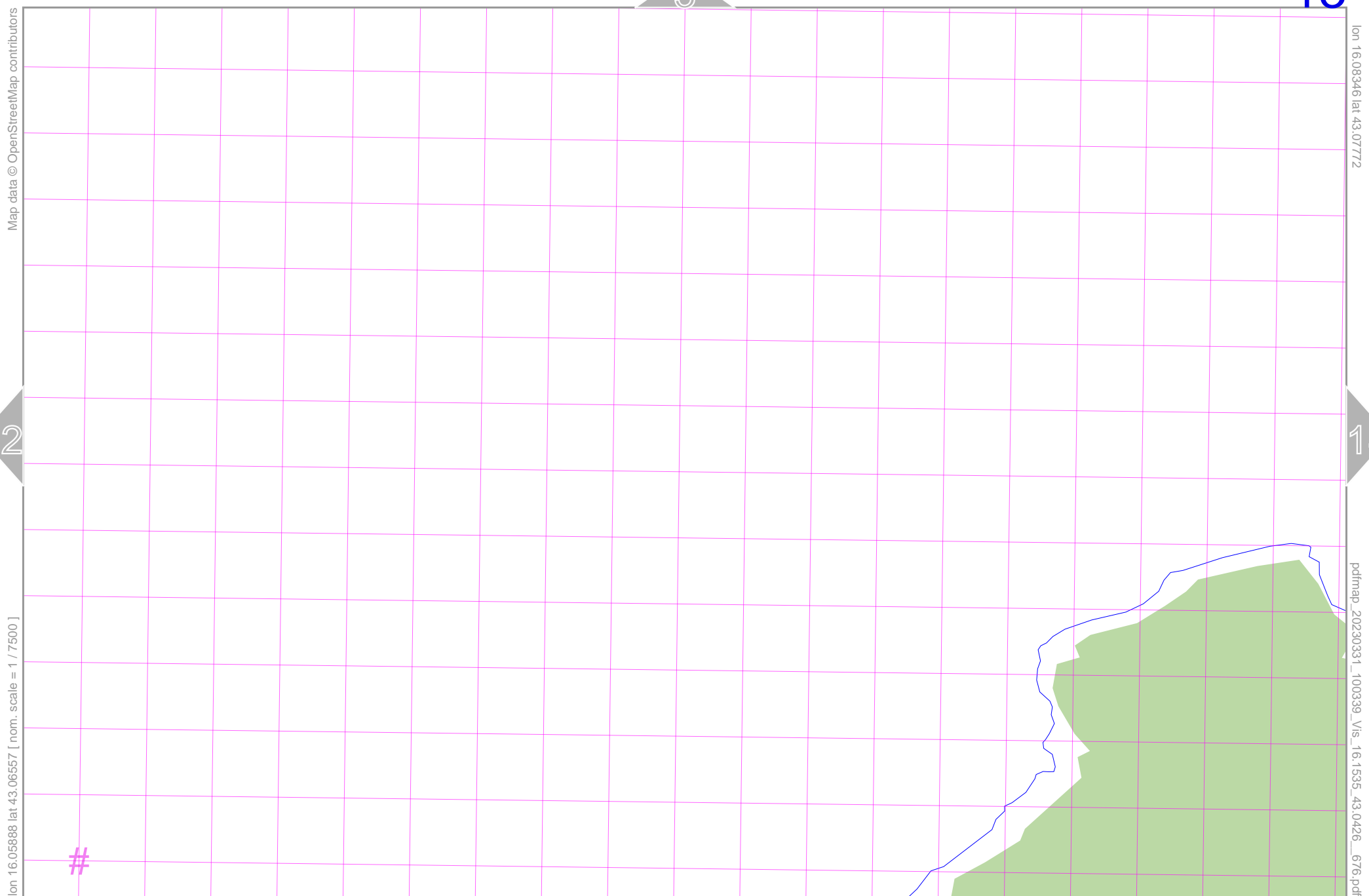
lon 16.09523 lat 43.06557 [nom. scale = 1 / 7500]

pdfmap_20230331_100339_Vis_16.1535_43.0426_676.pdf

#

22

UTM: 33 T easting 584.30 km northing 4768.70 km
UTM-Grid-width = 100m



Map data © OpenStreetMap contributors

lon 16.08346 lat 43.07772

12

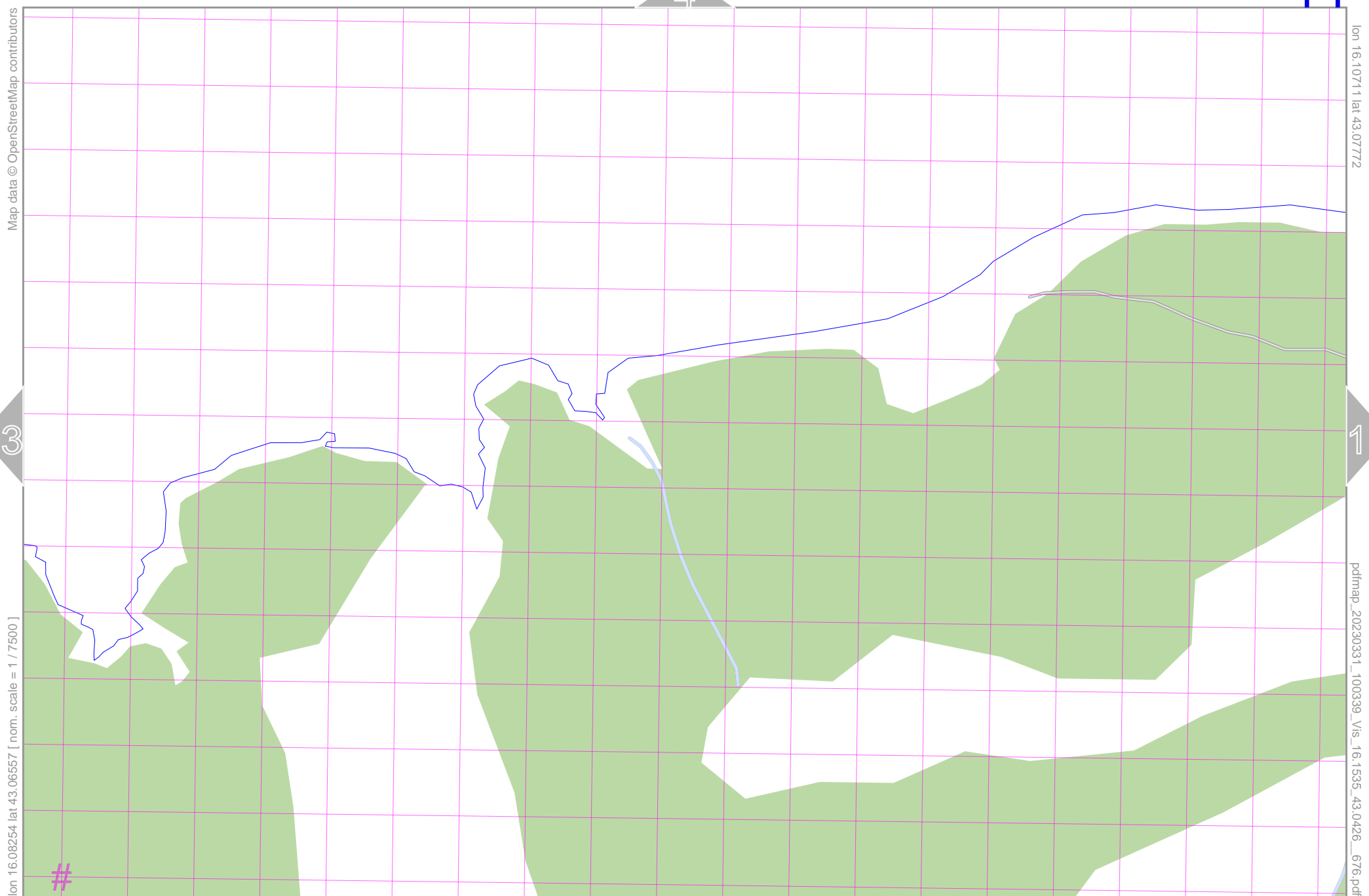
14

lon 16.05888 lat 43.06557 [nom. scale = 1 / 7500]

pdfmap_20230331_100339_Vis_16.1535_43.0426_676.pdf

#

UTM: 33 T easting 586.30 km northing 4768.70 km
UTM-Grid-width = 100m



Map data © OpenStreetMap contributors

lon 16.10711 lat 43.07772

13

15

lon 16.08254 lat 43.06557 [nom. scale = 1 / 7500]

pdfmap_20230331_100339_Vis_16.1535_43.0426_676.pdf

#

Vis

15

5

Map data © OpenStreetMap contributors

lon 16.13077 lat 43.07772

14

16

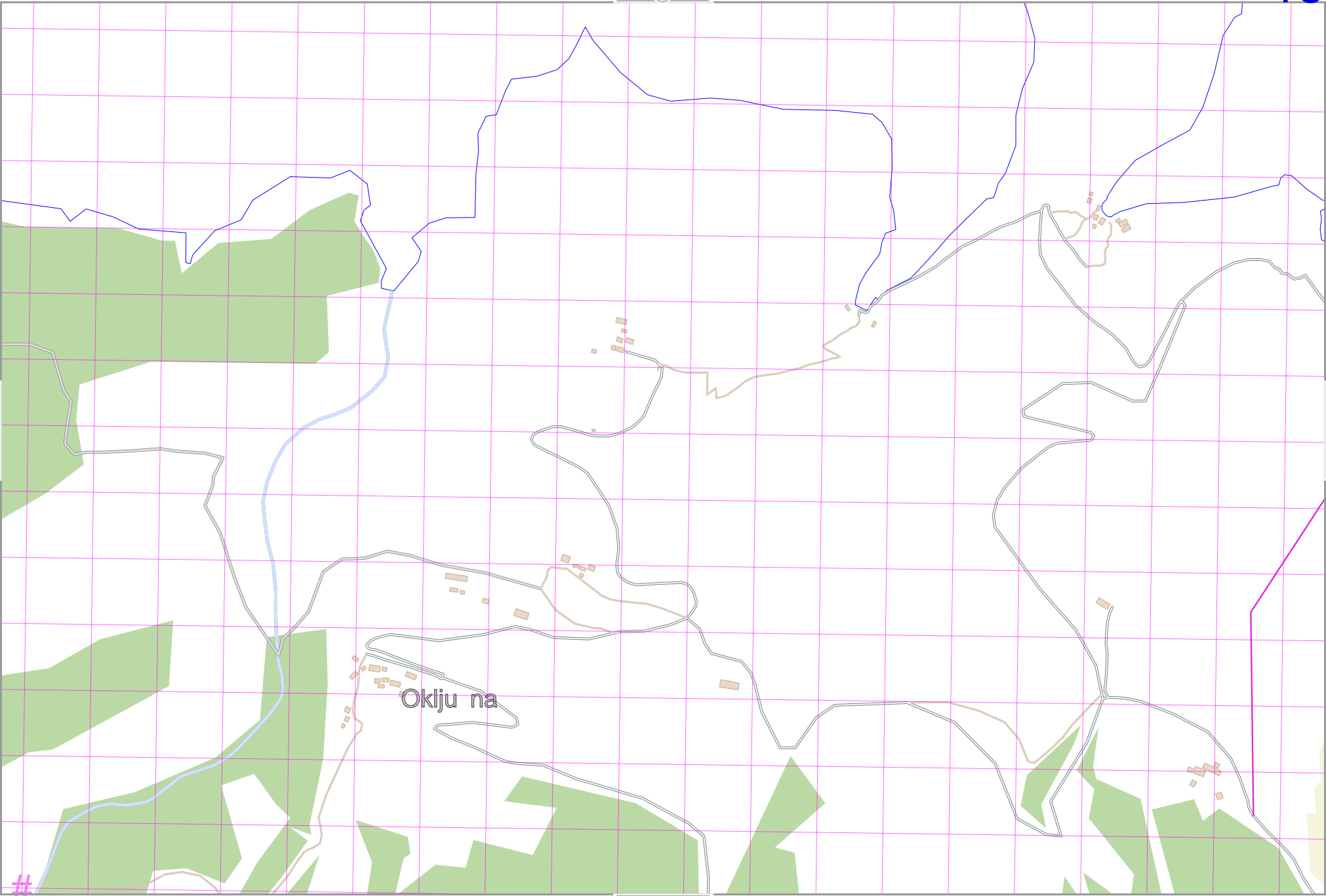
lon 16.10619 lat 43.06557 [nom. scale = 1 / 7500]

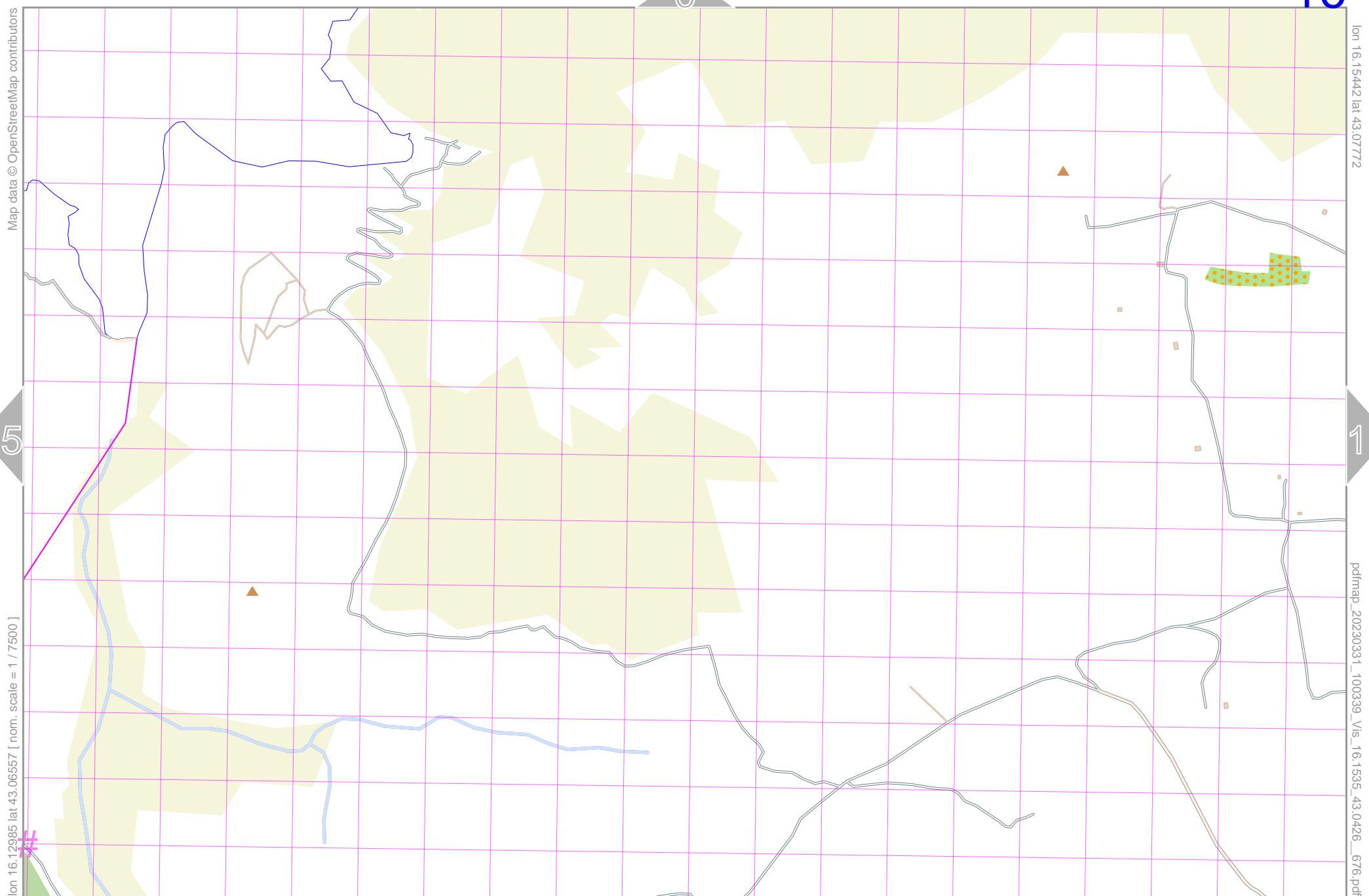
pdfmap_20230331_100339_Vis_16.1535_43.0426_676.pdf

Okliju na

25

#UTM: 33 T easting 590.10 km northing 4768.70 km
UTM-Grid-width = 100m





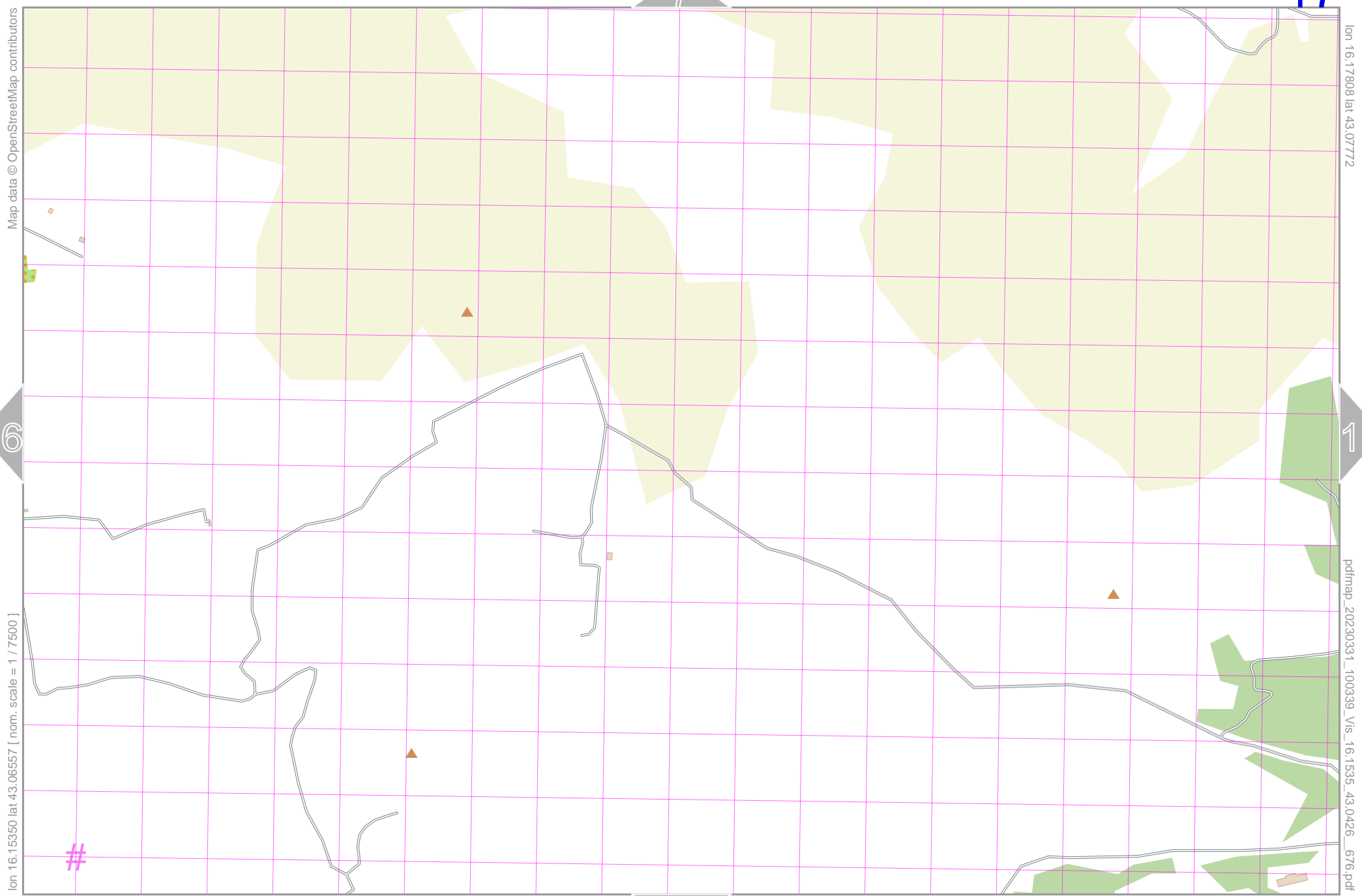
Map data © OpenStreetMap contributors

lon 16.15442 lat 43.07772

lon 16.12985 lat 43.06557 [nom. scale = 1 / 7500]

pdfmap_20230331_100339_Vis_16.1535_43.0426_676.pdf

UTM: 33 T easting 592.00 km northing 4768.80 km
UTM-Grid-width = 100m



lon 16.15350 lat 43.06557 [nom. scale = 1 / 7500]

pdfmap_20230331_100339_Vis_16.1535_43.0426_676.pdf

UTM: 33 T easting 594.00 km northing 4768.80 km
UTM-Grid-width = 100m

Map data © OpenStreetMap contributors

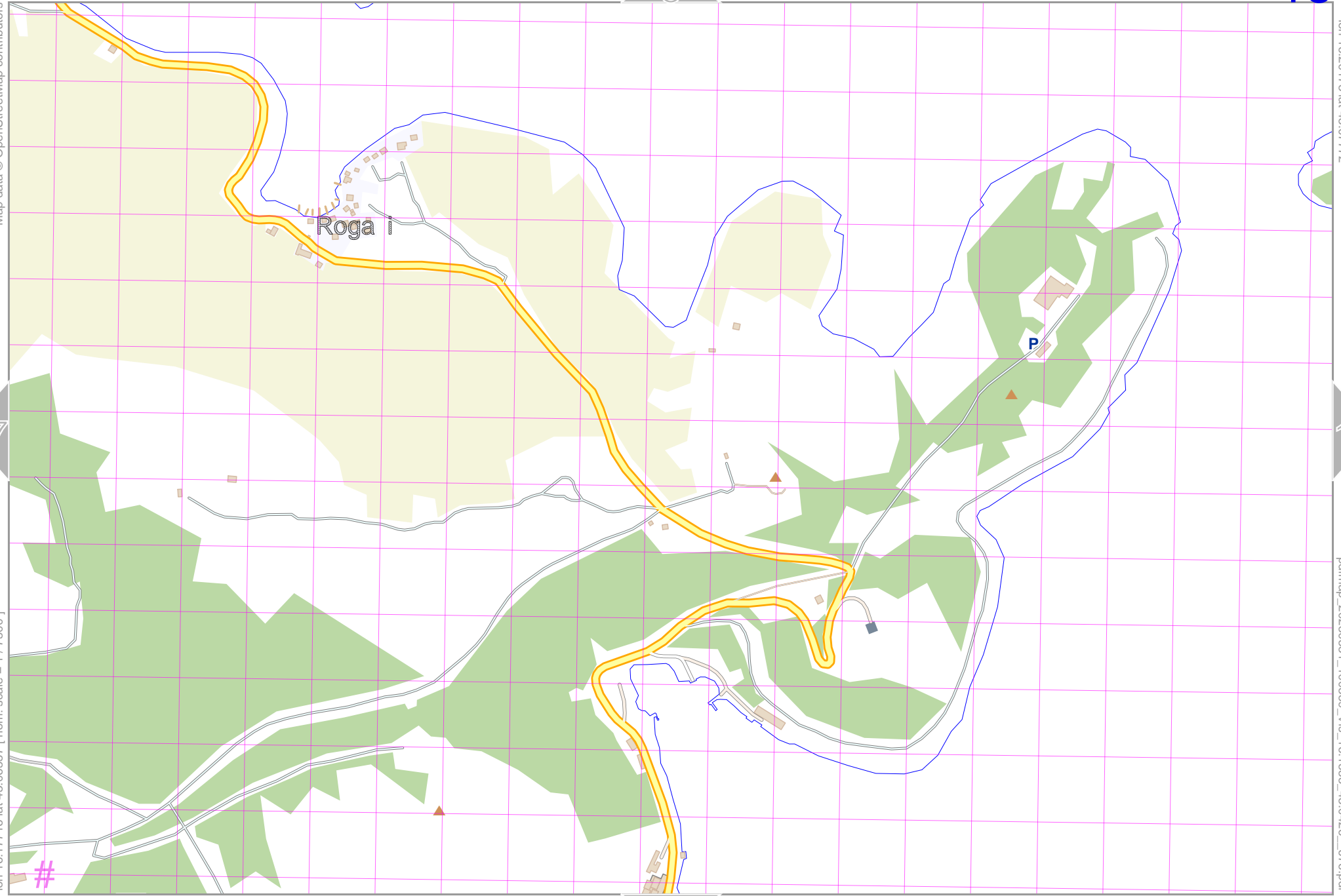
lon 16.201731at 43.07772

lon 16.17716 lat 43.06557 [nom. scale = 1 / 7500]

pdfmap_20230331_100339_Vis_16.1535_43.0426_676.pdf

#

UTM: 33 T easting 595.90 km northing 4768.80 km
UTM-Grid-width = 100m

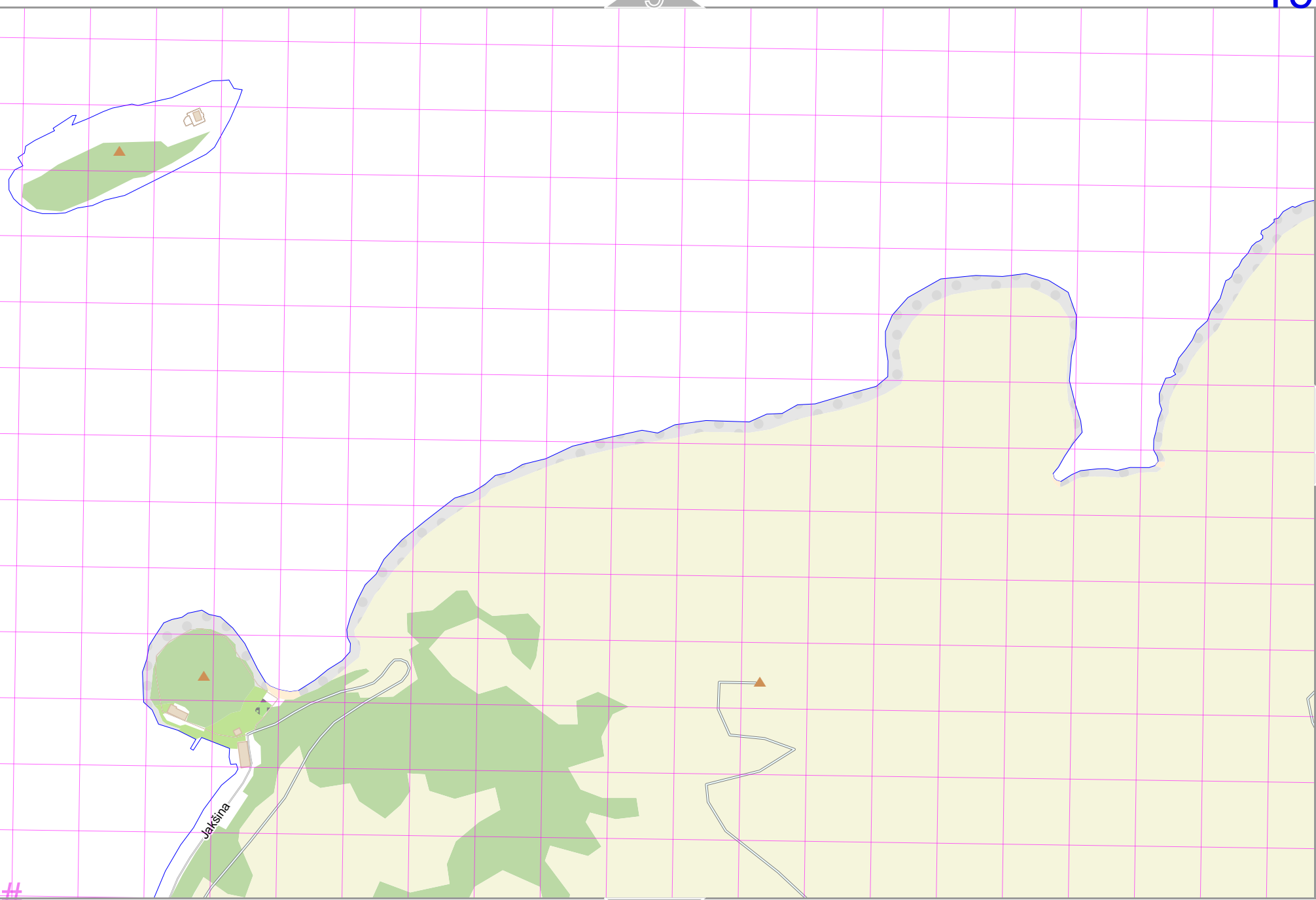


Map data © OpenStreetMap contributors

lon 16.22539 lat 43.07772

lon 16.20081 lat 43.06557 [nom. scale = 1 / 7500]

pdfmap_20230331_100339_Vis_16.1535_43.0426_676.pdf



UTM: 33 T easting 597.80 km northing 4768.80 km
 UTM-Grid-width = 100m

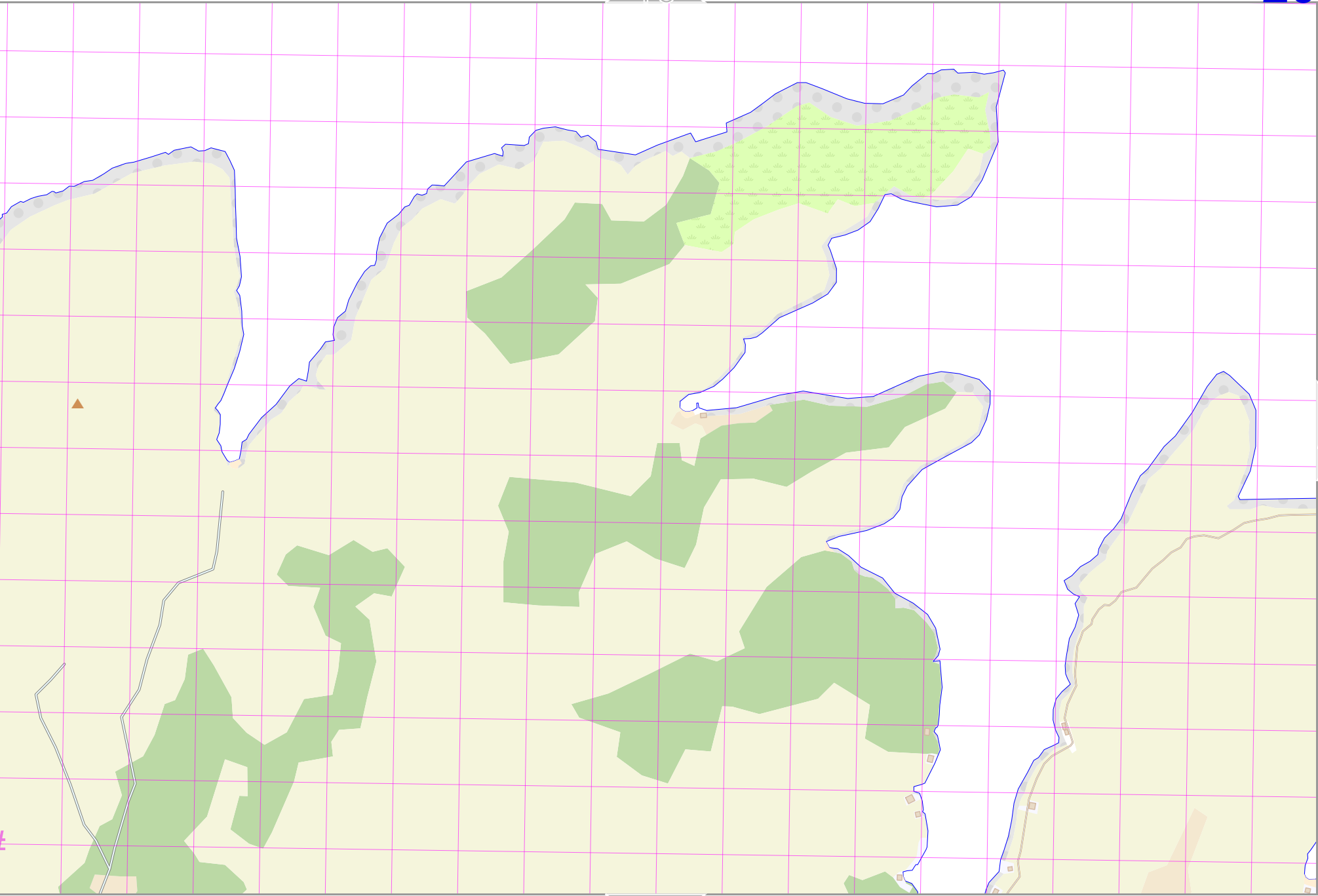
Map data © OpenStreetMap contributors

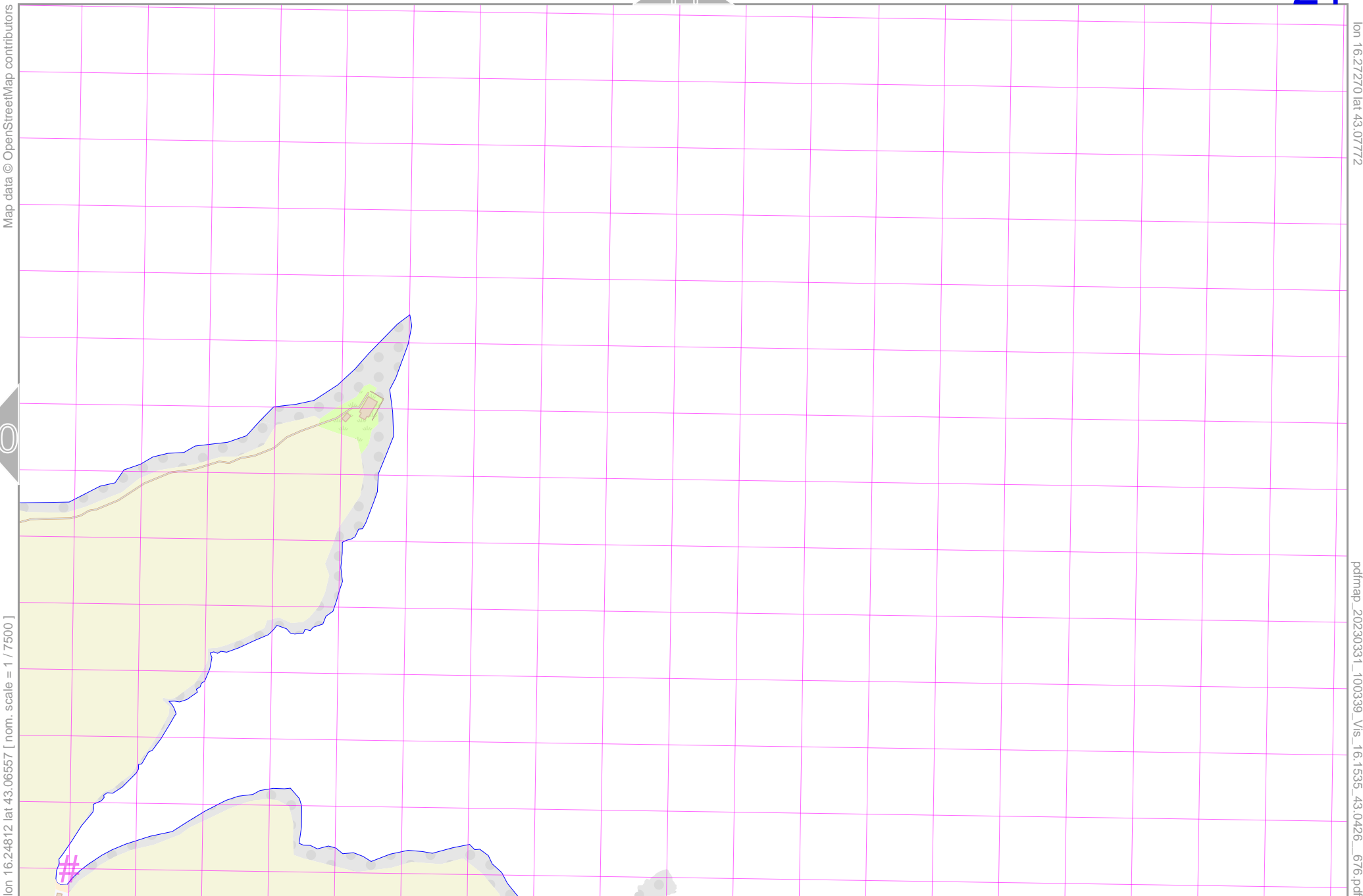
lon 16.24904 lat 43.07772

lon 16.22447 lat 43.06557 [nom. scale = 1 / 7500]

pdfmap_20230331_100339_Vis_16.1535_43.0426_676.pdf

UTM: 33 T easting 599.70 km northing 4768.90 km
UTM-Grid-width = 100m





Map data © OpenStreetMap contributors

lon 16.27270 lat 43.07772

lon 16.24812 lat 43.06557 [nom. scale = 1 / 7500]

pdfmap_20230331_100339_Vis_16.1535_43.0426_676.pdf



UTM: 33 T easting 601.70 km northing 4768.90 km
UTM-Grid-width = 100m

Vis

12

22

Map data © OpenStreetMap contributors

lon 16.05980 lat 43.06624

lon 16.03523 lat 43.05409 [nom. scale = 1 / 7500]

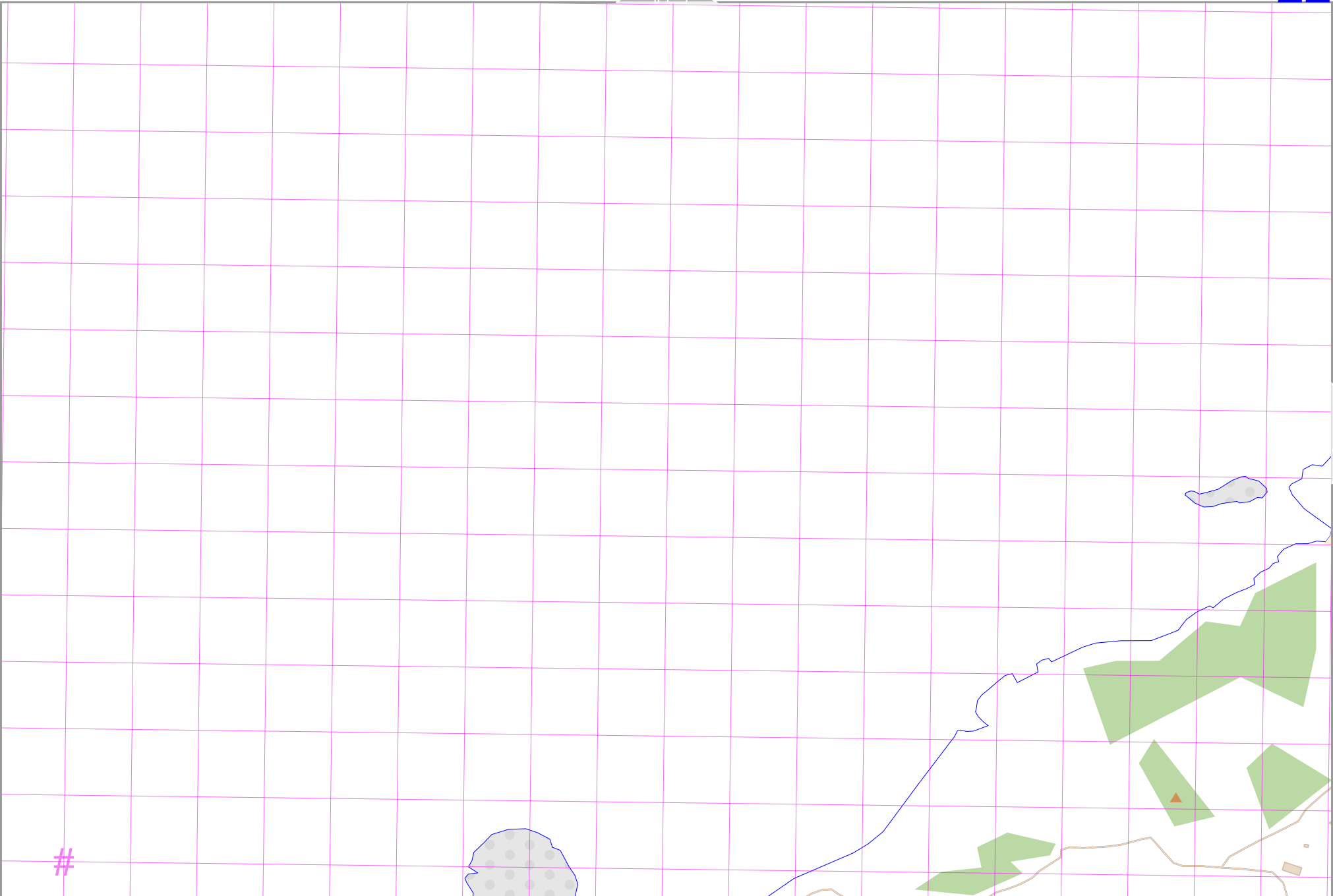
pdfmap_20230331_100339_Vis_16.1535_43.0426_676.pdf

23

#

32

UTM: 33 T easting 584.40 km northing 4767.40 km
UTM-Grid-width = 100m



Map data © OpenStreetMap contributors

lon 16.08346 lat 43.06624

22

24

lon 16.05888 lat 43.05409 [nom. scale = 1 / 7500]

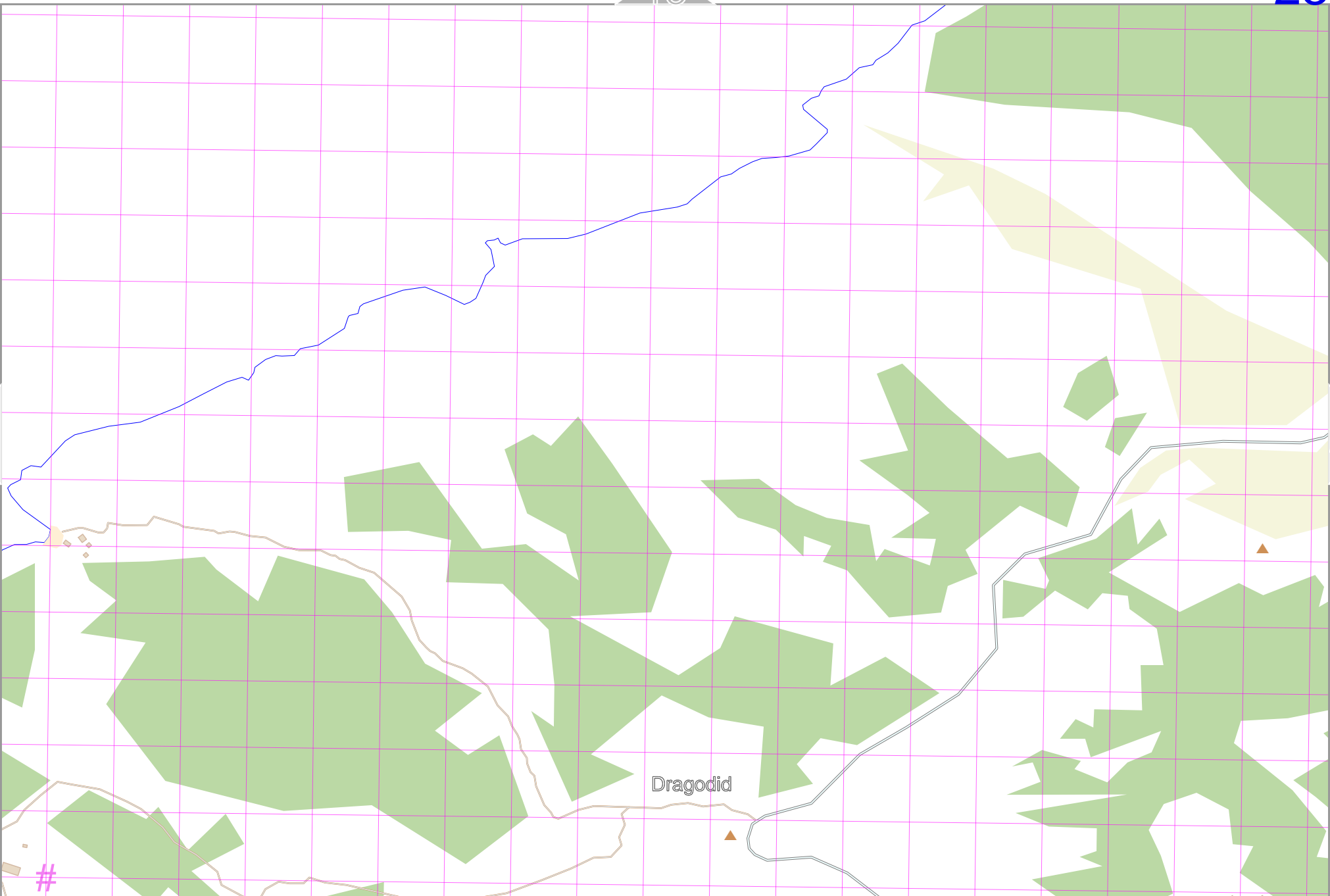
pdfmap_20230331_100339_Vis_16.1536_43.0426_676.pdf

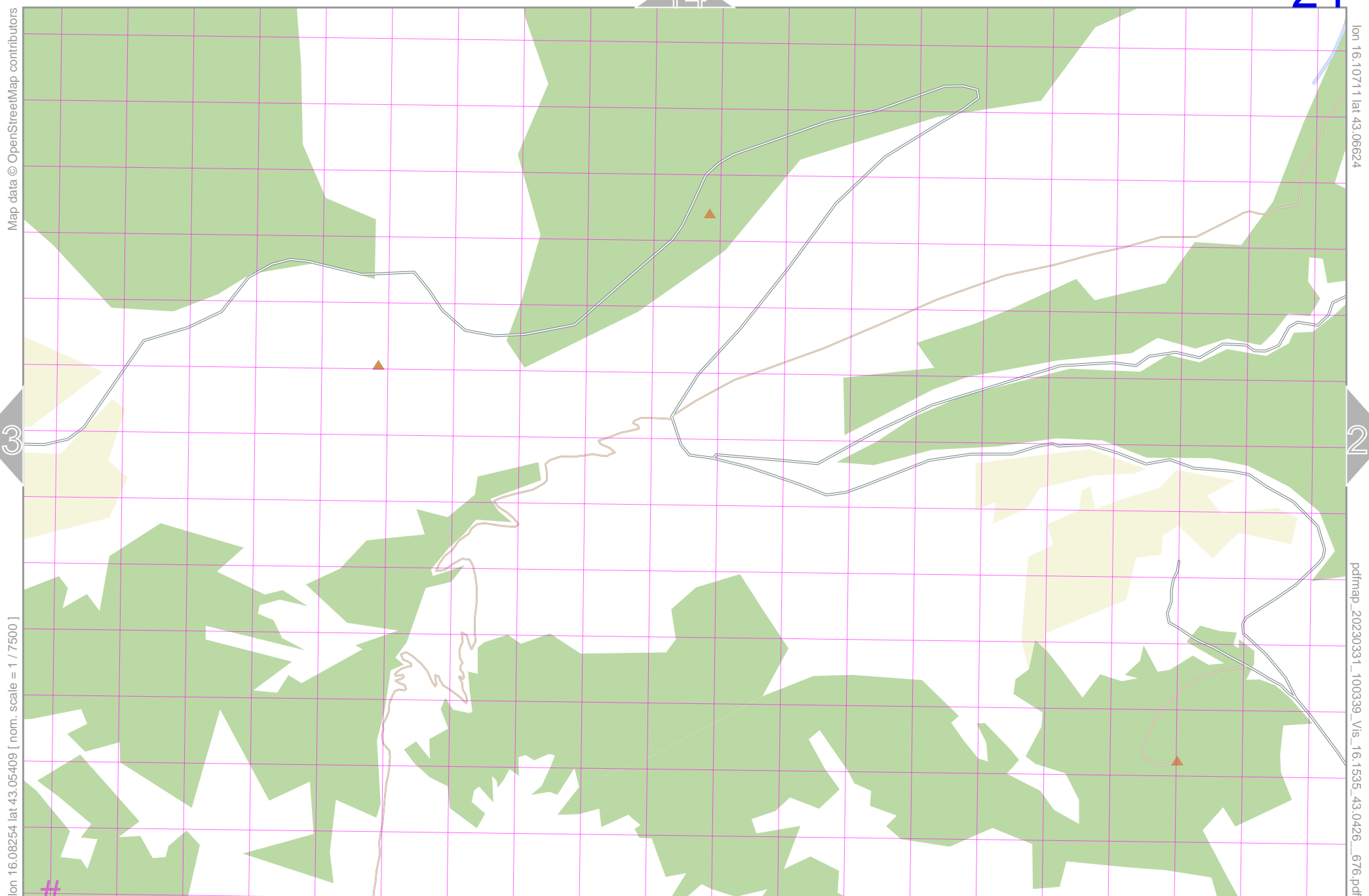
Dragodid

#

33

UTM: 33 T easting 586.30 km northing 4767.40 km
UTM-Grid-width = 100m





UTM: 33 T easting 588.20 km northing 4767.40 km
 UTM-Grid-width = 100m

Vis

25

15

26

35

Map data © OpenStreetMap contributors

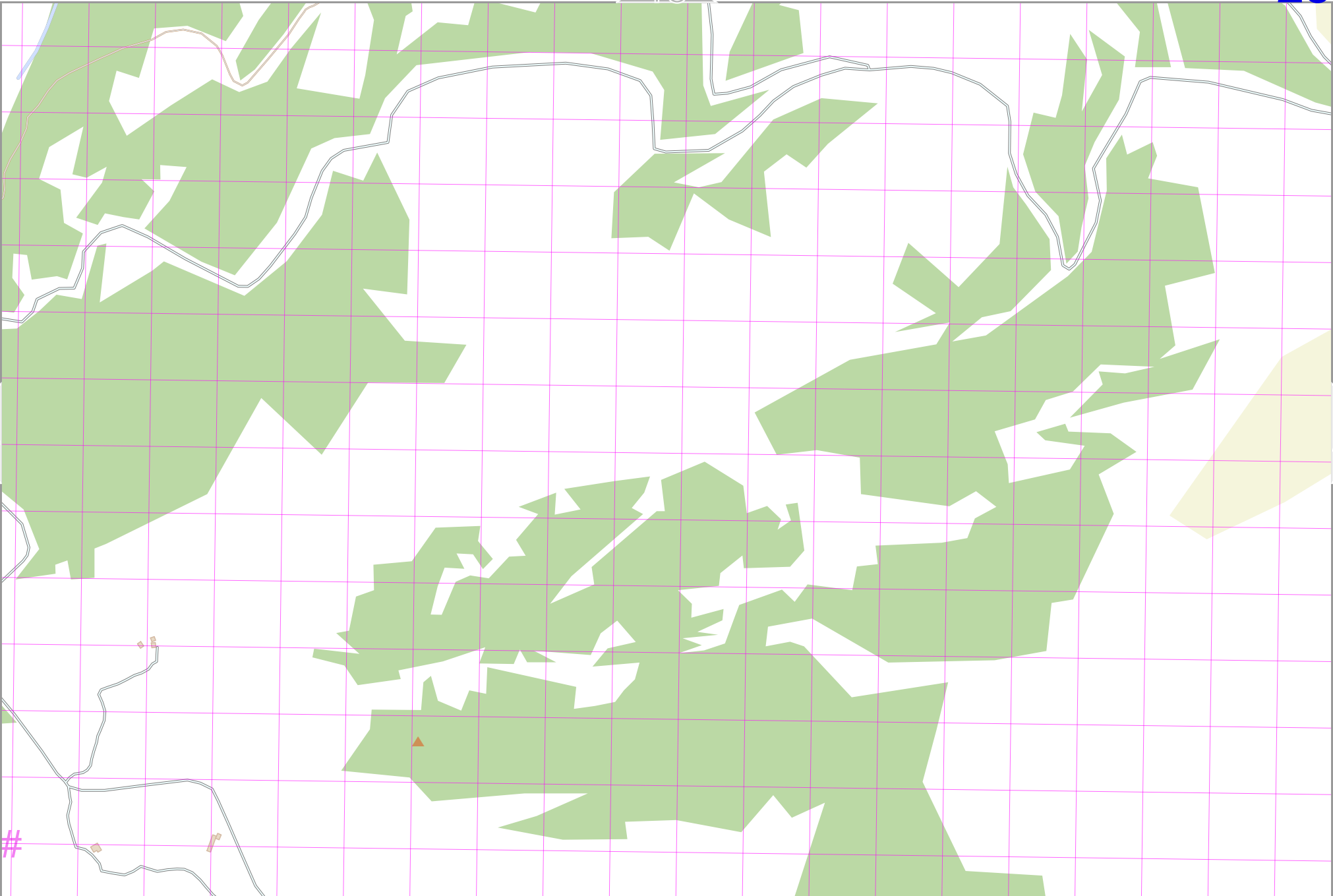
lon 16.13077 lat 43.06624

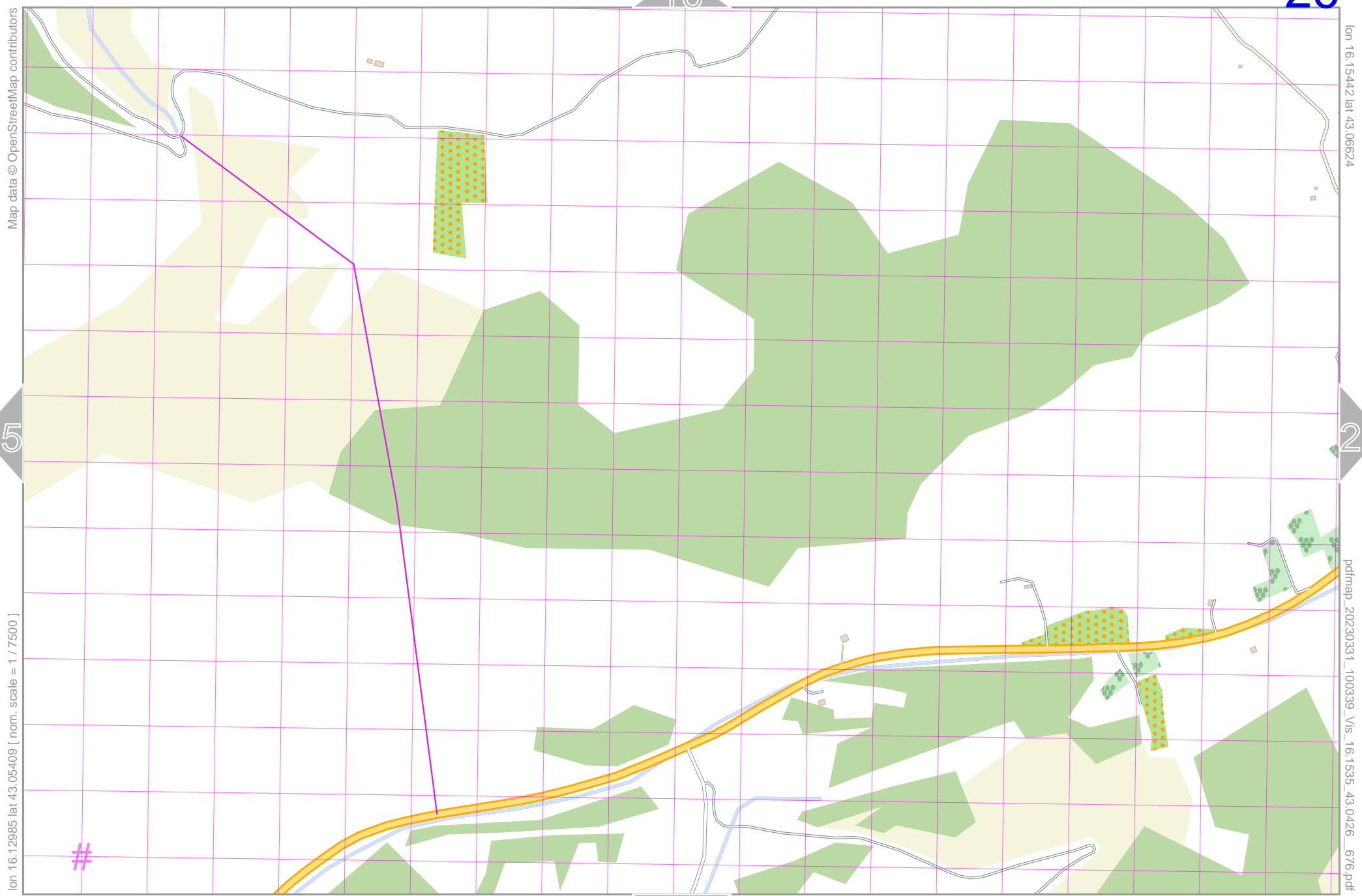
24

lon 16.10619 lat 43.05409 [nom. scale = 1 / 7500]

pdfmap_20230331_100339_Vis_16.1535_43.0426_676.pdf

UTM: 33 T easting 590.10 km northing 4767.50 km
UTM-Grid-width = 100m





Map data © OpenStreetMap contributors

lon 16.15442 lat 43.06624

pdfmap_20230331_100339_Vis_16.1535_43.0426_676.pdf

lon 16.12985 lat 43.05409 [nom. scale = 1 / 7500]

#

UTM: 33 T easting 592.10 km northing 4767.50 km

UTM-Grid-width = 100m

Map data © OpenStreetMap contributors

lon 16.17808 lat 43.06624

lon 16.15350 lat 43.05409 [nom. scale = 1 / 7500]

pdfmap_20230331_100339_Vis_16.1535_43.0426_676.pdf

UTM: 33 T easting 594.00 km northing 4767.50 km
UTM-Grid-width = 100m



Map data © OpenStreetMap contributors

lon 16.20173 lat 43.06624

27

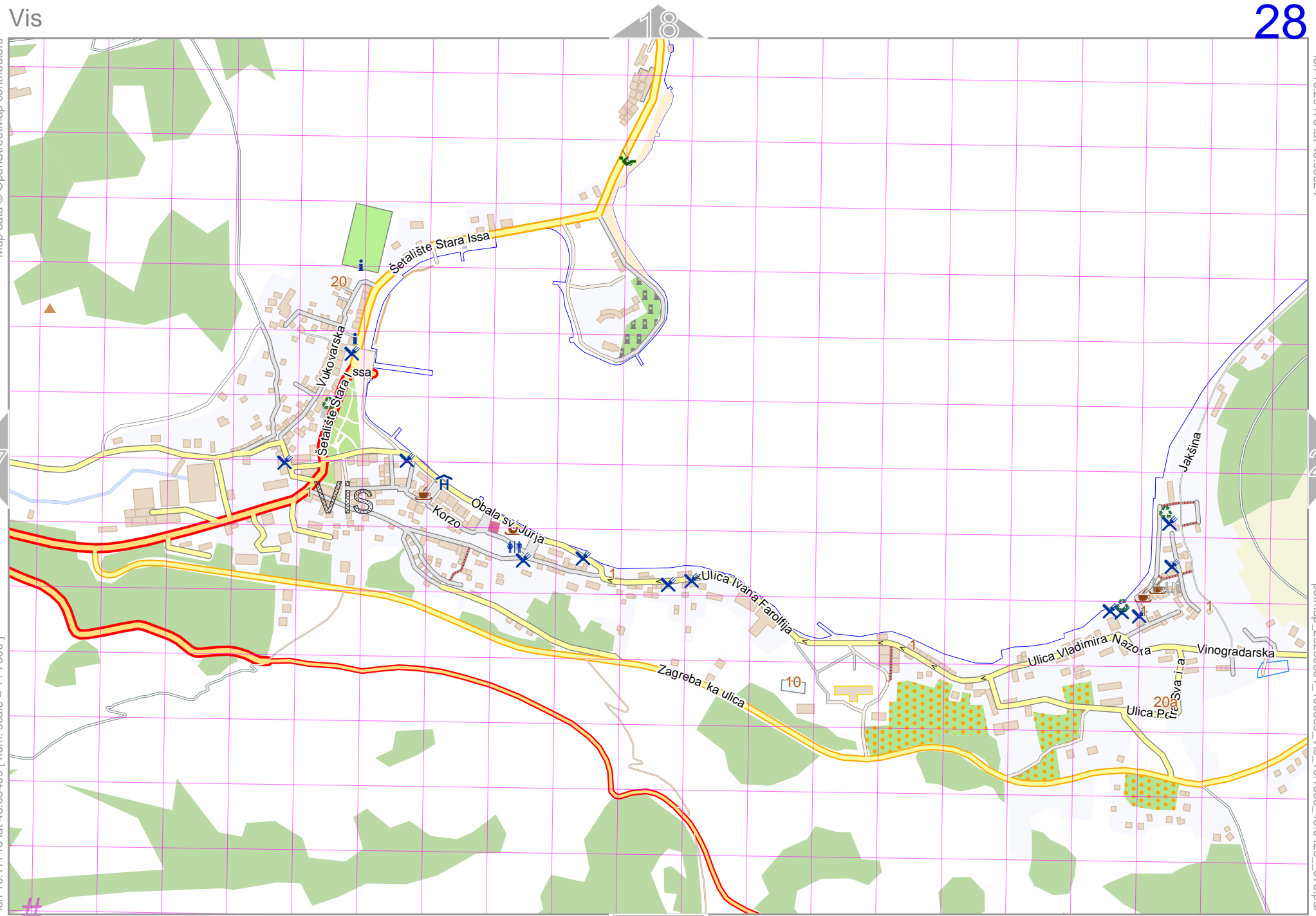
29

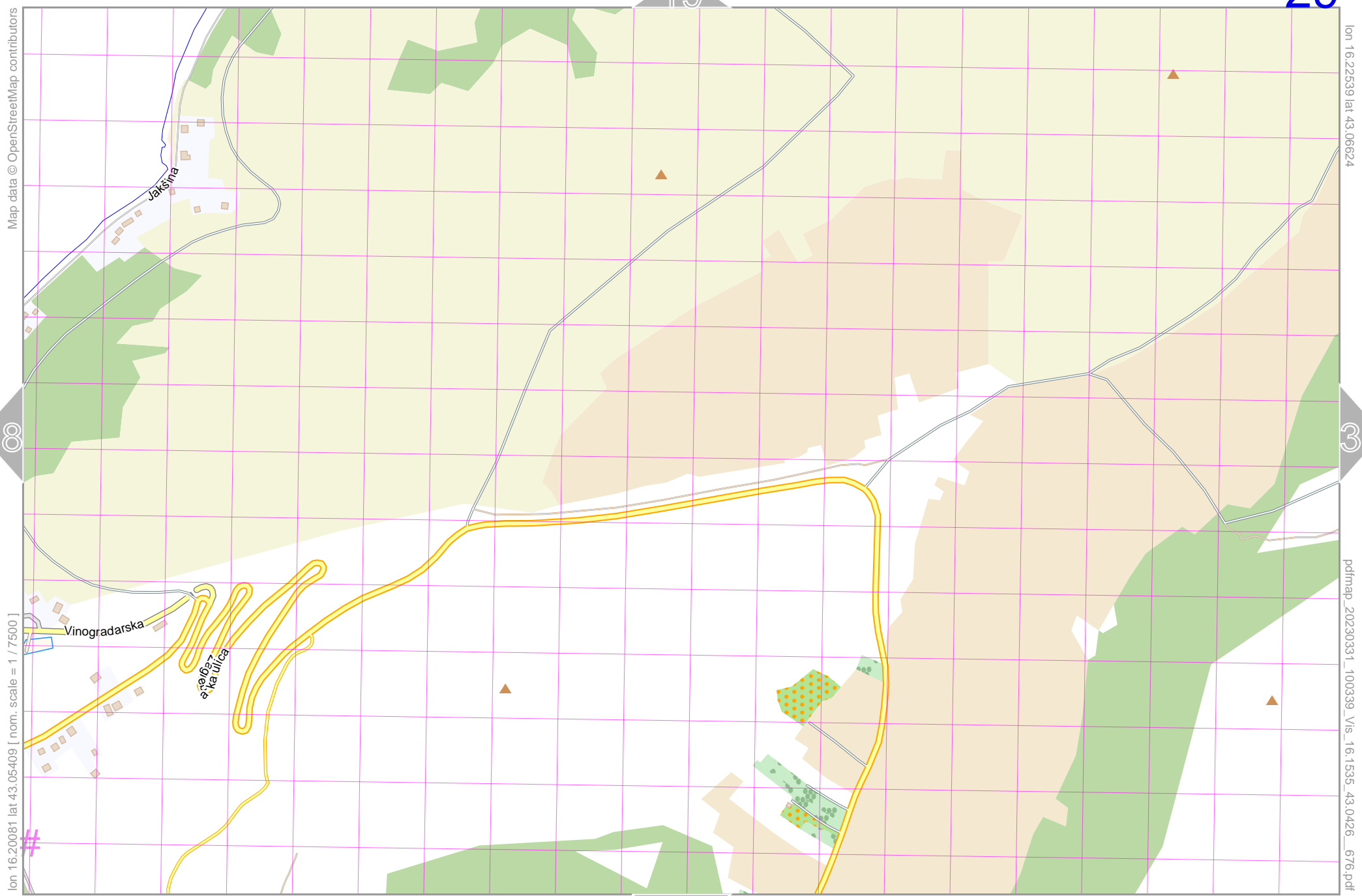
lon 16.17716 lat 43.05409 [nom. scale = 1 / 7500]

pdfmap_20230331_100339_Vis_16.1535_43.0426_676.pdf

#UTM: 33 T easting 595.90 km northing 4767.50 km
UTM-Grid-width = 100m

38





Map data © OpenStreetMap contributors

lon 16.22539 lat 43.06624

28

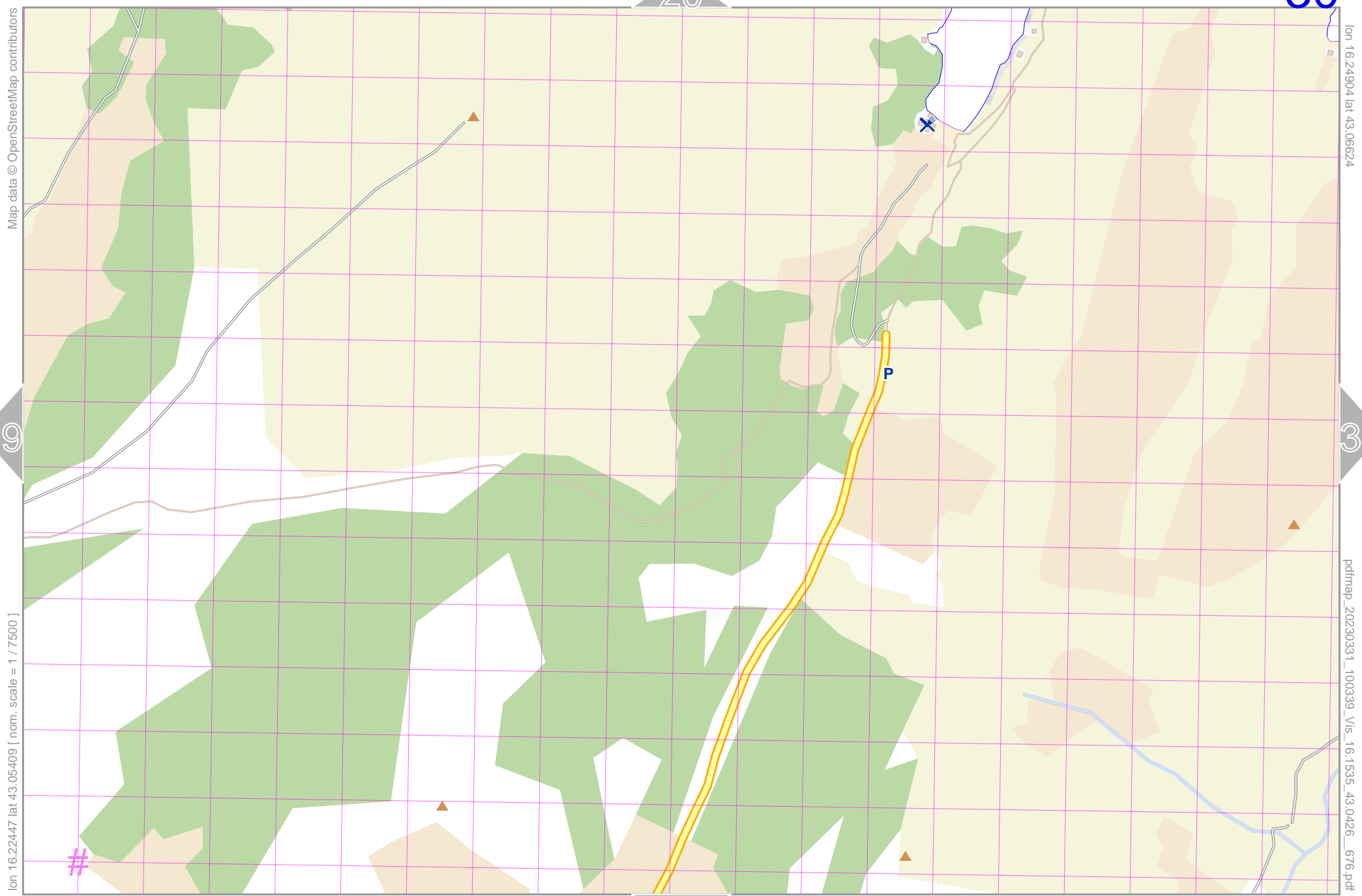
30

lon 16.20081 lat 43.05409 [nom. scale = 1 / 7500]

pdfmap_20230331_100339_Vis_16.1535_43.0426_676.pdf

UTM: 33 T easting 597.80 km northing 4767.60 km
UTM-Grid-width = 100m

39



Map data © OpenStreetMap contributors

lon 16.24904 lat 43.06624

29

31

lon 16.22447 lat 43.05409 [nom. scale = 1 / 7500]

pdfmap_20230331_100339_Vis_16.1535_43.0426_676.pdf

#

UTM: 33 T easting 599.80 km northing 4767.60 km
UTM-Grid-width = 100m

40

Vis

Map data © OpenStreetMap contributors

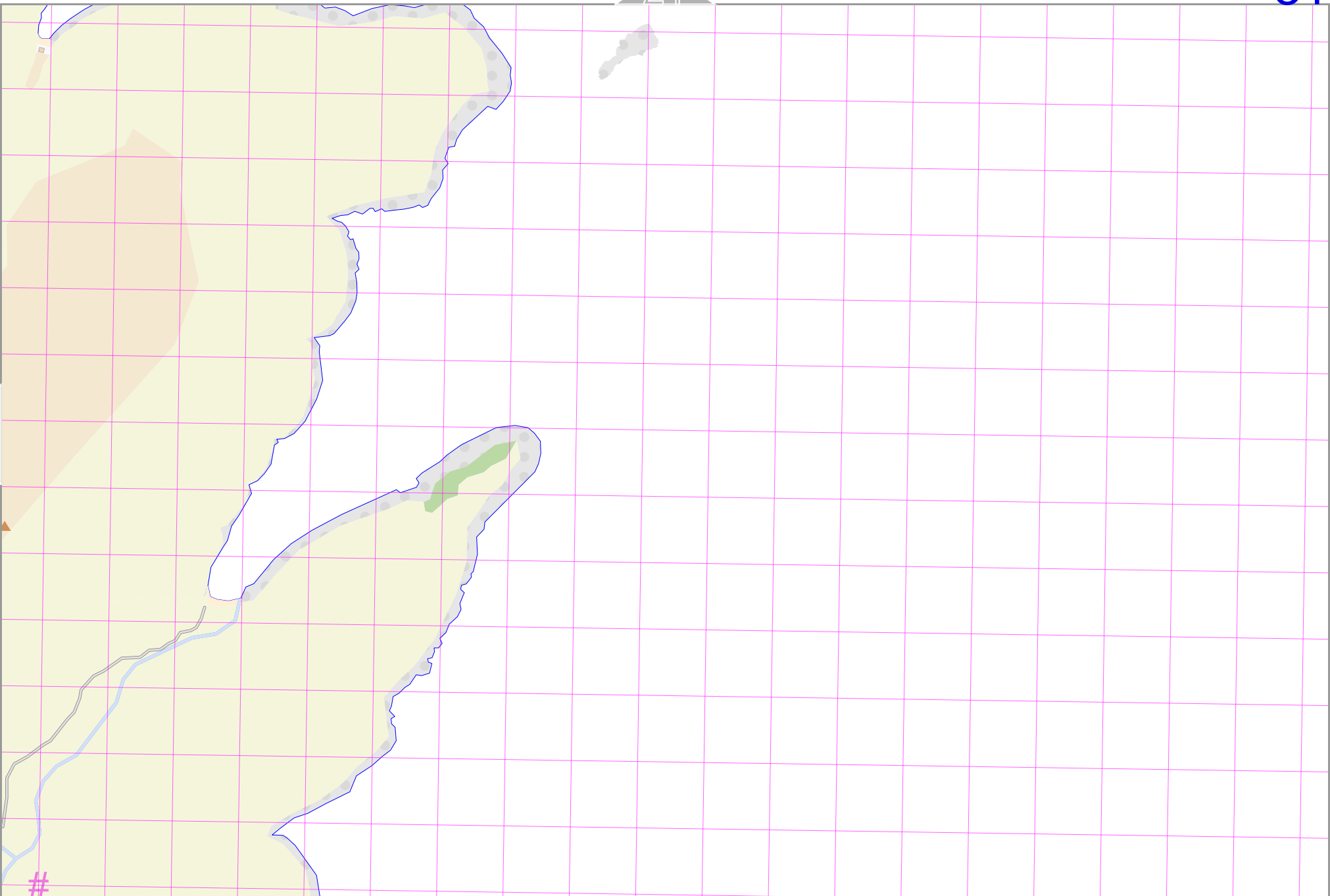
lon 16.27270 lat 43.06624

pdfmap_20230331_100339_Vis_16.1535_43.0426_676.pdf

lon 16.24812 lat 43.05409 [nom. scale = 1 / 7500]

#

UTM: 33 T easting 601.70 km northing 4767.60 km
UTM-Grid-width = 100m



Vis

22

32

Map data © OpenStreetMap contributors

lon 16.05980 lat 43.05477

lon 16.03523 lat 43.04262 [nom. scale = 1 / 7500]

pdfmap_20230331_100339_Vis_16.1535_43.0426_676.pdf

#

42

33

UTM: 33 T easting 584.40 km northing 4766.10 km
UTM-Grid-width = 100m



Vis

23

33

Map data © OpenStreetMap contributors

lon 16.08346 lat 43.05477

32

34

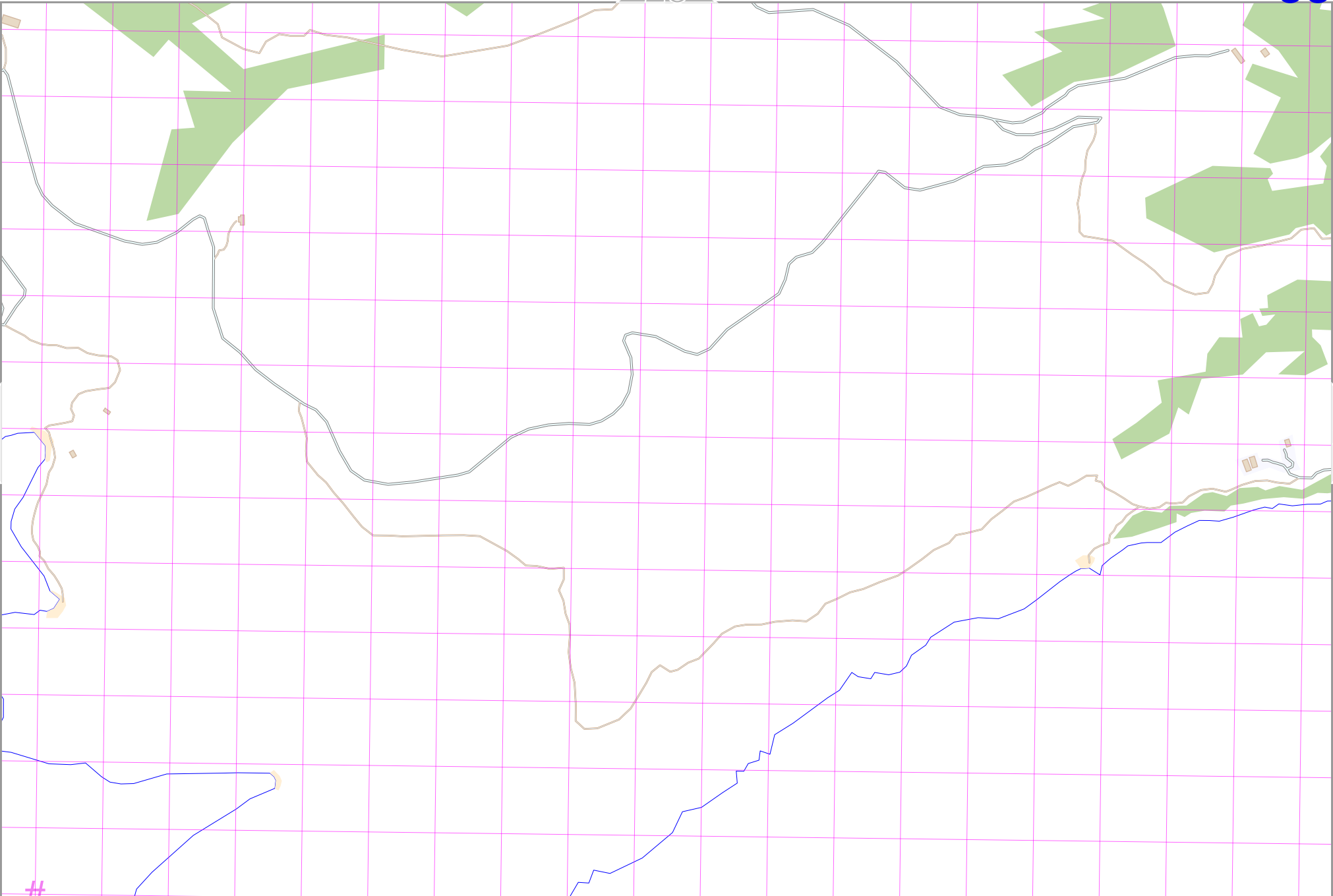
lon 16.05888 lat 43.04262 [nom. scale = 1 / 7500]

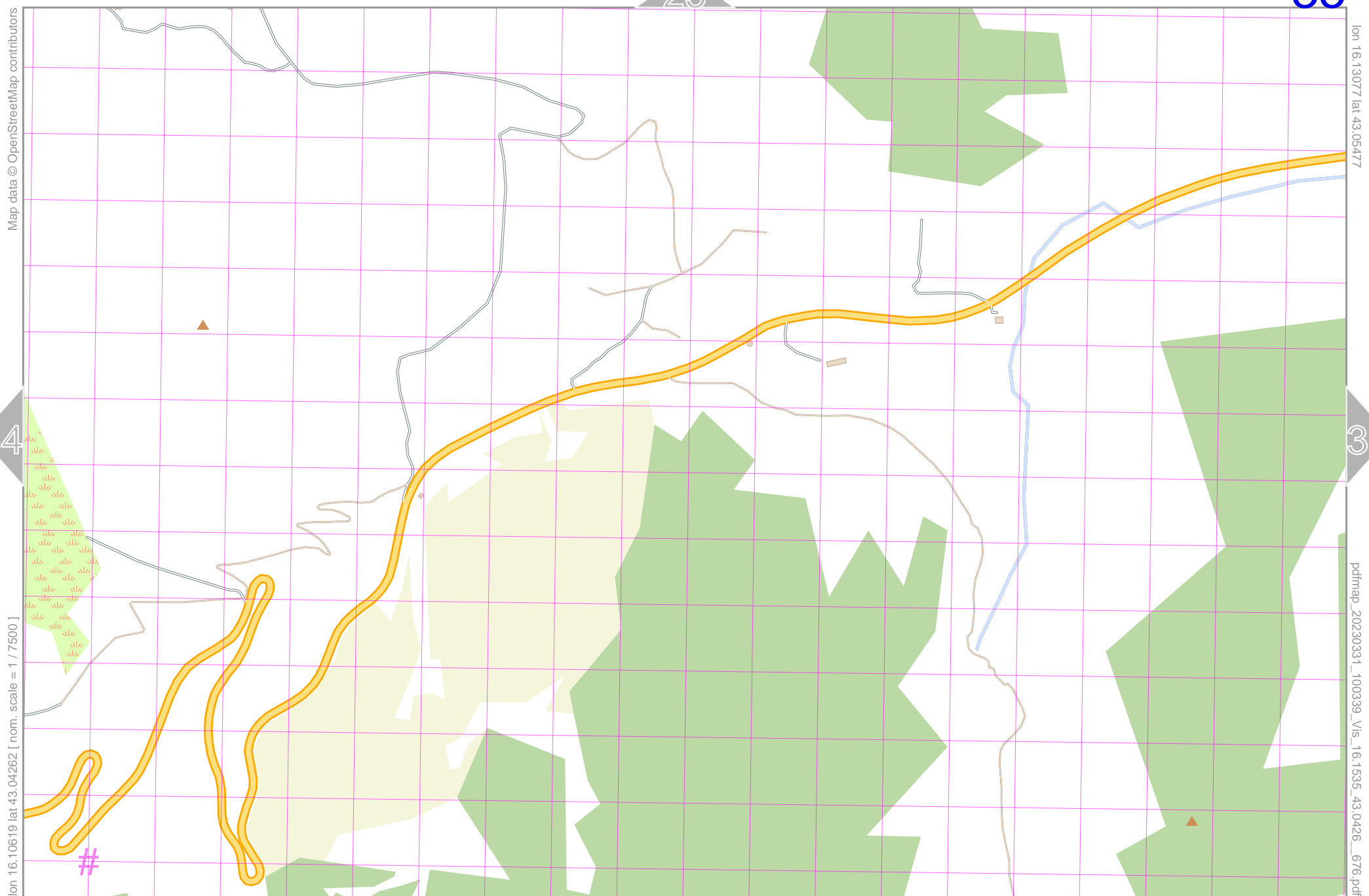
pdfmap_20230331_100339_Vis_16.1535_43.0426_676.pdf

#

UTM: 33 T easting 586.30 km northing 4766.10 km
UTM-Grid-width = 100m

43





Map data © OpenStreetMap contributors

lon 16.13077 lat 43.05477

34

36

lon 16.10619 lat 43.04262 [nom. scale = 1 / 7500]

pdfmap_20230331_100339_Vis_16.1535_43.0426_676.pdf

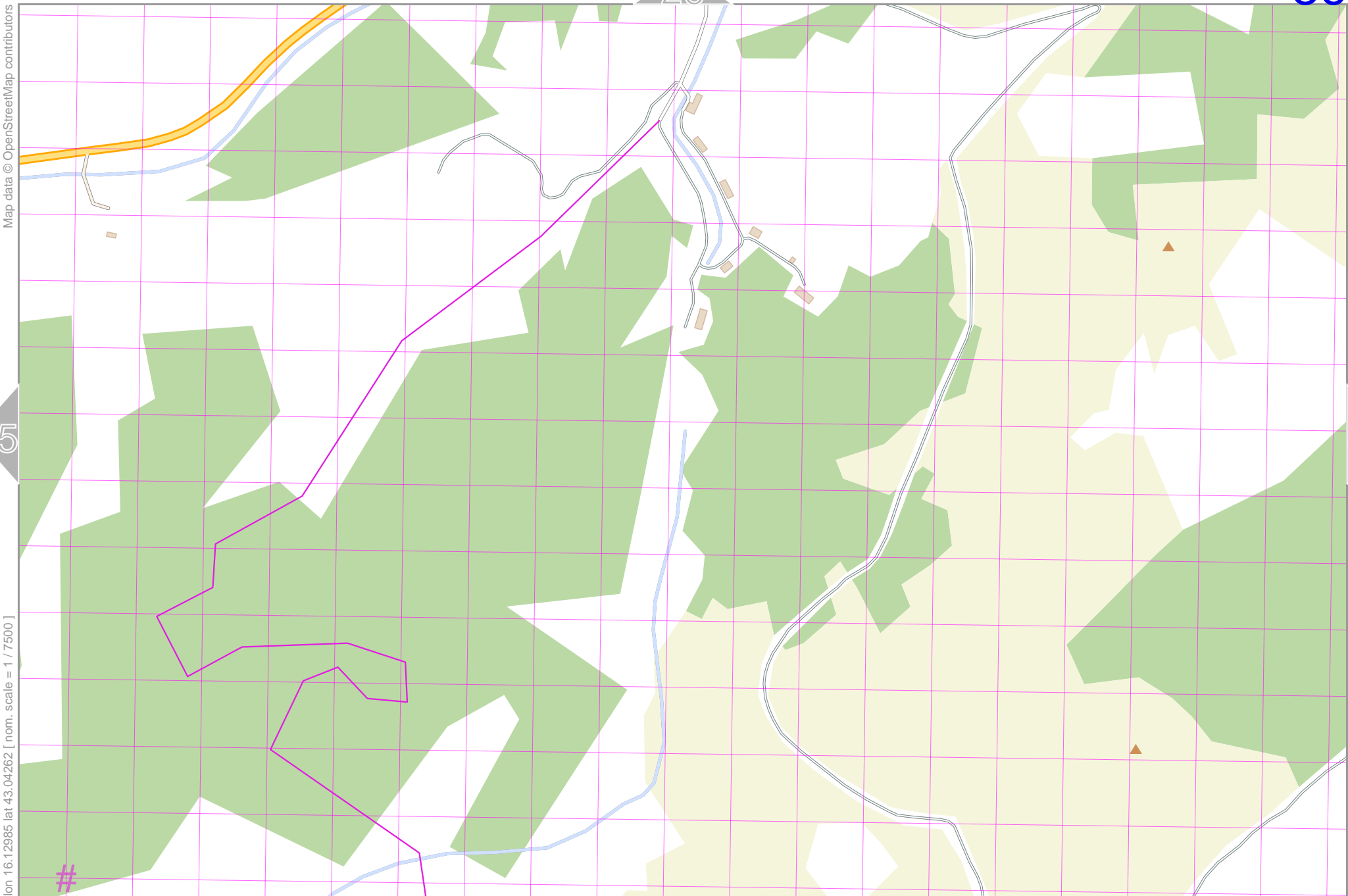
UTM: 33 T easting 590.20 km northing 4766.20 km
UTM-Grid-width = 100m

Vis

36

26

lon 16.15442 lat 43.05477



Map data © OpenStreetMap contributors

35

37

lon 16.12985 lat 43.04262 [nom. scale = 1 / 7500]

pdfmap_20230331_100339_Vis_16.1535_43.0426_676.pdf

UTM: 33 T easting 592.10 km northing 4766.20 km
UTM-Grid-width = 100m

46

Map data © OpenStreetMap contributors

lon 16.17808 lat 43.05477

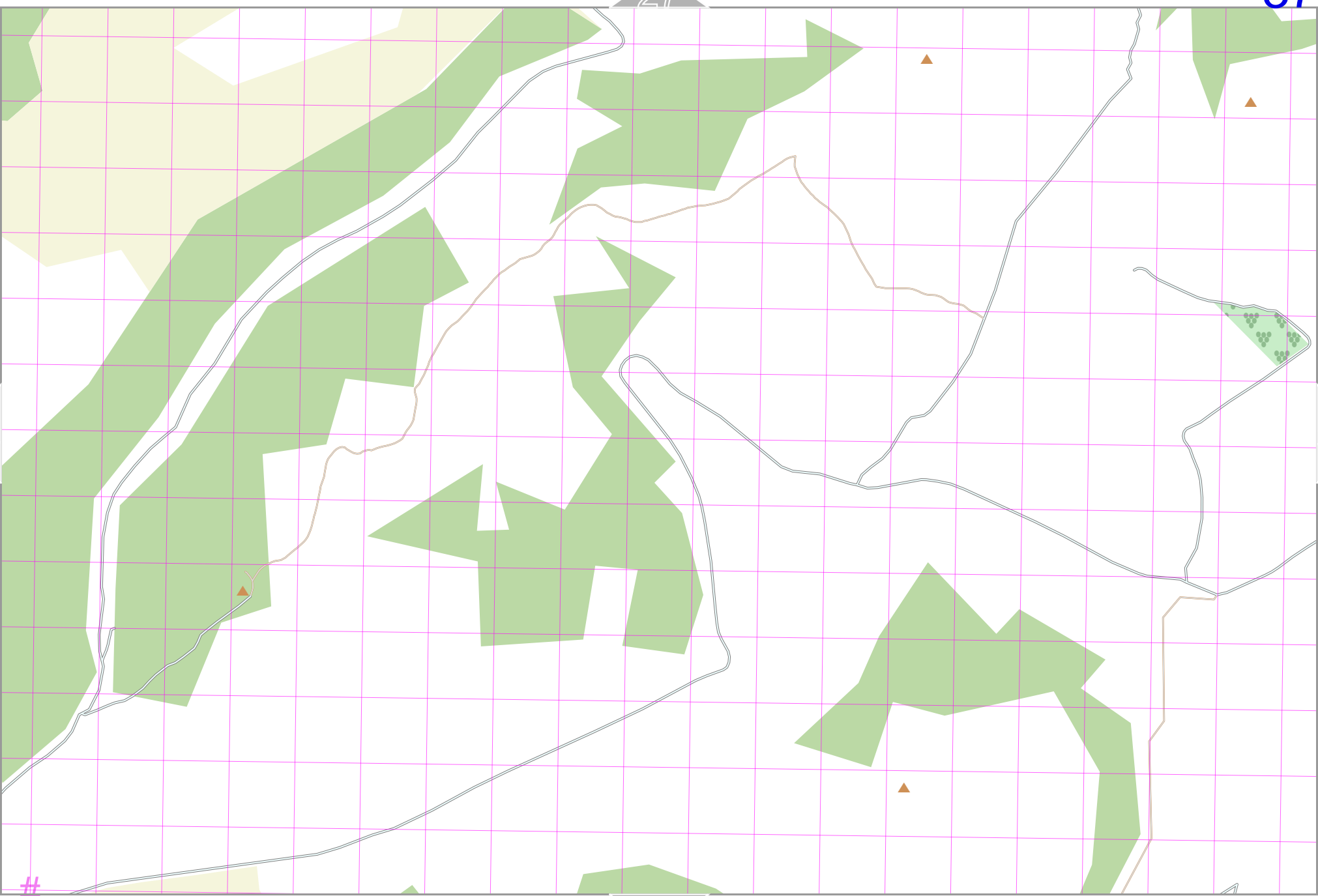
38

pdfmap_20230331_100339_Vis_16.1535_43.0426_676.pdf

lon 16.15350 lat 43.04262 [nom. scale = 1 / 7500]

#

UTM: 33 T easting 594.00 km northing 4766.20 km
UTM-Grid-width = 100m



Vis

38

28

39

48

Map data © OpenStreetMap contributors

lon 16.20173 lat 43.05477

37

lon 16.17716 lat 43.04262 [nom. scale = 1 / 7500]

pdfmap_20230331_100339_Vis_16.1535_43.0426_676.pdf

#

UTM: 33 T easting 595.90 km northing 4766.30 km
UTM-Grid-width = 100m



Vis

39

29

40

49

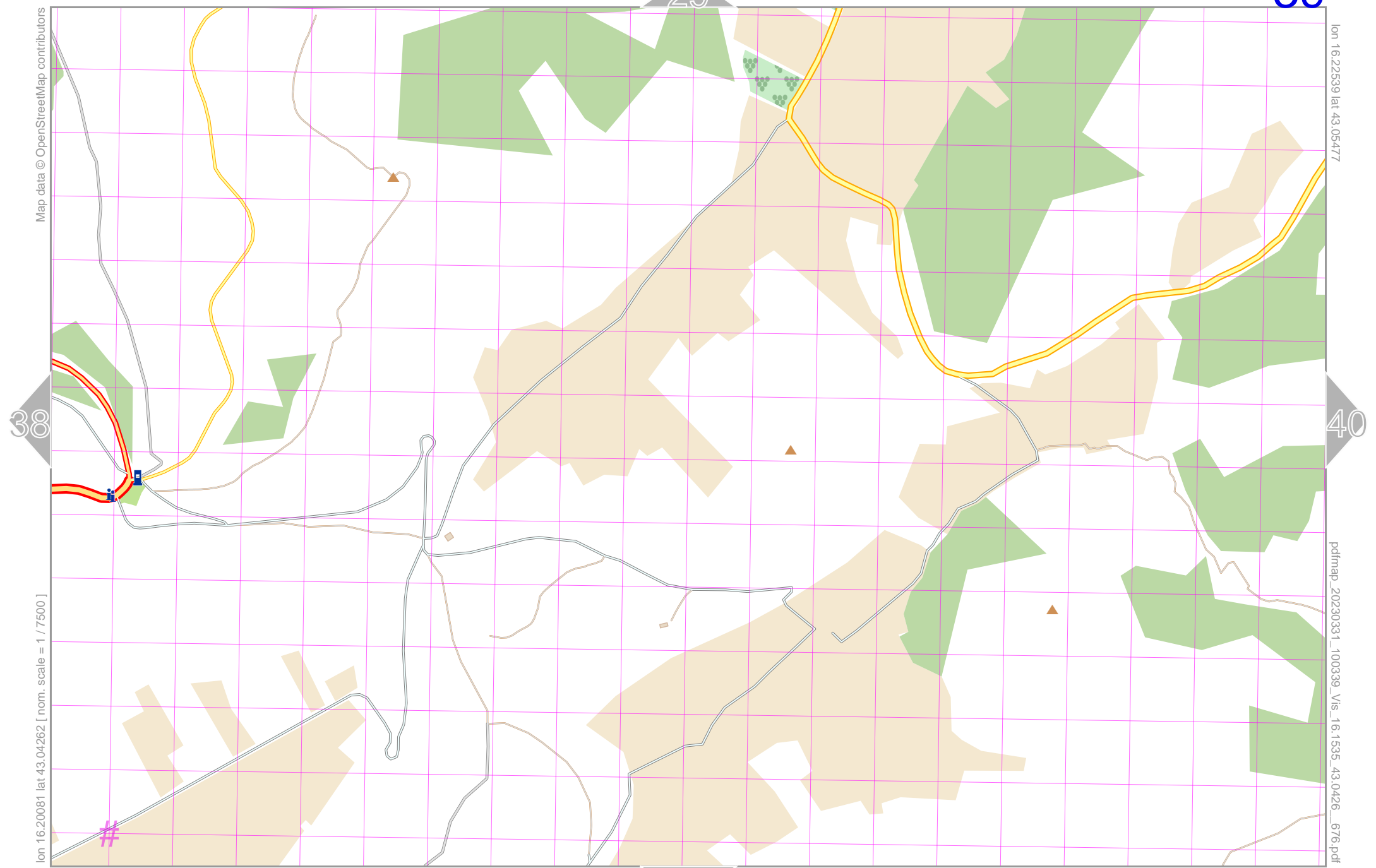
Map data © OpenStreetMap contributors

lon 16.22539 lat 43.05477

pdfmap_20230331_100339_Vis_16.1535_43.0426_676.pdf

lon 16.20081 lat 43.04262 [nom. scale = 1 / 7500]

UTM: 33 T easting 597.90 km northing 4766.30 km
UTM-Grid-width = 100m



Vis

40

30

Map data © OpenStreetMap contributors

lon 16.24904 lat 43.05477

39

41

Smokovo

lon 16.22447 lat 43.04262 [nom. scale = 1 / 7500]

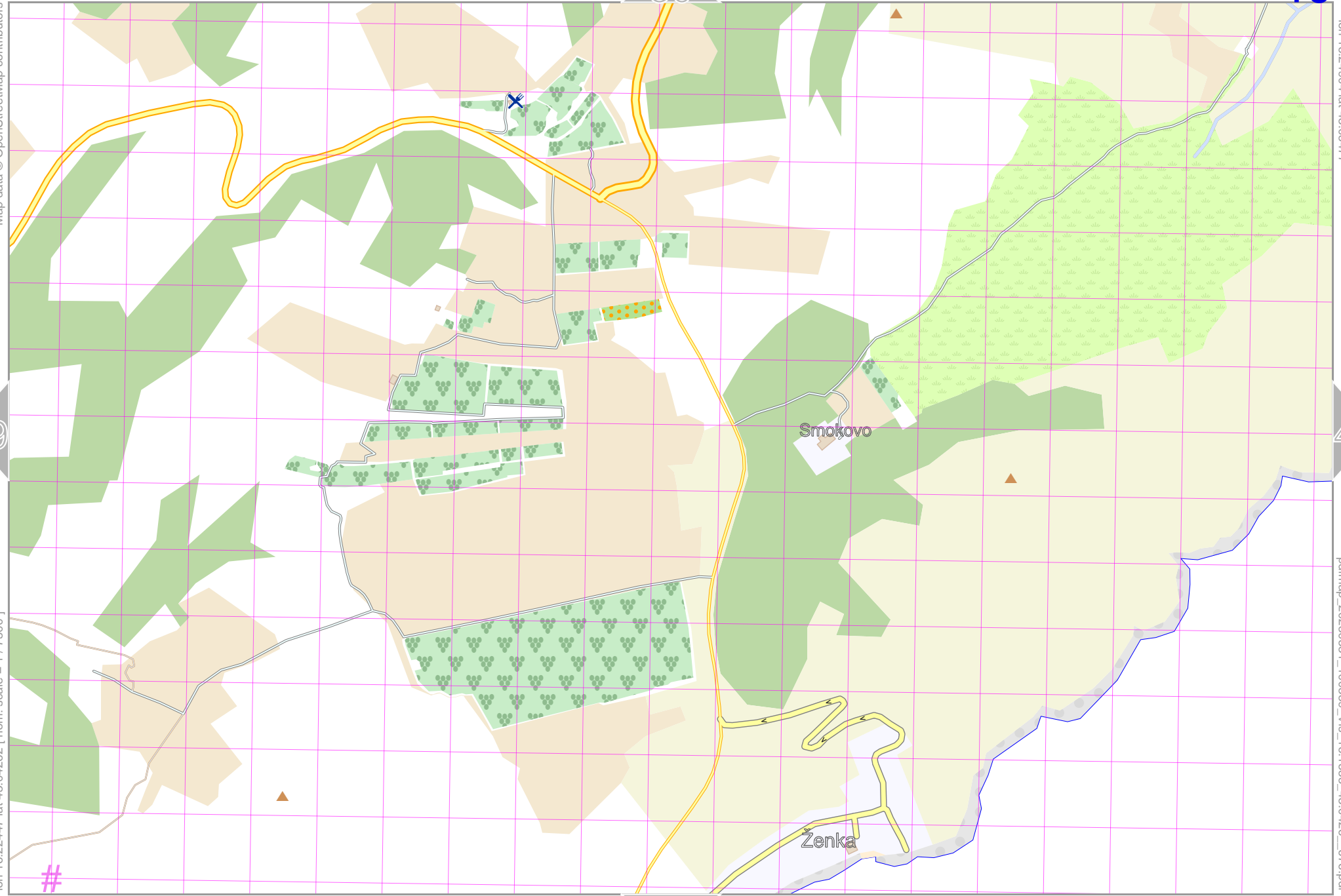
pdfmap_20230331_100339_Vis_16.1535_43.0426_676.pdf

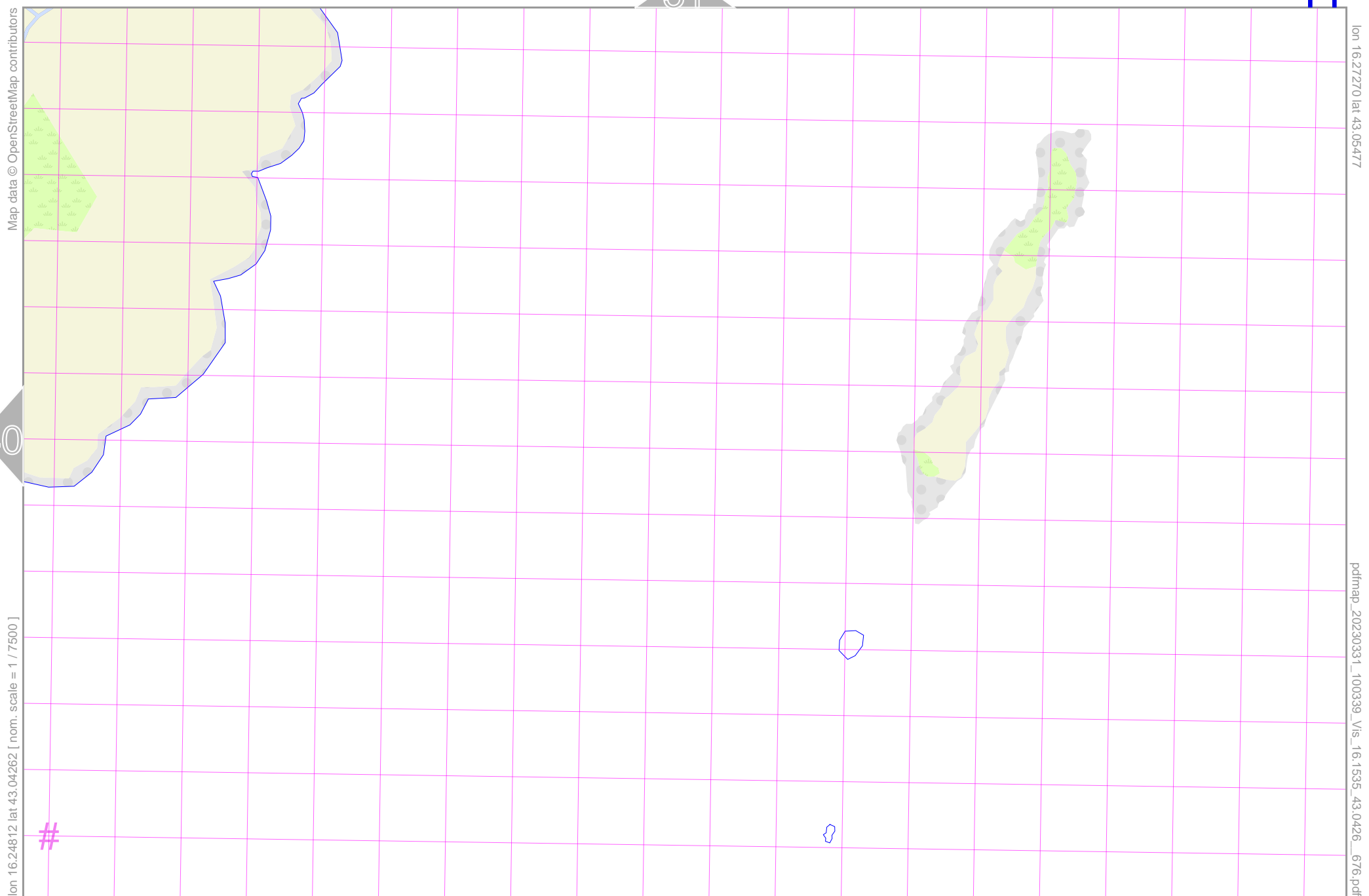
Zenka

50

#

UTM: 33 T easting 599.80 km northing 4766.30 km
UTM-Grid-width = 100m





Map data © OpenStreetMap contributors

lon 16.27270 lat 43.05477

pdfmap_20230331_100339_Vis_16.1535_43.0426_676.pdf

lon 16.24812 lat 43.04262 [nom. scale = 1 / 7500]

UTM: 33 T easting 601.70 km northing 4766.40 km
UTM-Grid-width = 100m

Vis

32

42

top

Map data © OpenStreetMap contributors

lon 16.05980 lat 43.04329

lon 16.05923 lat 43.03114 [nom. scale = 1 / 7500]

pdfmap_20230331_100339_Vis_16.1535_43.0426_676.pdf

43

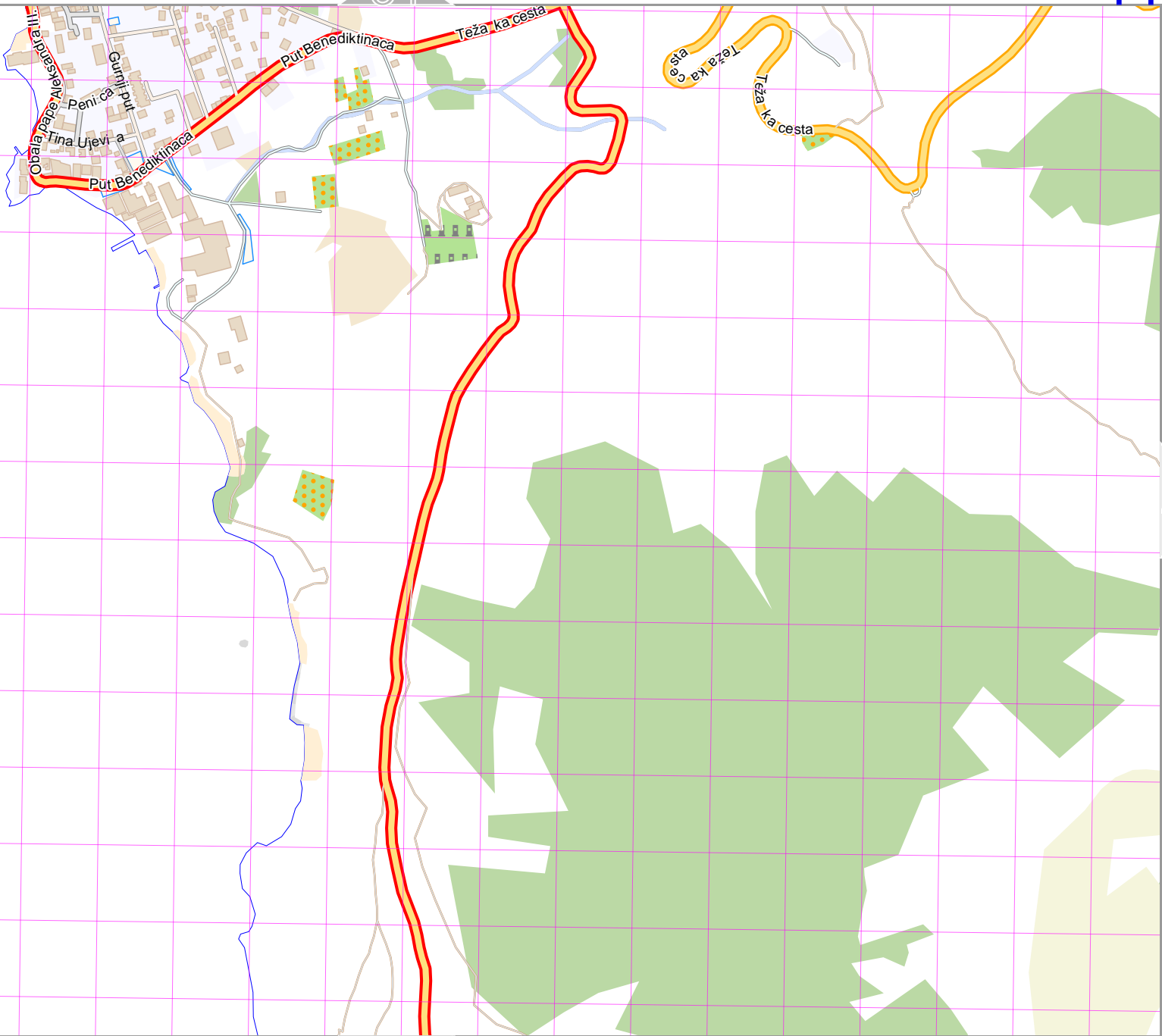
#

52

UTM: 33 T easting 584.40 km northing 4764.80 km
UTM-Grid-width = 100m

Map data © OpenStreetMap contributors

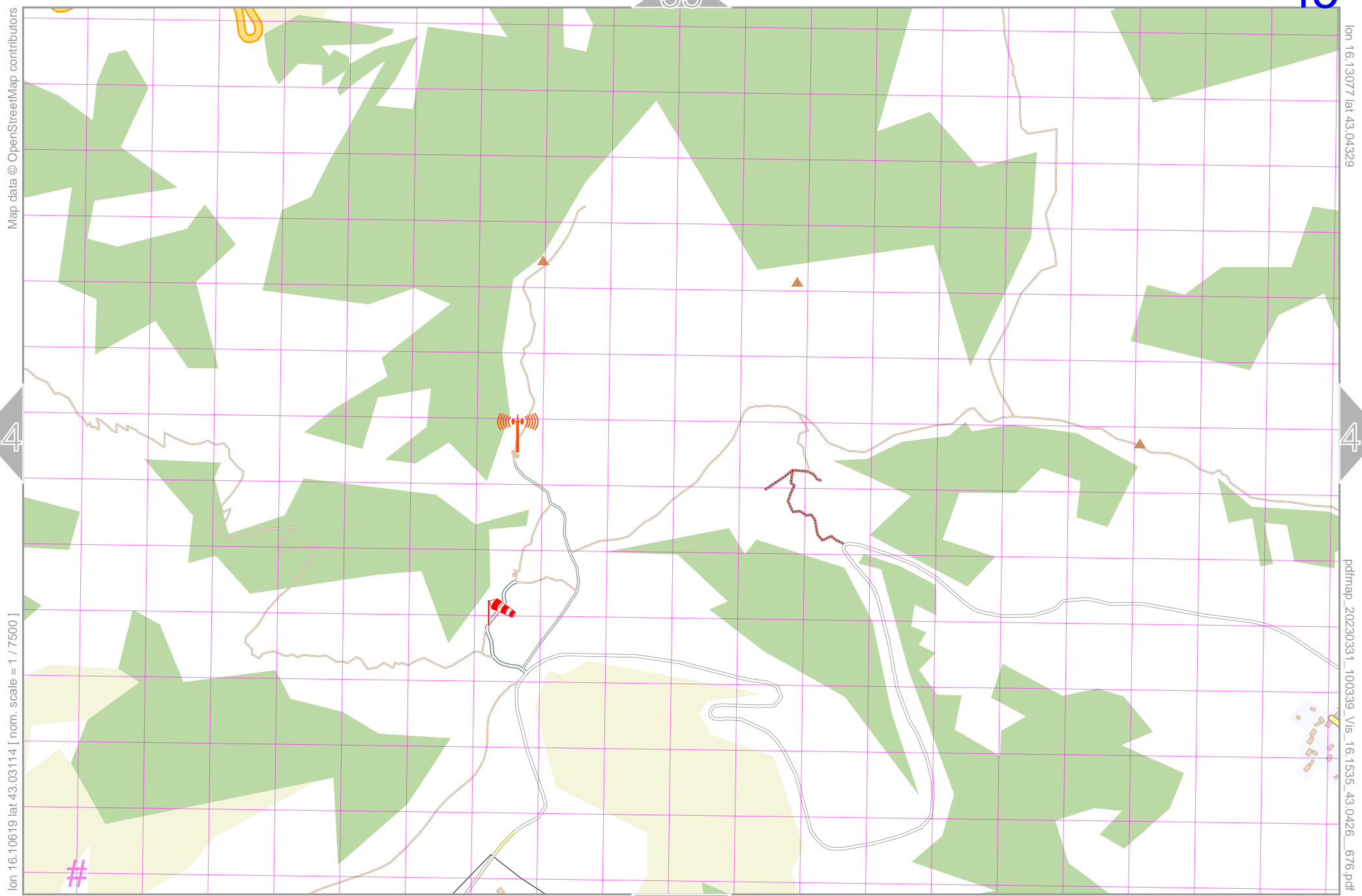
lon 16.10711 lat 43.04329



lon 16.08254 lat 43.03114 [nom. scale = 1 / 7500]

pdfmap_20230331_100339_Vis_16.1535_43.0426_676.pdf

UTM: 33 T easting 588.20 km northing 4764.90 km
UTM-Grid-width = 100m



Map data © OpenStreetMap contributors

lon 16.13077 lat 43.04329

44

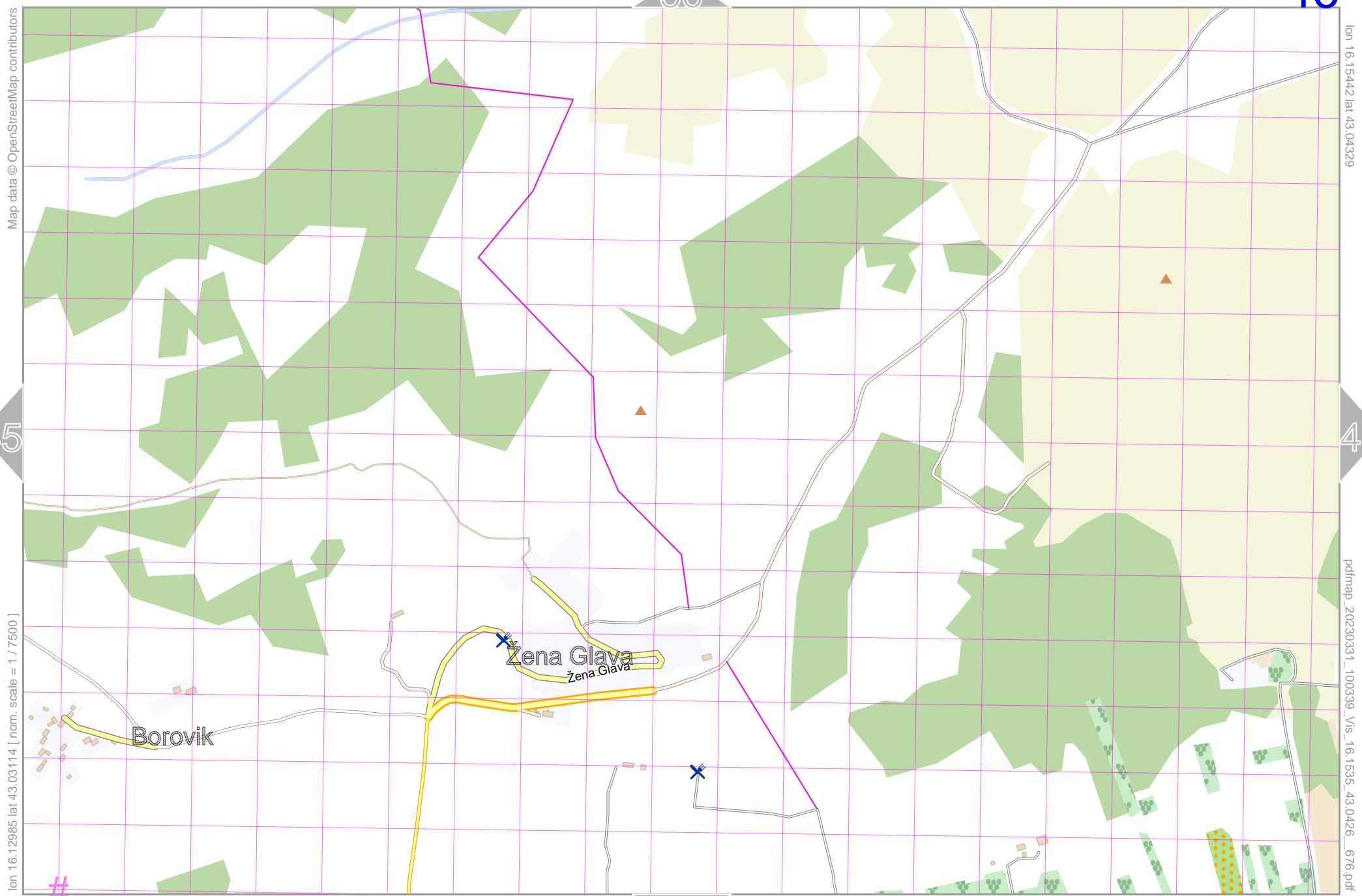
46

lon 16.10619 lat 43.03114 [nom. scale = 1 / 7500]

pdfmap_20230331_100339_Vis_16.1535_43.0426_676.pdf

#

UTM: 33 T easting 590.20 km northing 4764.90 km
UTM-Grid-width = 100m



Map data © OpenStreetMap contributors

lon 16.15442 lat 43.04329

lon 16.12985 lat 43.03114 [nom. scale = 1 / 7500]

pdfmap_20230331_100339_Vis_16.1535_43.0426_676.pdf

UTM: 33 T easting 592.10 km northing 4764.90 km

UTM-Grid-width = 100m

Map data © OpenStreetMap contributors

lon 16.17808 lat 43.04329

pdfmap_20230331_100339_Vis_16.1535_43.0426_676.pdf

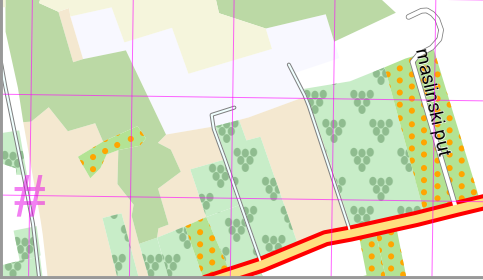
lon 16.15350 lat 43.03114 [nom. scale = 1 / 7500]

UTM: 33 T easting 594.00 km northing 4765.00 km

UTM-Grid-width = 100m

46

48



Vis

48

38

49

47

58

Map data © OpenStreetMap contributors

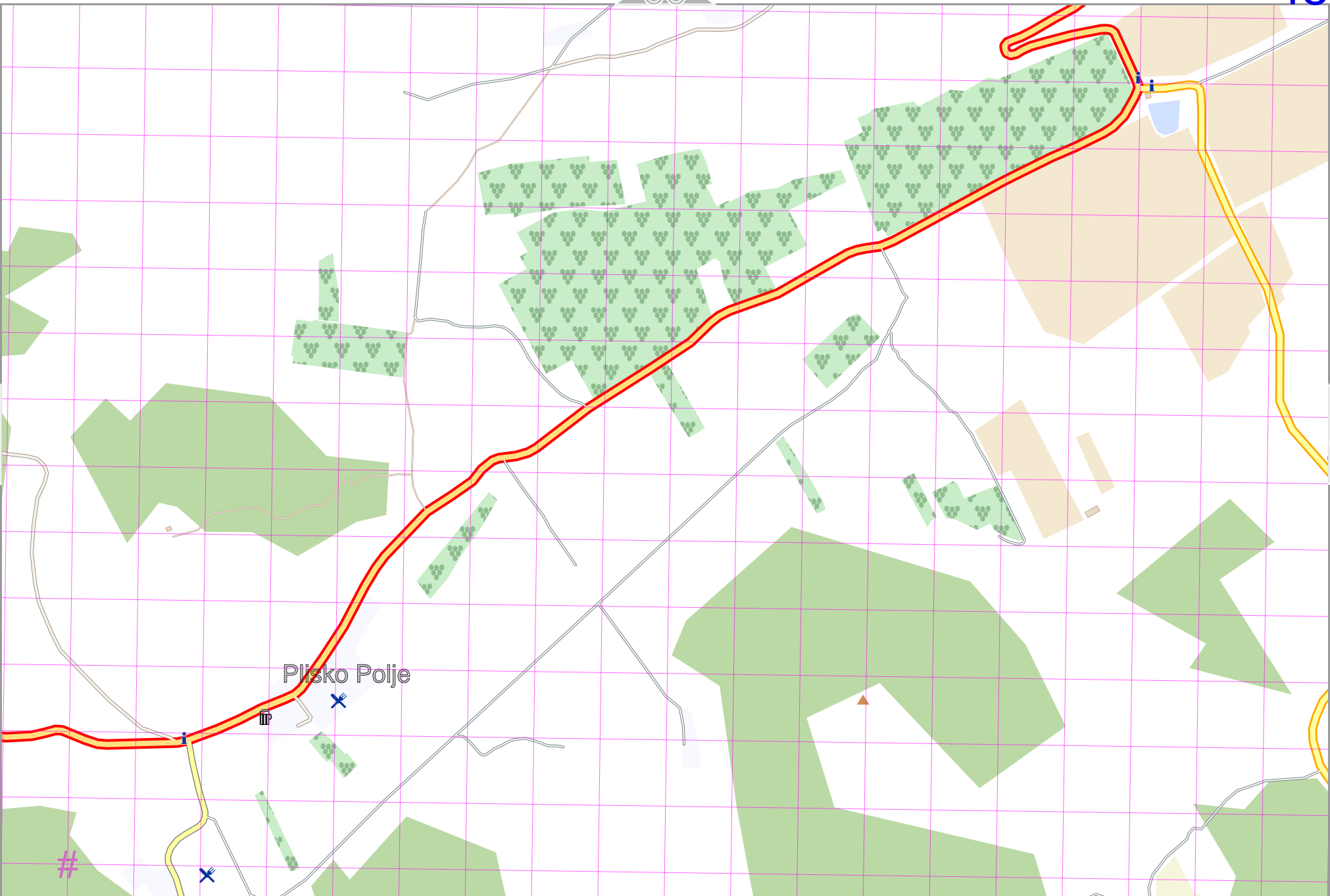
lon 16.201731 lat 43.04329

lon 16.17716 lat 43.03114 [nom. scale = 1 / 7500]

pdfmap_20230331_100339_Vis_16.1535_43.0426_676.pdf

Plisko Polje

UTM: 33 T easting 596.00 km northing 4765.00 km
UTM-Grid-width = 100m



Vis

Map data © OpenStreetMap contributors

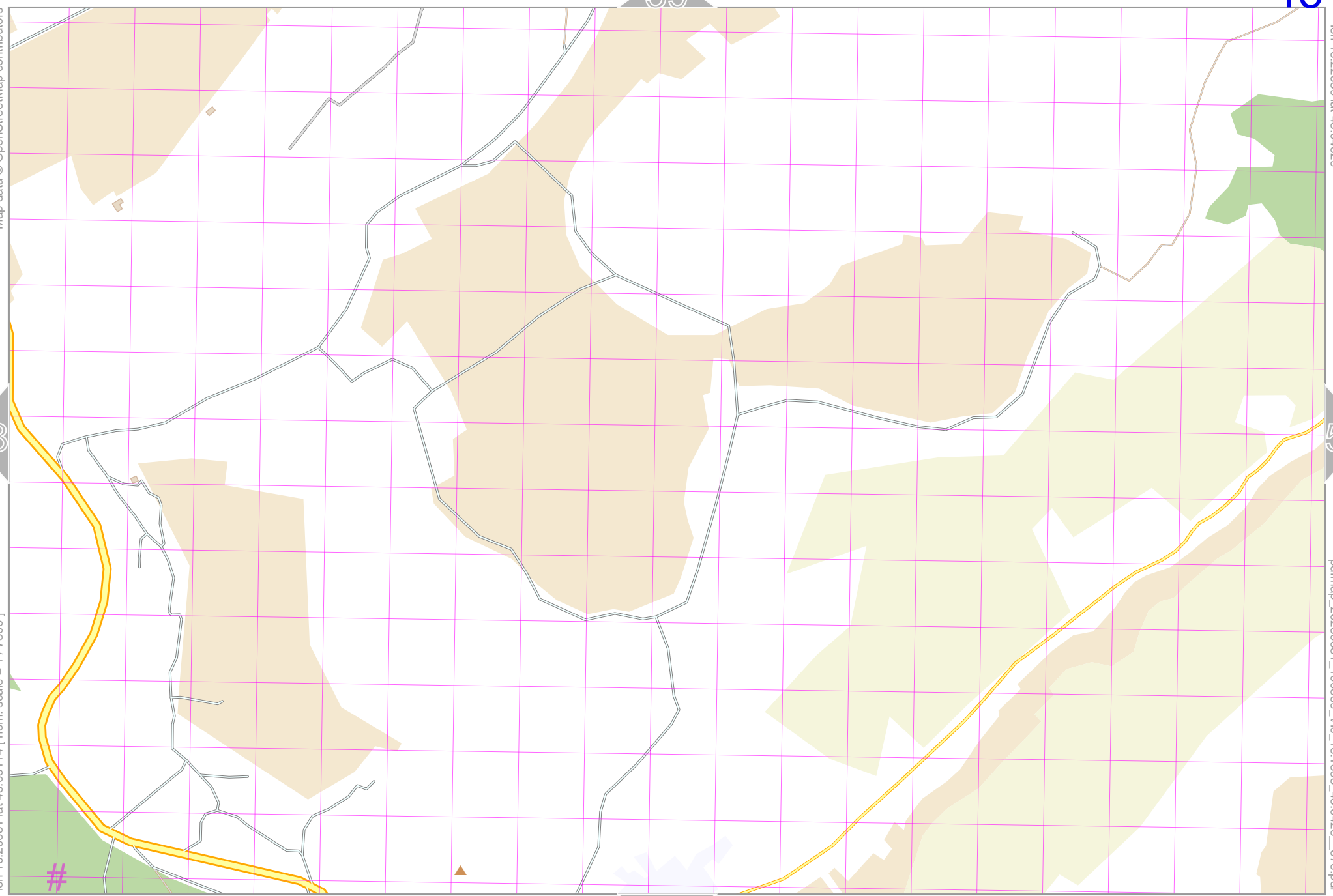
lon 16.22539 lat 43.04329

lon 16.20081 lat 43.03114 [nom. scale = 1 / 7500]

pdfmap_20230331_100339_Vis_16.1535_43.0426_676.pdf

#

UTM: 33 T easting 597.90 km northing 4765.00 km
UTM-Grid-width = 100m



Map data © OpenStreetMap contributors

lon 16.24904 lat 43.04329

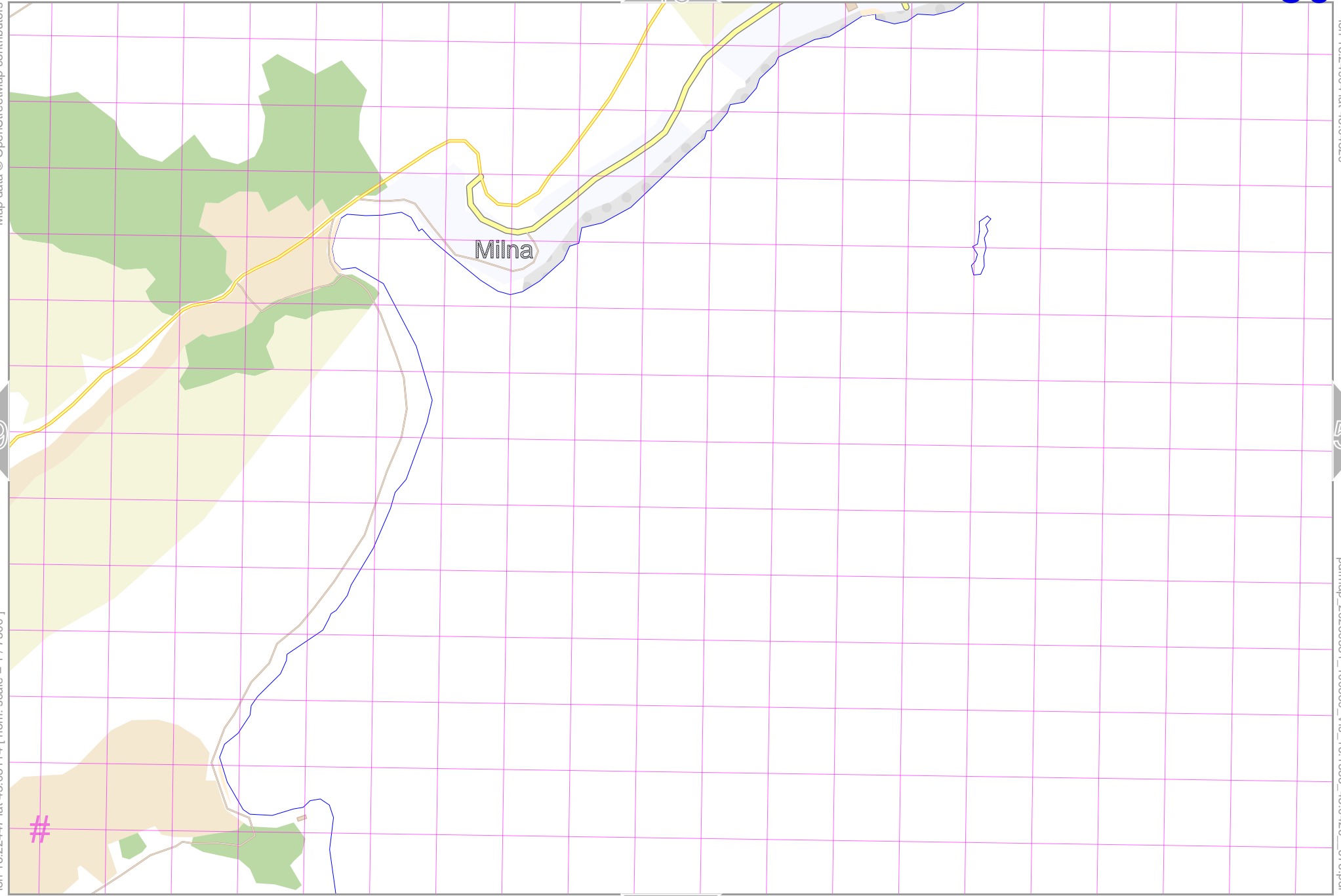
Milna

lon 16.22447 lat 43.03114 [nom. scale = 1 / 7500]

pdfmap_20230331_100339_Vis_16.1535_43.0426_676.pdf

#

UTM: 33 T easting 599.80 km northing 4765.10 km
UTM-Grid-width = 100m





Map data © OpenStreetMap contributors

lon 16.24812 lat 43.04329

pdfmap_20230331_100339_Vis_16.1535_43.0426_676.pdf

lon 16.24812 lat 43.03114 [nom. scale = 1 / 7500]

UTM: 33 T easting 601.70 km northing 4765.10 km UTM-Grid-width = 100m

Vis

42

52

top

Map data © OpenStreetMap contributors

lon 16.05980 lat 43.03181

lon 16.03523 lat 43.01966 [nom. scale = 1 / 7500]


pdfmap_20230331_100339_Vis_16.1535_43.0426_676.pdf

#

53

62

UTM: 33 T easting 584.40 km northing 4763.60 km
UTM-Grid-width = 100m



Map data © OpenStreetMap contributors

lon 16.08346 lat 43.03181

52

54

lon 16.05888 lat 43.01966 [nom. scale = 1 / 7500]

pdfmap_20230331_100339_Vis_16.1535_43.0426_676.pdf

#

Vis

Map data © OpenStreetMap contributors

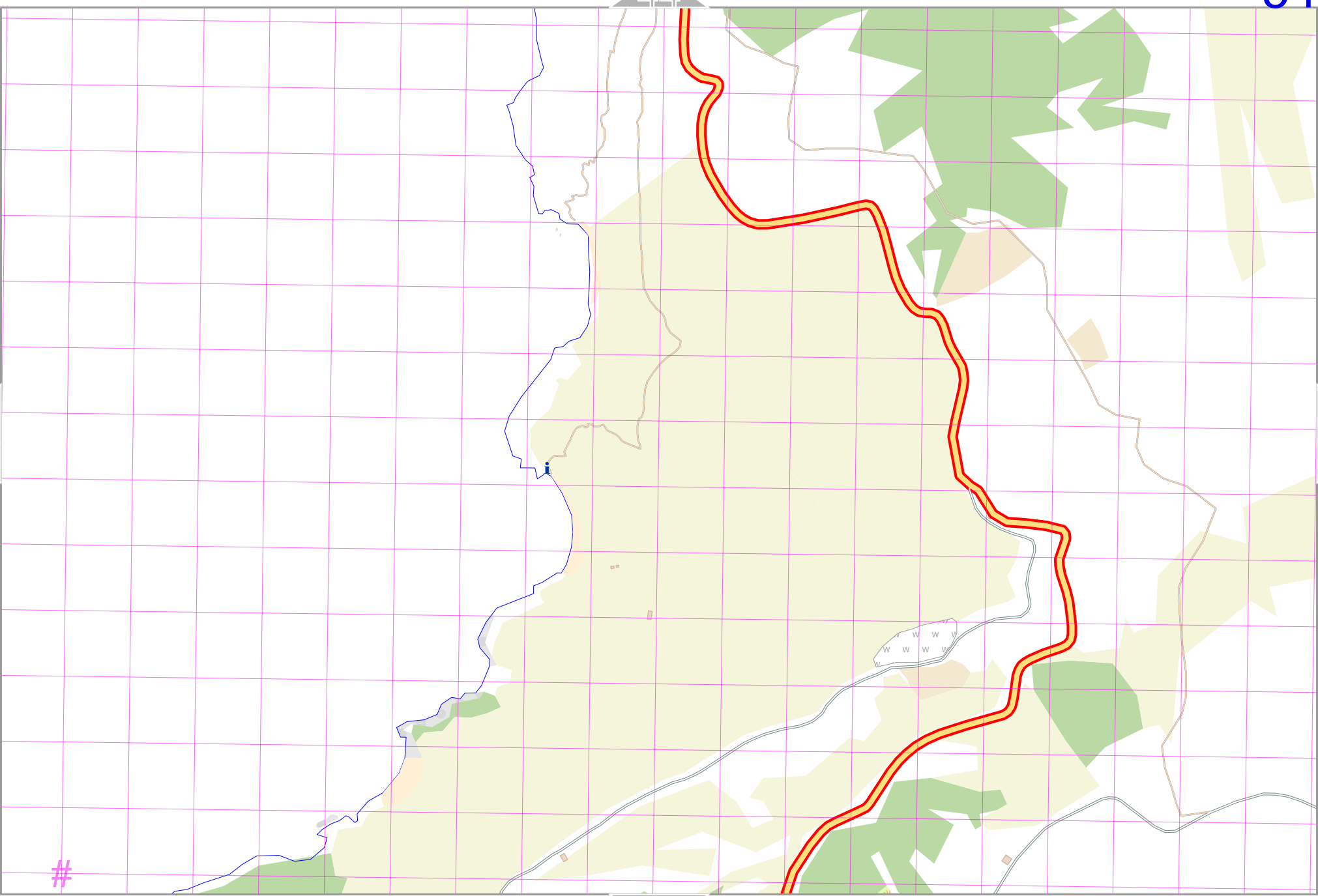
lon 16.08254 lat 43.01966 [nom. scale = 1 / 7500]

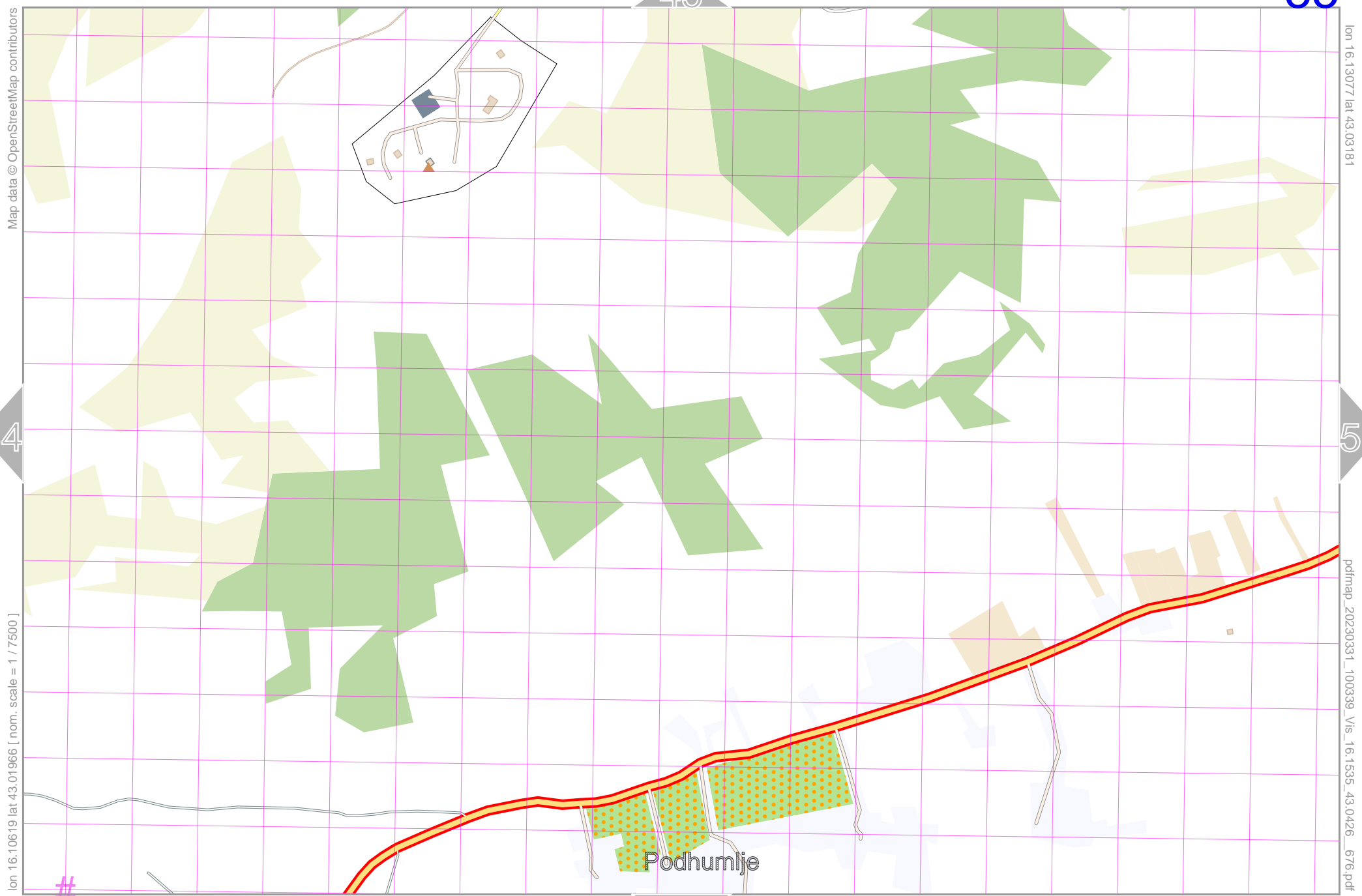
lon 16.10711 lat 43.03181

pdfmap_20230331_100339_Vis_16.1535_43.0426_676.pdf

#

UTM: 33 T easting 588.30 northing 4763.60 km
UTM-Grid-width = 100m





Map data © OpenStreetMap contributors

lon 16.13077 lat 43.03181

54

56

lon 16.10619 lat 43.01966 [nom. scale = 1 / 7500]

pdfmap_20230331_100339_Vis_16.1535_43.0426_676.pdf

Podhumlje

Vis

46

56

Map data © OpenStreetMap contributors

lon 16.15442 lat 43.03181

Podšpilje

PX

Duboka

55

57

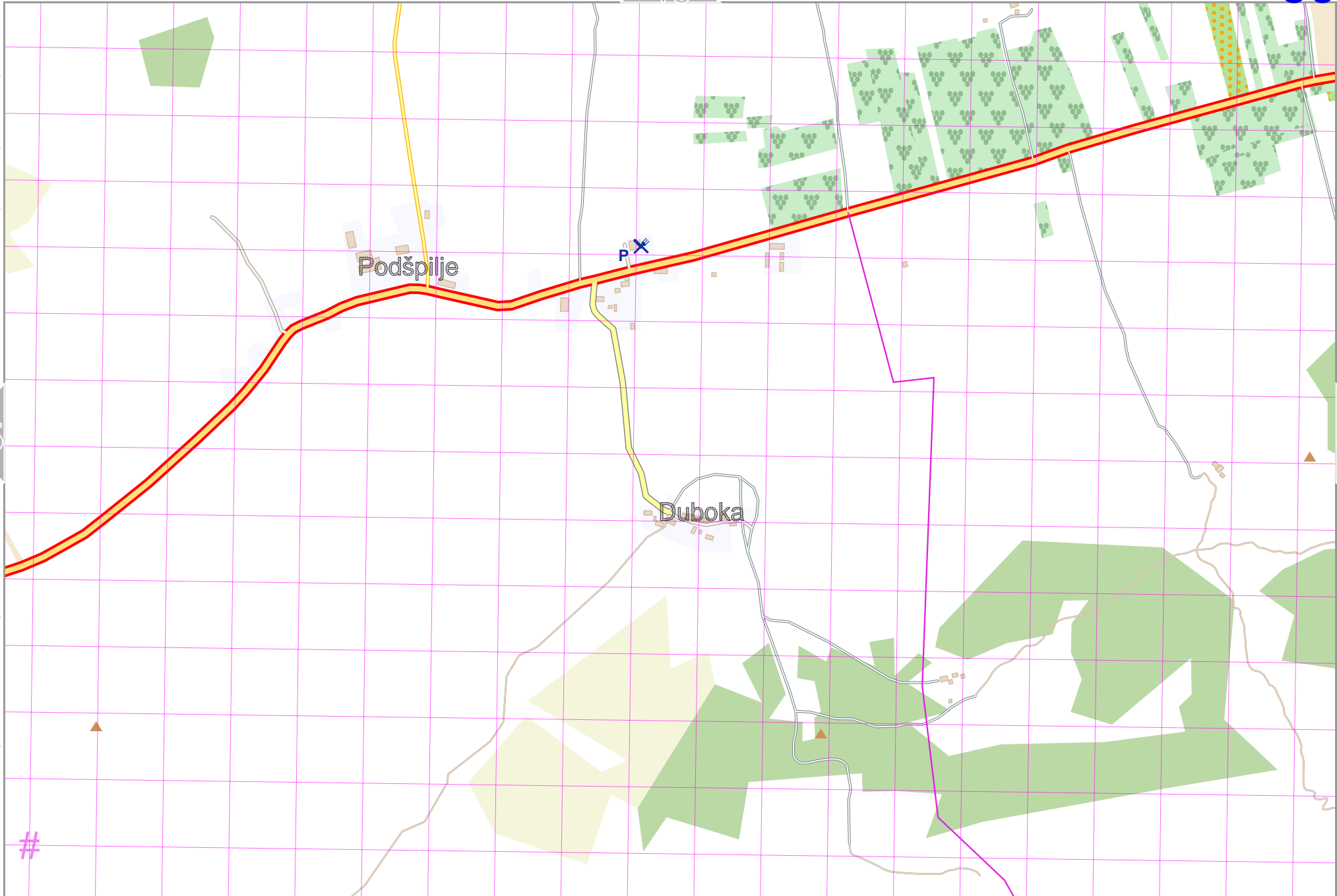
lon 16.12985 lat 43.01966 [nom. scale = 1 / 7500]

pdfmap_20230331_100339_Vis_16.1535_43.0426_676.pdf

#

UTM: 33 T easting 592.10 km northing 4763.70 km
UTM-Grid-width = 100m

66



Vis

57

47

Map data © OpenStreetMap contributors

lon 16.17308 lat 43.03181

Dra evo Polje

Žužeca

P

56

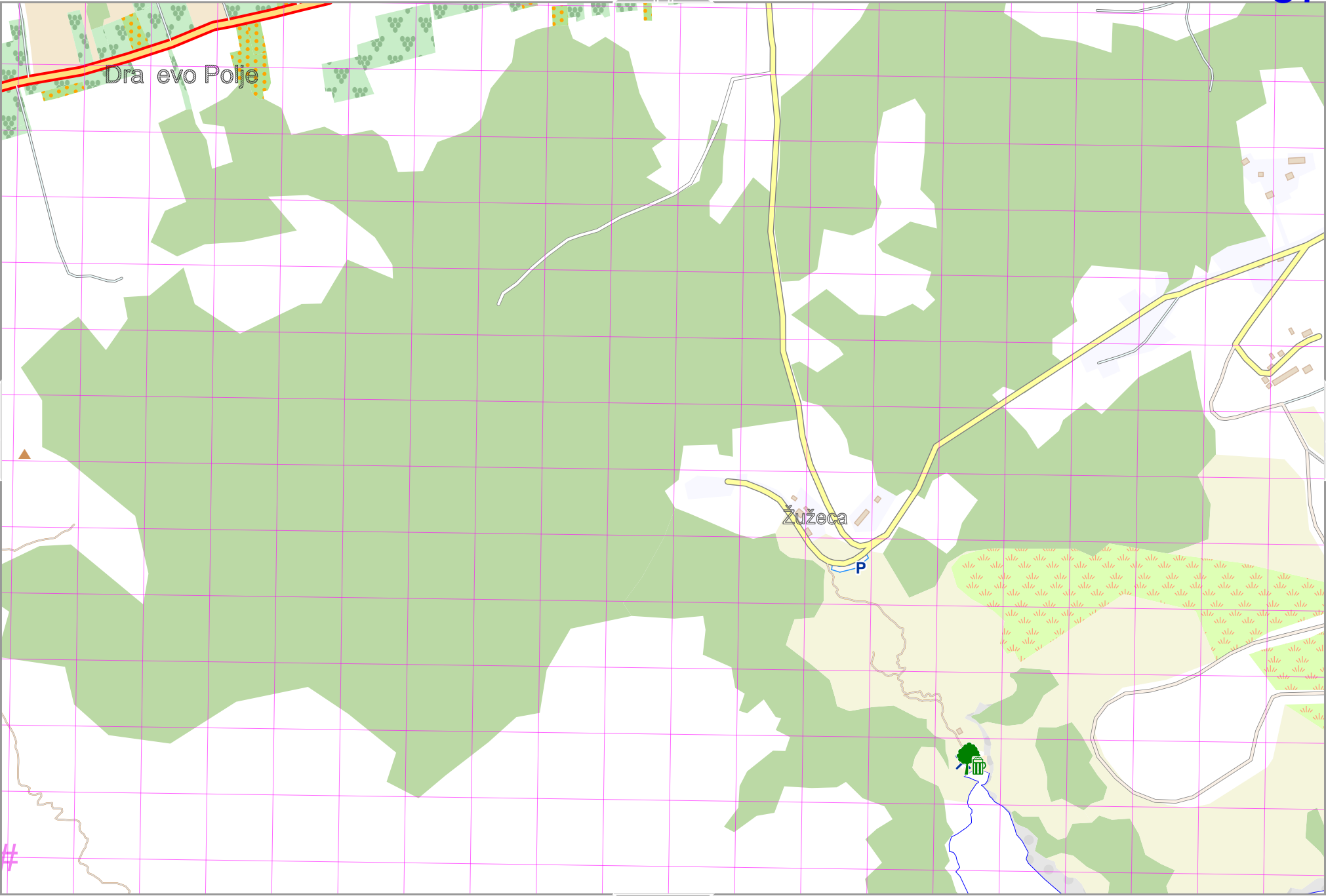
58

lon 16.15350 lat 43.01966 [nom. scale = 1 / 7500]

pdfmap_20230331_100339_Vis_16.1535_43.0426_676.pdf

UTM: 33 T easting 594.00 km northing 4763.70 km
UTM-Grid-width = 100m

67



Map data © OpenStreetMap contributors

lon 16.201731at 43.03181

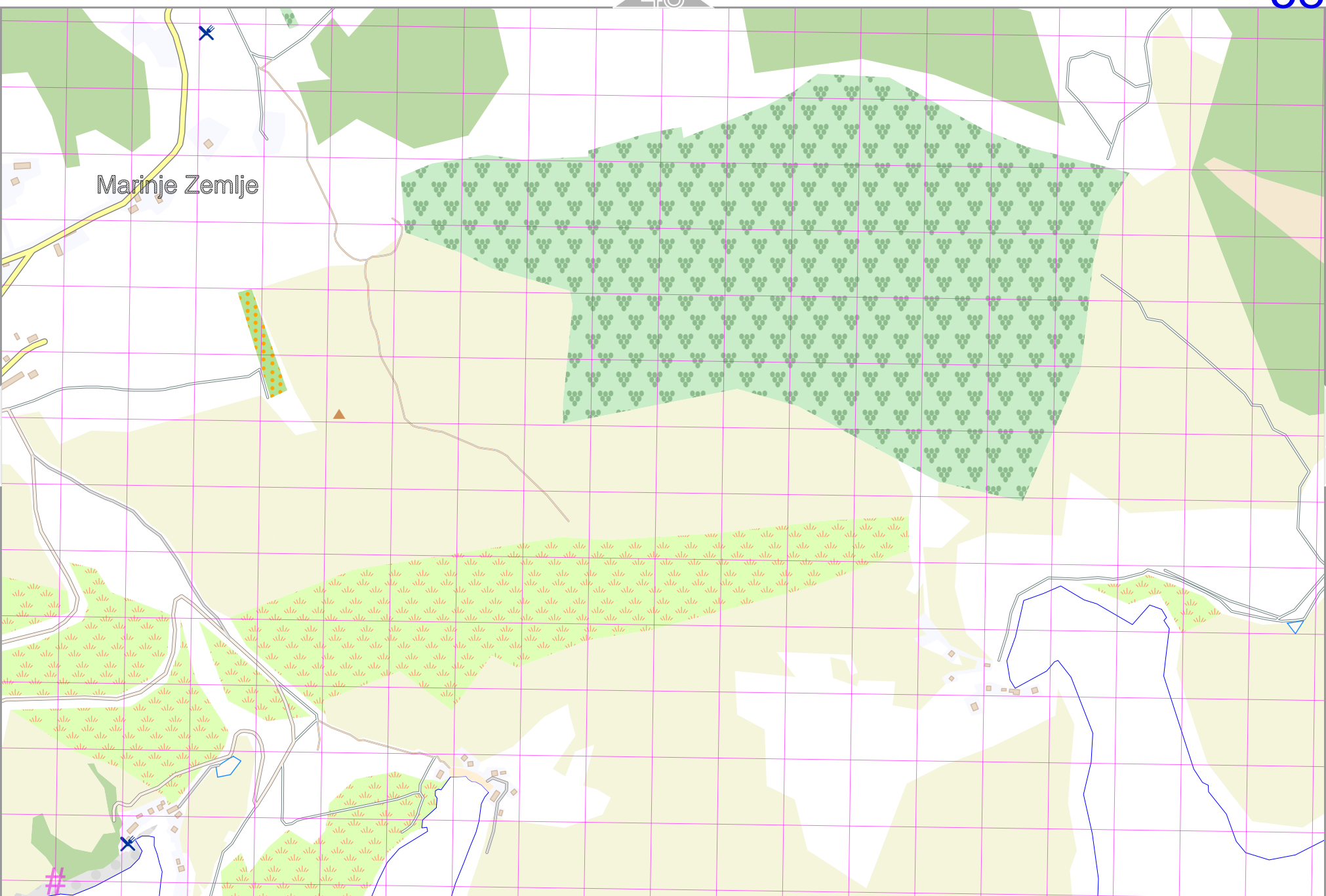
Marinje Zemlje

lon 16.17716 lat 43.01966 [nom. scale = 1 / 7500]

pdfmap_20230331_100339_Vis_16.1535_43.0426_676.pdf

UTM: 33 T easting 596.00 km northing 4763.70 km

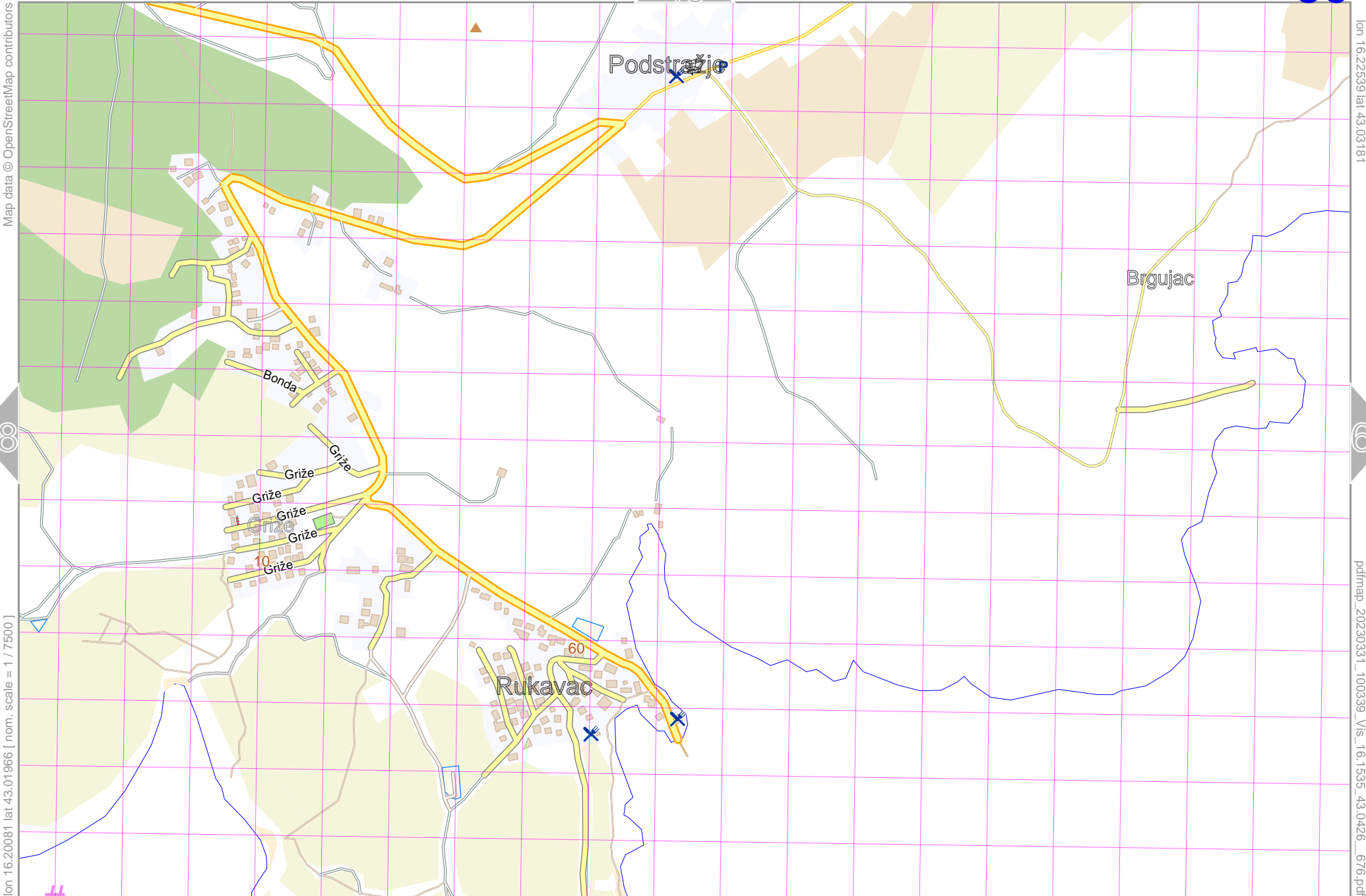
UTM-Grid-width = 100m



Vis

59

49



Map data © OpenStreetMap contributors

lon 16.22539 lat 43.03181

58

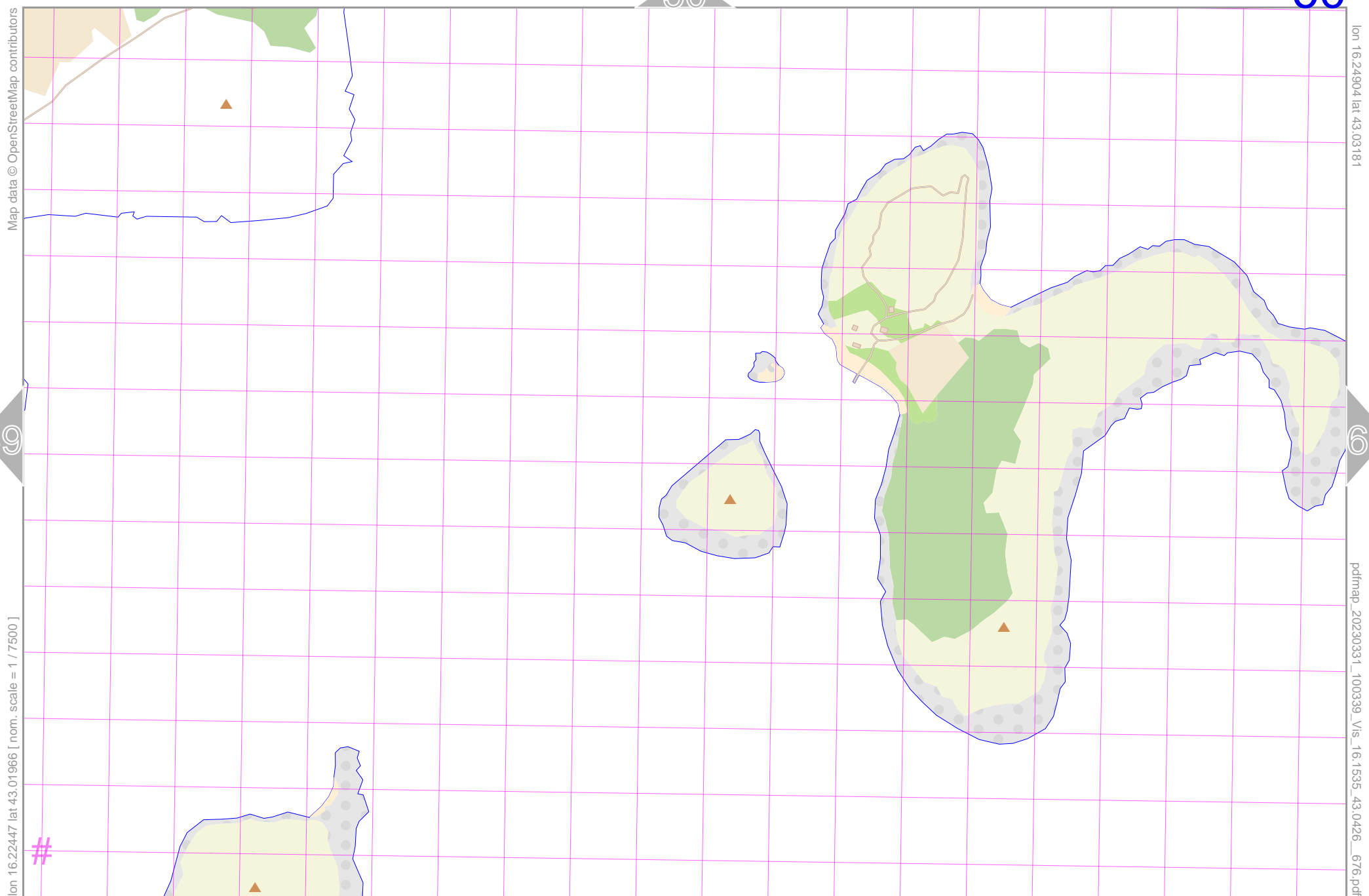
60

lon 16.20081 lat 43.01966 [nom. scale = 1 / 7500]

pdfmap_20230331_100339_Vis_16.1535_43.0426_676.pdf

 # UTM: 33 T easting 597.90 km northing 4763.70 km
 UTM-Grid-width = 100m

69



Map data © OpenStreetMap contributors

lon 16.24904 lat 43.03181

pdfmap_20230331_100339_Vis_16.1535_43.0426_676.pdf

lon 16.22447 lat 43.01966 [nom. scale = 1 / 7500]

#

UTM: 33 T easting 599.80 km northing 4763.80 km
UTM-Grid-width = 100m

Vis

61

51

60

71

Map data © OpenStreetMap contributors


lon 16.27270 lat 43.03181

lon 16.24812 lat 43.01966 [nom. scale = 1 / 7500]

pdfmap_20230331_100339_Vis_16.1535_43.0426_676.pdf

#

UTM: 33 T easting 601.80 km northing 4763.80 km
UTM-Grid-width = 100m



Vis

52

62

top

Map data © OpenStreetMap contributors

lon 16.05980 lat 43.02034

lon 16.03523 lat 43.00818 [nom. scale = 1 / 7500]

pdfmap_20230331_100339_Vis_16.1535_43.0426_676.pdf

#

63

72

UTM: 33 T easting 584.40 km northing 4762.30 km
UTM-Grid-width = 100m

Vis

53

63

Map data © OpenStreetMap contributors

lon 16.08346 lat 43.02034

62

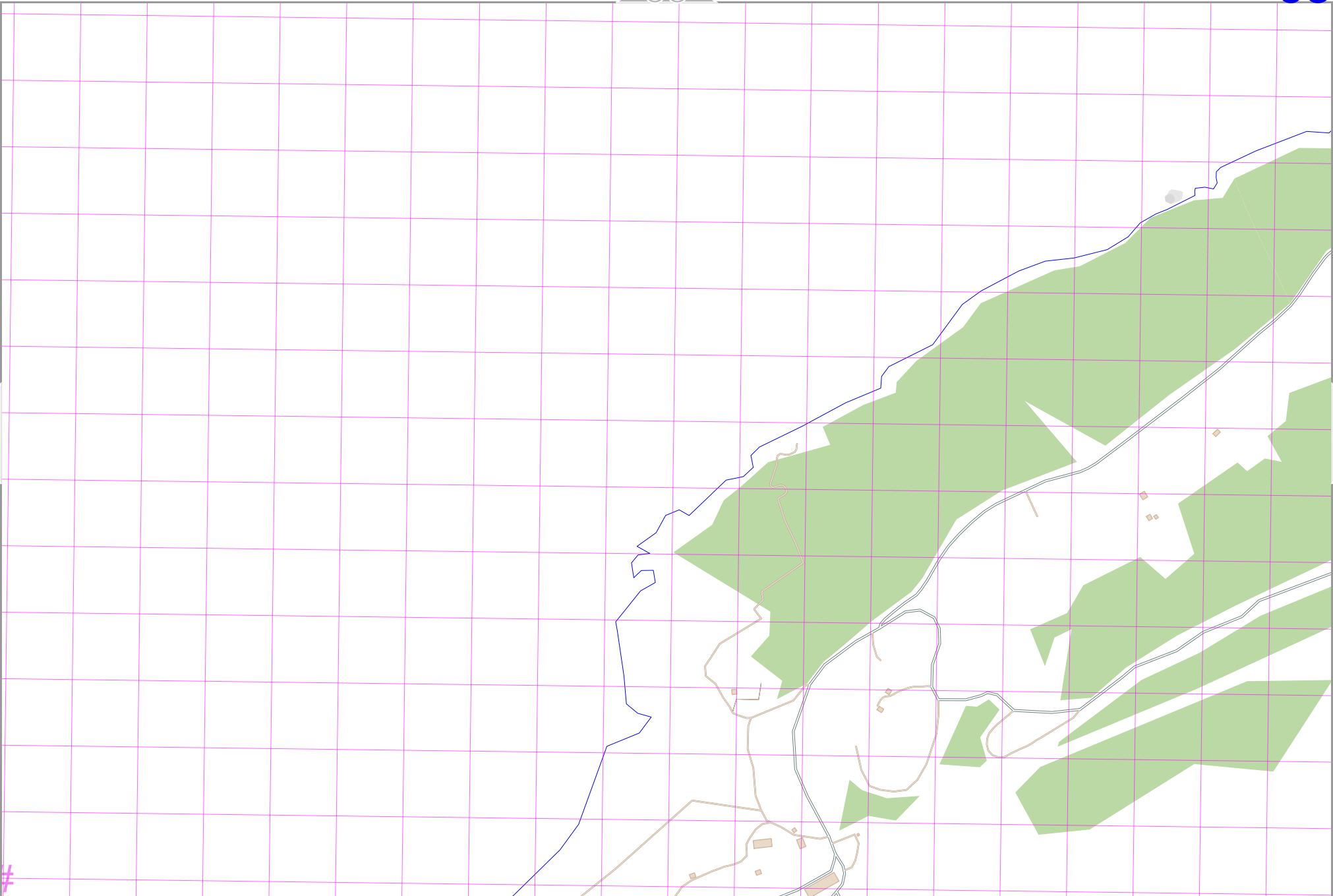
64

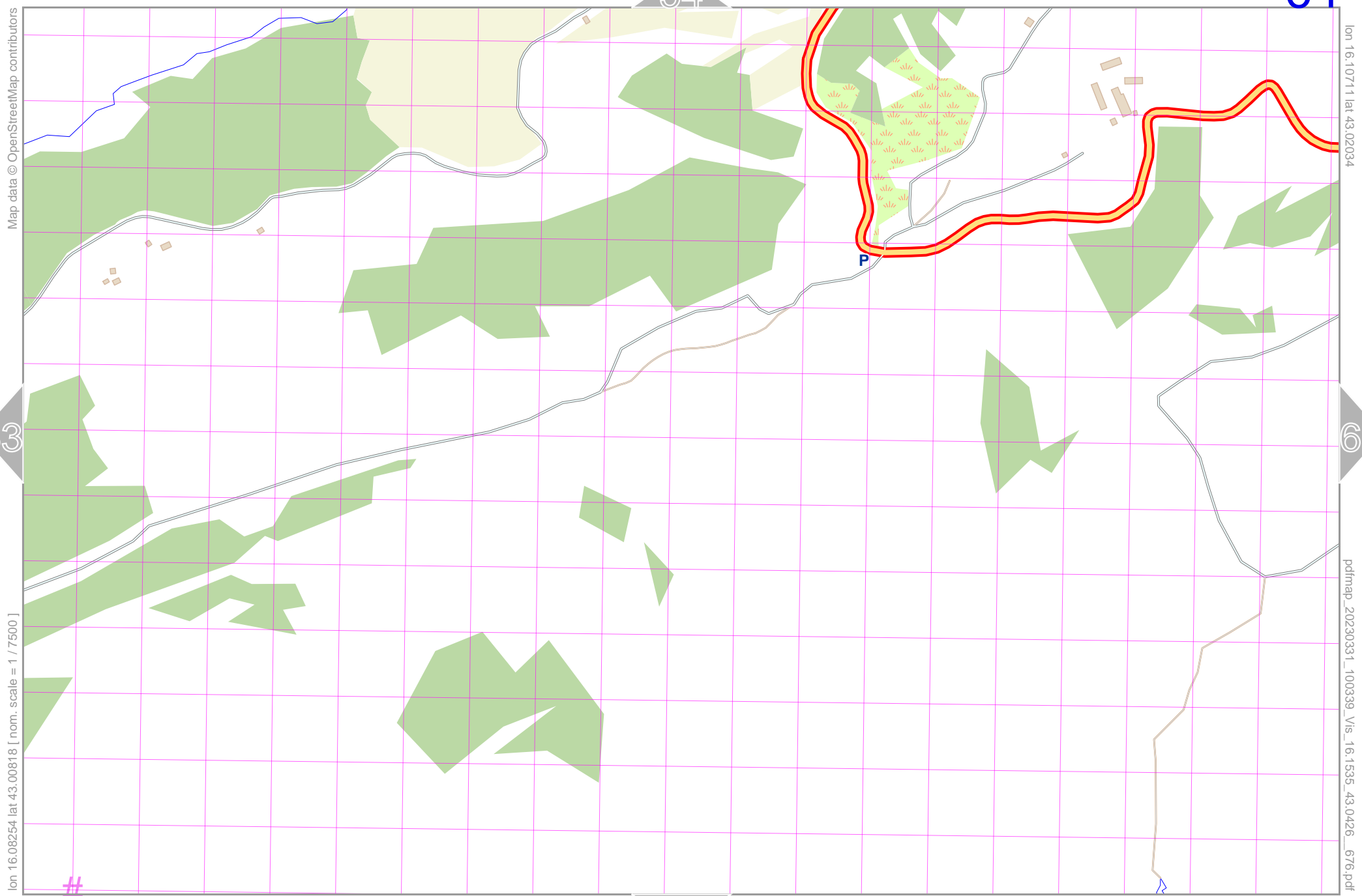
lon 16.05888 lat 43.00818 [nom. scale = 1 / 7500]

pdfmap_20230331_100339_Vis_16.1535_43.0426_676.pdf

UTM: 33 T easting 586.30 km northing 4762.30 km
UTM-Grid-width = 100m

73





Map data © OpenStreetMap contributors

lon 16.10711 lat 43.02034

63

65

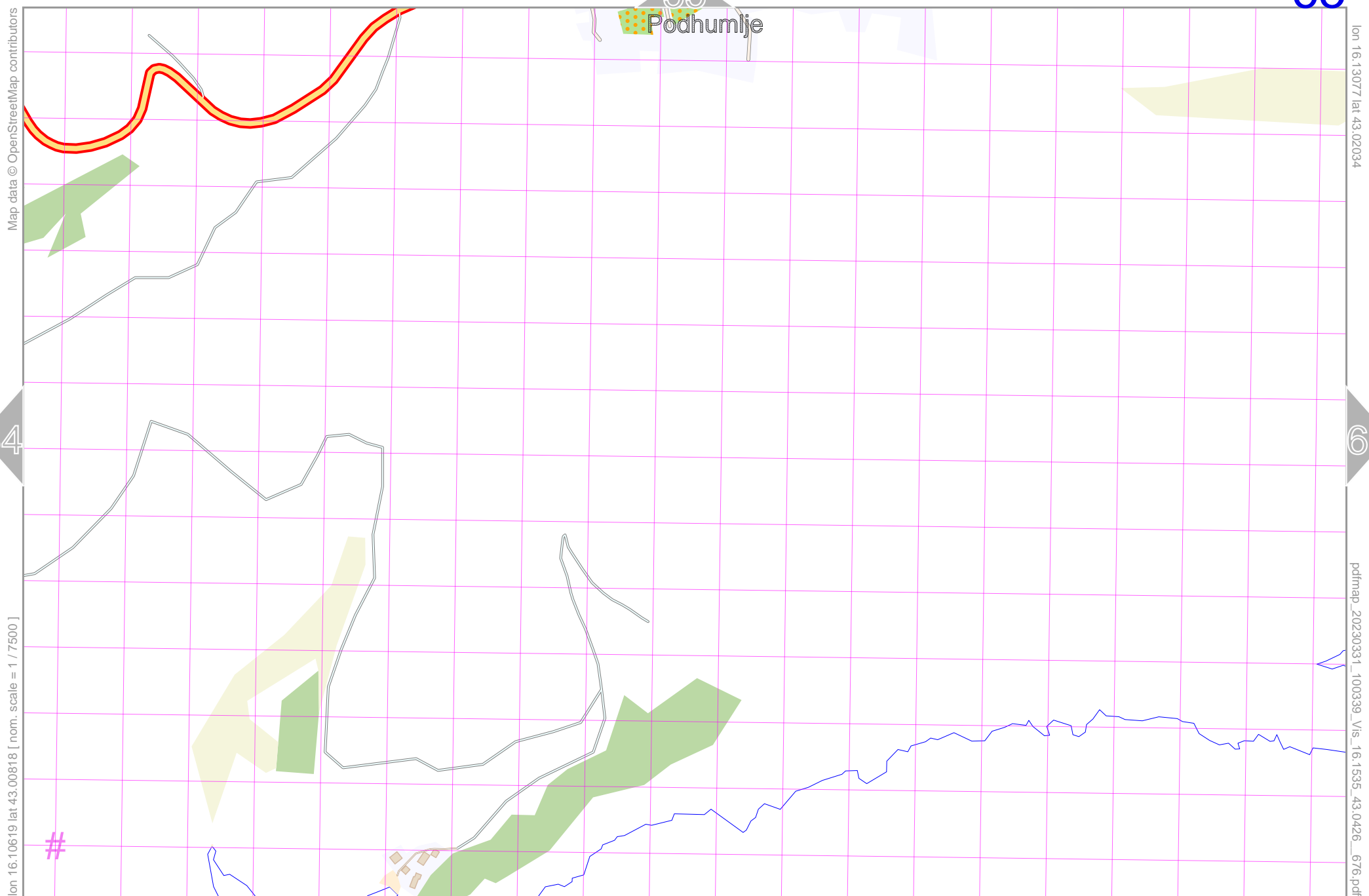
lon 16.08254 lat 43.00818 [nom. scale = 1 / 7500]

pdfmap_20230331_100339_Vis_16.1535_43.0426_676.pdf

#

UTM: 63 T easting 588.30 km northing 4762.30 km
UTM-Grid-width = 100m

Podhumlje



Map data © OpenStreetMap contributors

lon 16.13077 lat 43.02034

64

66

lon 16.10619 lat 43.00818 [nom. scale = 1 / 7500]

pdfmap_20230331_100339_Vis_16.1535_43.0426_676.pdf

UTM: 33 T easting 590.20 km northing 4762.40 km
UTM-Grid-width = 100m

Vis

66

56

Map data © OpenStreetMap contributors

lon 16.15442 lat 43.02034

65

67

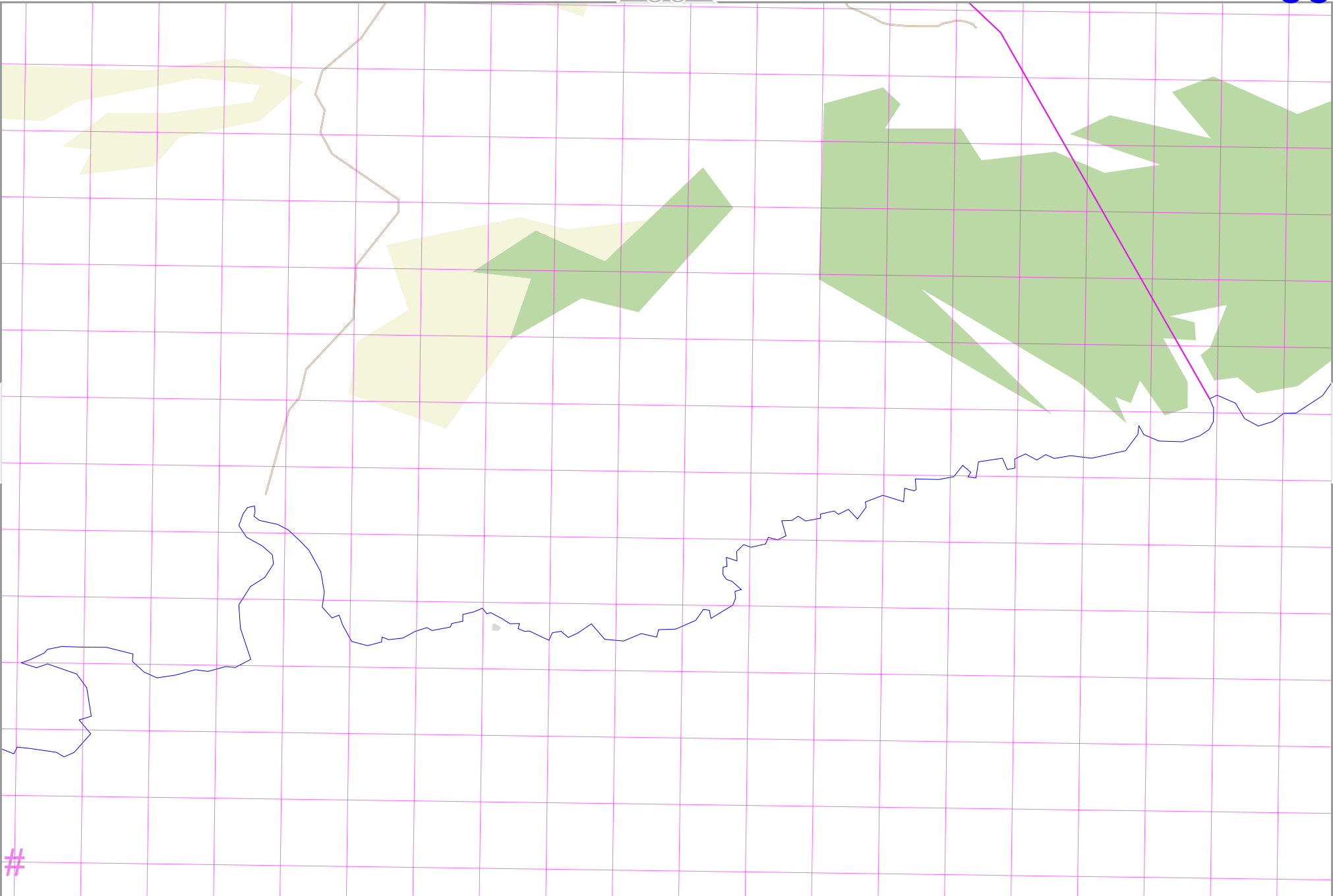
lon 16.12985 lat 43.00818 [nom. scale = 1 / 7500]

#

pdfmap_20230331_100339_Vis_16.1535_43.0426_676.pdf

UTM: 33 T easting 592.10 km northing 4762.40 km
UTM-Grid-width = 100m

76



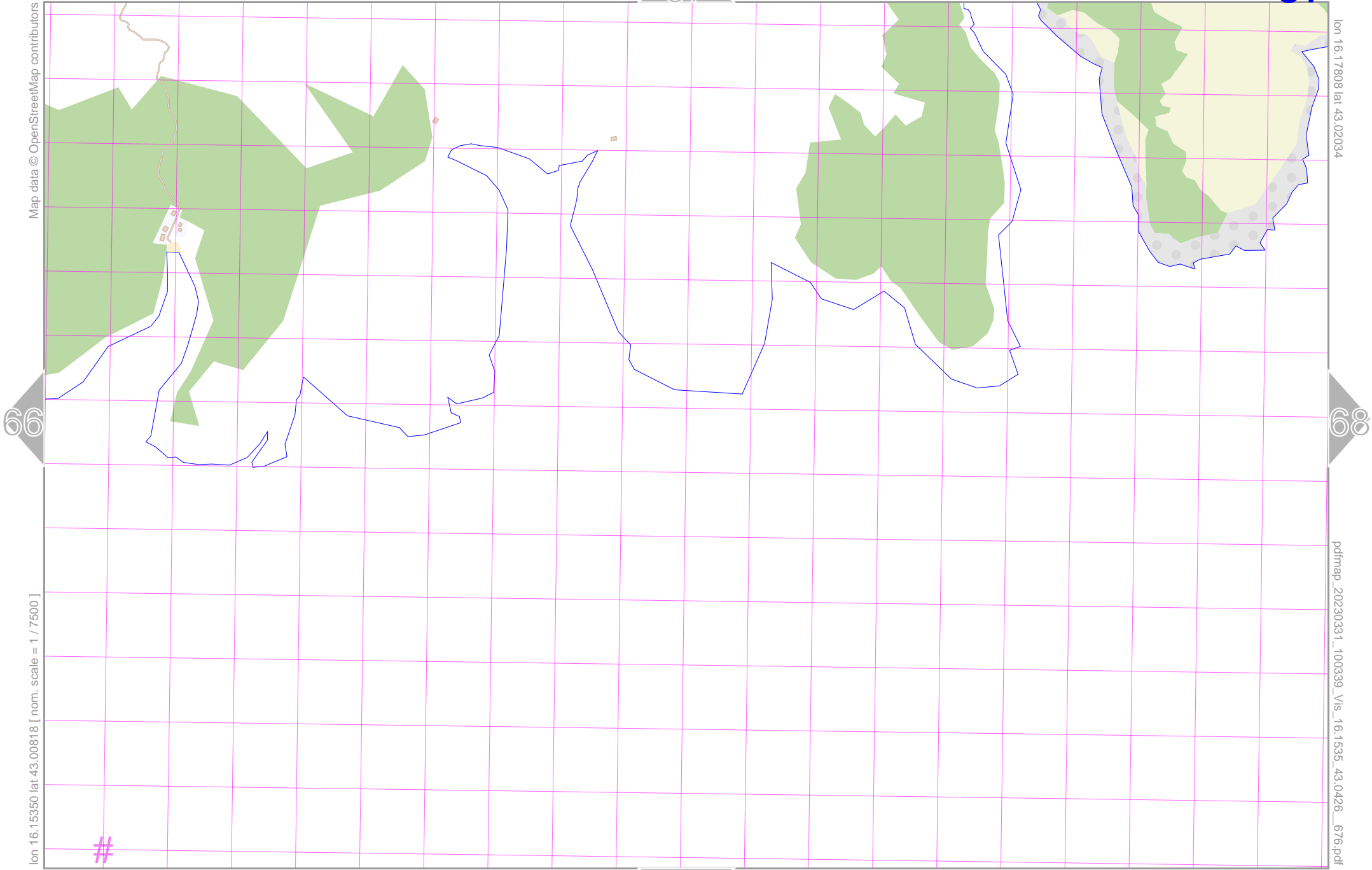
Vis

57

67

Map data © OpenStreetMap contributors

lon 16.17808 lat 43.02034



lon 16.15350 lat 43.00818 [nom. scale = 1 / 7500]

pdfmap_20230331_100339_Vis_16.1535_43.0426_676.pdf

#

UTM: 33 T easting 594.10 km northing 4762.40 km
UTM-Grid-width = 100m

77

Vis

58

68

Map data © OpenStreetMap contributors

lon 16.20173 lat 43.02034

67

69

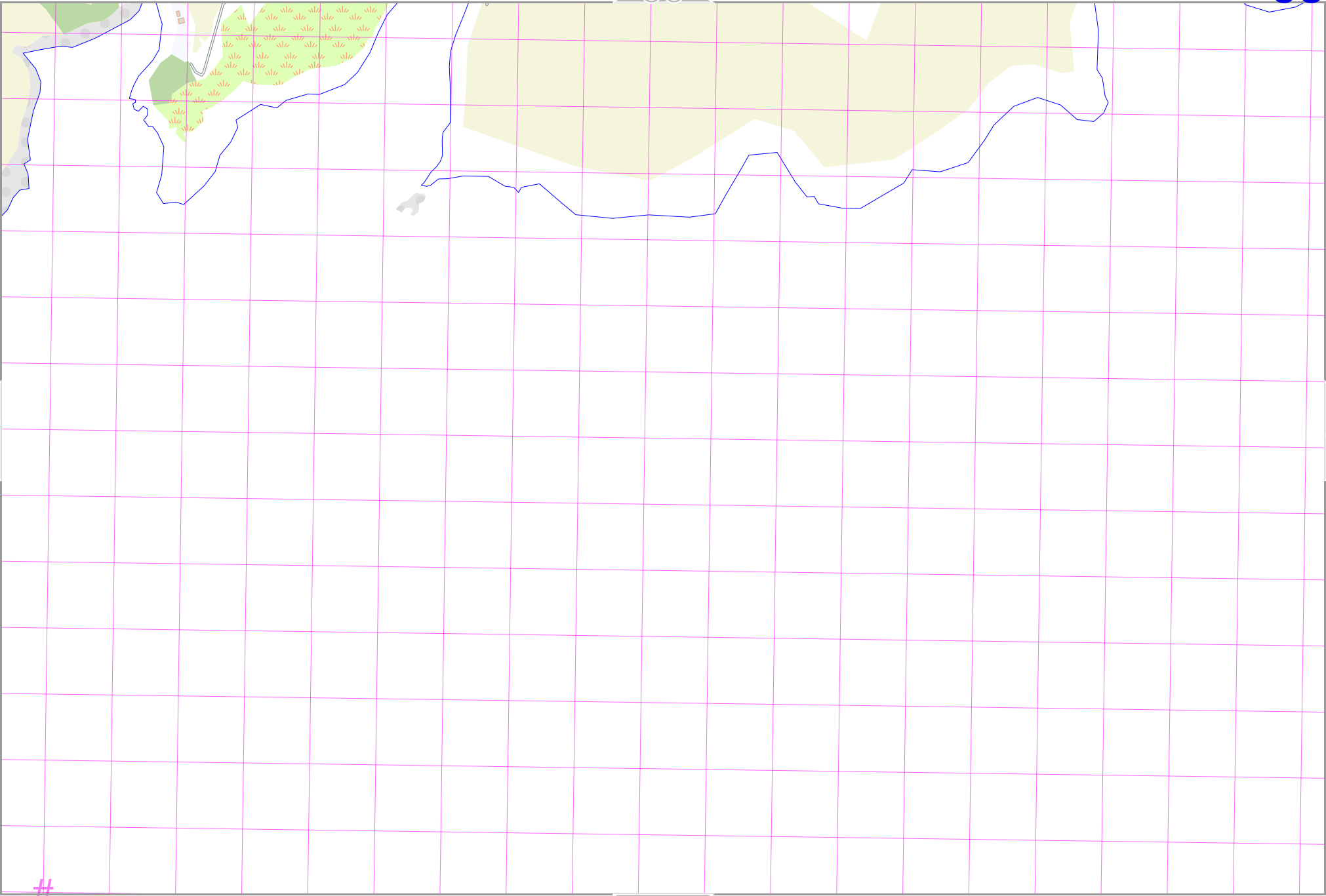
lon 16.17716 lat 43.00818 [nom. scale = 1 / 7500]

pdfmap_20230331_100339_Vis_16.1535_43.0426_676.pdf

#

UTM 33 T easting 596.00 km northing 4762.40 km
UTM-Grid-width = 100m

78



Vis

69

59

Map data © OpenStreetMap contributors

lon 16.22539 lat 43.02034

68

70

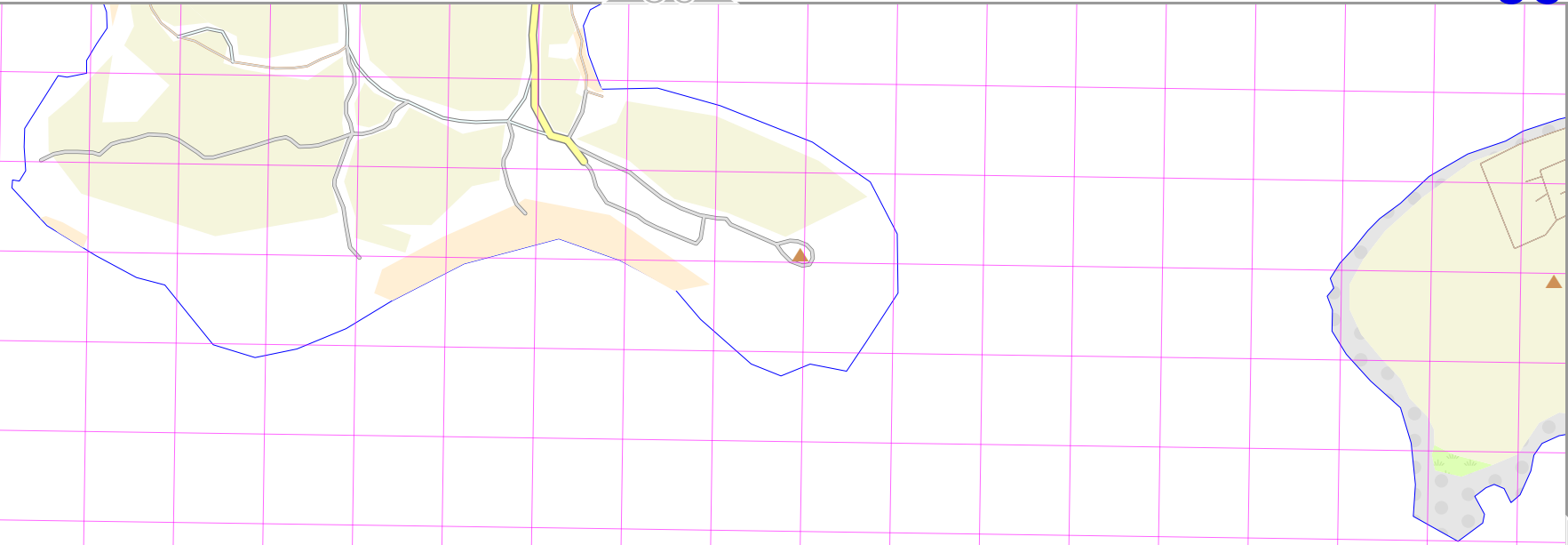
lon 16.20081 lat 43.00818 [nom. scale = 1 / 7500]

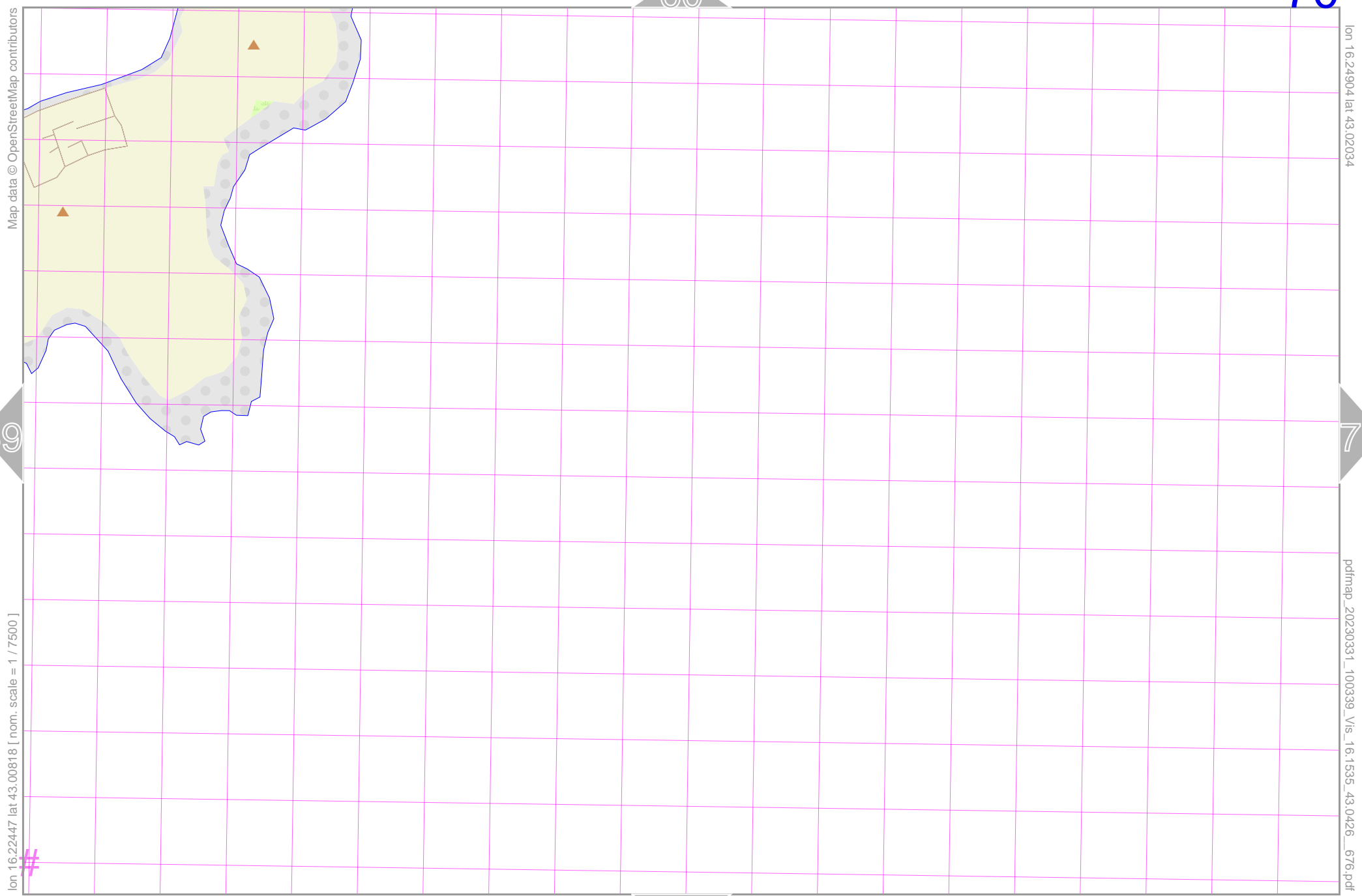
pdfmap_20230331_100339_Vis_16.1535_43.0426_676.pdf

#

79

UTM: 33 T easting 597.90 km northing 4762.50 km
UTM-Grid-width = 100m





Map data © OpenStreetMap contributors

lon 16.24904 lat 43.02034

lon 16.222447 lat 43.00818 [nom. scale = 1 / 7500]

pdfmap_20230331_100339_Vis_16.1535_43.0426_676.pdf

UTM: 33 T easting 599.80 km northing 4762.50 km
UTM-Grid-width = 100m

Vis

61

71

Map data © OpenStreetMap contributors

lon 16.27270 lat 43.02034

70

lon 16.24812 lat 43.00818 [nom. scale = 1 / 7500]

pdfmap_20230331_100339_Vis_16.1535_43.0426_676.pdf

#

81

UTM: 33 T easting 601.80 km northing 4762.50 km
UTM-Grid-width = 100m

Vis

62

72

top

Map data © OpenStreetMap contributors

lon 16.05980 lat 43.00886

lon 16.03523 lat 42.99671 [nom. scale = 1 / 7500]

73

pdfmap_20230331_100339_Vis_16.1535_43.0426_676.pdf

#

UTM: 33 T easting 584.40 km northing 4761.00 km

UTM-Grid-width = 100m

Vis

73

63

Map data © OpenStreetMap contributors

lon 16.08346 lat 43.00886

72

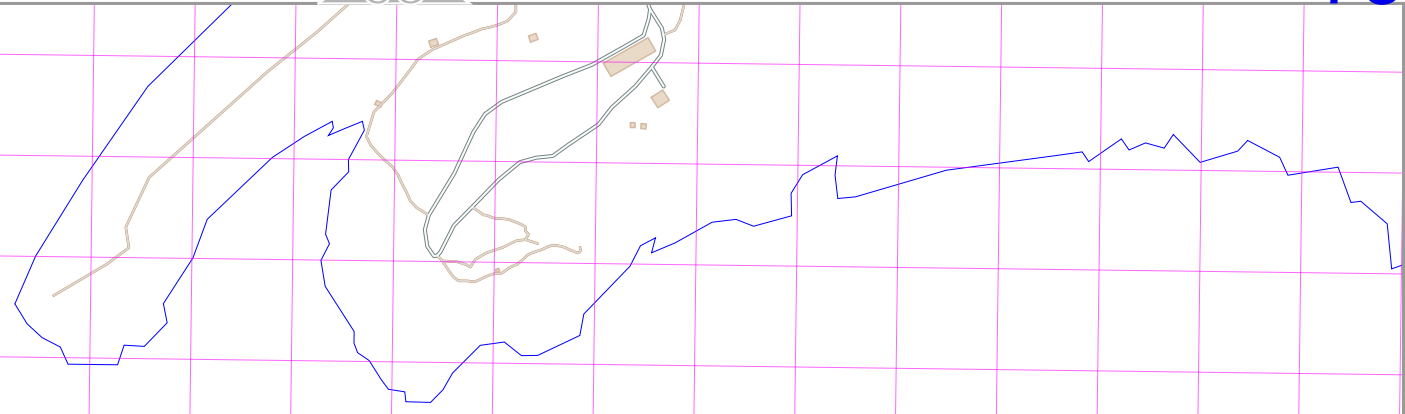
74

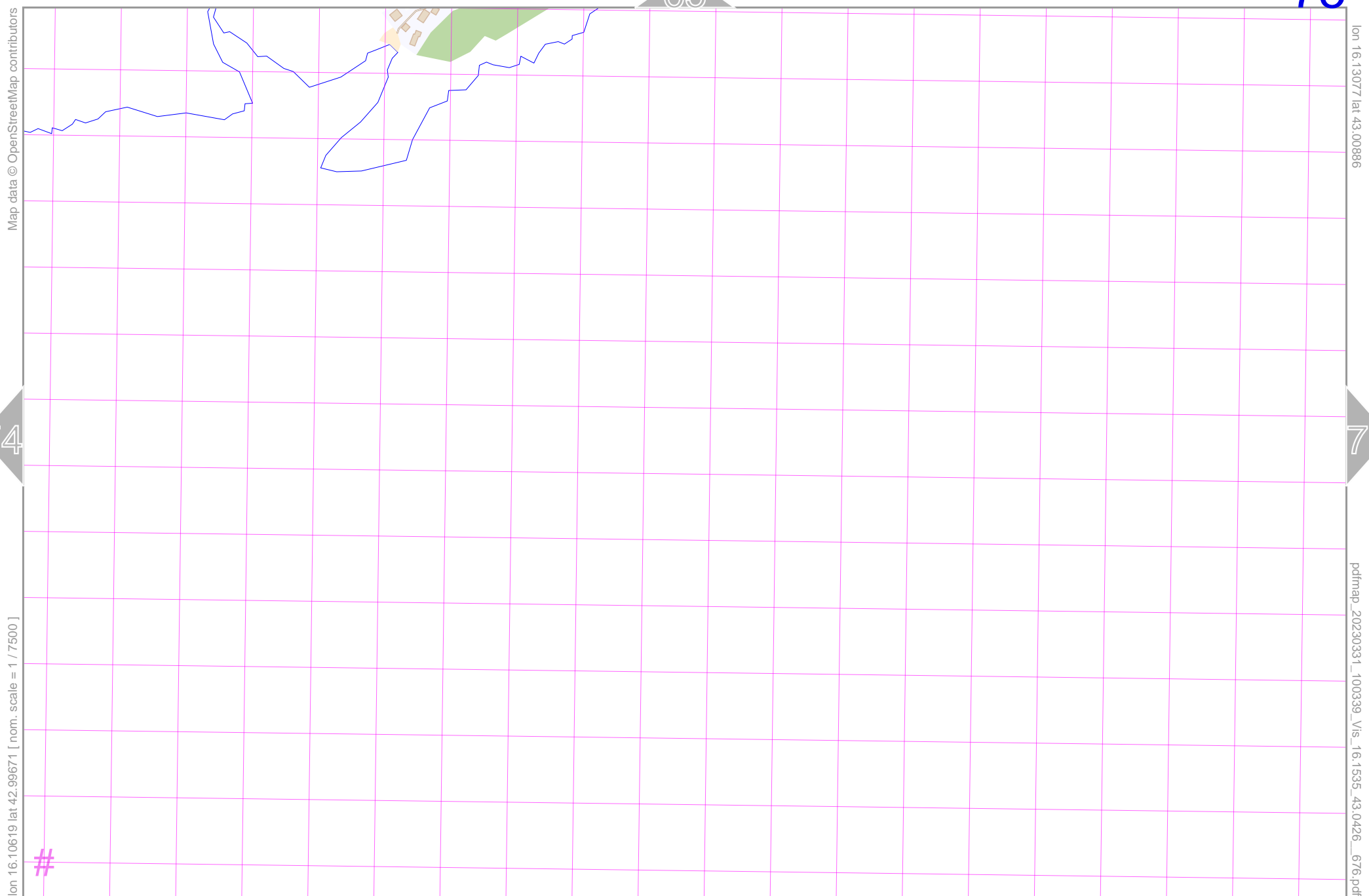
lon 16.05888 lat 42.99671 [nom. scale = 1 / 7500]

pdfmap_20230331_100339_Vis_16.1535_43.0426_676.pdf

#

UTM: 66 T easting 586.40 km northing 4761.00 km
UTM-Grid-width = 100m





Map data © OpenStreetMap contributors

lon 16.13077 lat 43.00886

lon 16.10619 lat 42.99671 [nom. scale = 1 / 7500]

pdfmap_20230331_100339_Vis_16.1535_43.0426_676.pdf

UTM: 33 T easting 590.20 km northing 4761.10 km
UTM-Grid-width = 100m

Vis

66

76

top

Map data © OpenStreetMap contributors

lon 16.15442 lat 43.00886

75

77

log_16.12985 lat 42.99671 [nom. scale = 1 / 7500]

pdfmap_20230331_100339_Vis_16.1535_43.0426_676.pdf

UTM: 33 T easting 592.10 km northing 4761.10 km
UTM-Grid-width = 100m

Vis

67

77

top

Map data © OpenStreetMap contributors

lon 16.17808 lat 43.00886

76

78


lon 16.15350 lat 42.99671 [nom. scale = 1 / 7500]

pdfmap_20230331_100339_Vis_16.1535_43.0426_676.pdf

#

UTM: 63 T easting 594.10 km northing 4761.10 km

UTM-Grid-width = 100m



#

UTM: 33 T easting 596.00 km northing 4761.20 km
 UTM-Grid-width = 100m

Vis

69

79

top

Map data © OpenStreetMap contributors

lon 16.22539 lat 43.00886

78

80

lon 16.20081 lat 42.99671 [nom. scale = 1 / 7500]

pdfmap_20230331_100339_Vis_16.1535_43.0426_676.pdf

#

UTM: 33 T easting 597.90 km northing 4761.20 km

UTM-Grid-width = 100m

Vis

70

80

top

Map data © OpenStreetMap contributors

lon 16.24904 lat 43.00886

79


80

lon 16.22447 lat 42.99671 [nom. scale = 1 / 7500]

pdfmap_20230331_100339_Vis_16.1535_43.0426_676.pdf

#

UTM: 33 T easting 599.90 km northing 4761.20 km
UTM-Grid-width = 100m



#

UTM: 33 T easting 601.80 km northing 4761.30 km
 UTM-Grid-width = 100m