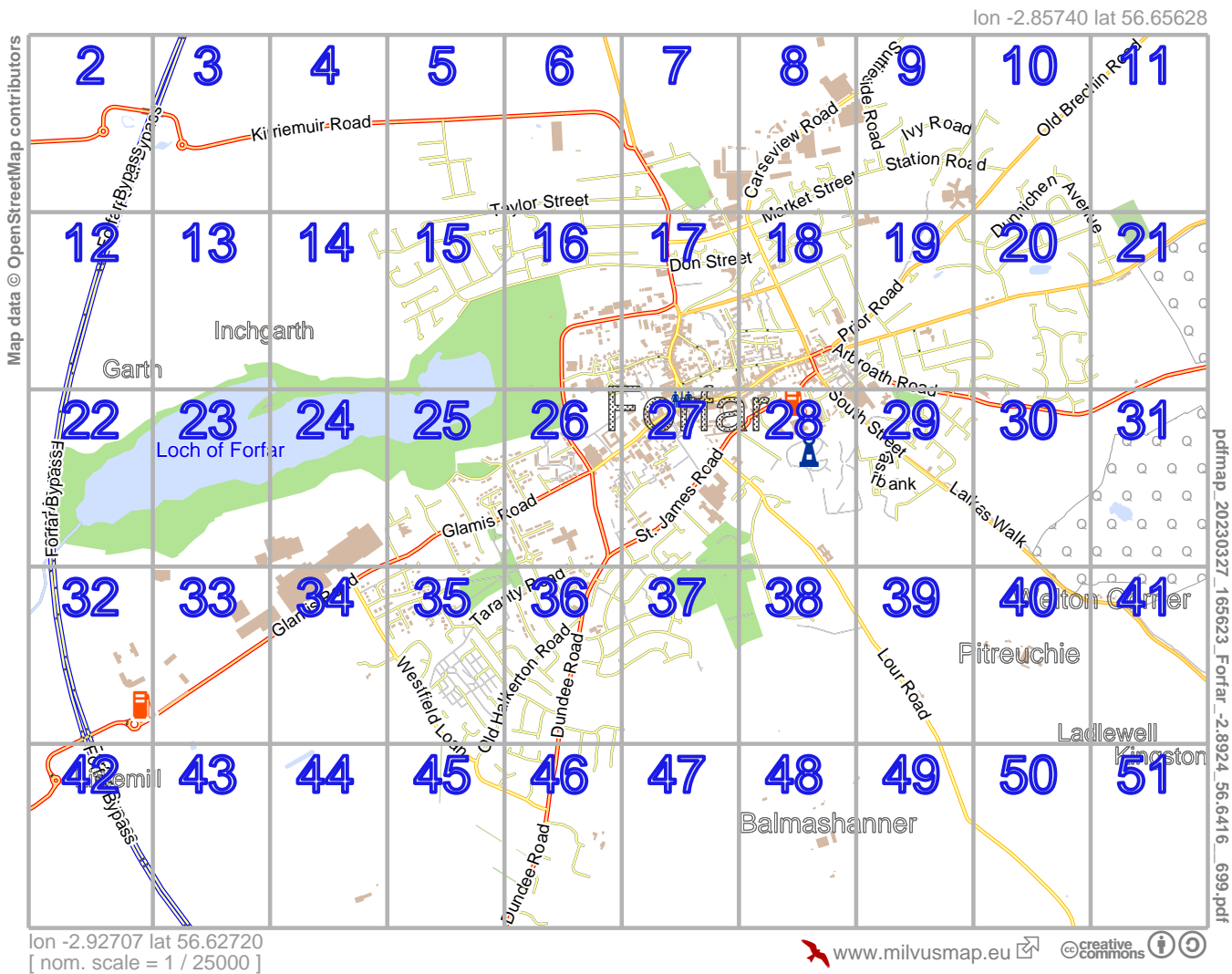


# Forfar



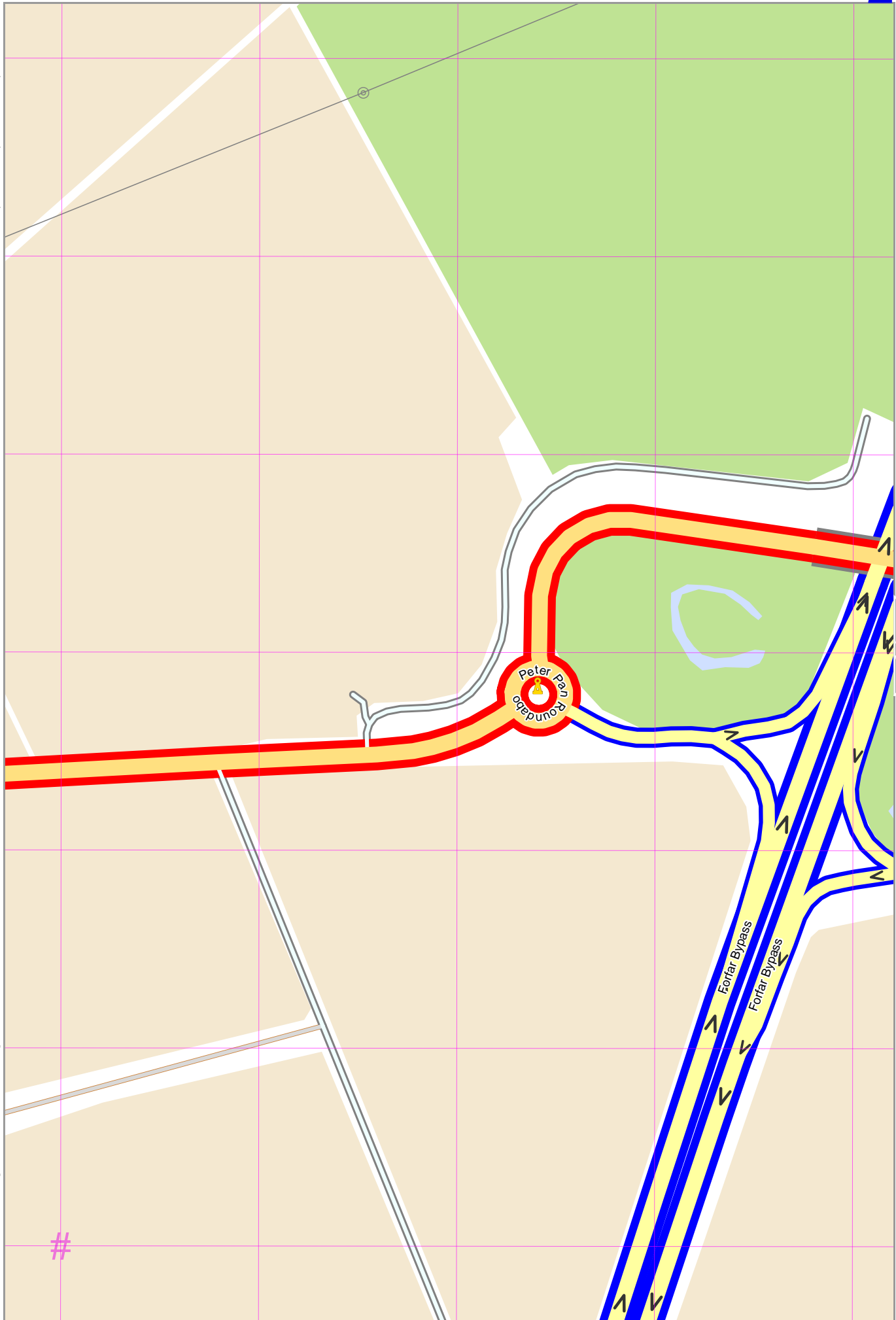
# Forfar

Map data © OpenStreetMap contributors

lon -2.91974 lat 56.65628

lon -2.92707 lat 56.65028 [ nom. scale = 1 / 2500 ]

pdfmap\_20230327\_165623\_Forfar\_-2.8924\_56.6416\_699.pdf



#

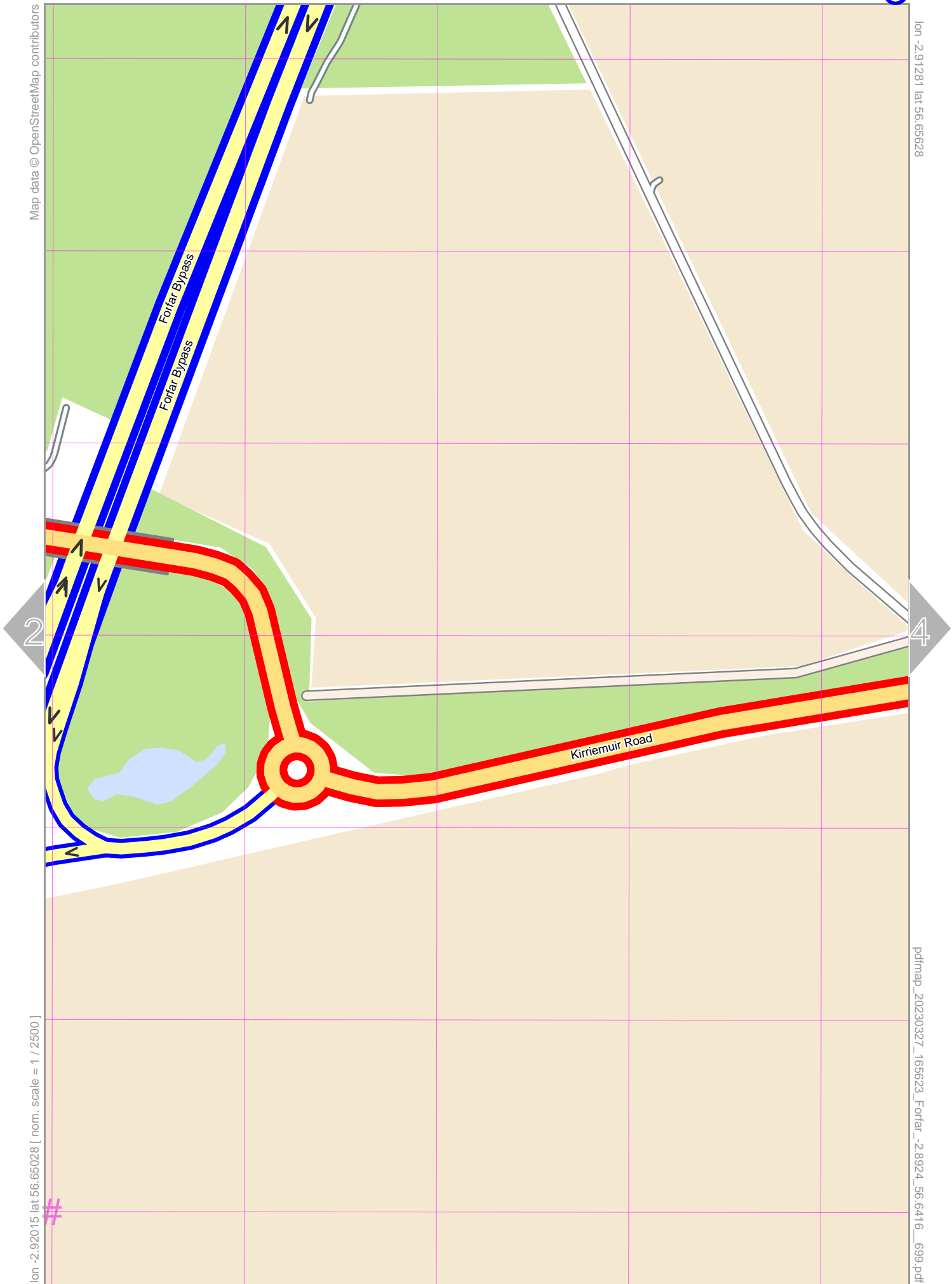
# UTM: 30 V easting 504.50 km northing 6278.50 km  
UTM-Grid-width = 100m

12

Forfar

Map data © OpenStreetMap contributors

lon -2.91281 lat 56.65628



lon -2.92015 lat 56.65028 [ nom. scale = 1 / 2500 ]

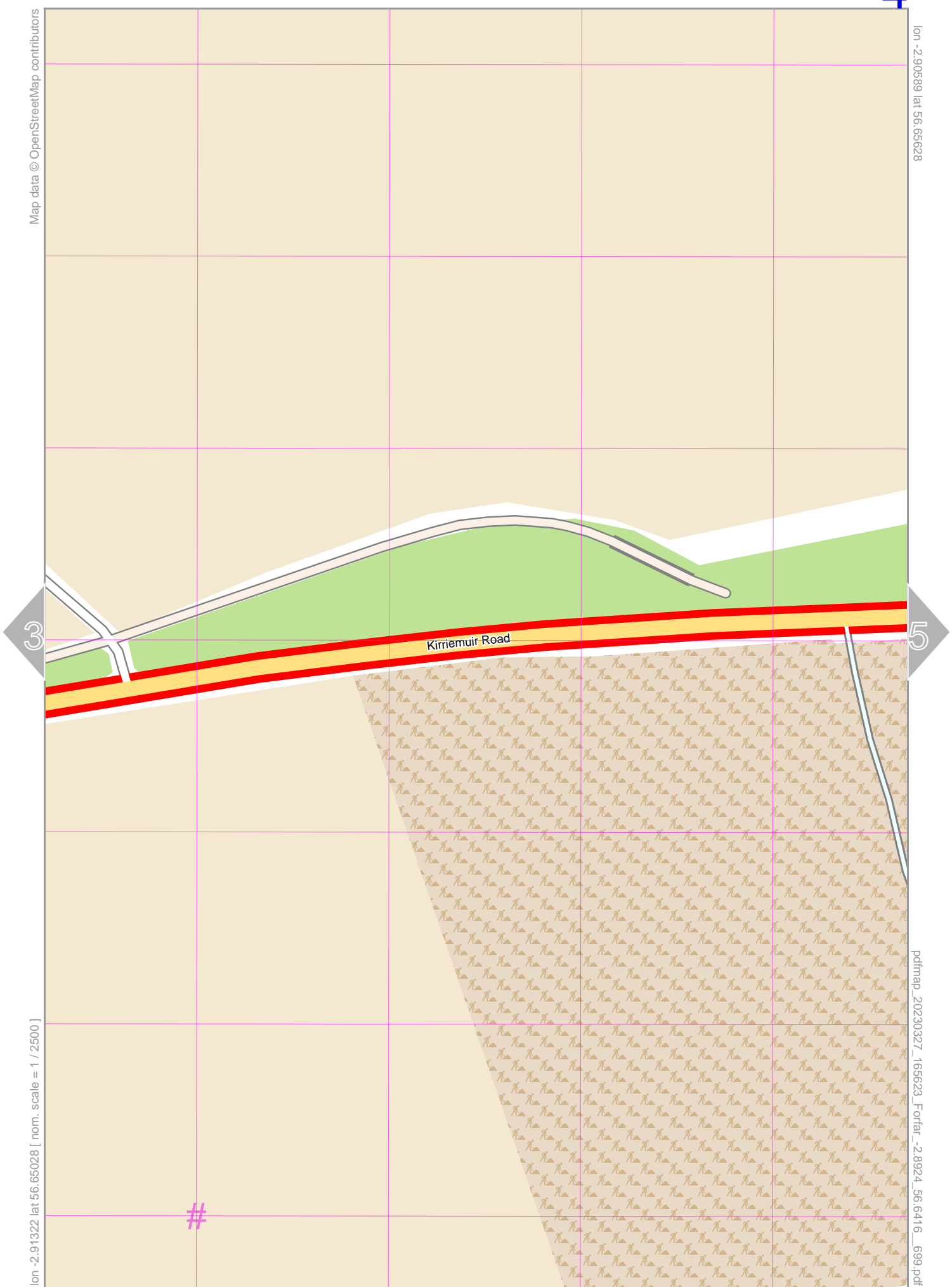
pdfmap\_20230327\_165623\_Forfar\_-2.8924\_56.6416\_699.pdf

# UTM: 30 V easting 504.90 km northing 6278.50 km UTM-Grid-width = 100m

# Forfar

Map data © OpenStreetMap contributors

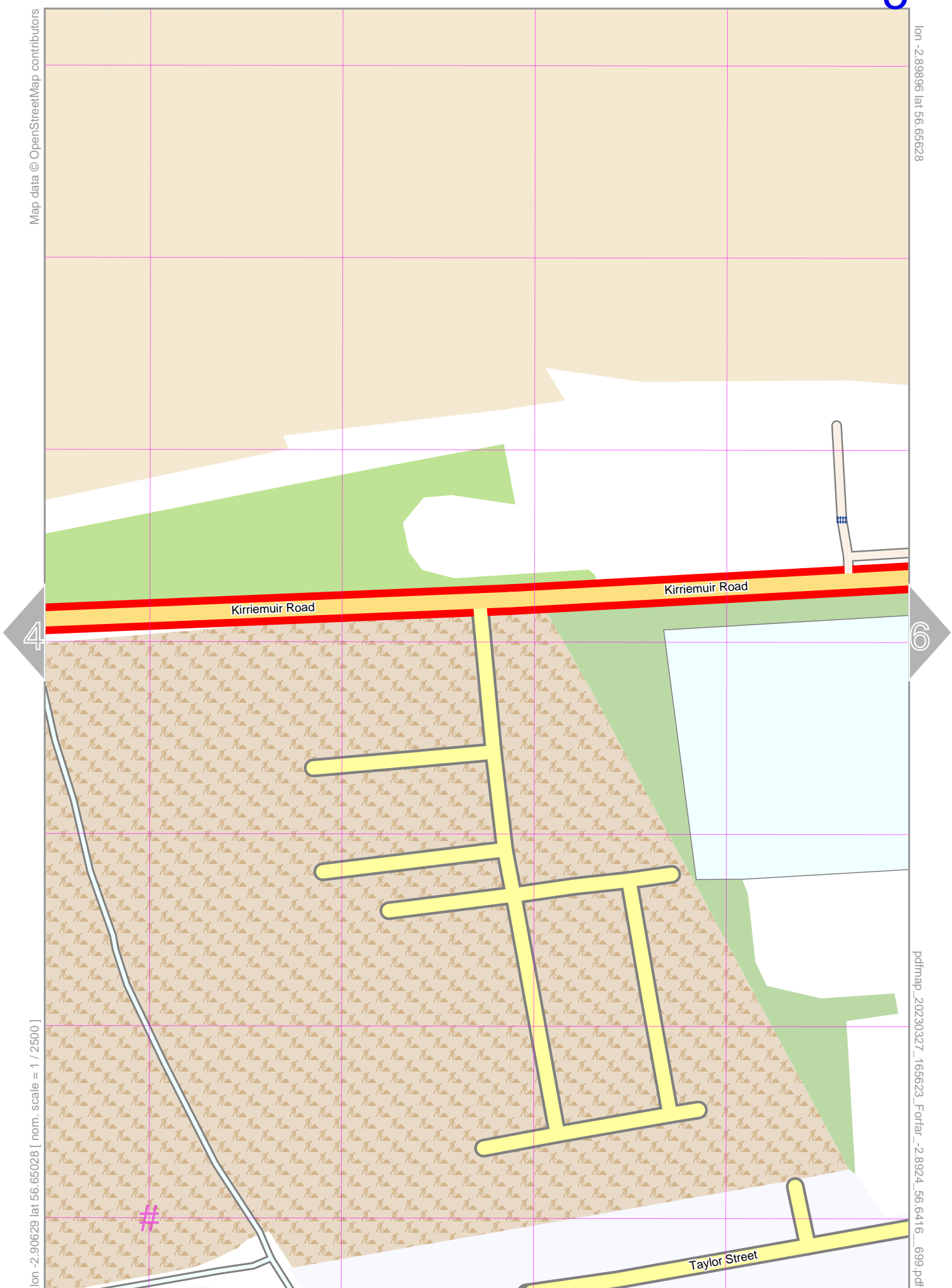
lon -2.90589 lat 56.65628



lon -2.91322 lat 56.65028 [ nom. scale = 1 / 2500 ]

pdfmap\_20230327\_165623\_Forfar\_-2.924\_56.6416\_699.pdf

# UTM: 30 V easting 505.40 km northing 6278.50 km  
UTM-Grid-width = 100m



# Forfar

Map data © OpenStreetMap contributors

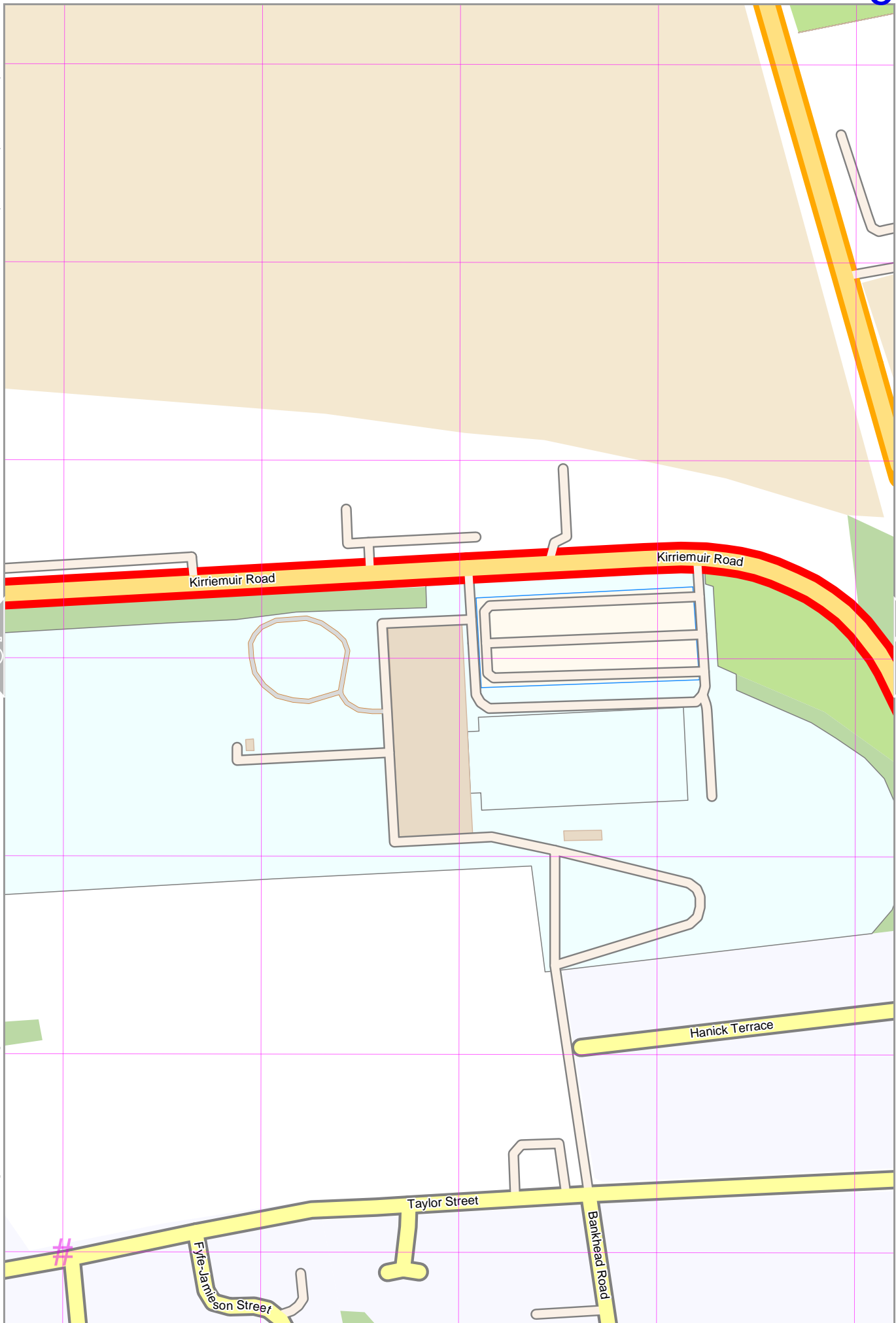
lon -2.89203 lat 56.65628

5

7

lon -2.89937 lat 56.65028 [ nom. scale = 1 / 2500 ]

pdfmap\_20230327\_165623\_Forfar\_-2.8924\_56.6416\_699.pdf



# UTM: 30 V easting 506.20 km northing 6278.50 km  
UTM-Grid-width = 100m

16

# Forfar

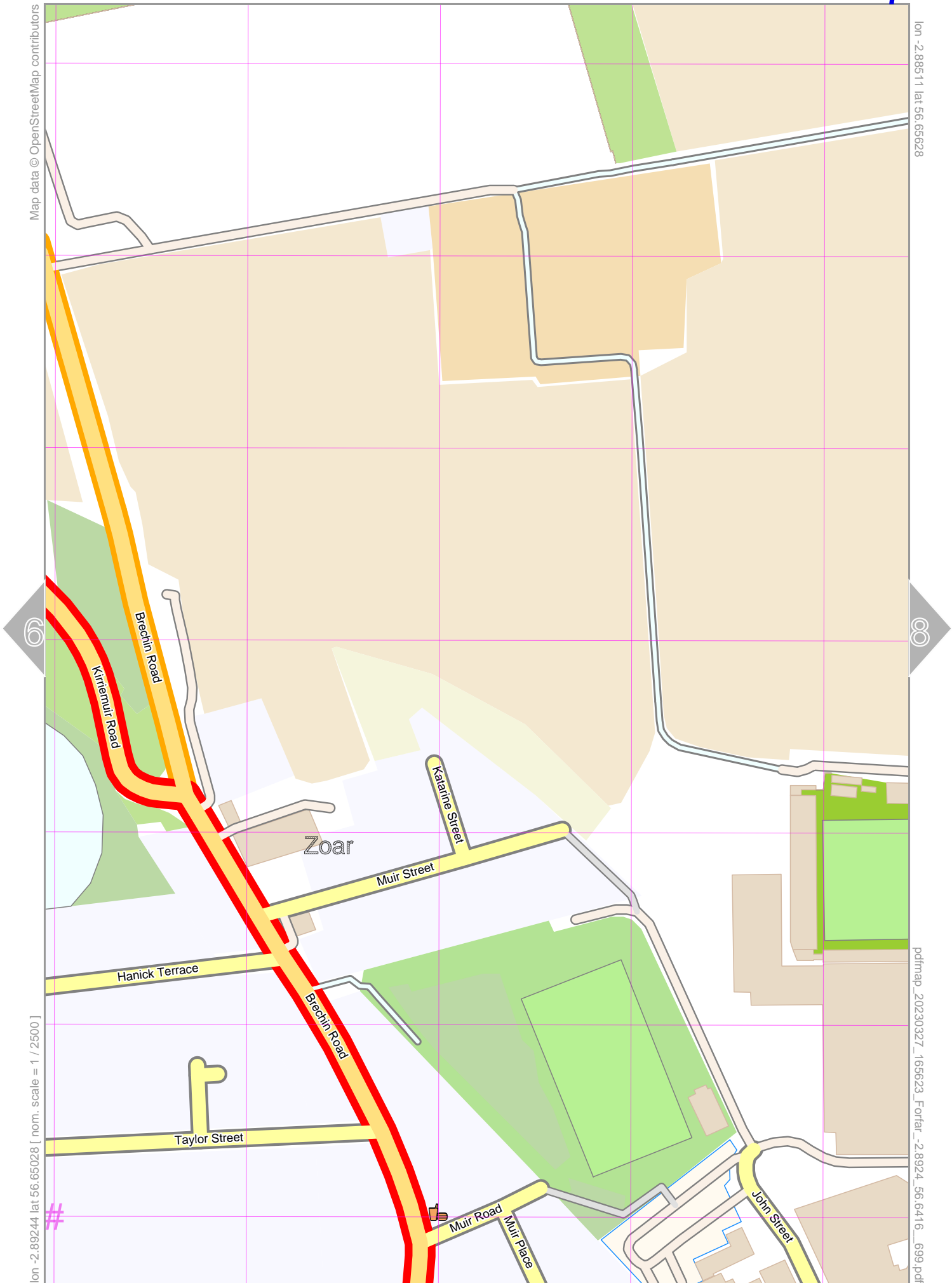
Map data © OpenStreetMap contributors

lon -2.89511 lat 56.65628

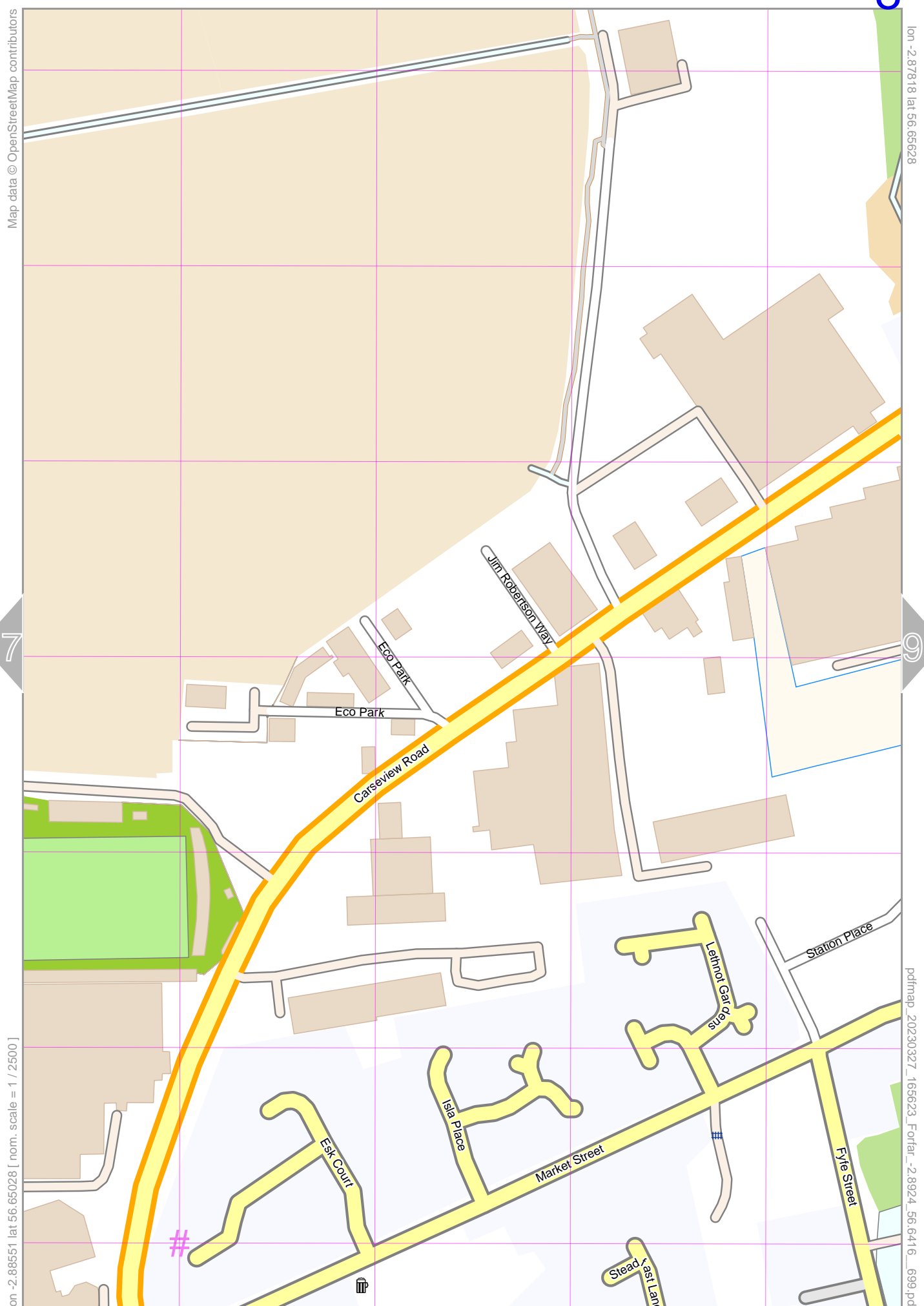
lon -2.89244 lat 56.65028 [ nom. scale = 1 / 2500 ]

pdfmap\_20230327\_165623\_Forfar\_-2.8924\_56.6416\_699.pdf

# UTM: 30 V easting 506.60 km northing 6278.50 km  
UTM-Grid-width = 100m



# Forfar



Map data © OpenStreetMap contributors

lon -2.87818 lat 56.65628

7

9

lon -2.88551 lat 56.65028 [ nom. scale = 1 / 2500 ]

pdfmap\_20230327\_165623\_Forfar\_-2.8924\_56.6416\_699.pdf

# UTM: 30 V easting 507.10 km northing 6278.50 km  
UTM-Grid-width = 100m

18



Map data © OpenStreetMap contributors

lon -2.87125 lat 56.65628



lon -2.87859 lat 56.65028 [ norm. scale = 1 / 2500 ]

10

pdfmap\_20230327\_165623\_Forfar\_-2.8924\_56.6416\_699.pdf

# UTM: 30 V easting 507.50 km northing 6278.50 km  
UTM-Grid-width = 100m

19

Map data © OpenStreetMap contributors

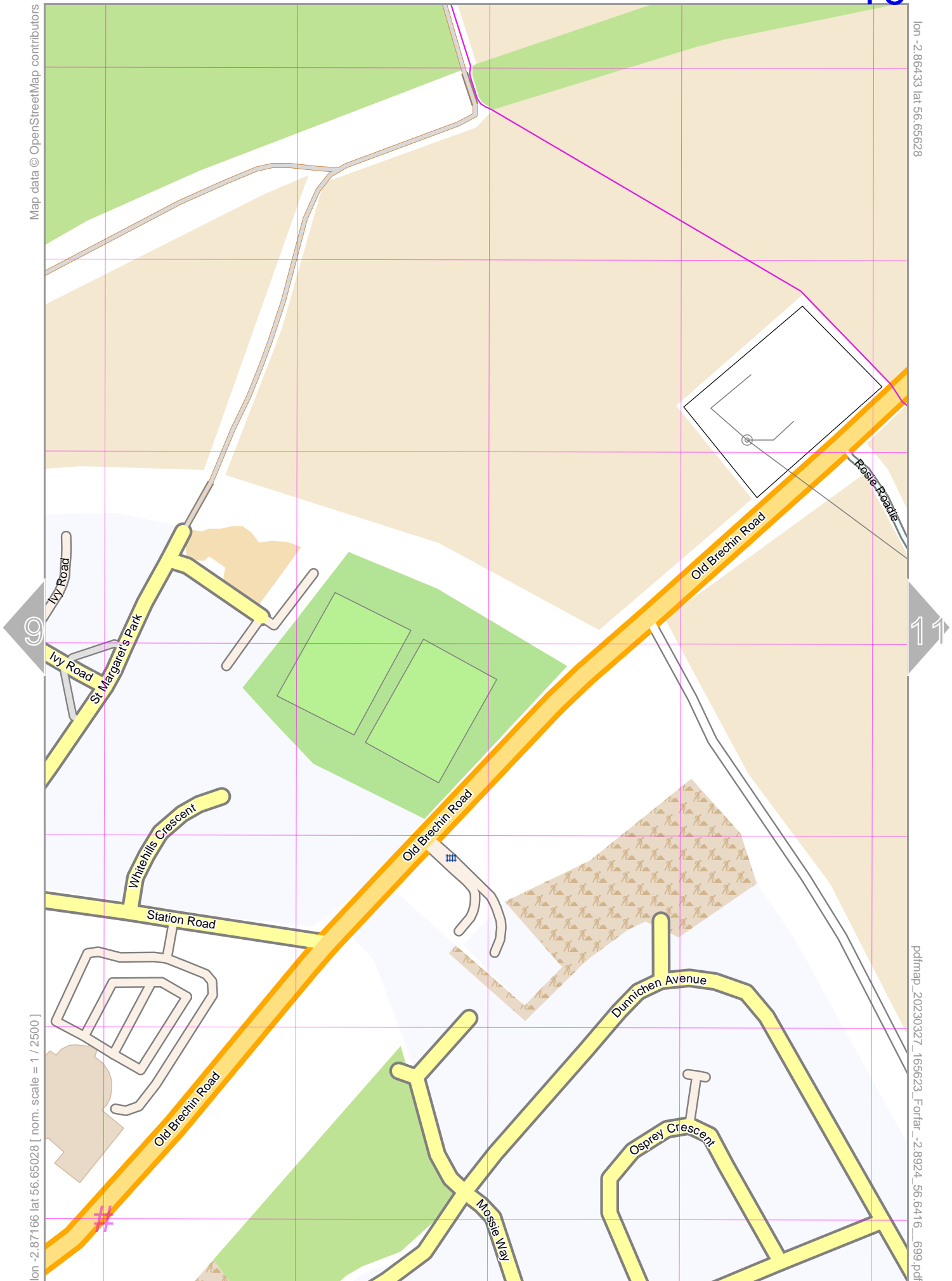
lon -2.86433 lat 56.65628

lon -2.87166 lat 56.65028 [ nom. scale = 1 / 2500 ]

pdfmap\_20230327\_165623\_Forfar\_-2.8924\_56.6416\_699.pdf

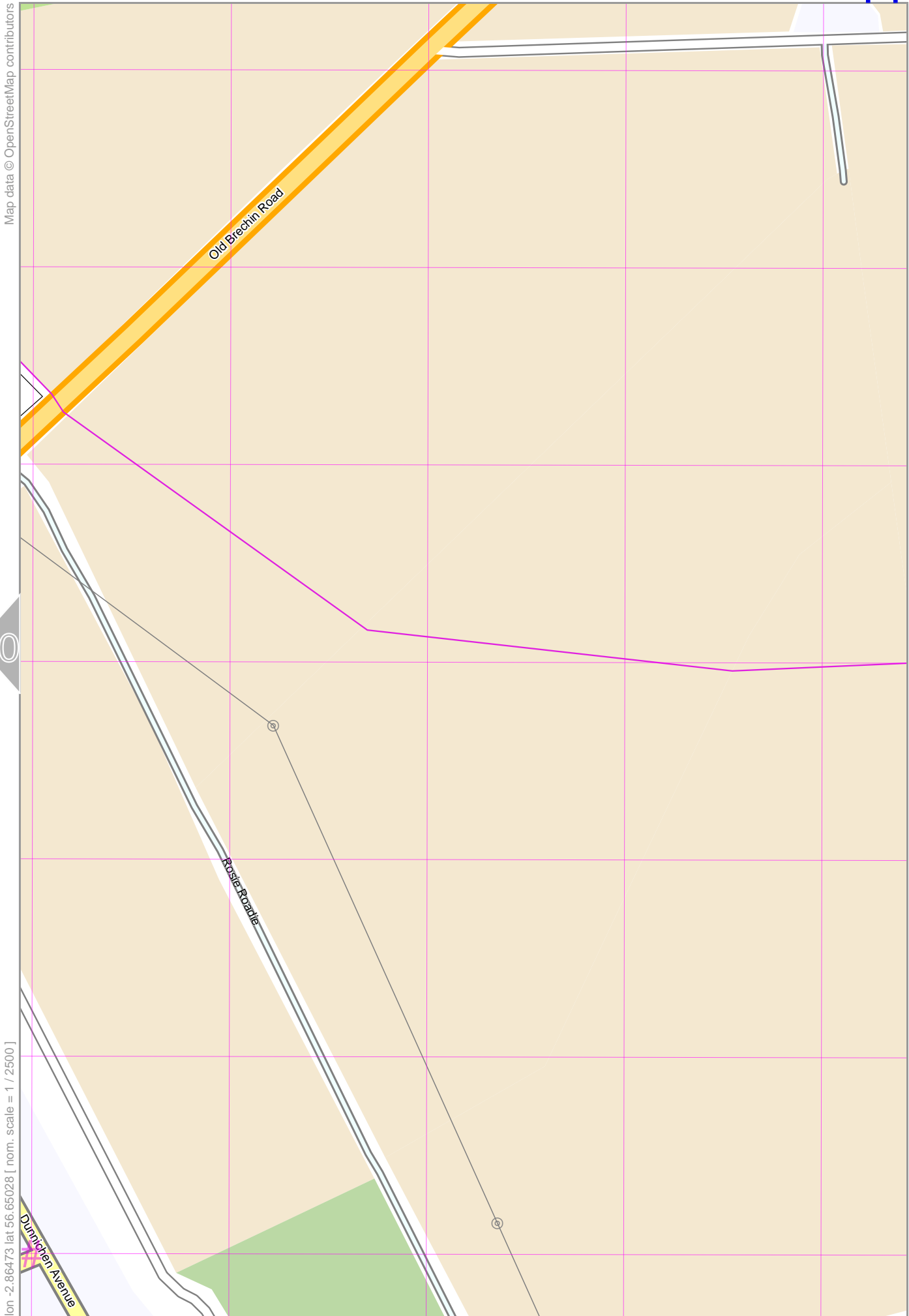
# UTM: 30 V easting 507.90 km northing 6278.50 km  
UTM-Grid-width = 100m

20



# Forfar

11



Forfar

12

Map data © OpenStreetMap contributors

lon -2.91974 lat 56.66051

lon -2.92707 lat 56.64451 [ nom. scale = 1 / 2500 ]

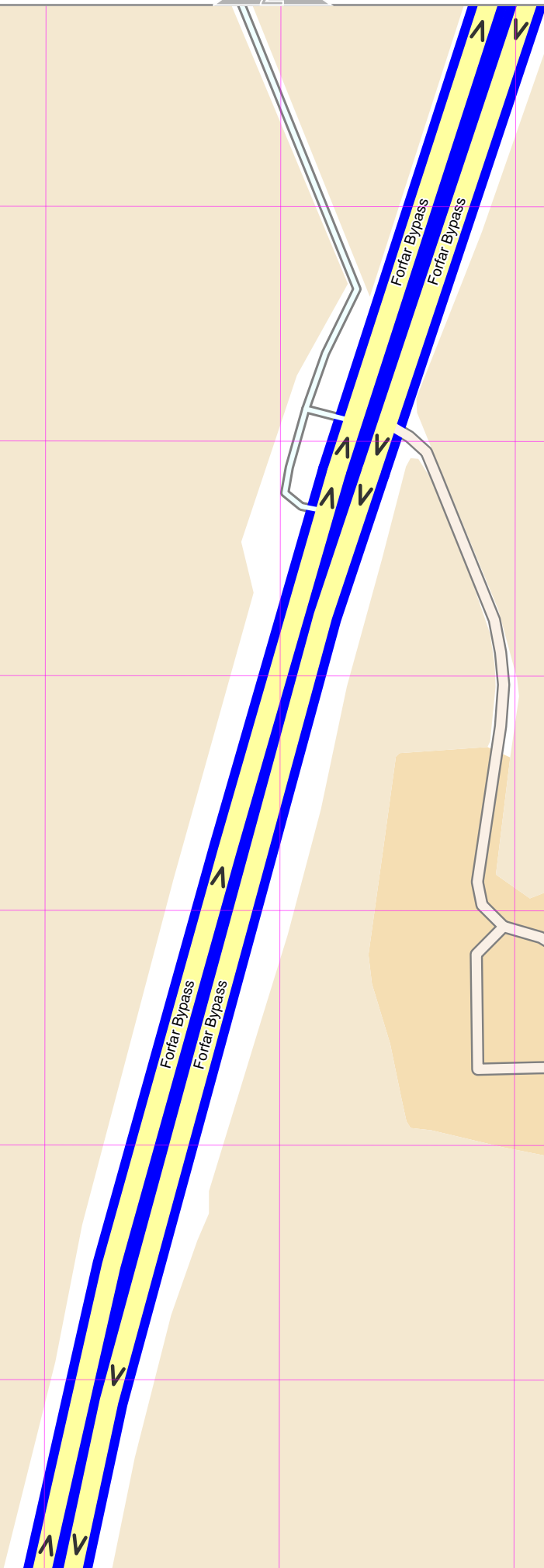
#

pdfmap\_20230327\_165623\_Forfar\_-2.8924\_56.6416\_699.pdf

Garth

# UTM: 30 V easting 504.50 km northing 6277.90 km  
UTM-Grid-width = 100m

22



Forfar

13

3

Map data © OpenStreetMap contributors

lon -2.91281 lat 56.66051

lon -2.92015 lat 56.64451 [ nom. scale = 1 / 2500 ]

#

pdfmap\_20230327\_165623\_Forfar\_-2.8924\_56.6416\_699.pdf

12

14

Inchgarth

Loch of Forfar

# UTM: 30 V easting 504.90 km northing 6277.90 km  
UTM-Grid-width = 100m

23

Forfar

4

14

Map data © OpenStreetMap contributors

lon -2.90589 lat 56.65051

13

15

Inchgarth

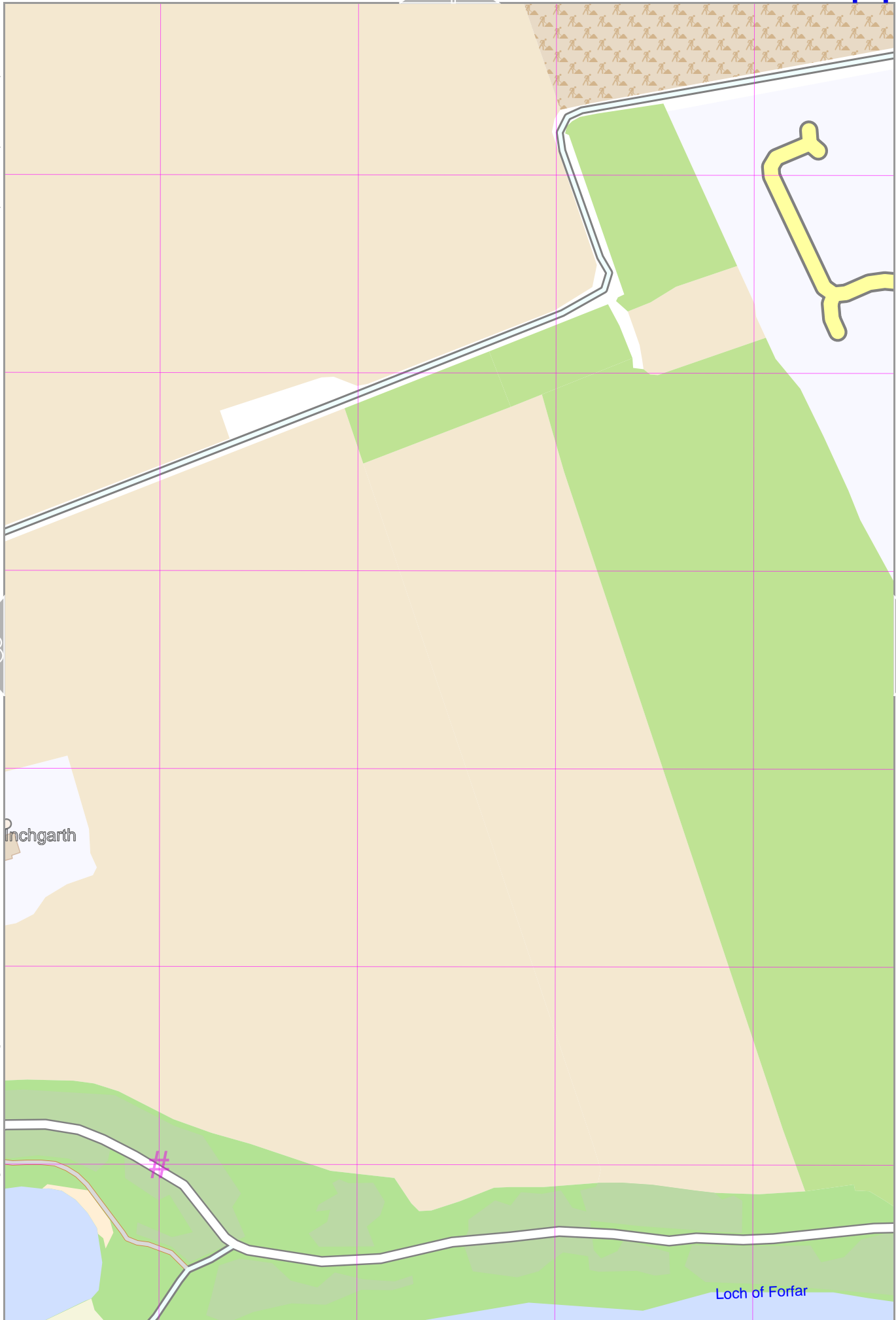
lon -2.91322 lat 56.64451 [ nom. scale = 1 / 2500 ]

pdfmap\_20230327\_165623\_Forfar\_-2.8924\_56.6416\_699.pdf

Loch of Forfar

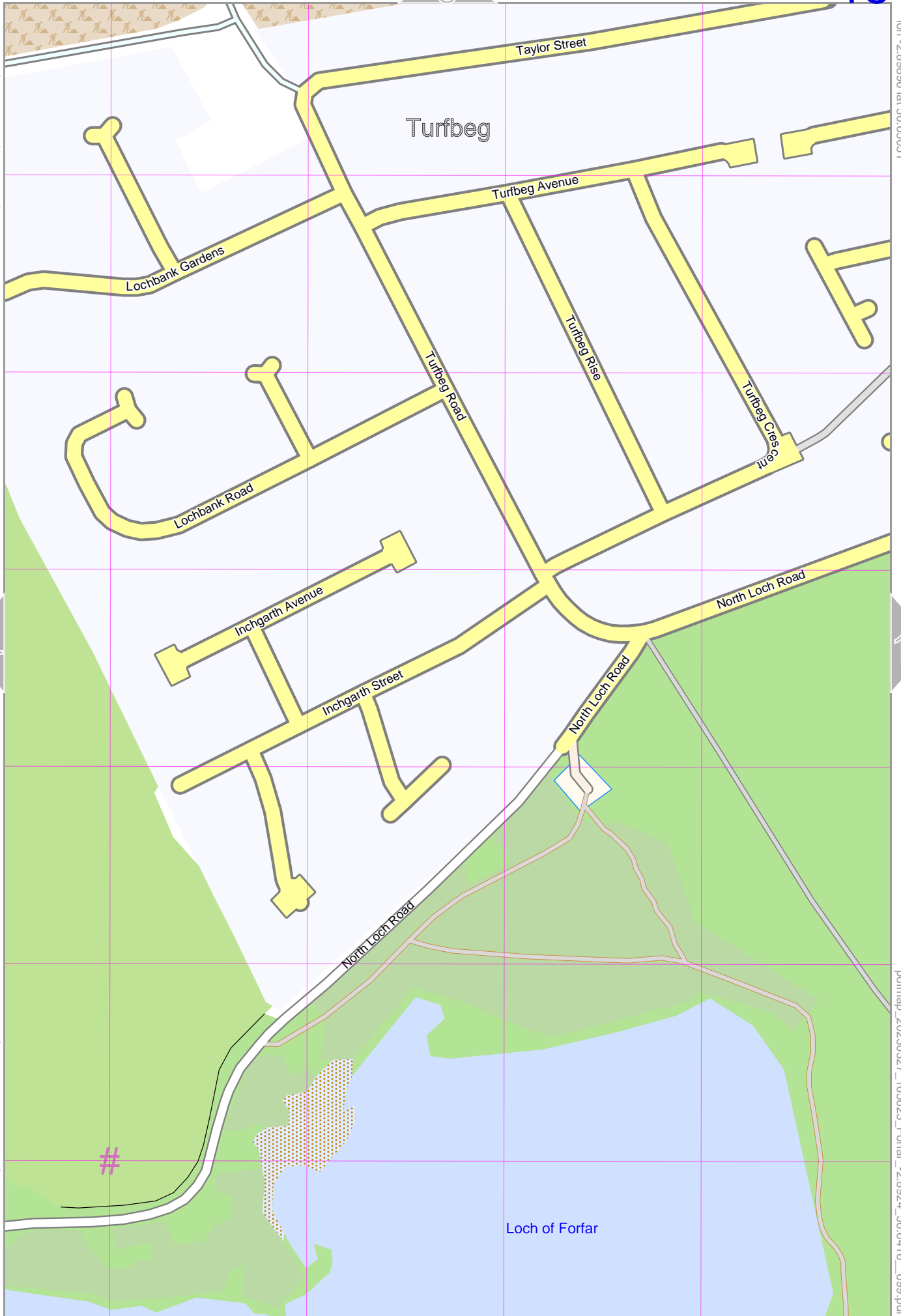
# UTM: 30 V easting 505.40 km northing 6277.90 km  
UTM-Grid-width = 100m

24



Map data © OpenStreetMap contributors

lon -2.898996 lat 56.65051



lon -2.90629 lat 56.64451 [ nom. scale = 1 / 2500 ]

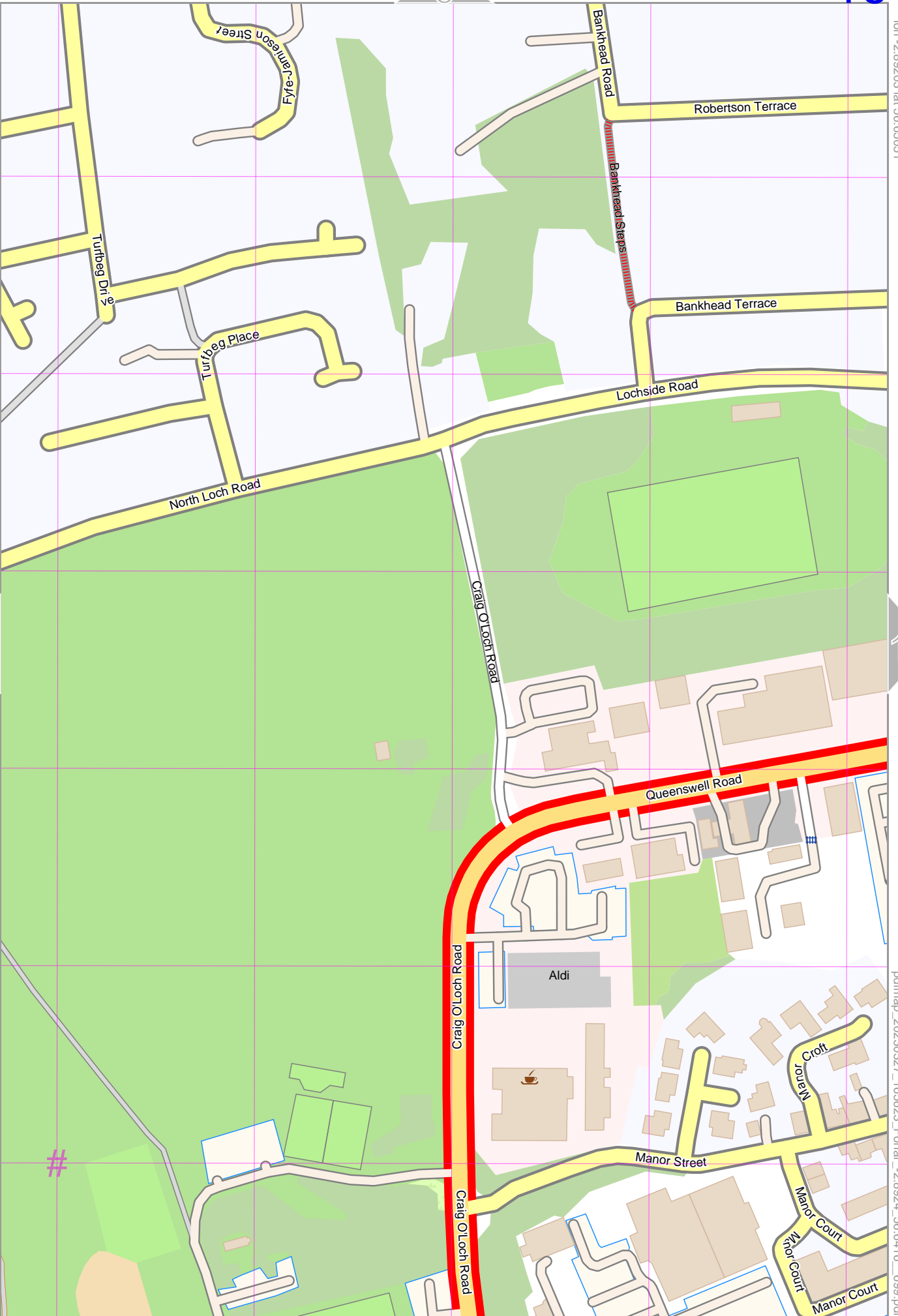
pdfmap\_20230327\_165623\_Forfar\_-2.8924\_56.6416\_699.pdf

Map data © OpenStreetMap contributors

lon -2.89203 lat 56.65051

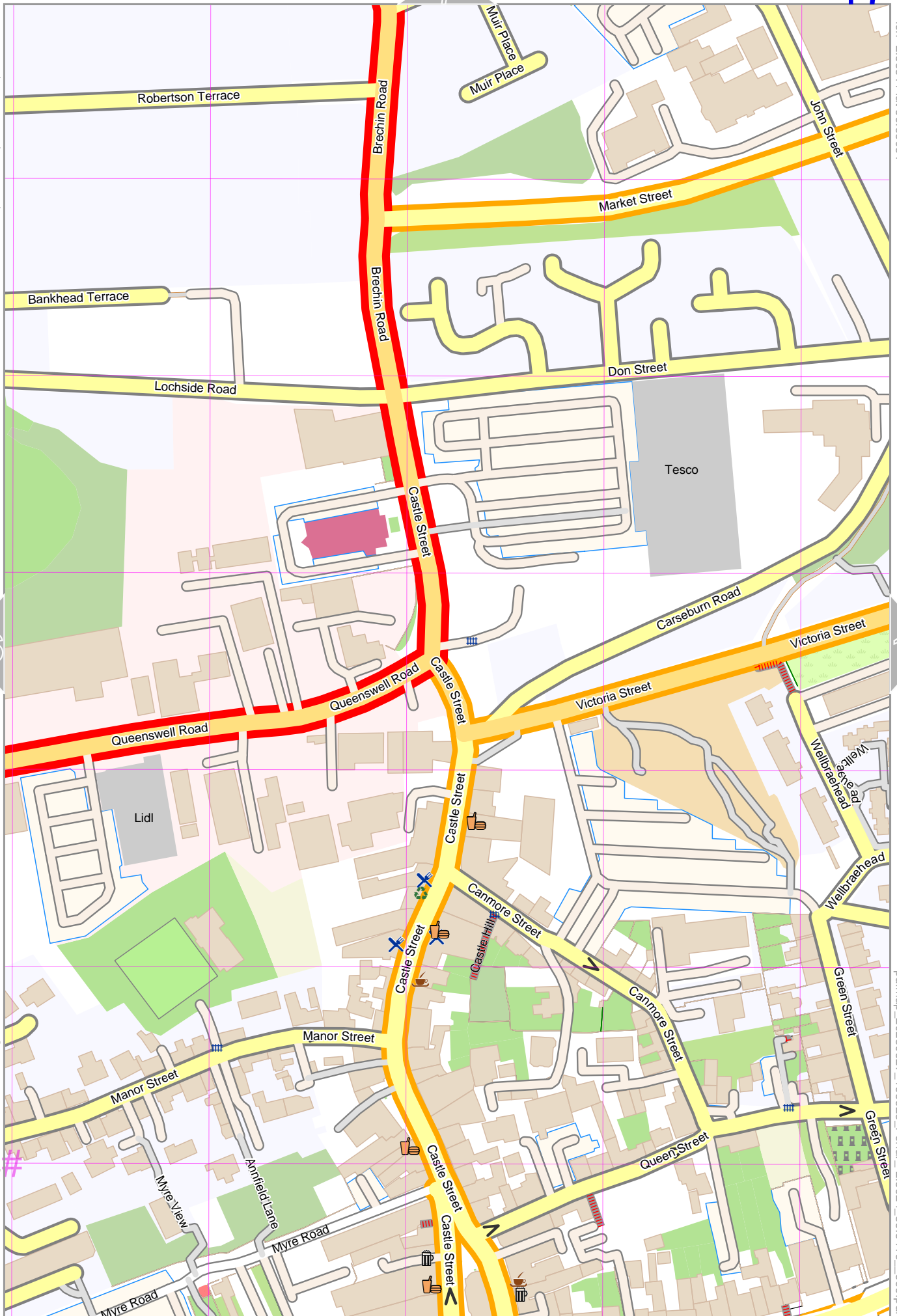
lon -2.89937 lat 56.64451 [ nom. scale = 1 / 2500 ]

pdfmap\_20230327\_165623\_Forfar\_-2.8924\_56.6416\_699.pdf



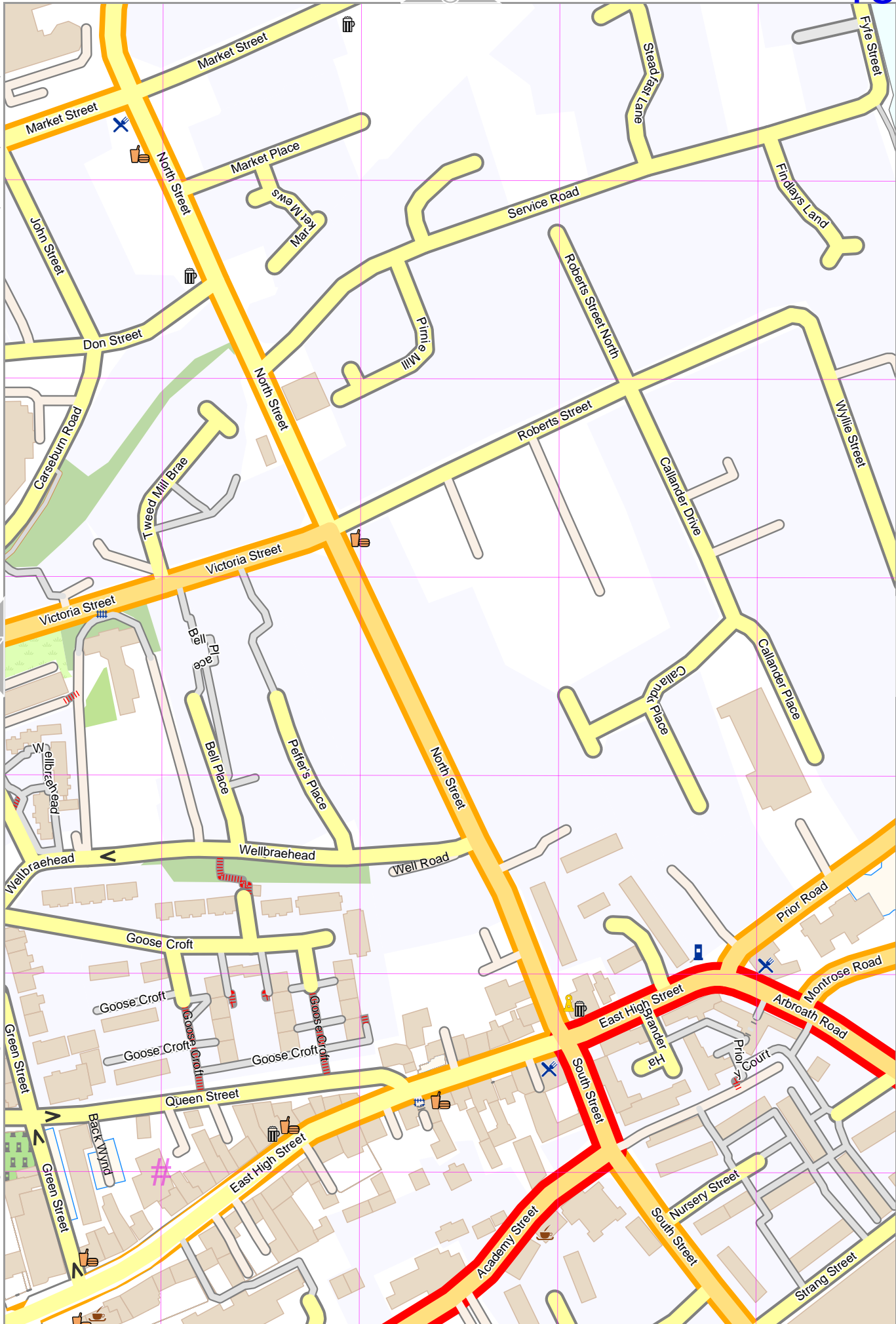
# UTM: 30 V easting 506.20 km northing 6277.90 km  
UTM-Grid-width = 100m





Map data © OpenStreetMap contributors

lon -2.87818 lat 56.66051



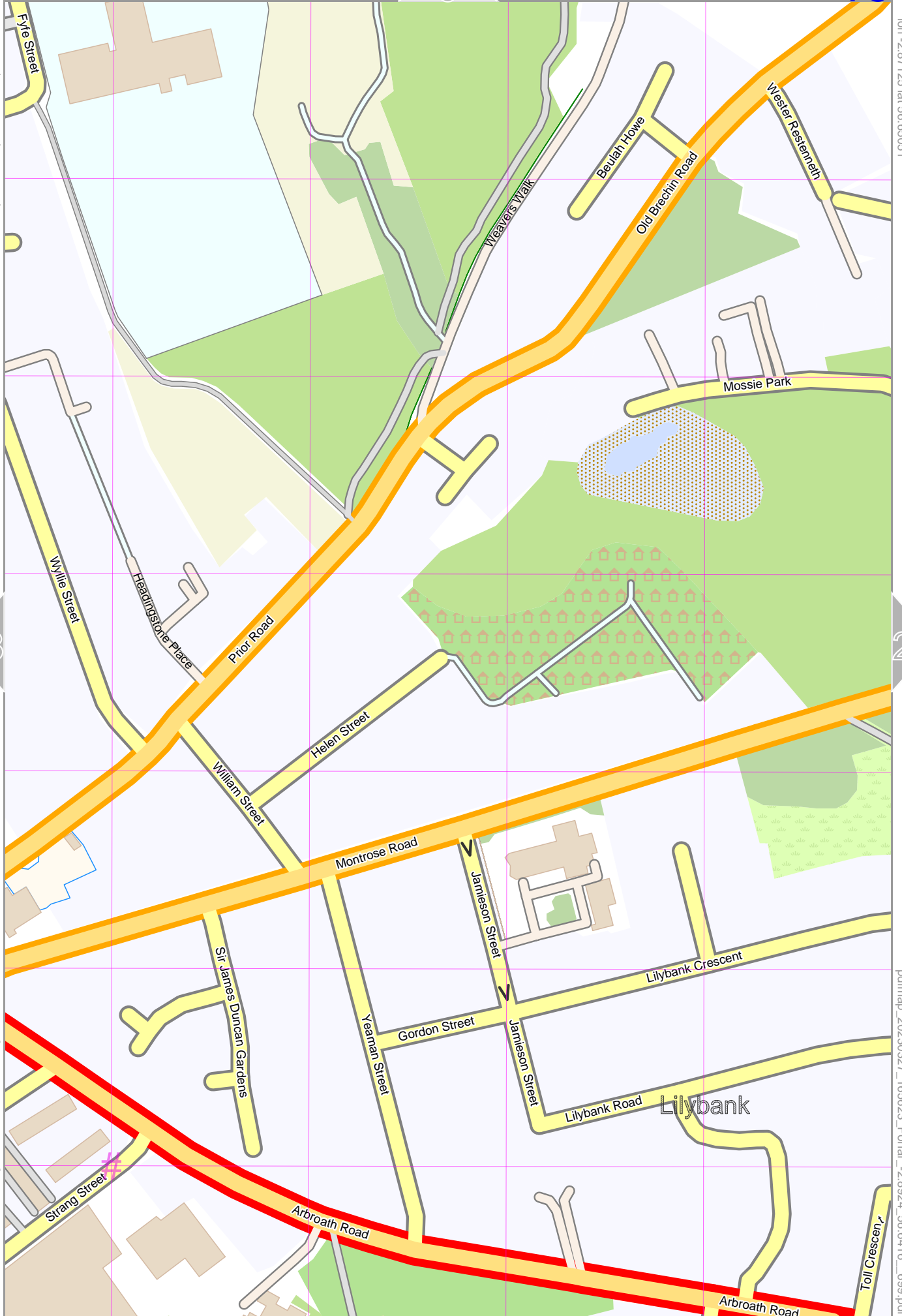
lon -2.88551 lat 56.64451 [ nom. scale = 1 / 25000 ]

pdfmap\_20230327\_165623\_Forfar\_-2.8924\_56.6416\_699.pdf

# UTM: 30 V easting 507.10 km northing 6277.90 km  
UTM-Grid-width = 100m

Map data © OpenStreetMap contributors

lon -2.871251 lat 56.65051



lon -2.87859 lat 56.64451 [ nom. scale = 1 / 25000 ]

pdfmap\_20230327\_165623\_Forfar\_-2.8924\_56.6416\_699.pdf

# UTM: 30 V easting 507.50 km northing 6277.90 km  
UTM-Grid-width = 100m

Forfar

10

20

Map data © OpenStreetMap contributors

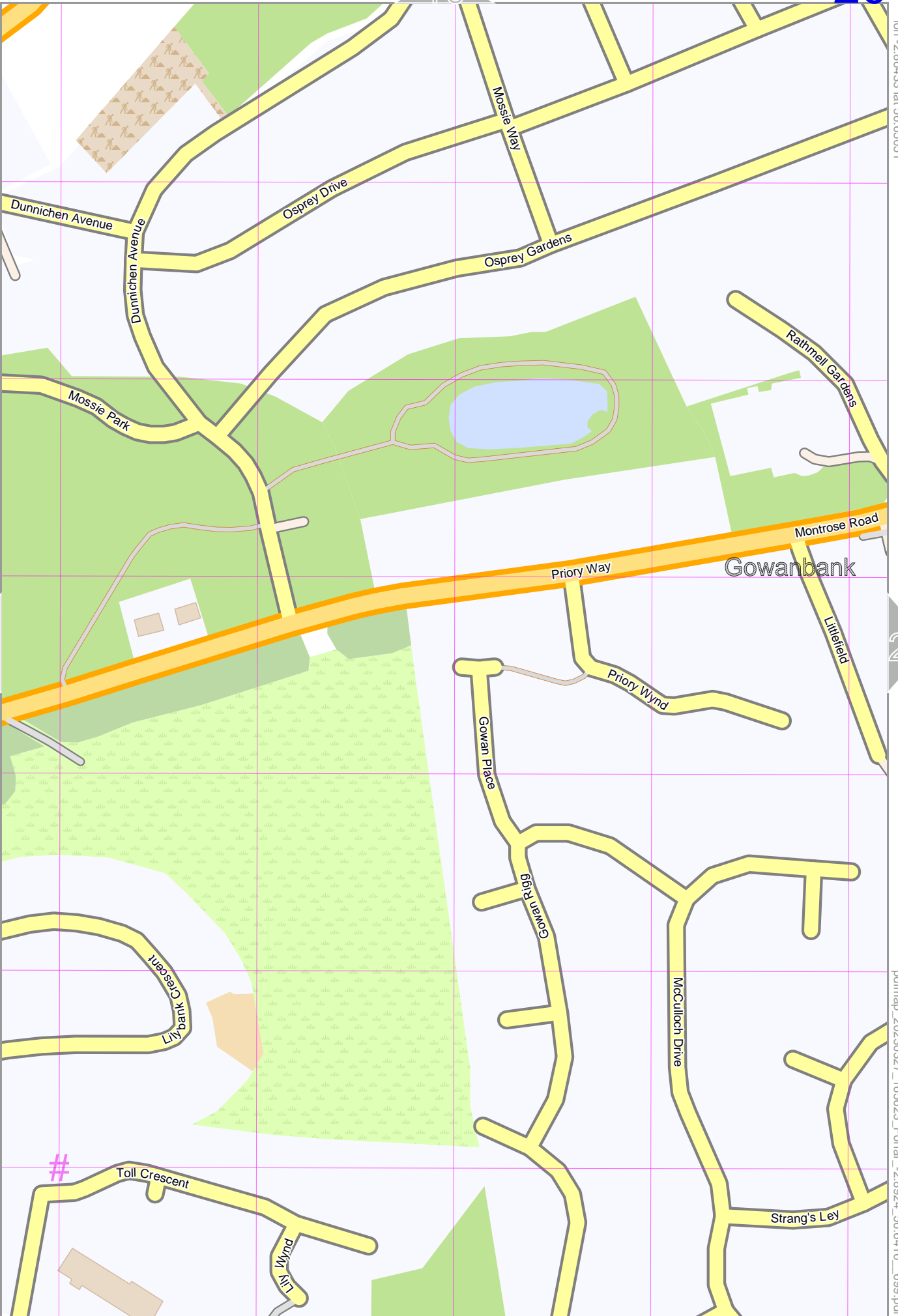
lon -2.86433 lat 56.65051

19

21

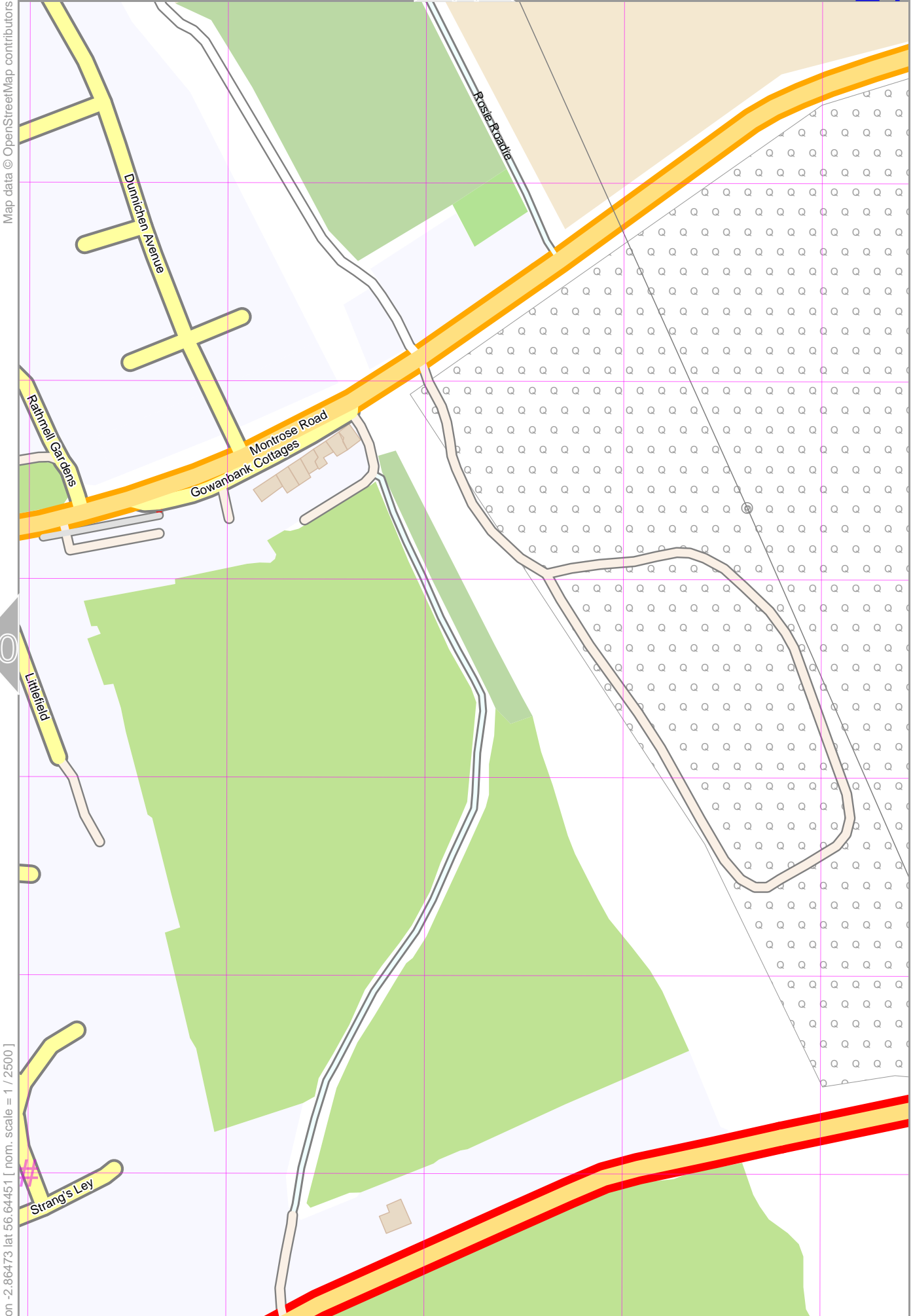
lon -2.87166 lat 56.64451 [ nom. scale = 1 / 2500 ]

pdfmap\_20230327\_165623\_Forfar\_-2.8924\_56.6416\_699.pdf



# UTM: 30 V easting 507.90 km northing 6277.90 km  
UTM-Grid-width = 100m

30



Map data © OpenStreetMap contributors

lon -2.85740 lat 56.65051

20

lon -2.86473 lat 56.64451 [ nom. scale = 1 / 2500 ]

pdfmap\_20230327\_165623\_Forfar\_-2.8924\_56.6416\_699.pdf

# UTM: 30 V easting 508.30 km northing 6277.90 km  
UTM-Grid-width = 100m

31

Map data © OpenStreetMap contributors

lon -2.91974 lat 56.64474

lon -2.92707 lat 56.63874 [ nom. scale = 1 / 2500 ]

pdfmap\_20230327\_165623\_Forfar\_-2.8924\_56.6416\_699.pdf

Loch of Forfar

Forfar Bypass

Forfar Bypass

Dean Water

Dean Water

#

Forfar

23

13

Map data © OpenStreetMap contributors

lon -2.91281 lat 56.64474

Loch of Forfar

22

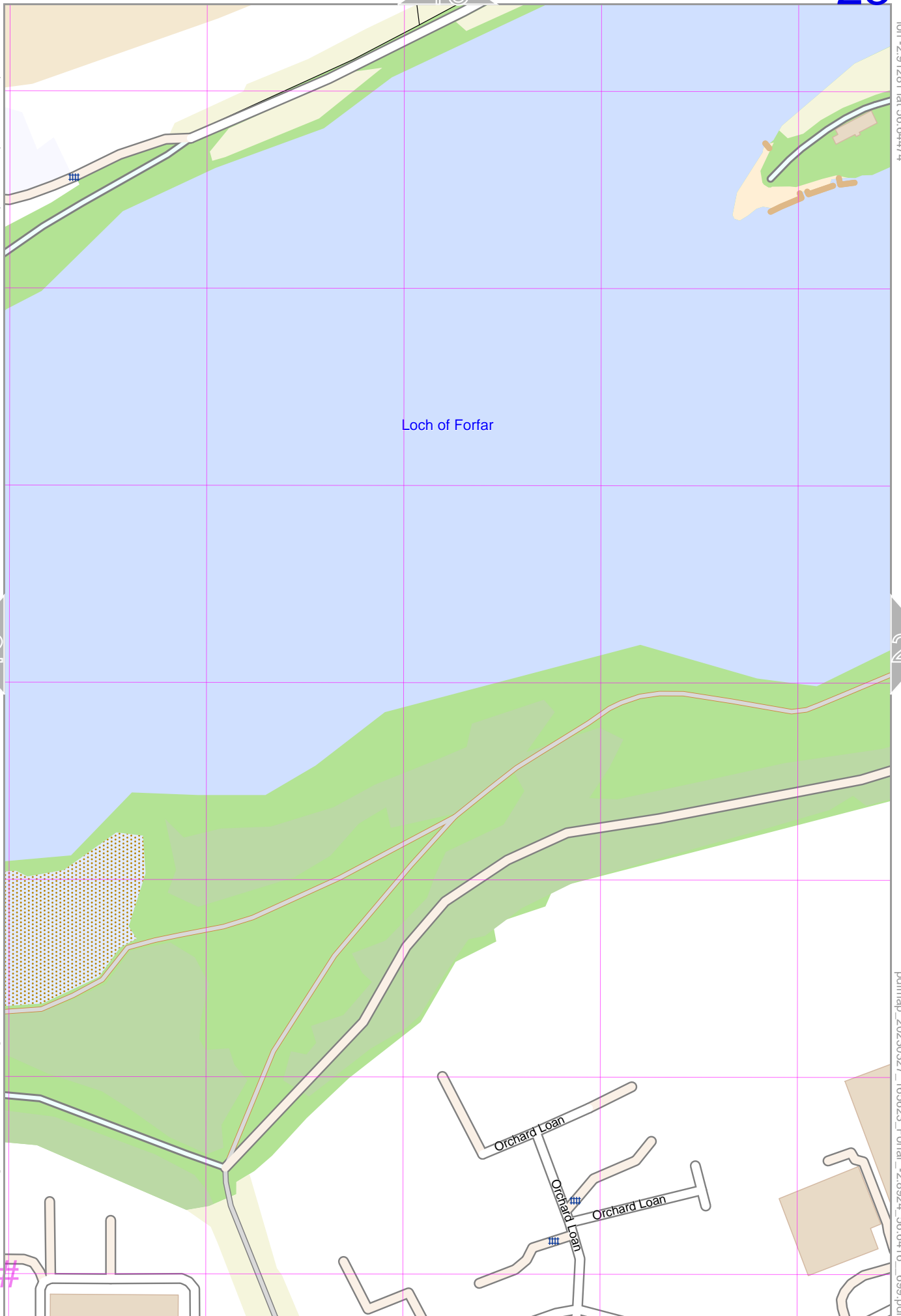
24

lon -2.92015 lat 56.63874 [ nom. scale = 1 / 2500 ]

pdfmap\_20230327\_165623\_Forfar\_-2.8924\_56.6416\_699.pdf

# UTM: 30 V easting 504.90 km northing 6277.20 km  
UTM-Grid-width = 100m

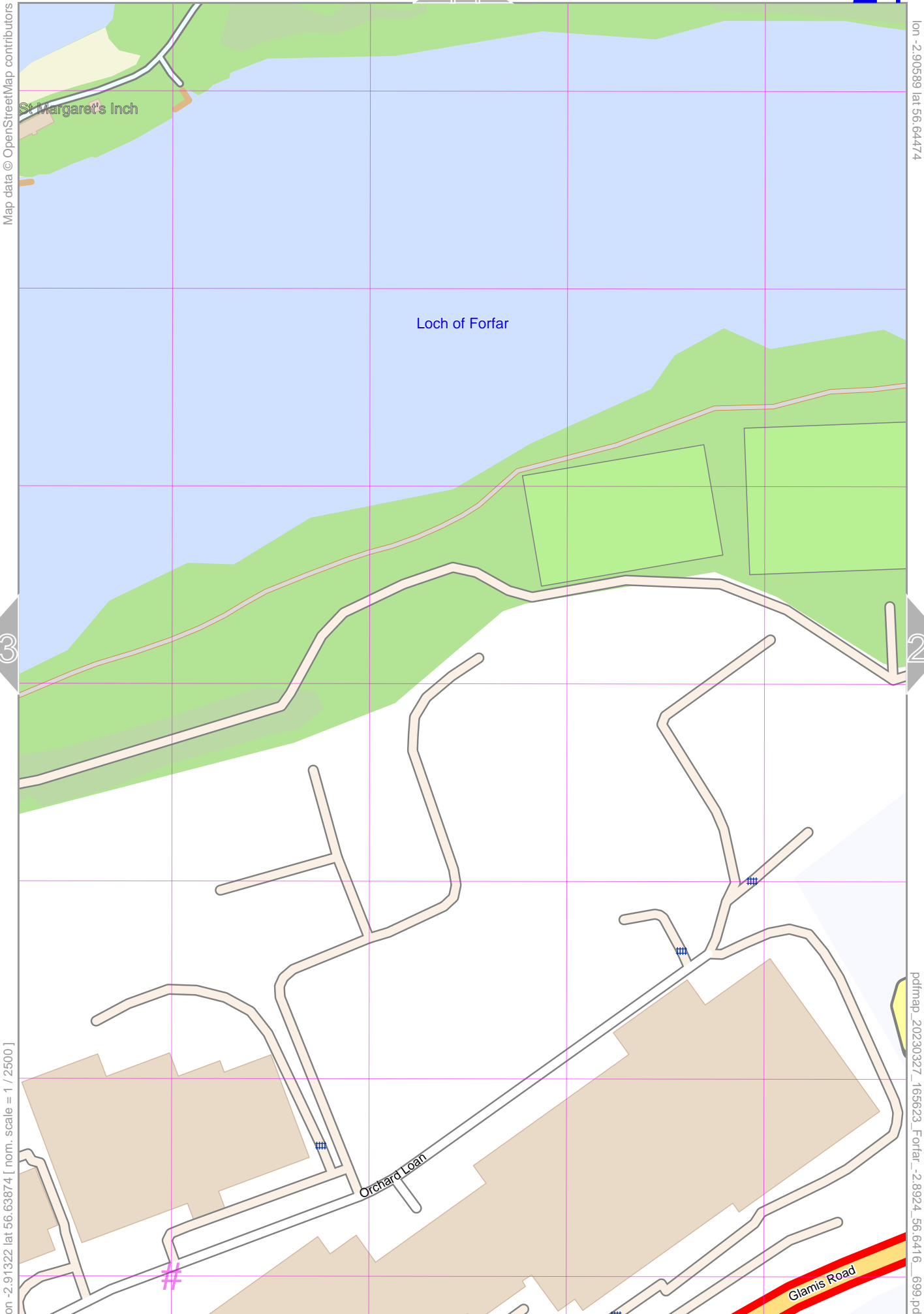
33



Forfar

24

14



Map data © OpenStreetMap contributors

lon -2.90589 lat 56.64474

23

25

lon -2.91322 lat 56.63874 [ nom. scale = 1 / 2500 ]

pdfmap\_20230327\_165623\_Forfar\_-2.8924\_56.6416\_699.pdf

# UTM: 30 V easting 505.40 km northing 6277.20 km  
UTM-Grid-width = 100m

34



Forfar

15

25

Map data © OpenStreetMap contributors

lon -2.89896 lat 56.64474

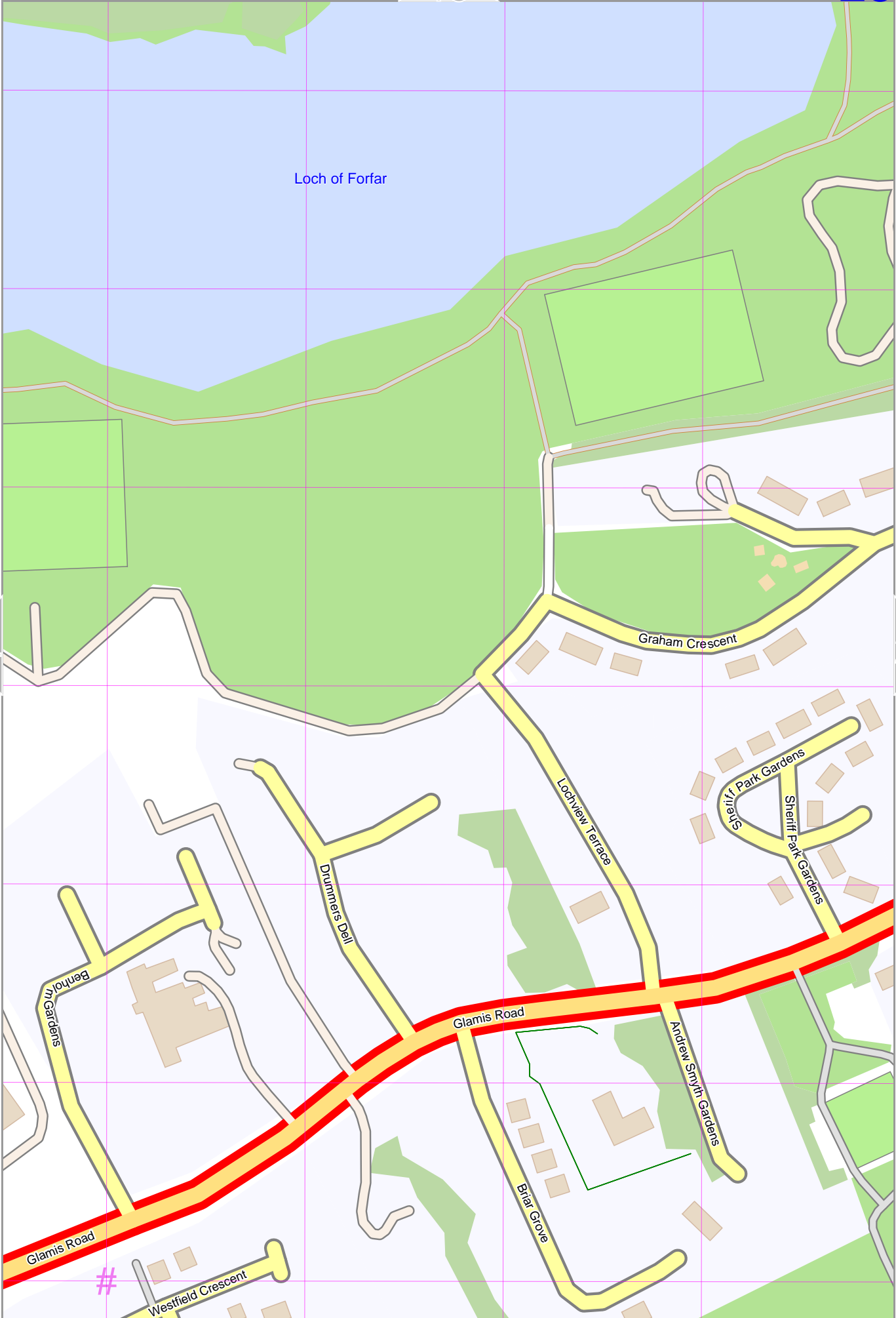
Loch of Forfar

24

26

lon -2.90629 lat 56.63874 [ nom. scale = 1 / 2500 ]

pdfmap\_20230327\_165623\_Forfar\_-2.8924\_56.6416\_699.pdf

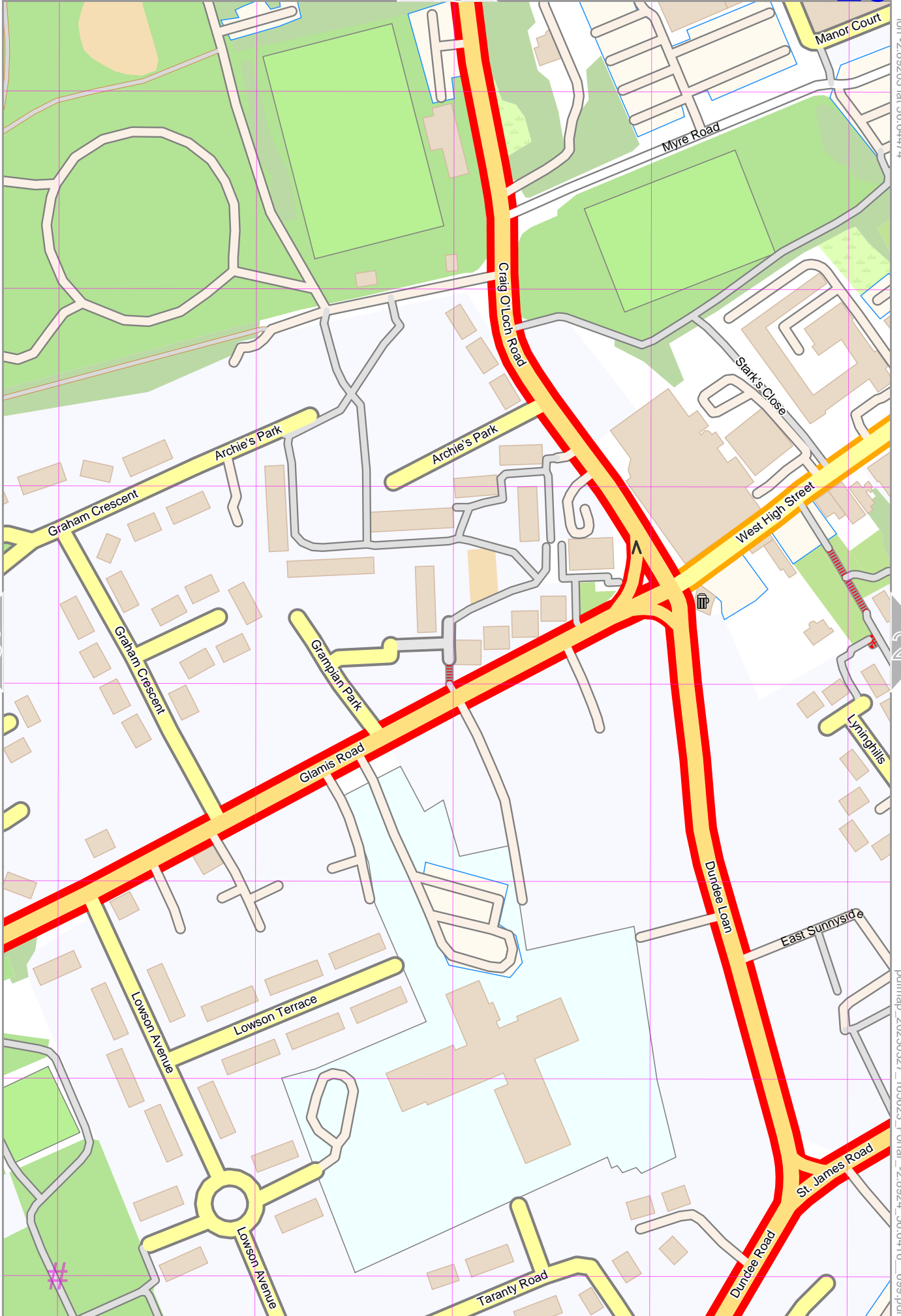


# UTM: 30 V easting 505.80 km northing 6277.20 km  
UTM-Grid-width = 100m

35

Map data © OpenStreetMap contributors

lon -2.89203 lat 56.64474



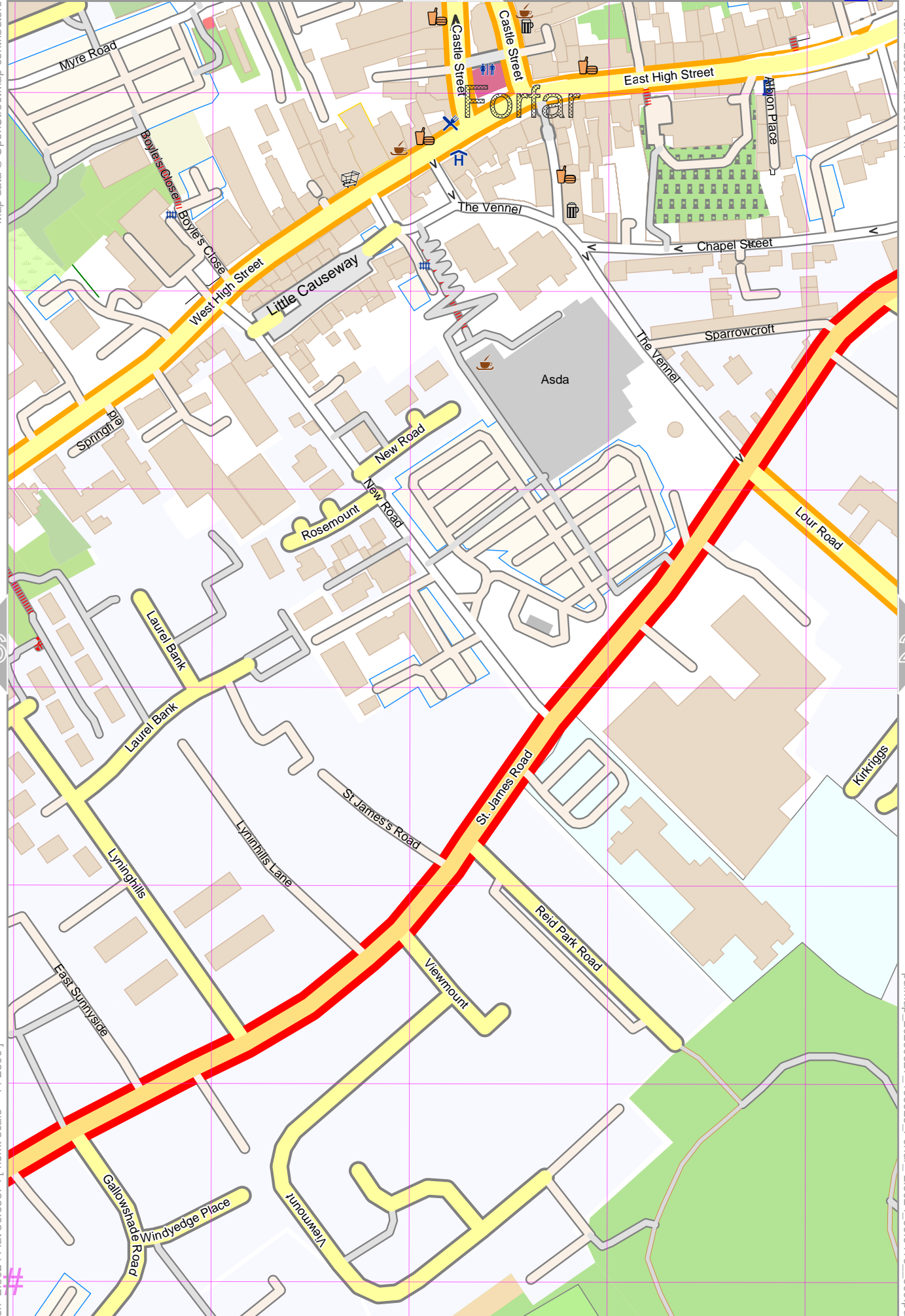
lon -2.89937 lat 56.63874 [ nom. scale = 1 / 2500 ]

pdfmap\_20230327\_165623\_Forfar\_-2.8924\_56.6416\_699.pdf

# UTM: 30 V easting 506.20 km northing 6277.20 km  
UTM-Grid-width = 100m

Map data © OpenStreetMap contributors

lon -2.89511 lat 56.64474



lon -2.89244 lat 56.63874 [ nom. scale = 1 / 2500 ]

pdfmap\_20230327\_165623\_Forfar\_-2.8924\_56.6416\_699.pdf

# UTM: 30 V easting 506.60 km northing 6277.20 km  
UTM-Grid-width = 100m



Map data © OpenStreetMap contributors

lon -2.87818 lat 56.64474

lon -2.88551 lat 56.63874 [ nom. scale = 1 / 2500 ]

pdfmap\_20230327\_165623\_Forfar\_-2.8924\_56.6416\_699.pdf

# UTM: 30 V easting 507.10 km northing 6277.20 km  
UTM-Grid-width = 100m

Forfar

19

29

Map data © OpenStreetMap contributors

lon -2.87125 lat 56.64474



lon -2.87859 lat 56.63874 [ nom. scale = 1 / 2500 ]

pdfmap\_20230327\_165623\_Forfar\_-2.8924\_56.6416\_699.pdf

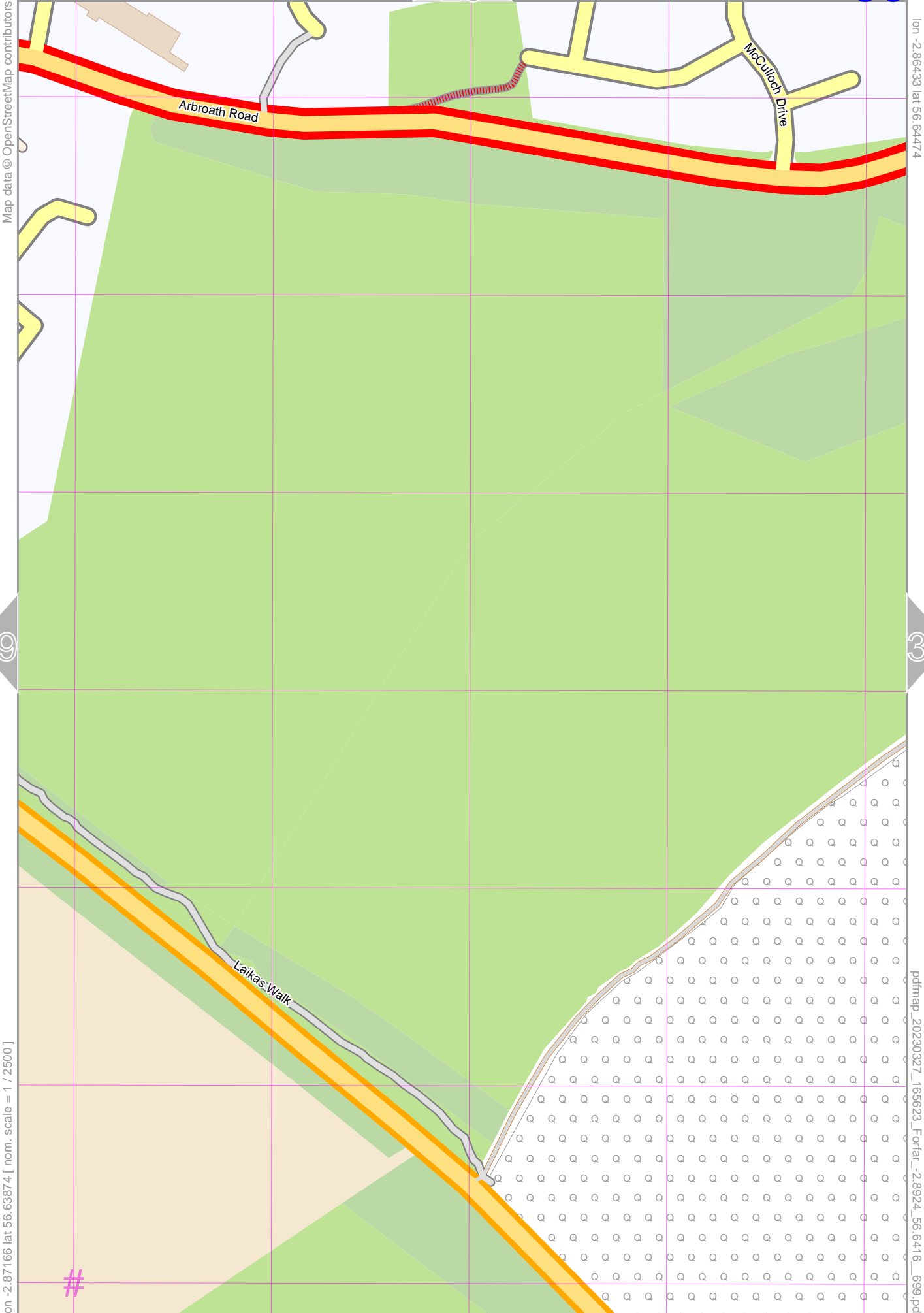
# UTM: 30 V easting 507.50 km northing 6277.20 km  
UTM-Grid-width = 100m

39

Forfar

30

20



lon -2.87166 lat 56.63874 [ nom. scale = 1 / 2500 ]

lon -2.89433 lat 56.64474

pdfmap\_20230327\_165623\_Forfar\_-2.8924\_56.6416\_699.pdf

# UTM: 30 V easting 507.90 km northing 6277.20 km  
UTM-Grid-width = 100m

40

Forfar

21

31

Map data © OpenStreetMap contributors

lon -2.85740 lat 56.64474

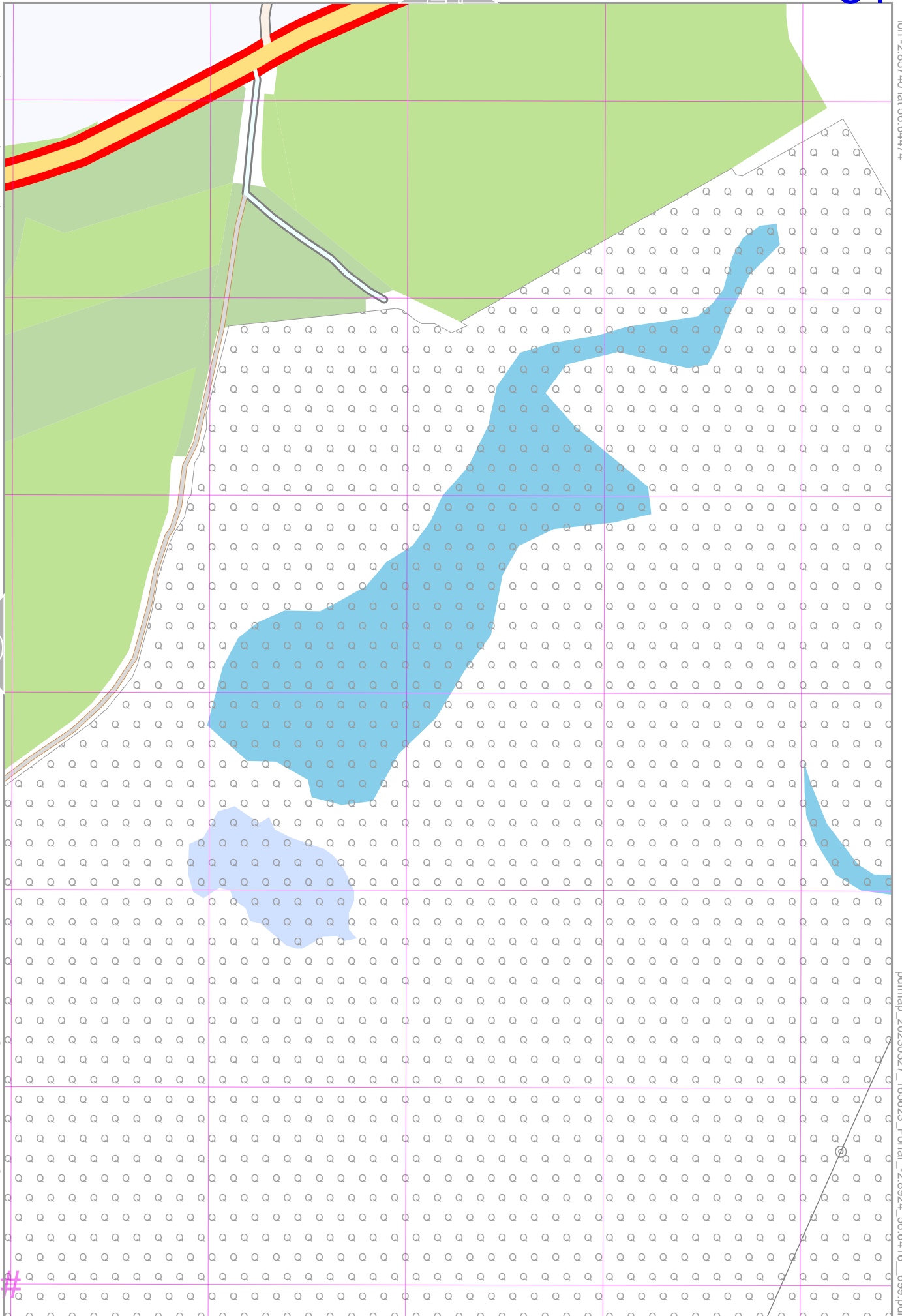
30

lon -2.86473 lat 56.63874 [ nom. scale = 1 / 2500 ]

pdfmap\_20230327\_165623\_Forfar\_-2.8924\_56.6416\_699.pdf

# UTM: 30 V easting 508.30 km northing 6277.20 km  
UTM-Grid-width = 100m

41



Forfar

22

32

Map data © OpenStreetMap contributors

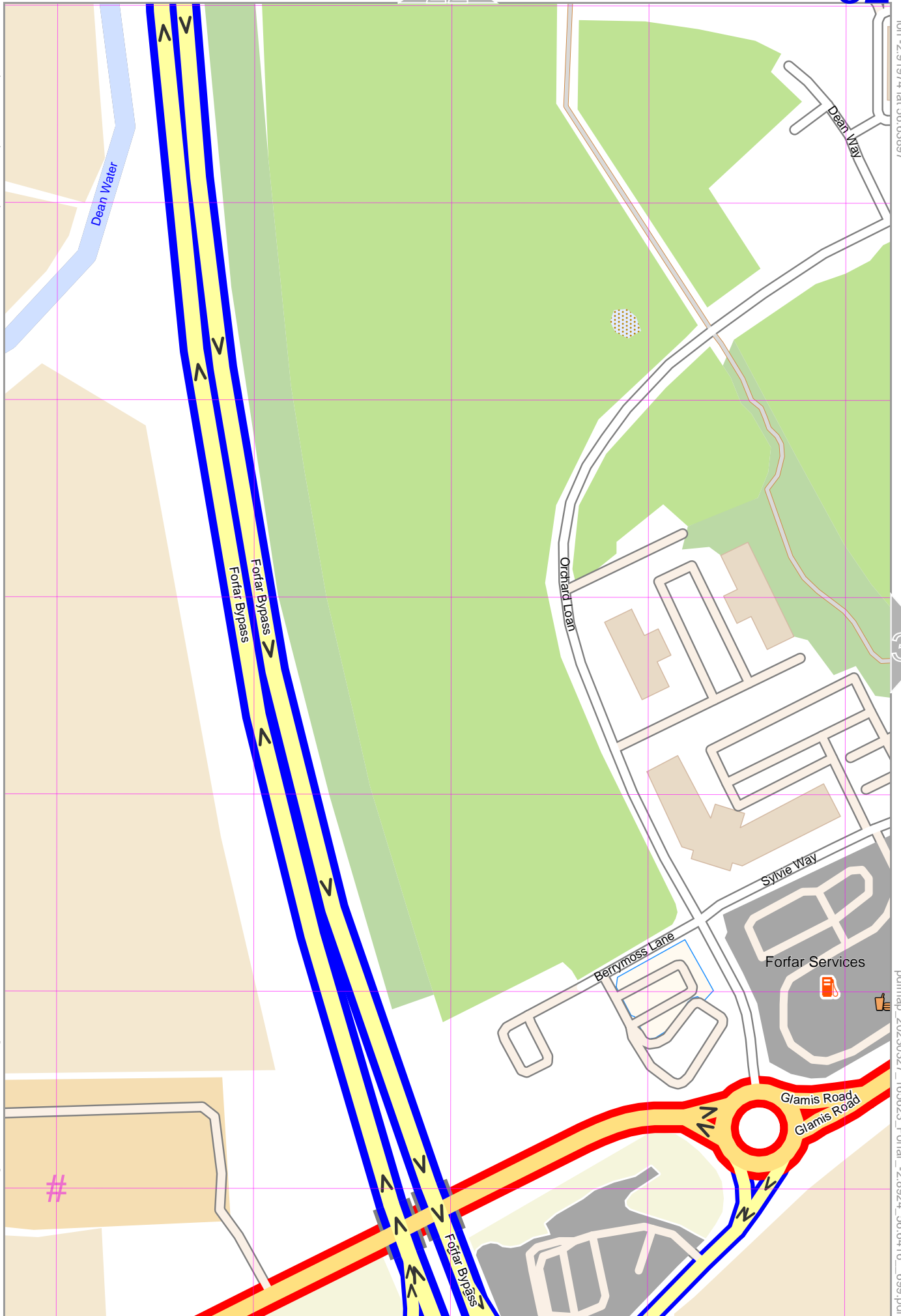
lon -2.919174 lat 56.63897

lon -2.92707 lat 56.63297 [ nom. scale = 1 / 2500 ]

pdfmap\_20230327\_165623\_Forfar\_-2.8924\_56.6416\_699.pdf

# UTM: 30 V easting 504.50 km northing 6276.60 km  
UTM-Grid-width = 100m

42





Forfar

33

23

Map data © OpenStreetMap contributors

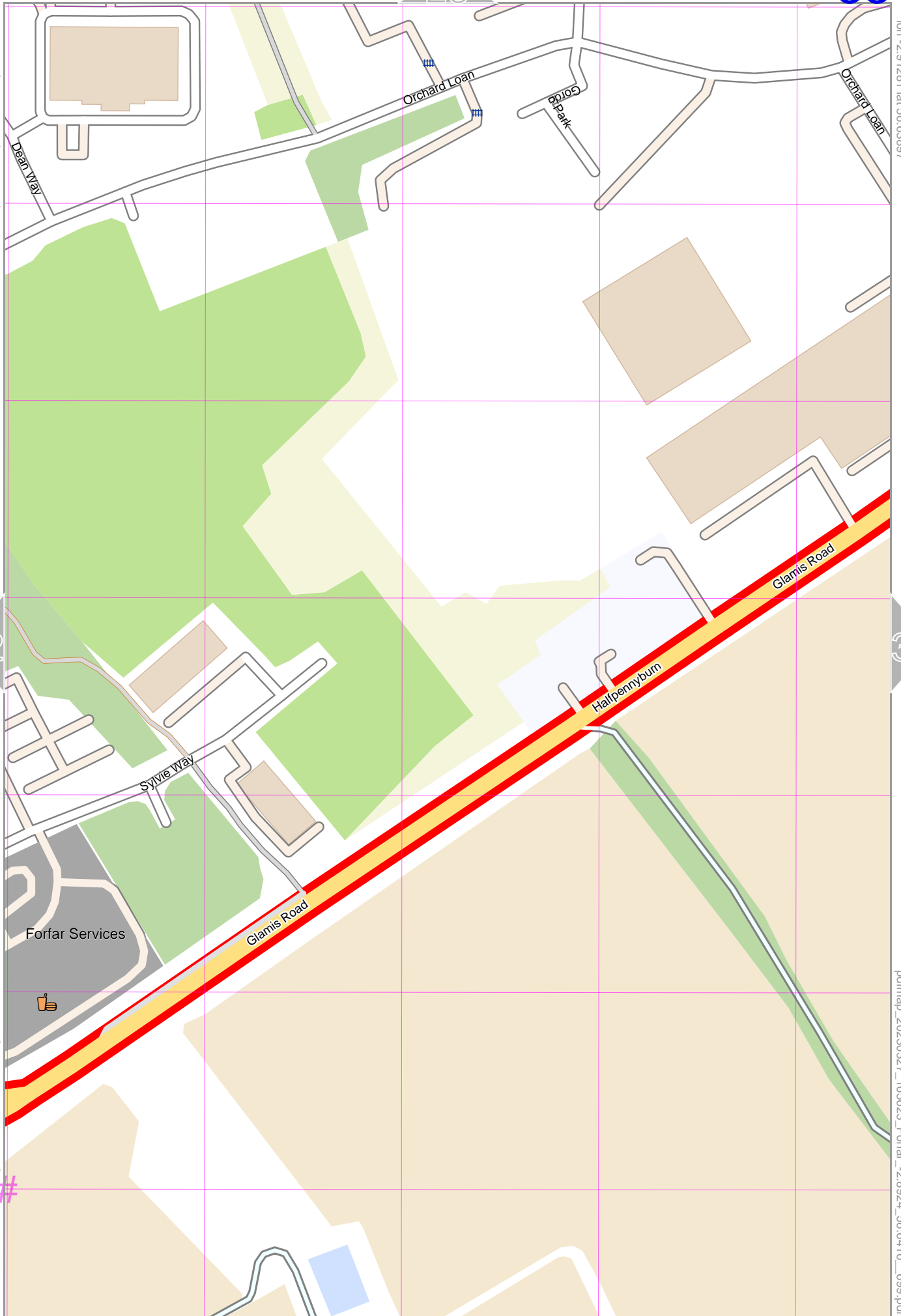
lon -2.91281 lat 56.63897

32

34

lon -2.92015 lat 56.63297 [ nom. scale = 1 / 2500 ]

pdfmap\_20230327\_165623\_Forfar\_-2.8924\_56.6416\_699.pdf



# UTM: 30 V easting 504.90 km northing 6276.60 km  
UTM-Grid-width = 100m

43

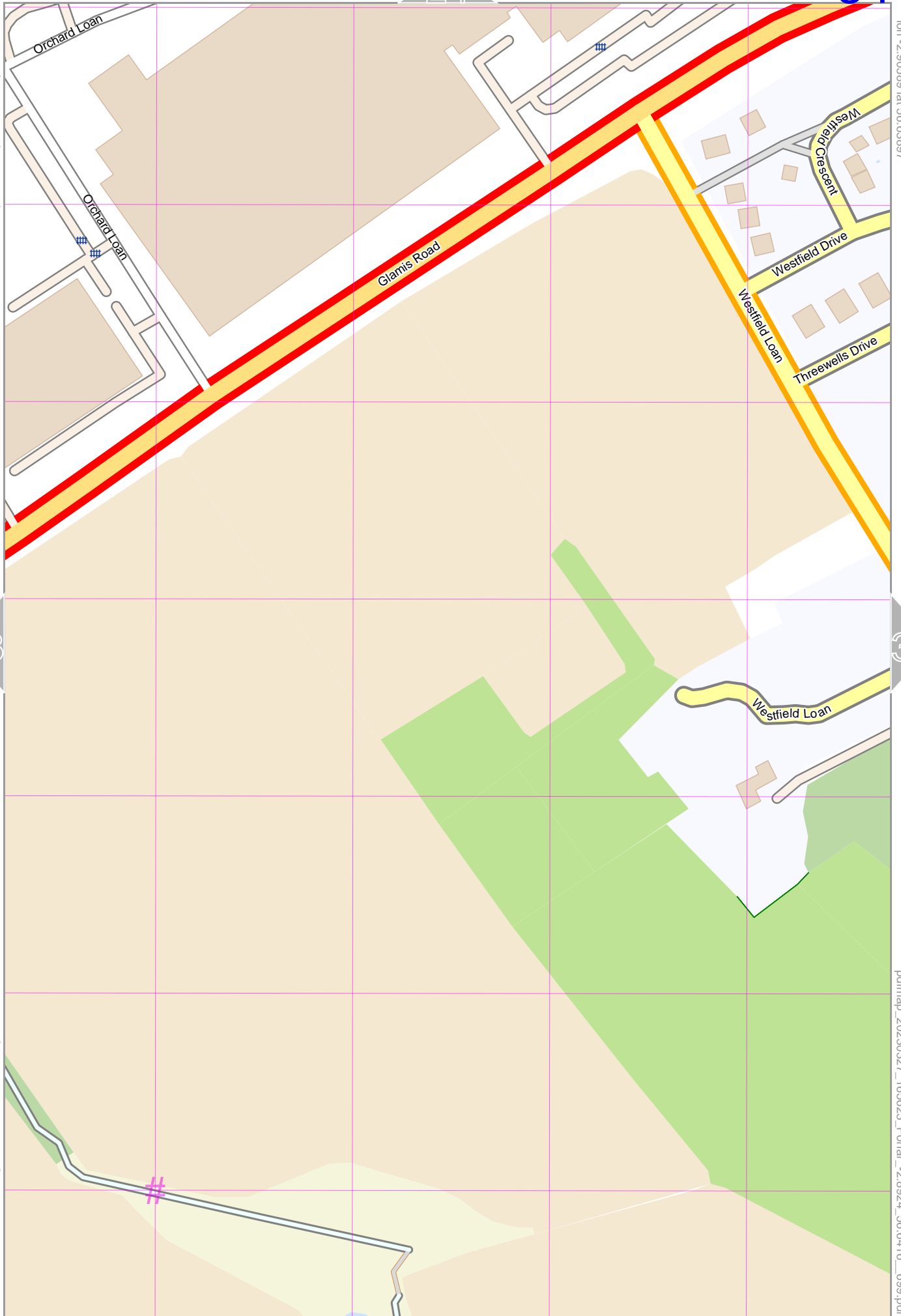
Forfar

24

34

Map data © OpenStreetMap contributors

lon -2.90589 lat 56.63897



33

35

lon -2.91322 lat 56.63297 [ nom. scale = 1 / 2500 ]

pdfmap\_20230327\_165623\_Forfar\_-2.8924\_56.6416\_699.pdf

# UTM: 30 V easting 505.40 km northing 6276.60 km  
UTM-Grid-width = 100m

44

Map data © OpenStreetMap contributors

lon -2.898996 lat 56.63897

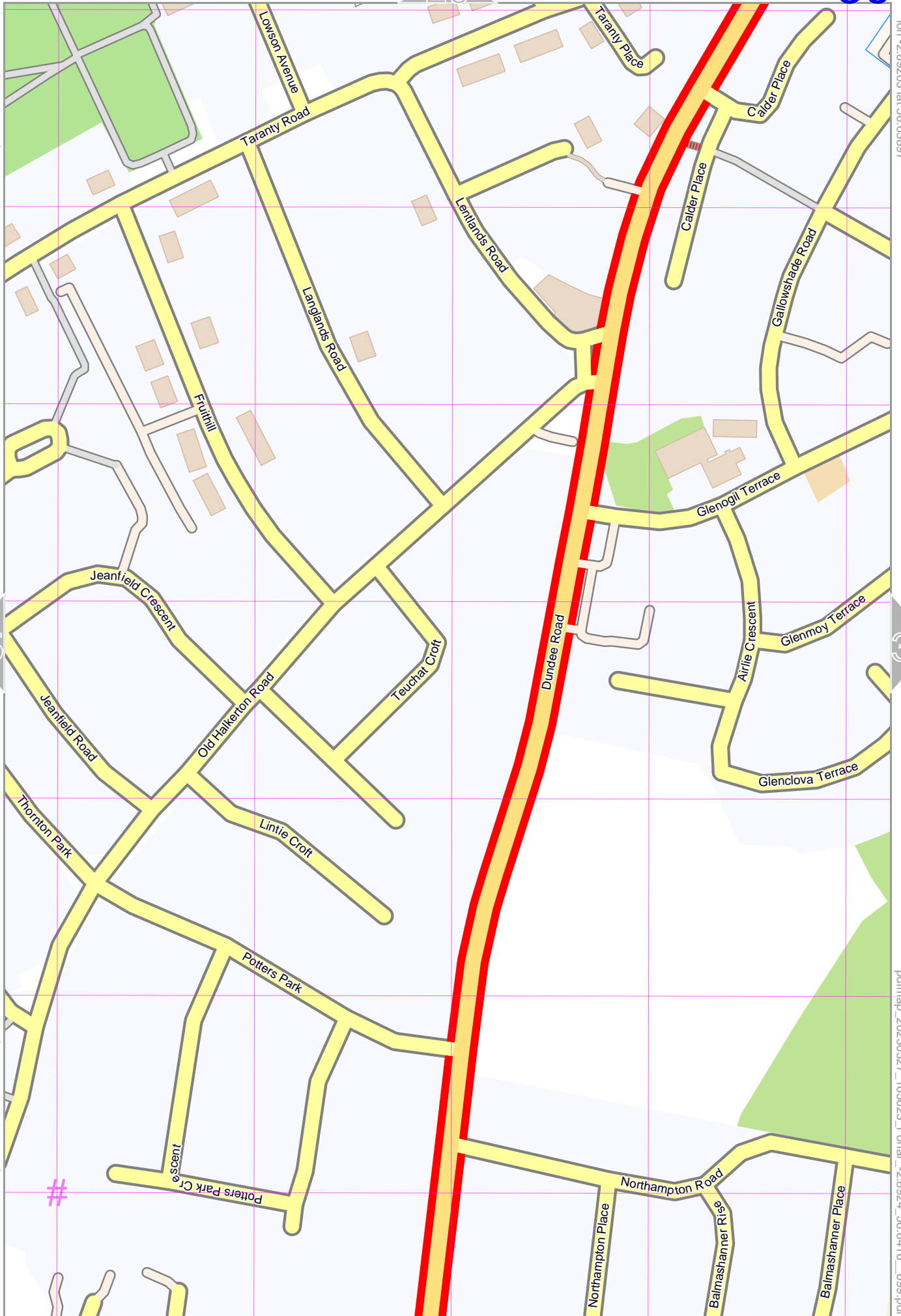


lon -2.90629 lat 56.63297 [ nom. scale = 1 / 2500 ]

pdfmap\_20230327\_165623\_Forfar\_-2.8924\_56.6416\_699.pdf

Map data © OpenStreetMap contributors

lon -2.89203 lat 56.63897



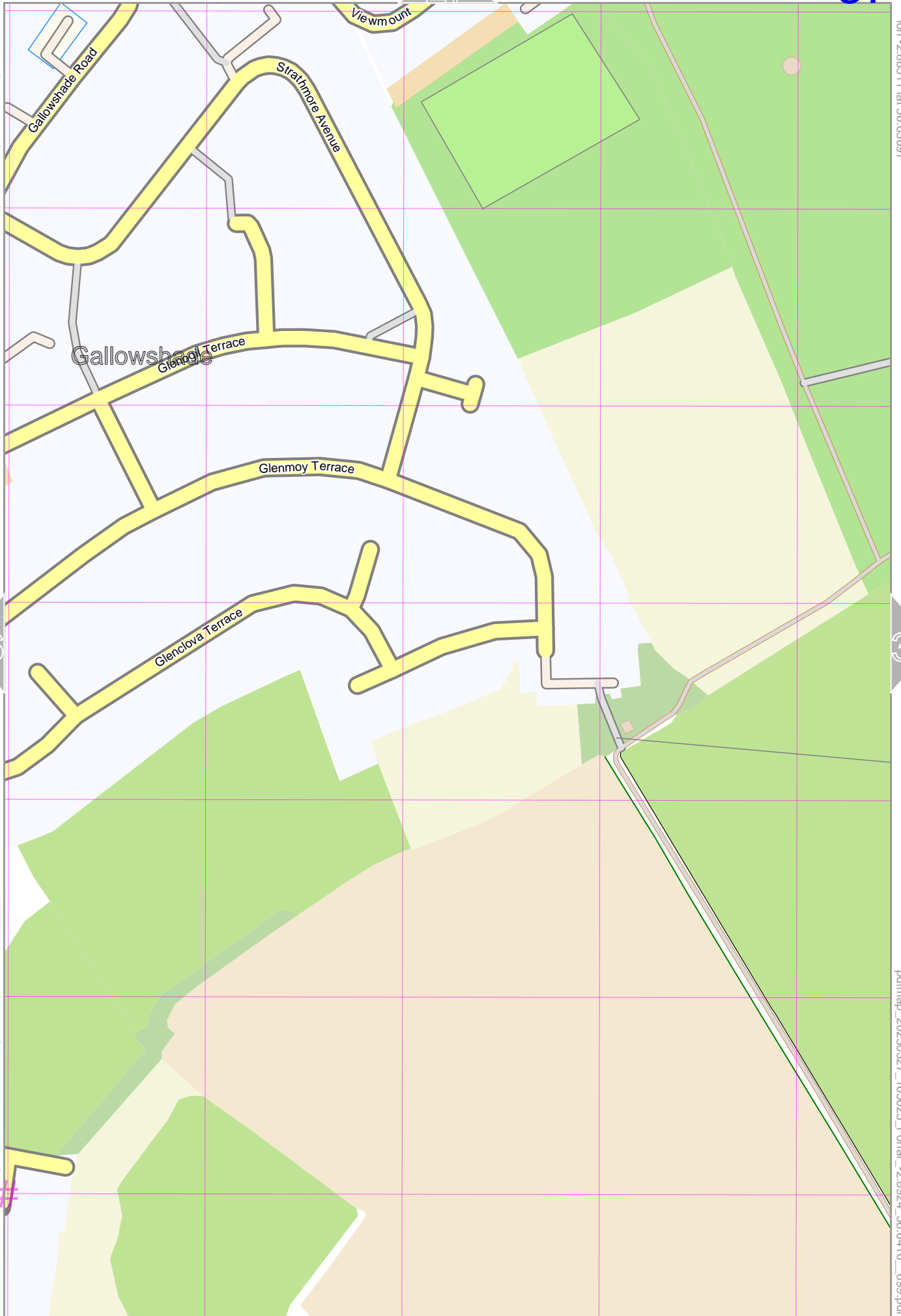
lon -2.89937 lat 56.63297 [ nom. scale = 1 / 2500 ]

pdfmap\_20230327\_165623\_Forfar\_-2.8924\_56.6416\_699.pdf

# UTM: 30 V easting 506.20 km northing 6276.60 km  
UTM-Grid-width = 100m

Map data © OpenStreetMap contributors

lon -2.88511 lat 56.63897



lon -2.89244 lat 56.63297 [ norm. scale = 1 / 2500 ]

pdfmap\_20230327\_165623\_Forfar\_-2.8924\_56.6416\_699.pdf

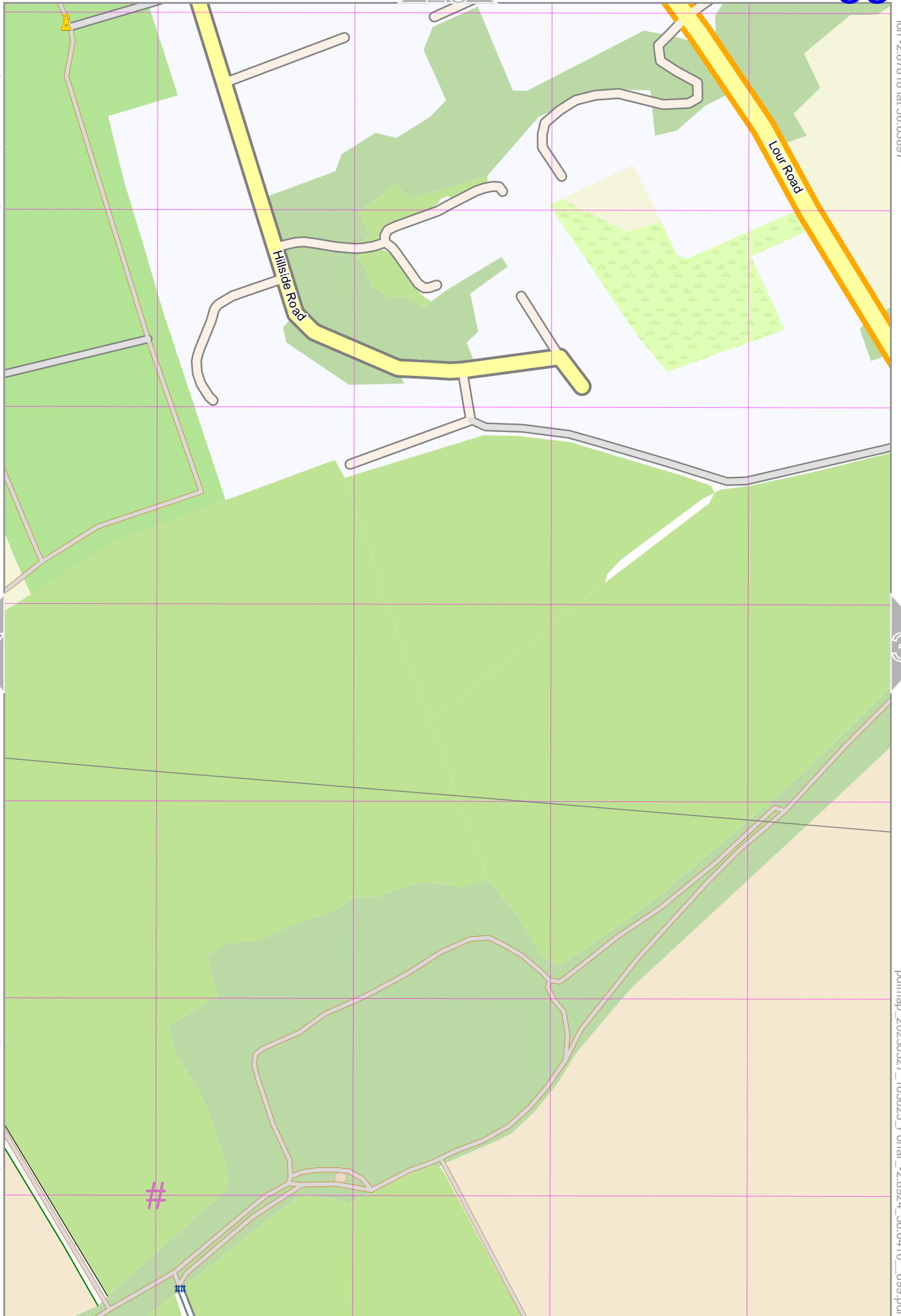
Forfar

28

38

Map data © OpenStreetMap contributors

lon -2.87818 lat 56.63897



37

39

lon -2.88551 lat 56.63297 [ nom. scale = 1 / 2500 ]

pdfmap\_20230327\_165623\_Forfar\_-2.8924\_56.6416\_699.pdf

# UTM: 30 V easting 507.10 km northing 6276.60 km  
UTM-Grid-width = 100m

48

Forfar

29

39

Map data © OpenStreetMap contributors

lon -2.87125 lat 56.63897

38

40

Lour Road

lon -2.87859 lat 56.63297 [ nom. scale = 1 / 2500 ]

pdfmap\_20230327\_165623\_Forfar\_-2.8924\_56.6416\_699.pdf

#

# UTM: 30 V easting 507.50 km northing 6276.60 km  
UTM-Grid-width = 100m

49

Forfar

30

40

Map data © OpenStreetMap contributors

lon -2.86433 lat 56.63897

39

Pitreuchie

41

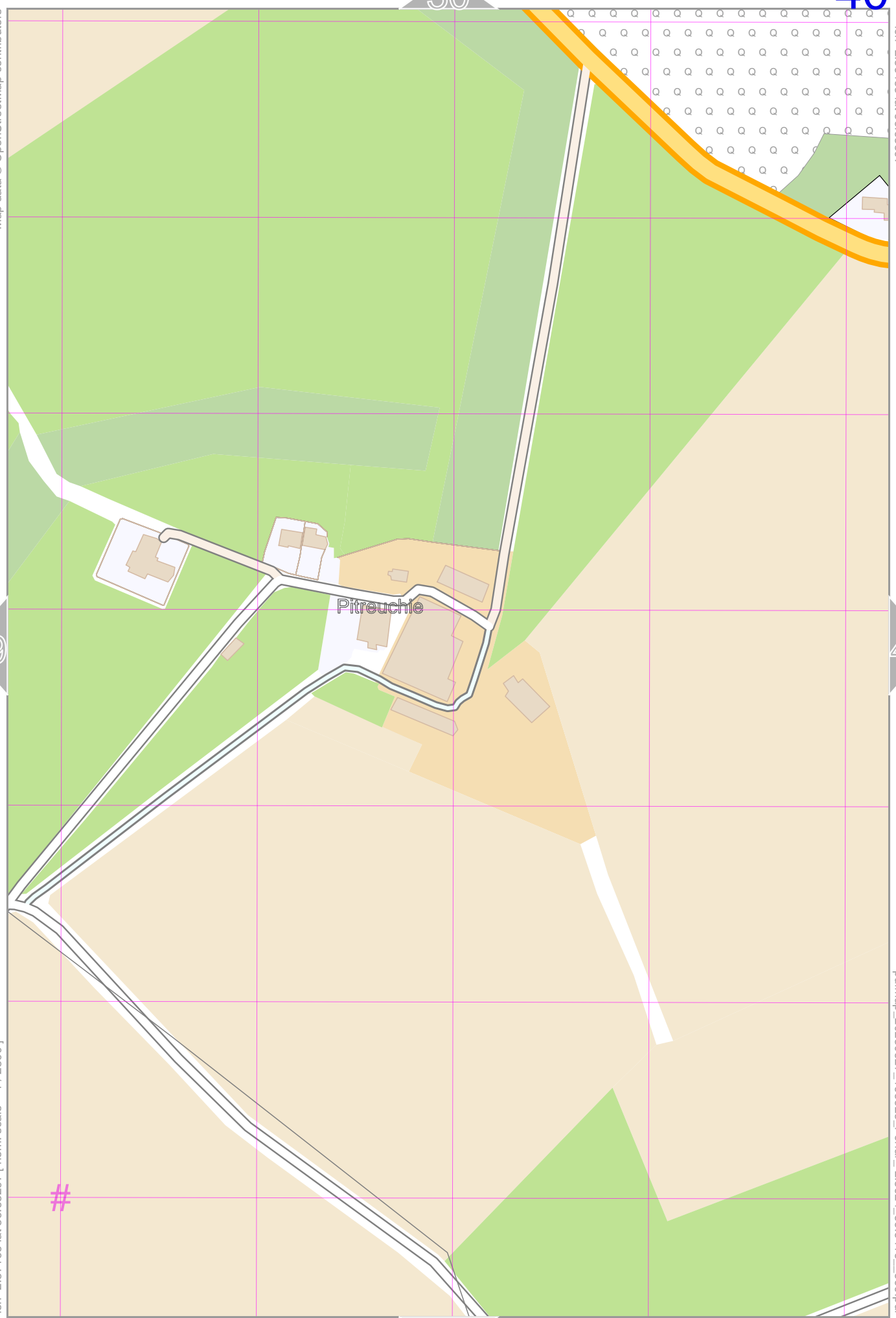
lon -2.87166 lat 56.63297 [ nom. scale = 1 / 2500 ]

pdfmap\_20230327\_165623\_Forfar\_-2.8924\_56.6416\_699.pdf

#

# UTM: 30 V easting 507.90 km northing 6276.60 km  
UTM-Grid-width = 100m

50





Forfar

31

41

Map data © OpenStreetMap contributors

lon -2.85740 lat 56.63897

Welton Corner

Laiikas Walk

40

Ladlewell

Kingston Road

Kingston Road

lon -2.86473 lat 56.63297 [ nom. scale = 1 / 2500 ]

pdfmap\_20230327\_165623\_Forfar\_-2.8924\_56.6416\_699.pdf

# UTM: 30 V easting 508.30 km northing 6276.60 km  
UTM-Grid-width = 100m

51

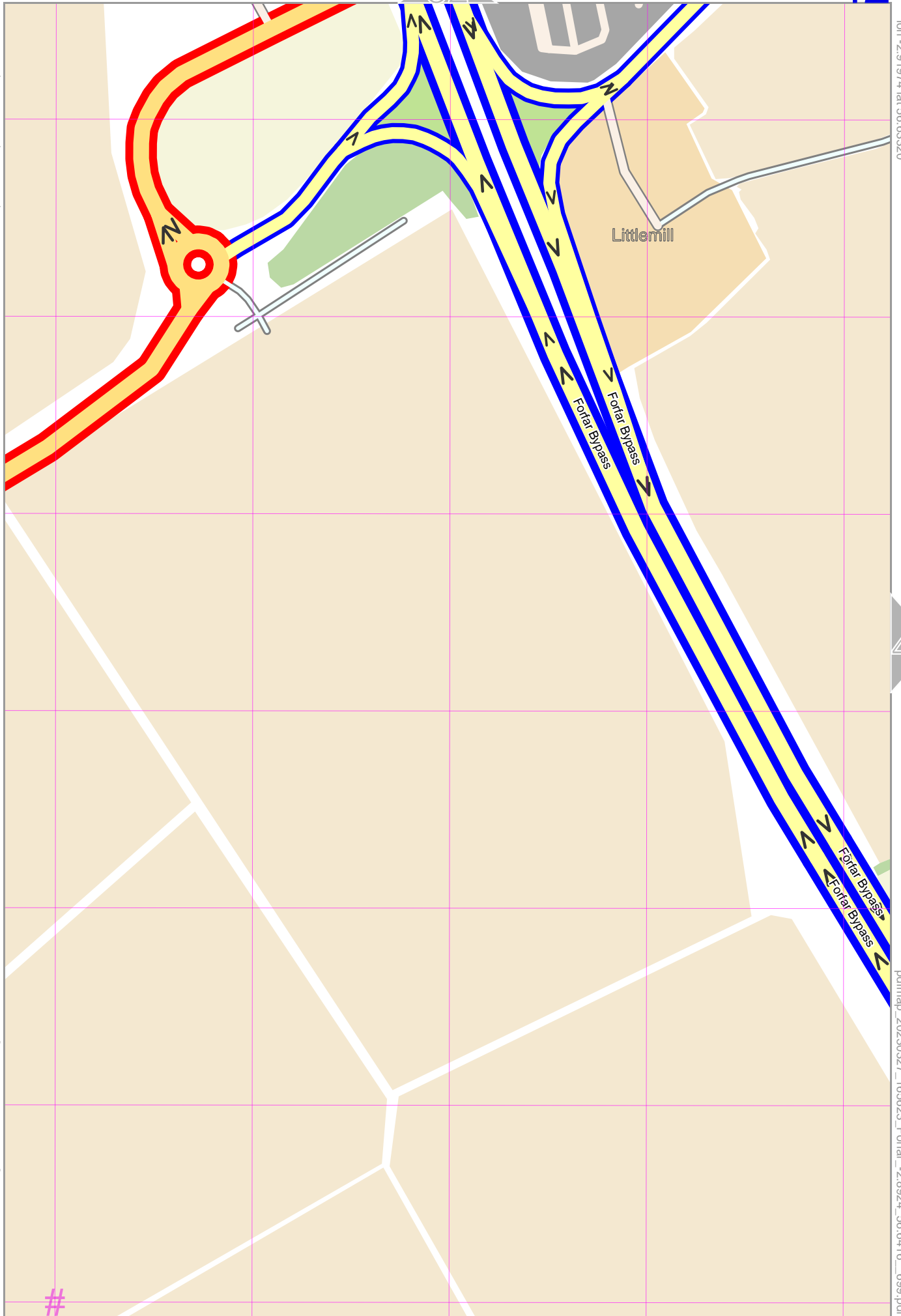
Forfar

42

32

lon -2.91974 lat 56.63320

Map data © OpenStreetMap contributors

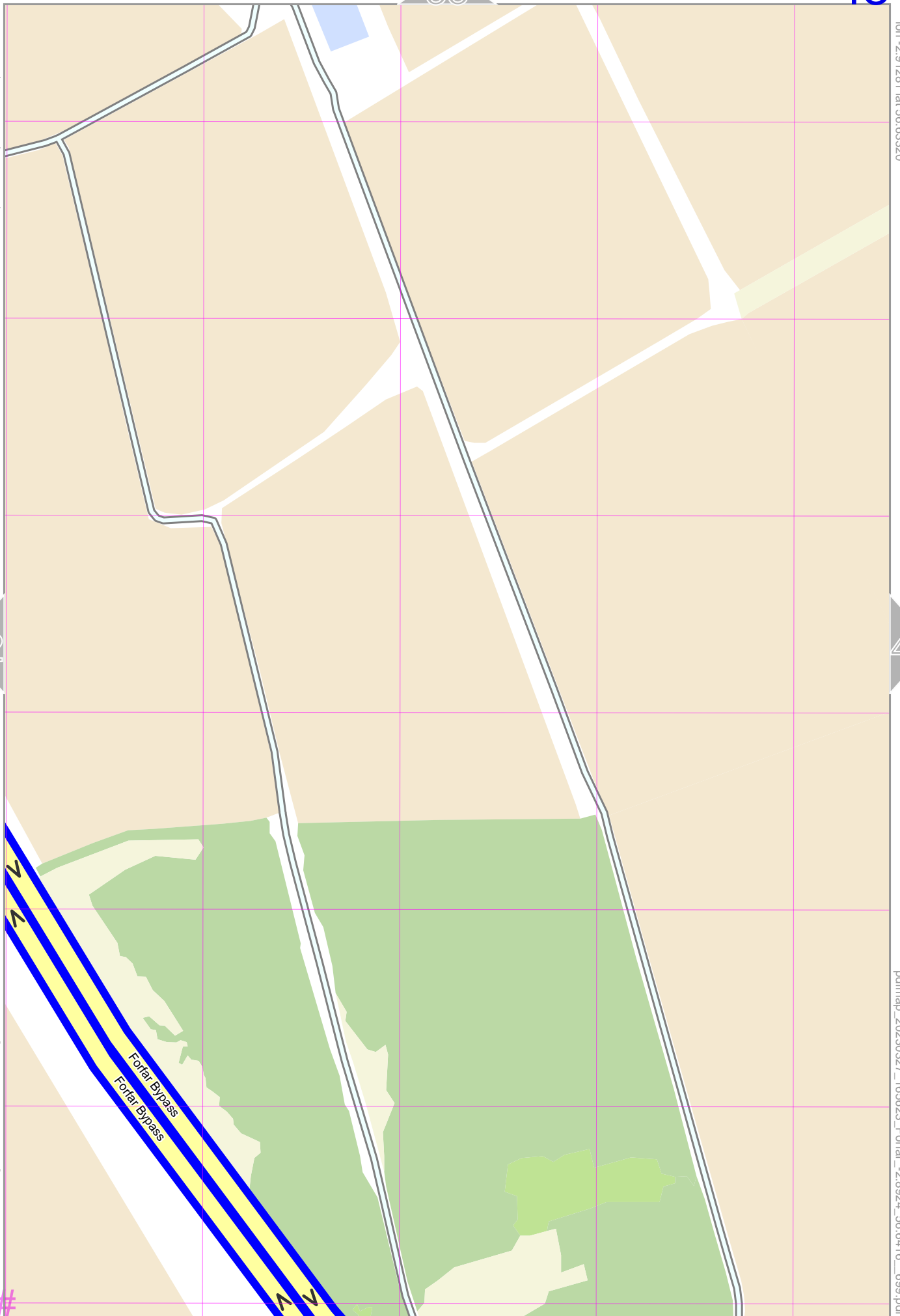


lon -2.92707 lat 56.62720 [ nom. scale = 1 / 2500 ]

pdfmap\_20230327\_165623\_Forfar\_-2.8924\_56.6416\_699.pdf

#

# UTM: 30 V easting 504.50 km northing 6275.90 km  
UTM-Grid-width = 100m



Forfar

34

44

Map data © OpenStreetMap contributors

lon -2.90589 lat 56.63320

43

45

lon -2.91322 lat 56.62720 [ nom. scale = 1 / 2500 ]

pdfmap\_20230327\_165623\_Forfar\_-2.8924\_56.6416\_699.pdf

# UTM: 30 V easting 505.40 km northing 6275.90 km  
UTM-Grid-width = 100m

Forfar

35

45

Map data © OpenStreetMap contributors

lon -2.89896 lat 56.63320

Old Halkerton Road  
Westfield Loan

44

46

[lon -2.90629 lat 56.62720 [norm. scale = 1 / 25000]

pdfmap\_20230327\_165623\_Forfar\_-2.8924\_56.6416\_699.pdf

#

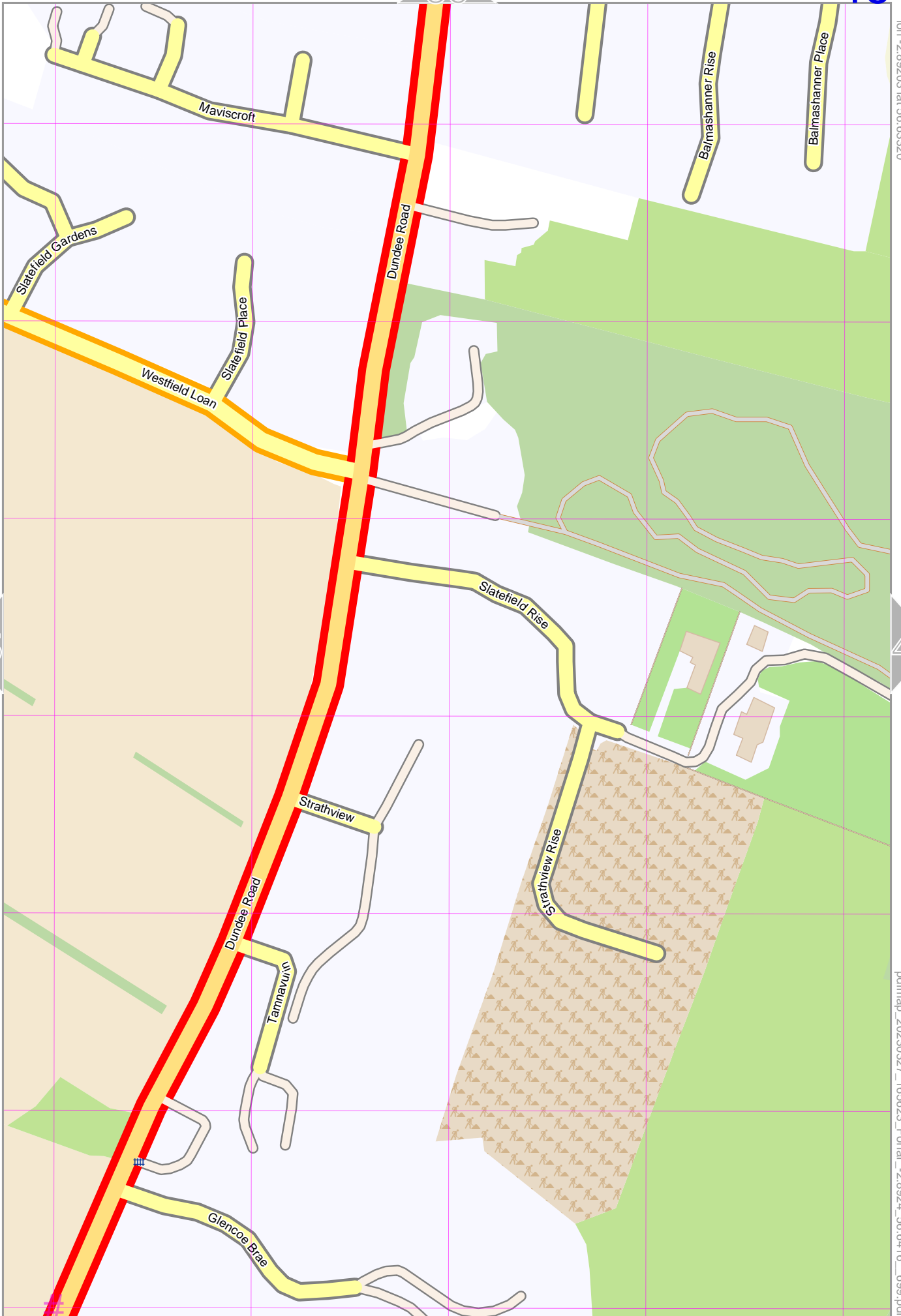
# UTM: 30 V easting 505.80 km northing 6275.90 km  
UTM-Grid-width = 100m

Map data © OpenStreetMap contributors

lon -2.89203 lat 56.63320

lon -2.89937 lat 56.62720 [ nom. scale = 1 / 25000 ]

pdfmap\_20230327\_165623\_Forfar\_-2.8924\_56.6416\_699.pdf



Forfar

37

47

Map data © OpenStreetMap contributors

lon -2.88511 lat 56.63320

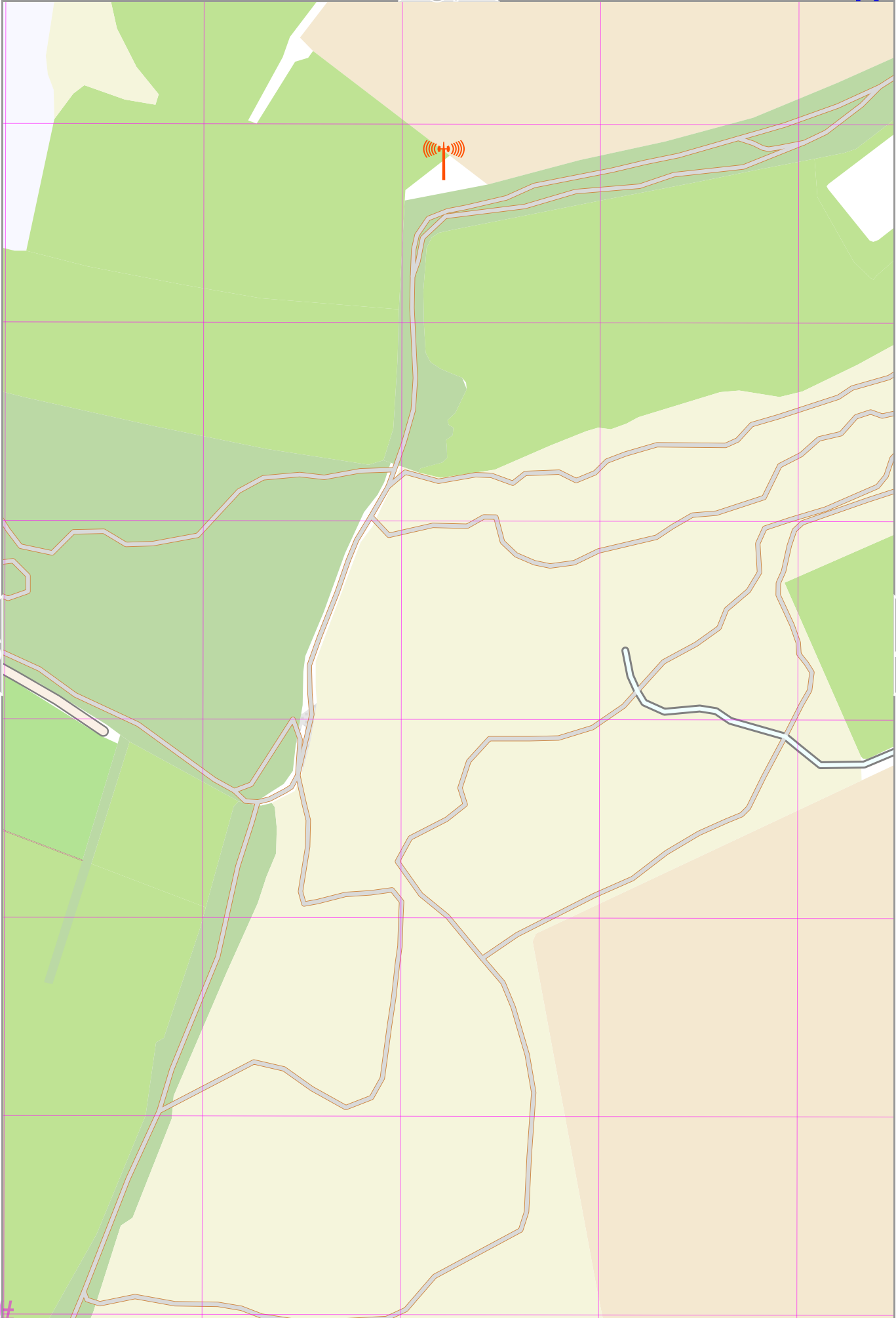
46

48

lon -2.89244 lat 56.62720 [ nom. scale = 1 / 2500 ]

pdfmap\_20230327\_165623\_Forfar\_-2.8924\_56.6416\_699.pdf

# UTM: 30 V easting 506.60 km northing 6275.90 km  
UTM-Grid-width = 100m



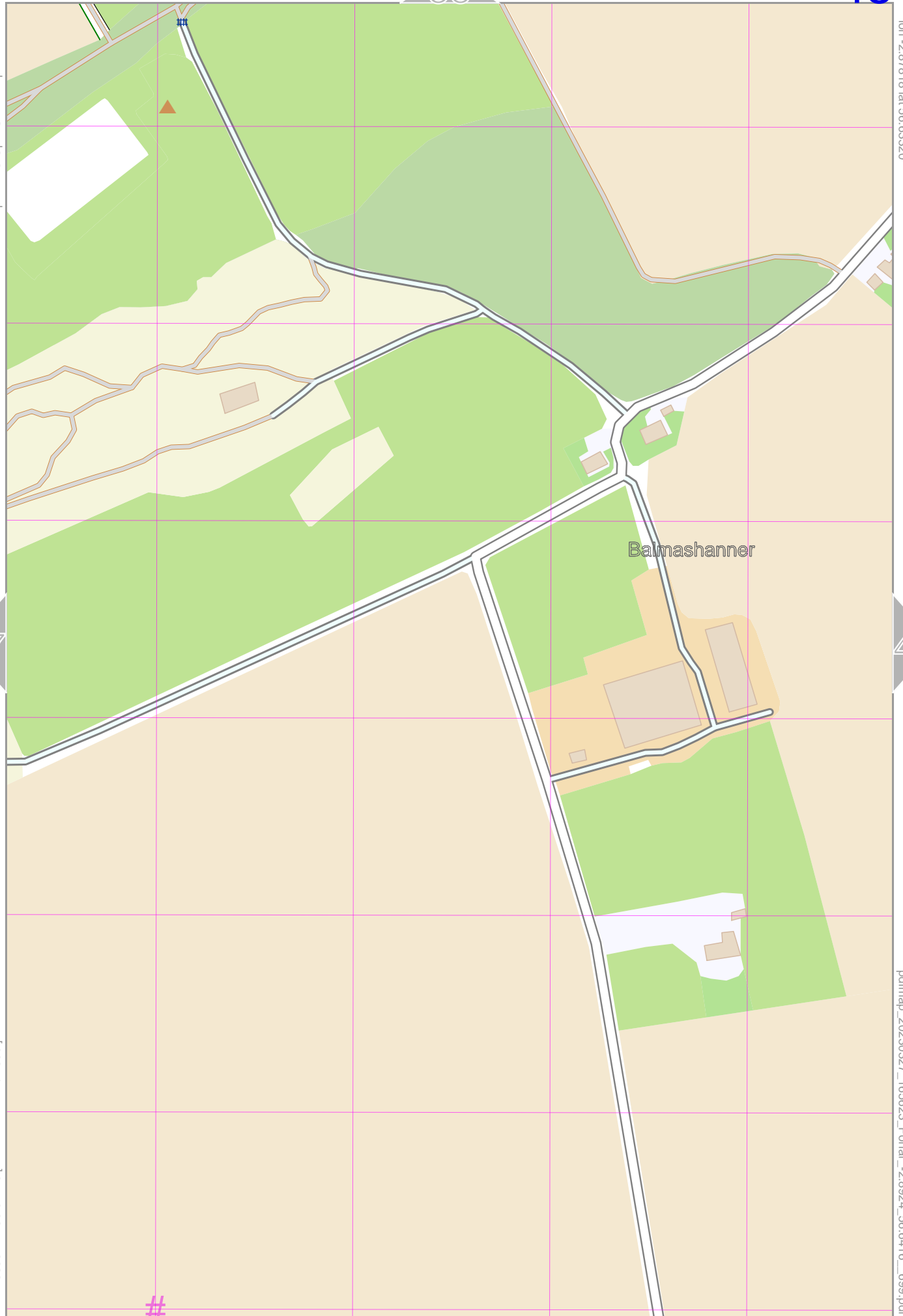
Forfar

38

48

Map data © OpenStreetMap contributors

lon -2.87818 lat 56.63320



47

49

lon -2.88551 lat 56.62720 [ nom. scale = 1 / 2500 ]

pdfmap\_20230327\_165623\_Forfar\_-2.8924\_56.6416\_699.pdf

# UTM: 30 V easting 507.10 km northing 6275.90 km  
UTM-Grid-width = 100m



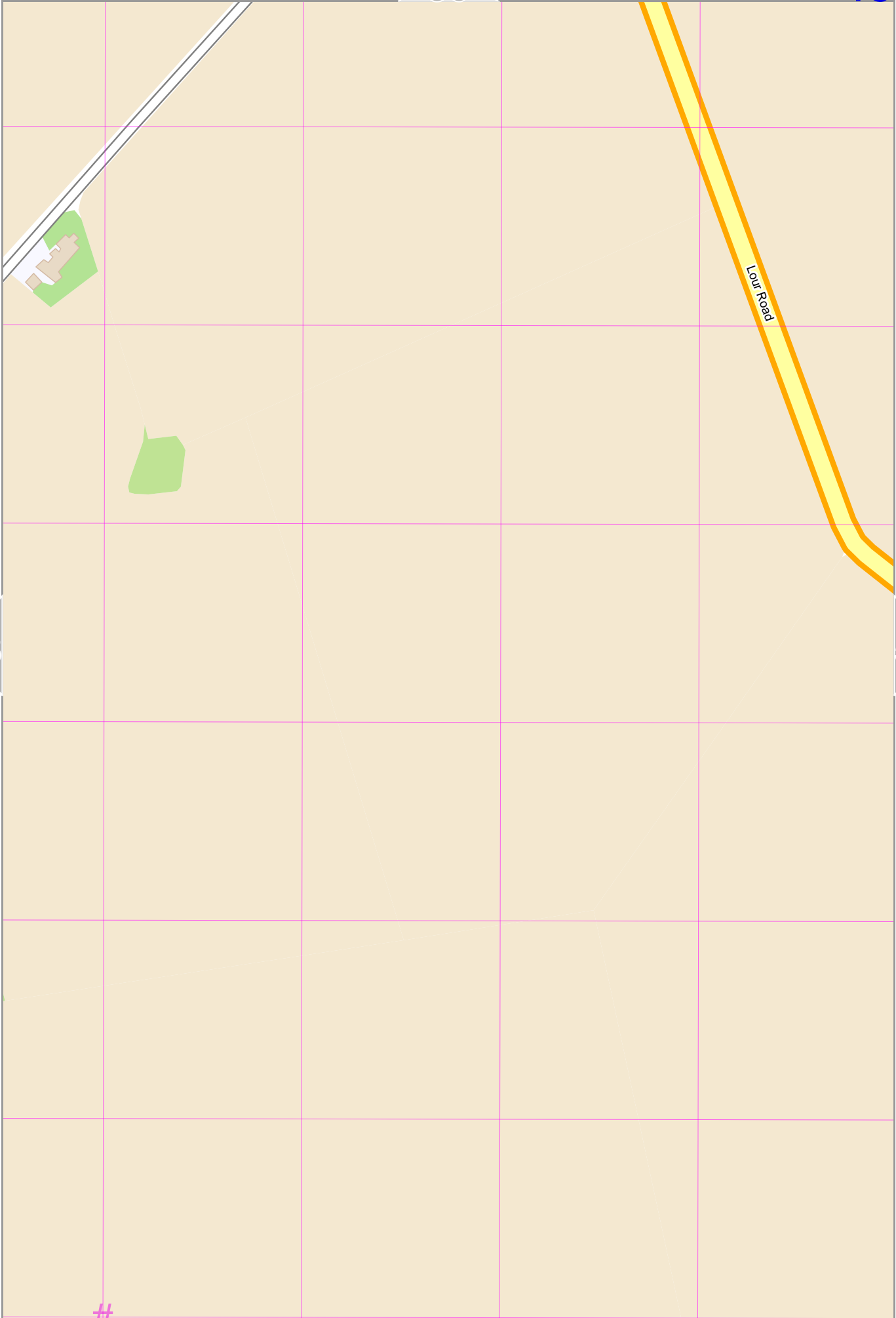
Forfar

39

49

Map data © OpenStreetMap contributors

lon -2.87125 lat 56.63320



48

50

lon -2.87859 lat 56.62720 [ nom. scale = 1 / 2500 ]

pdfmap\_20230327\_165623\_Forfar\_-2.8924\_56.6416\_699.pdf

# UTM: 30 V easting 507.50 km northing 6275.90 km  
UTM-Grid-width = 100m

Forfar

40

50

Map data © OpenStreetMap contributors

lon -2.86433 lat 56.63320

Kingston Road

49

51

Lour Road

lon -2.87166 lat 56.62720 [ nom. scale = 1 / 2500 ]

pdfmap\_20230327\_165623\_Forfar\_-2.8924\_56.6416\_699.pdf

# UTM: 50 V easting 507.90 km northing 6275.90 km  
UTM-Grid-width = 100m

Map data © OpenStreetMap contributors

lon -2.85740 lat 56.63320

Kingston Road

Kingston

Kingston Place

West Kingston

lon -2.86473 lat 56.62720 [ nom. scale = 1 / 2500 ]

pdfmap\_20230327\_165623\_Forfar\_-2.8924\_56.6416\_699.pdf