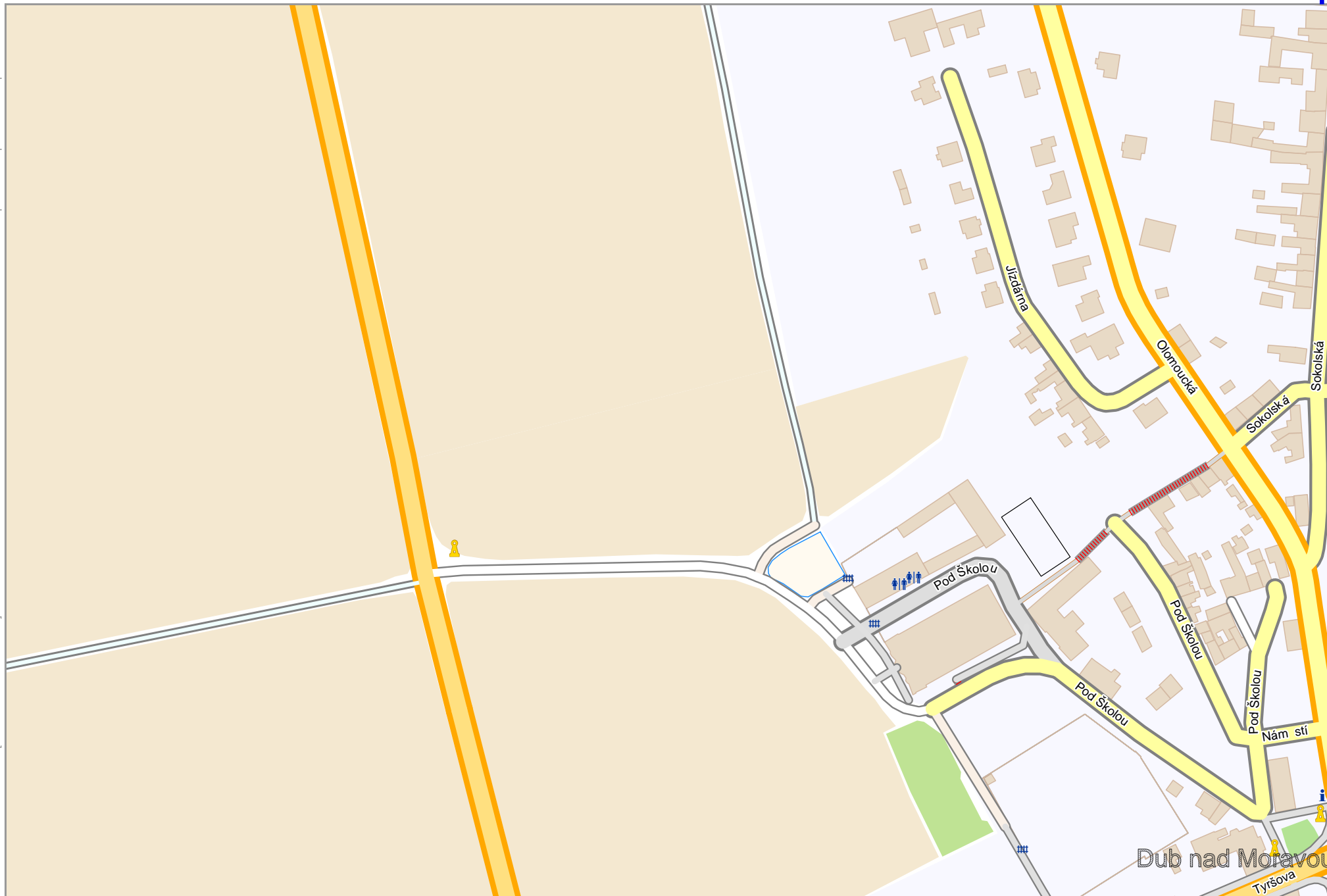


# Dub nad Moravou

Map data © OpenStreetMap contributors

lon 17.26838 lat 49.48229 [ nom. scale = 1 / 2500 ]



0 100 m 200 m

3

 [www.milvusmap.eu](http://www.milvusmap.eu)  

lon 17.27759 lat 49.48633

rdmmap\_20230325\_155244\_Dub\_nad\_Moravou\_17.2775\_49.4822\_275.pdf

1

2

Dub nad Moravou

Tyršova

Nám stí

Pod Školou

Pod Školou

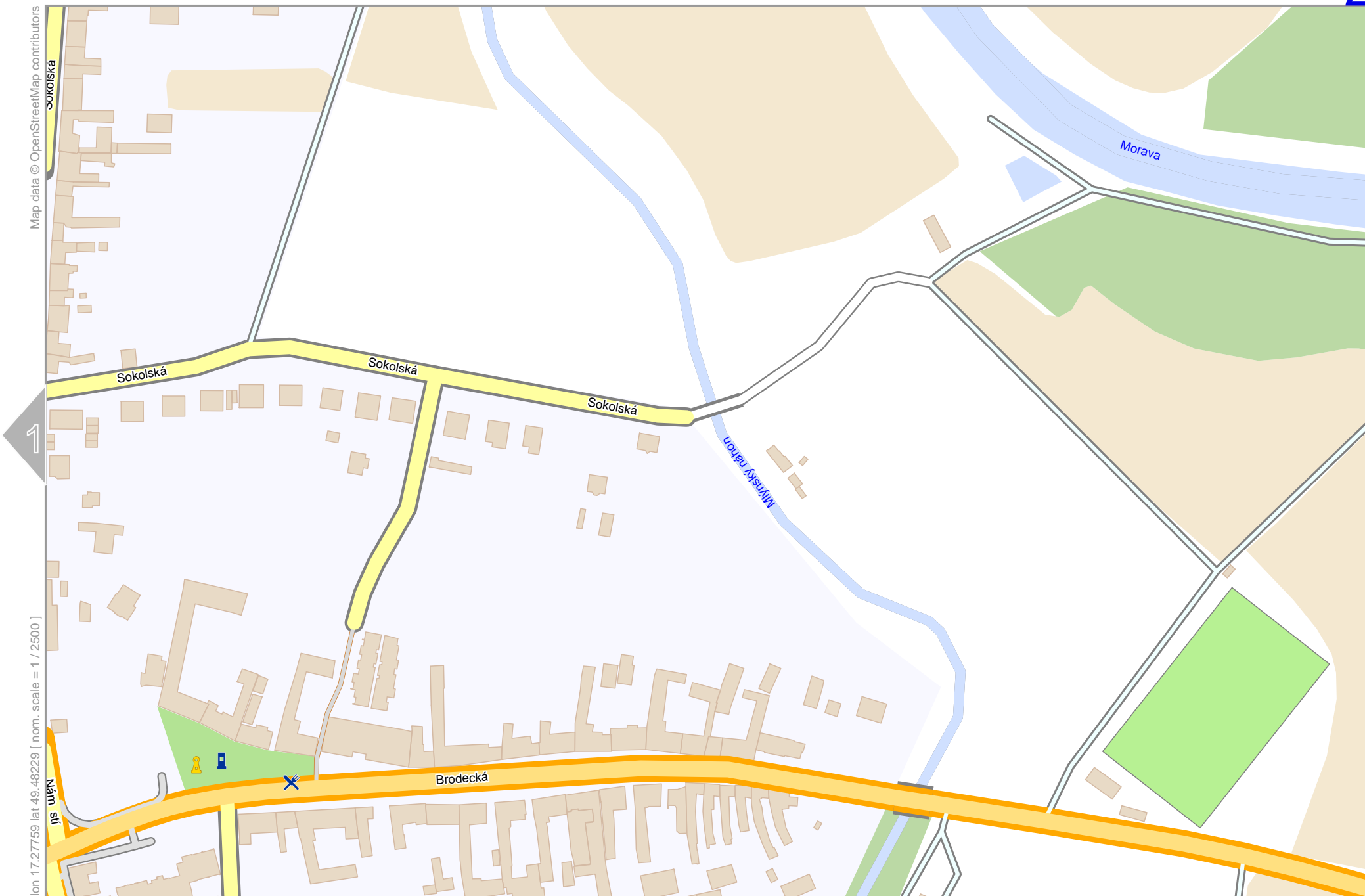
Sokolská

Olomoucká

Jizdárna

Map data © OpenStreetMap contributors

lon 17.28681 lat 49.48633



lon 17.27759 lat 49.48229 [ nom. scale = 1 / 2500 ]

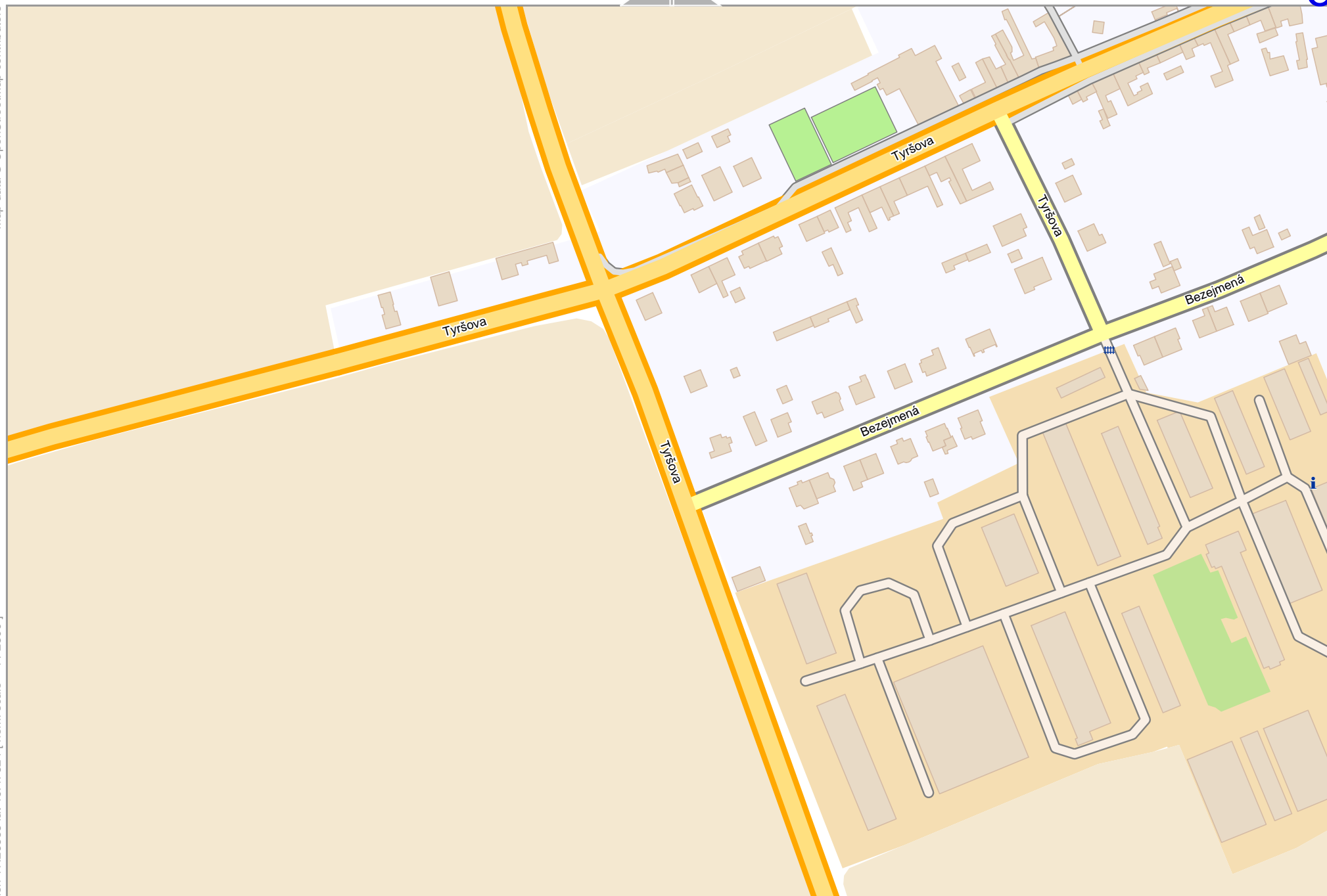
pdfmap\_20230325\_155244\_Dub\_nad\_Moravou\_17.2775\_49.4822\_275.pdf

0 100 m 200 m

# Dub nad Moravou

Map data © OpenStreetMap contributors

lon 17.26838 lat 49.47824 [ nom. scale = 1 / 2500 ]



0 100 m 200 m

lon 17.27759 lat 49.48229

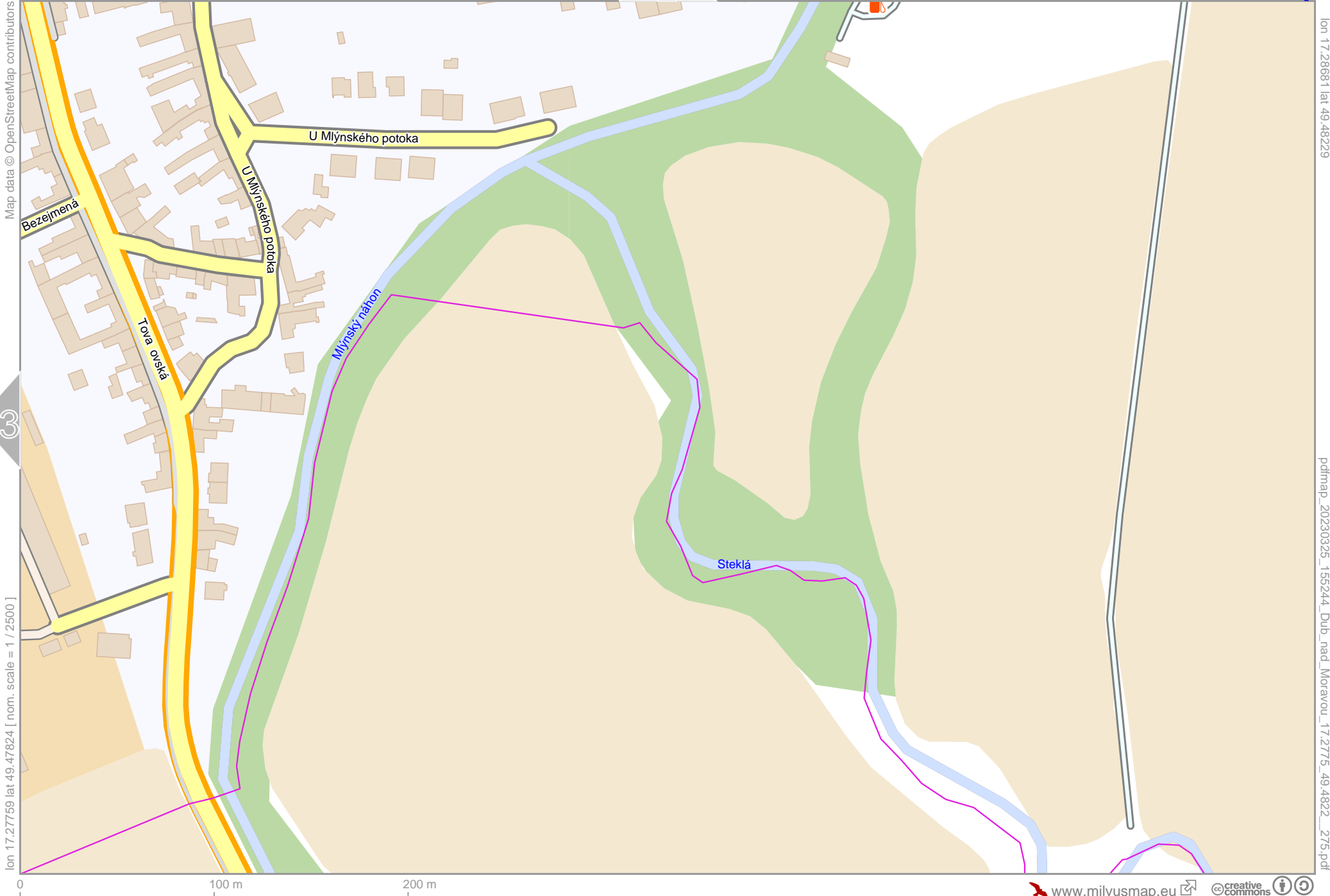
rdmmap\_20230325\_155244\_Dub\_nad\_Moravou\_17.2775\_49.4822\_275.pdf

4

3

top

# Dub nad Moravou



Map data © OpenStreetMap contributors

lon 17.27759 lat 49.47824 [ nom. scale = 1 / 2500 ]

lon 17.28681 lat 49.48229

pdfmap\_20230325\_155244\_Dub\_nad\_Moravou\_17.2775\_49.4822\_275.pdf