

Group Map

lon -117.51022 lat 34.27935


2	3	4	5	6	7
8	9	10	11	12	13
14	15	16	17	18	19

Map data © OpenStreetMap contributors

pdfmap_20230317_025618_Group_Map_-117.94_34.1576_374.pdf

lon -118.37885 lat 34.03594
[nom. scale = 1 / 300000]

Group Map




UTM: 11 S easting 373.00 km northing 3785.00 km
UTM-Grid-width = 1000m



Group Map

3

top




lon -118.23408 lat 34.19821 [nom. scale = 1 / 50000]

pdfmap_20230317_025618_Group_Map_-117.94_34.1576_374.pdf

UTM: 11 S easting 387.00 km northing 3785.00 km
UTM-Grid-width = 1000m

Group Map



Map data © OpenStreetMap contributors

lon -117.94453 lat 34.27935

lon -118.08931 lat 34.19821 [nom. scale = 1 / 50000]

pdfmap_20230317_025618_Group_Map_-117.94_34.1576_374.pdf

#


UTM: 11 S easting 400.00 km northing 3785.00 km
UTM-Grid-width = 1000m

10

Group Map

5

top



Map data © OpenStreetMap contributors

lon -117.79976 lat 34.27935

4

5

lon -117.94453 lat 34.19821 [nom. scale = 1 / 50000]

pdfmap_20230317_025618_Group_Map_-117.94_34.1576_374.pdf


UTM: 11 S easting 413.00 km northing 3785.00 km
UTM-Grid-width = 1000m

11

Group Map

6

top



Map data © OpenStreetMap contributors

lon -117.65499 lat 34.27935

5

7

lon -117.79976 lat 34.19821 [nom. scale = 1 / 50000]


pdfmap_20230317_025618_Group_Map_-117.94_34.1576_374.pdf

#

12

UTM: 11 S easting 427.00 km northing 3785.00 km
UTM-Grid-width = 1000m

Group Map



lon -117.65499 lat 34.19821 [nom. scale = 1 / 50000]

#

lon -117.51022 lat 34.27935
pdfmap_20230317_025618_Group_Map_-117.94_34.1576_374.pdf

13

UTM: 11 S easting 440.00 km northing 3785.00 km
UTM-Grid-width = 1000m

Group Map

Map data © OpenStreetMap contributors

lon -118.37885 lat 34.11707 [nom. scale = 1 / 50000]

UTM: 11 S easting 373.00 km northing 3776.00 km
UTM-Grid-width = 1000m

2

8


lon -118.23408 lat 34.19821

pdfmap_20230317_025618_Group_Map_-117.94_34.1576_374.pdf




14

Group Map



UTM: 11 S easting 387.00 km northing 3776.00 km
UTM-Grid-width = 1000m

Group Map



lon -118.08931 lat 34.11707 [nom. scale = 1 / 50000]

lon -117.94453 lat 34.19821

pdfmap_20230317_025618_Group_Map_-117.94_34.1576_374.pdf

UTM: 11 S easting 400.00 km northing 3776.00 km
UTM-Grid-width = 1000m

16

Group Map

12

top

6

Map data © OpenStreetMap contributors

lon -117.65499 lat 34.19821

11

13

lon -117.79976 lat 34.11707 [nom. scale = 1 / 50000]

pdfmap_20230317_025618_Group_Map_-117.94_34.1576_374.pdf

#

18

UTM: 11 S easting 427.00 km northing 3776.00 km
UTM-Grid-width = 1000m

Group Map

13

lon -117.51022 lat 34.19821

pdfmap_20230317_025618_Group_Map_-117.94_34.1576_374.pdf

Map data © OpenStreetMap contributors

lon -117.65499 lat 34.11707 [nom. scale = 1 / 50000]

#

7

12

19

UTM: 11 S easting 440.00 km northing 3776.00 km
UTM-Grid-width = 1000m

Group Map

14

top

Map data © OpenStreetMap contributors

lon -118.23408 lat 34.11707

lon -118.37885 lat 34.03594 [nom. scale = 1 / 50000]

pdfmap_20230317_025618_Group_Map_-117.94_34.1576_374.pdf

8

15

#

UTM: 11 S easting 373.00 km northing 3767.00 km

UTM-Grid-width = 1000m

Group Map

15

top

9

Map data © OpenStreetMap contributors

lon -118.08931 lat 34.11707

14

16

lon -118.23408 lat 34.03594 [nom. scale = 1 / 50000]

pdfmap_20230317_025618_Group_Map_-117.94_34.1576_374.pdf

#

UTM: 11 S easting 387.00 km northing 3767.00 km
UTM-Grid-width = 1000m

Group Map

Map data © OpenStreetMap contributors

lon -117.94453 lat 34.11707

lon -118.08931 lat 34.03594 [nom. scale = 1 / 50000]

pdfmap_20230317_025618_Group_Map_-117.94_34.1576_374.pdf

#

UTM: 11 S easting 400.00 km northing 3767.00 km
UTM-Grid-width = 1000m

Group Map

Map data © OpenStreetMap contributors

lon -117.79976 lat 34.11707

16

18

lon -117.94453 lat 34.03594 [nom. scale = 1 / 50000]

pdfmap_20230317_025618_Group_Map_-117.94_34.1576_374.pdf

#

UTM: 11 S easting 413.00 km northing 3767.00 km
UTM-Grid-width = 1000m

Group Map

top

12

18

Map data © OpenStreetMap contributors

lon -117.65499 lat 34.11707

17

19

lon -117.79976 lat 34.03594 [nom. scale = 1 / 50000]

pdfmap_20230317_025618_Group_Map_-117.94_34.1576_374.pdf

#

UTM: 11 S easting 427.00 km northing 3767.00 km
UTM-Grid-width = 1000m

Group Map

13

19

lon -117.51022 lat 34.11707

Map data © OpenStreetMap contributors

18

lon -117.65499 lat 34.03594 [nom. scale = 1 / 50000]

pdfmap_20230317_025618_Group_Map_-117.94_34.1576_374.pdf

#

UTM: 11 S easting 440.00 km northing 3767.00 km
UTM-Grid-width = 1000m