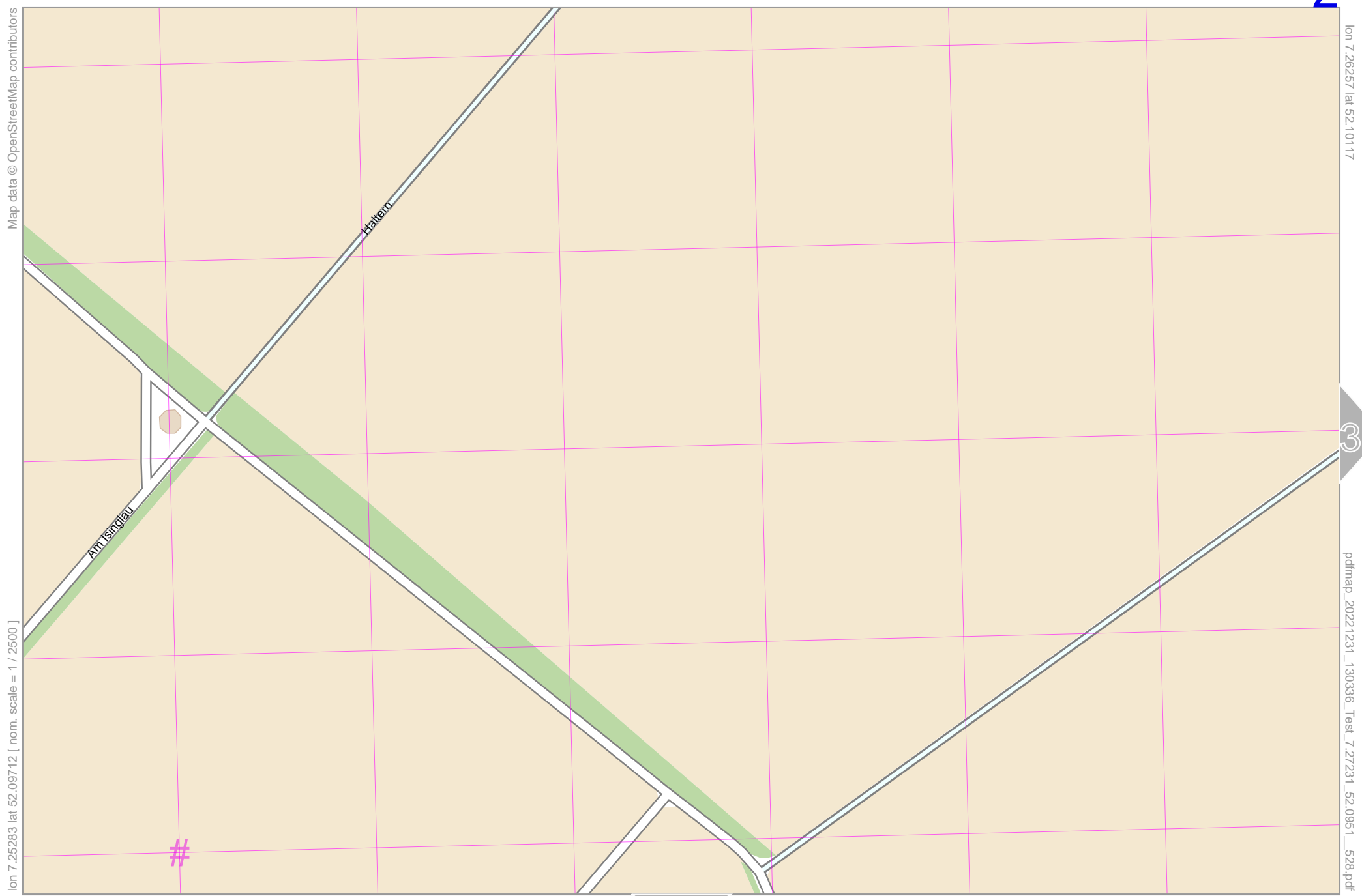


Test



Map data © OpenStreetMap contributors

lon 7.25283 lat 52.09712 [nom. scale = 1 / 2500]

lon 7.26257 lat 52.10117

pdfmap_20221231_130336_Test_7.27231_52.0951_528.pdf

UTM: 32 U easting 380.40 km northing 5773.30 km
UTM-Grid-width = 100m



Test

Map data © OpenStreetMap contributors

lon 7.27231 lat 52.10117

4

pdfmap_20221231_130336_Test_7.27231_52.0951_528.pdf

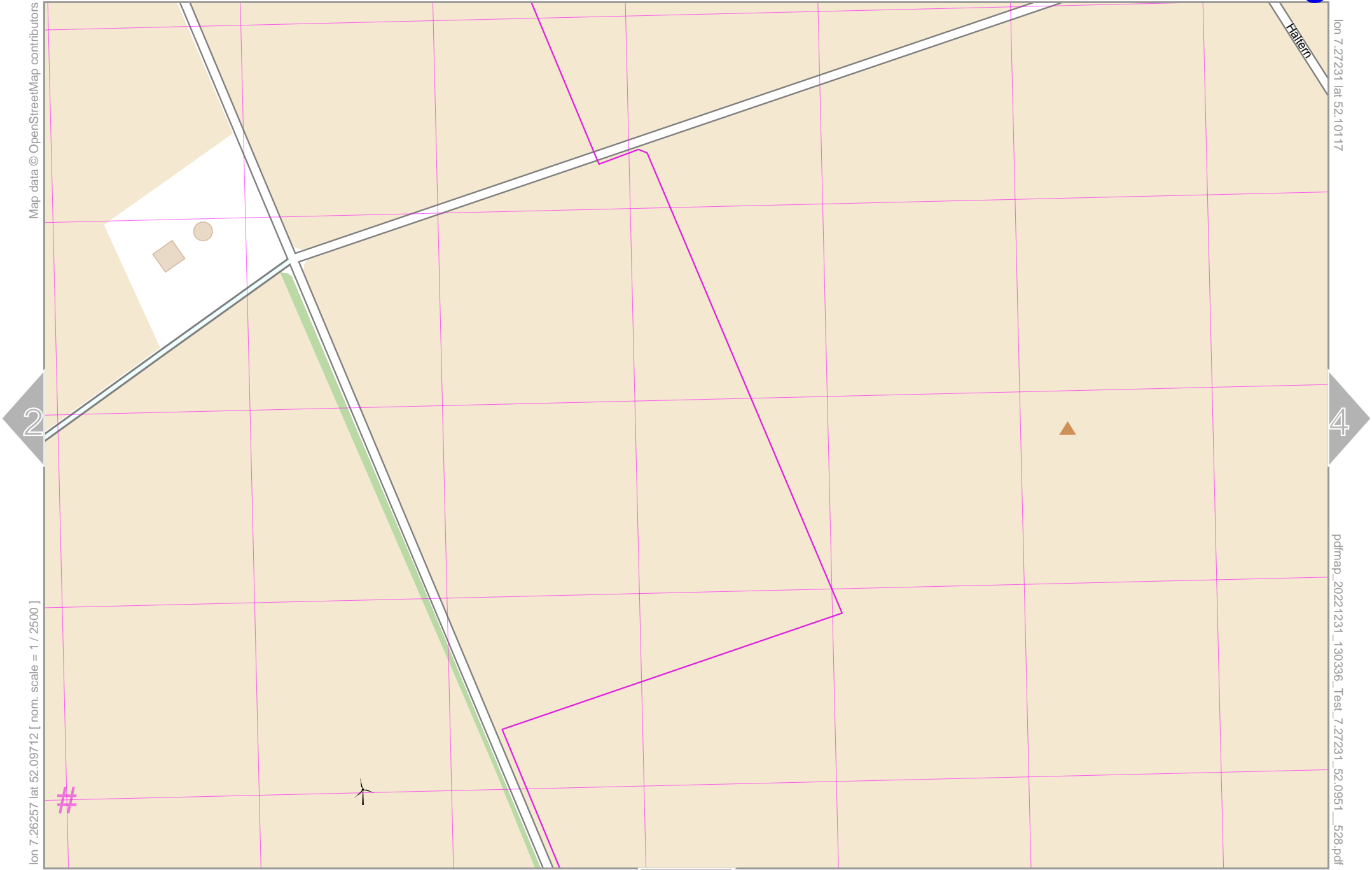
lon 7.26257 lat 52.09712 [nom. scale = 1 / 2500]

#



7

UTM: 32 U easting 381.00 km northing 5773.30 km
UTM-Grid-width = 100m



Test

Map data © OpenStreetMap contributors

lon 7.28205 lat 52.10117

lon 7.27231 lat 52.09712 [nom. scale = 1 / 2500]

pdfmap_20221231_130336_Test_7.27231_52.0951_528.pdf

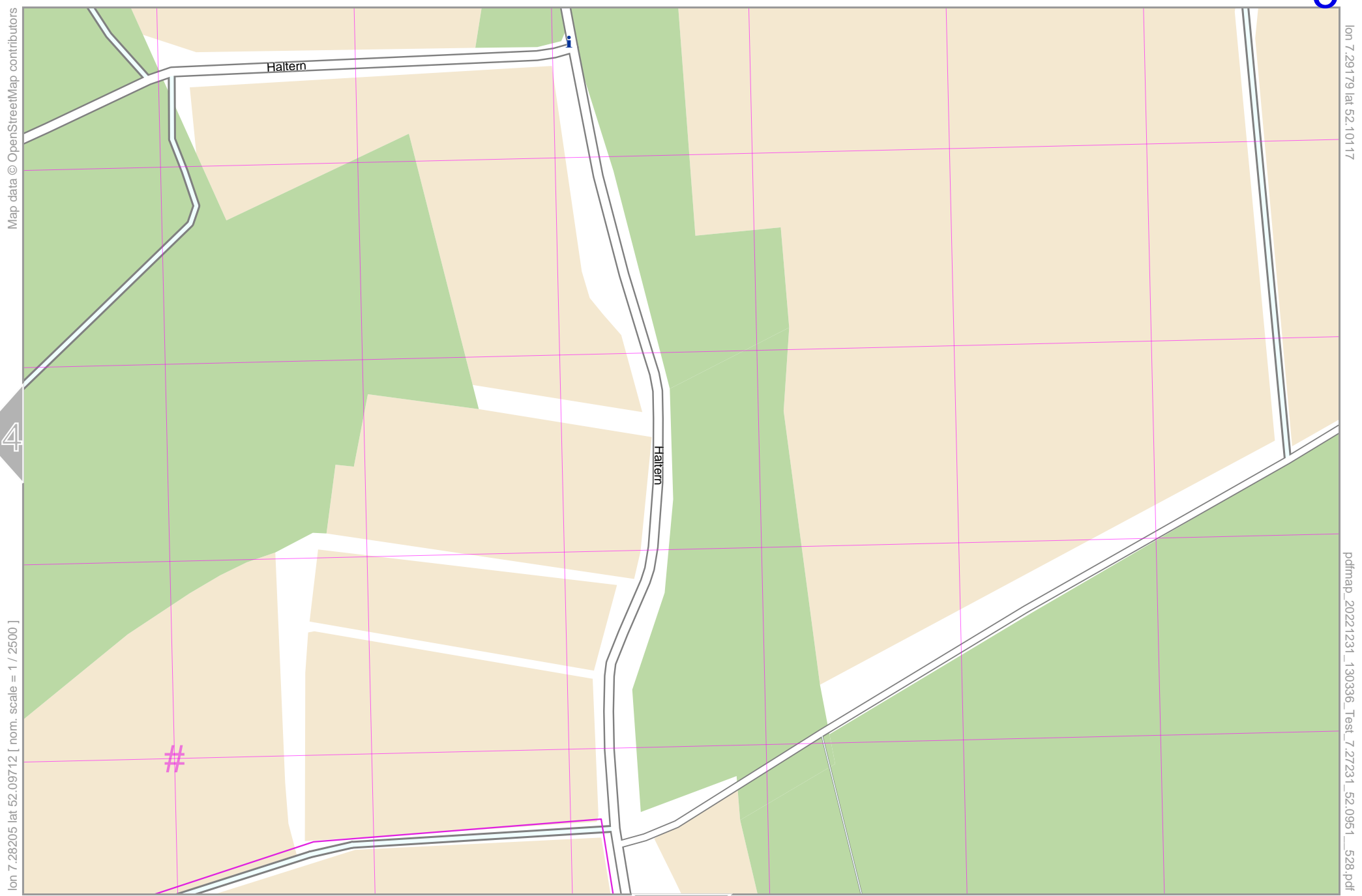


#

Haltern

Haltern

UTM: 32 U easting 381.70 km northing 5773.30 km
UTM-Grid-width = 100m



Map data © OpenStreetMap contributors

lon 7.28205 lat 52.09712 [norm. scale = 1 / 2500]

lon 7.29179 lat 52.10117

pdfmap_20221231_130336_Test_7.27231_52.0951_528.pdf

UTM: 32 U easting 382.40 km northing 5773.30 km
UTM-Grid-width = 100m



Test

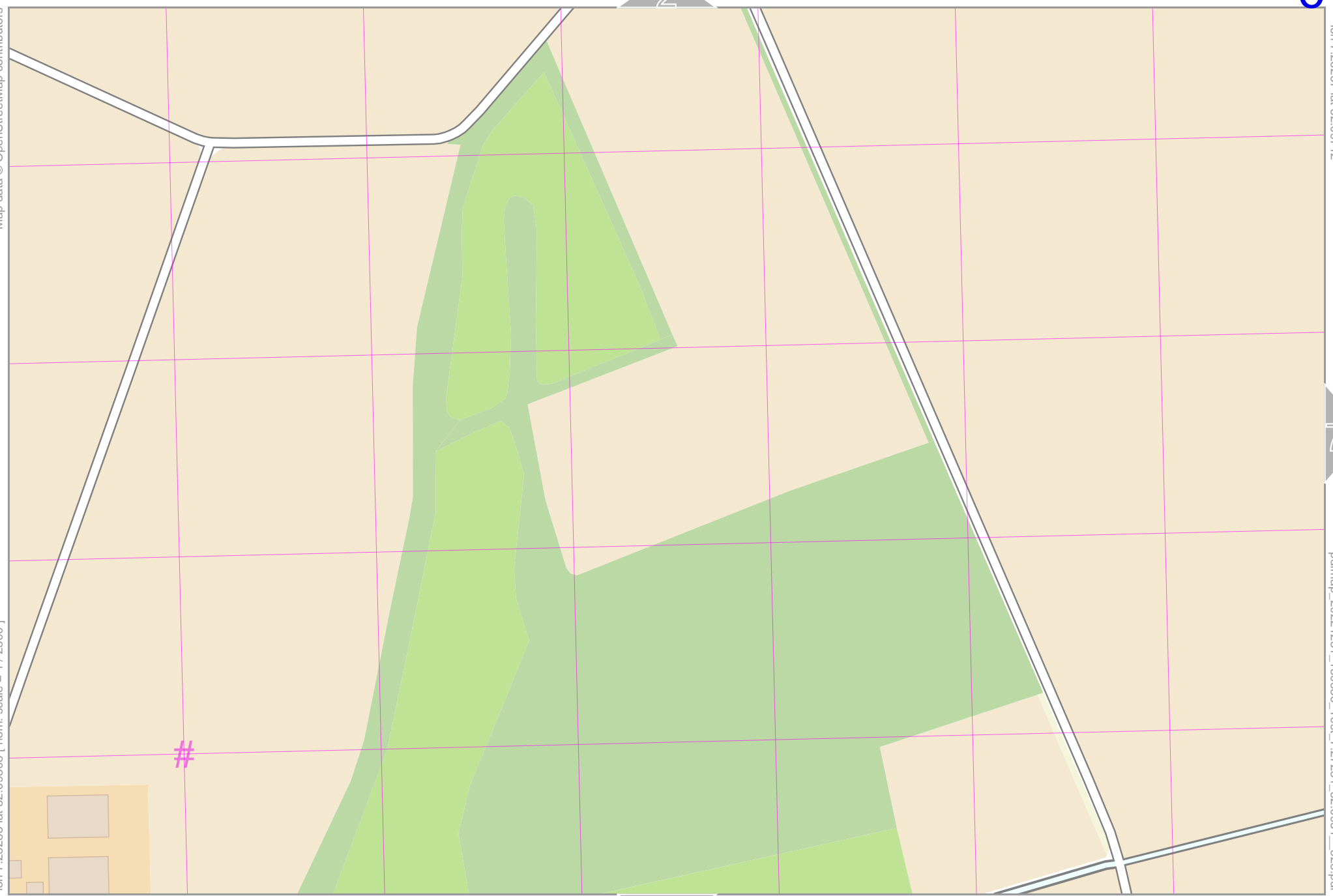
Map data © OpenStreetMap contributors

lon 7.25283 lat 52.09308 [nom. scale = 1 / 2500]

lon 7.26257 lat 52.09712

pdfmap_20221231_130336_Test_7.27231_52.0951_528.pdf

UTM: 32 U easting 380.40 km northing 5772.90 km
UTM-Grid-width = 100m



Test

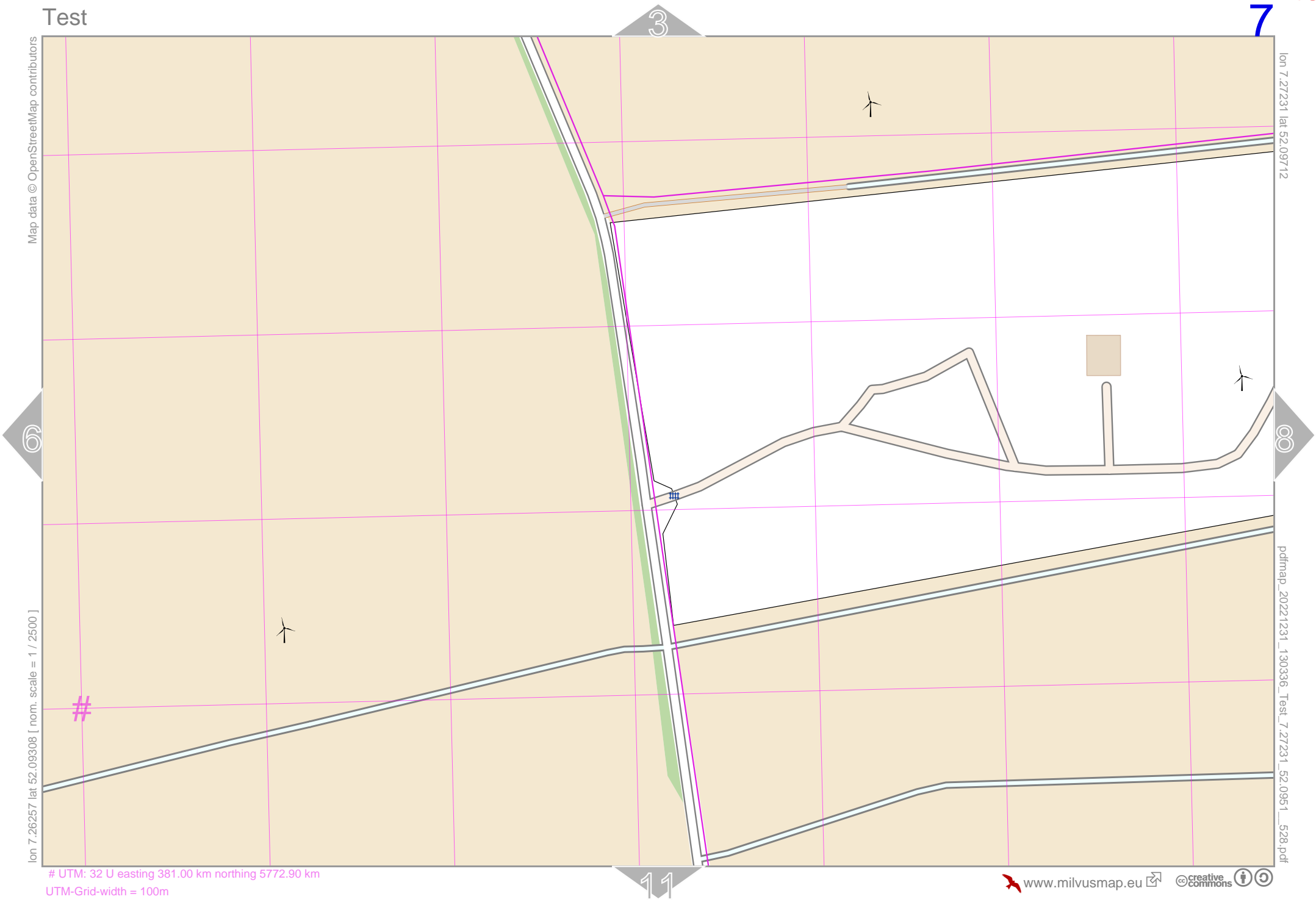
Map data © OpenStreetMap contributors

lon 7.26257 lat 52.09308 [nom. scale = 1 / 2500]

lon 7.27231 lat 52.09712

pdfmap_20221231_130336_Test_7.27231_52.0951_528.pdf

UTM: 32 U easting 381.00 km northing 5772.90 km
UTM-Grid-width = 100m



Test

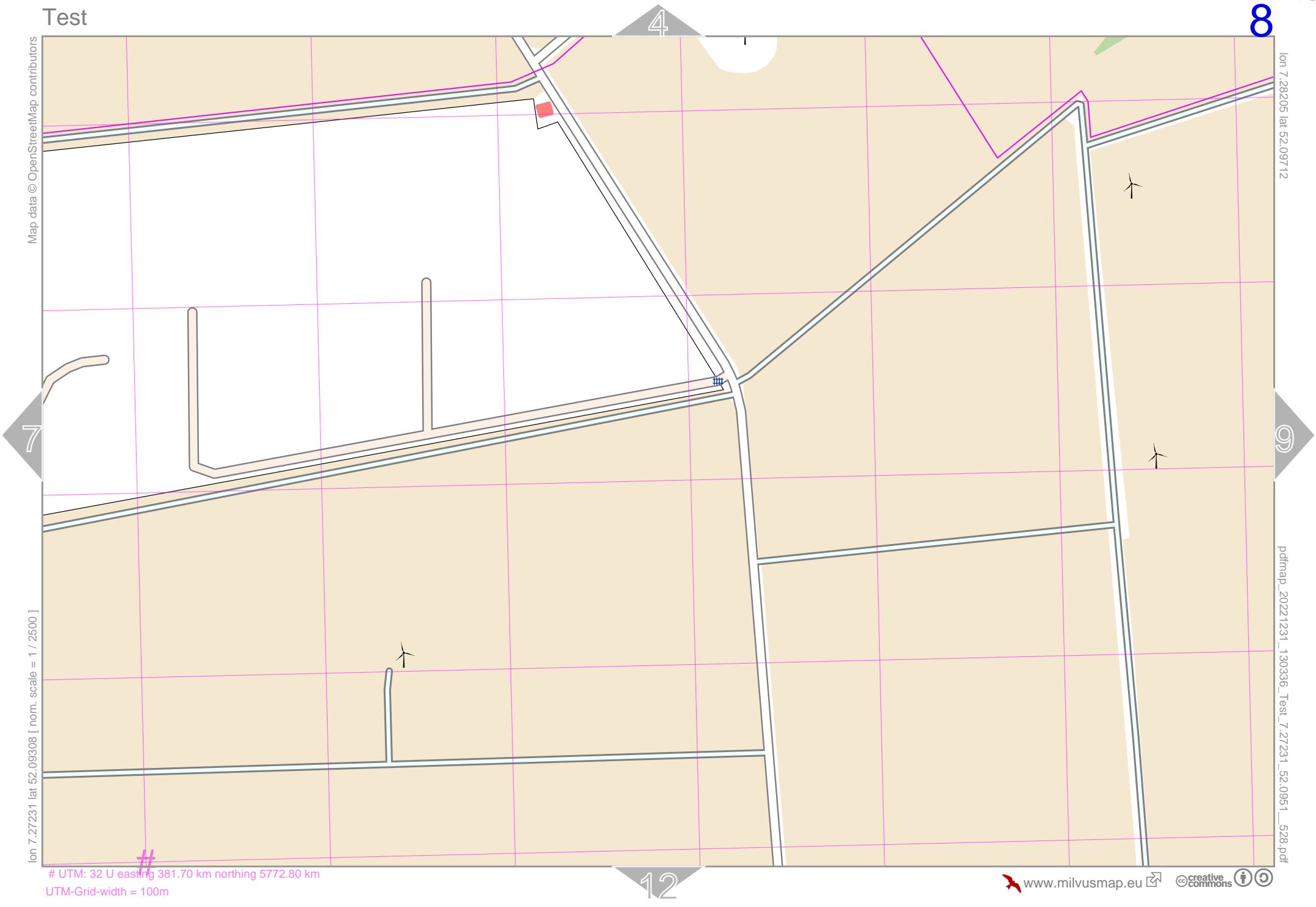
Map data © OpenStreetMap contributors

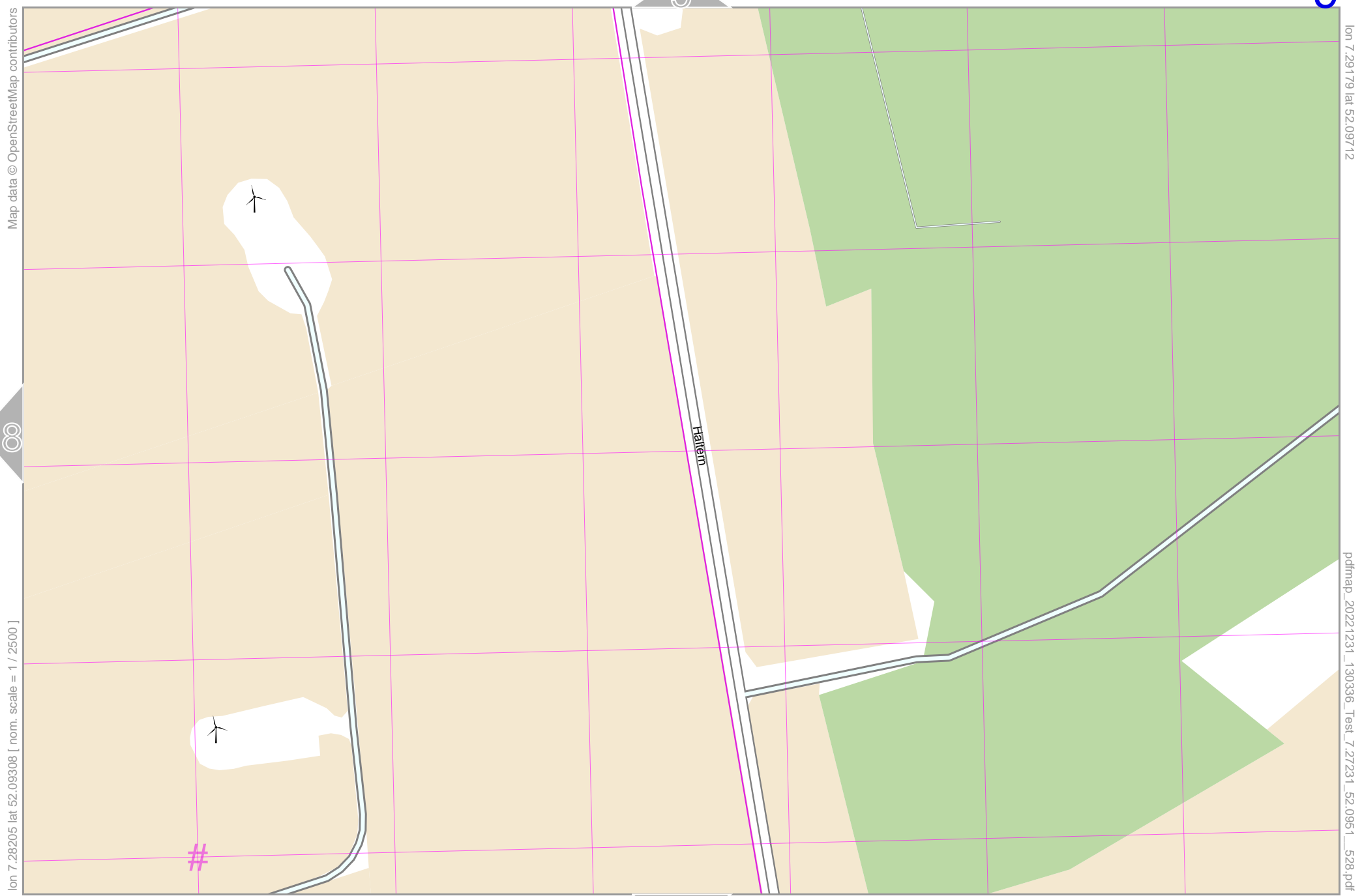
lon 7.27231 lat 52.09308 [nom. scale = 1 / 2500]

lon 7.28205 lat 52.09712

pdfmap_20221231_130336_Test_7.27231_52.0951_528.pdf

UTM: 32 U easting 381.70 km northing 5772.80 km
UTM-Grid-width = 100m





Map data © OpenStreetMap contributors

lon 7.29179 lat 52.09712

pdfmap_20221231_130336_Test_7.27231_52.0951_528.pdf

lon 7.28205 lat 52.09308 [nom. scale = 1 / 2500]

UTM: 32 U easting 382.40 km northing 5772.80 km
UTM-Grid-width = 100m

Test

10

top

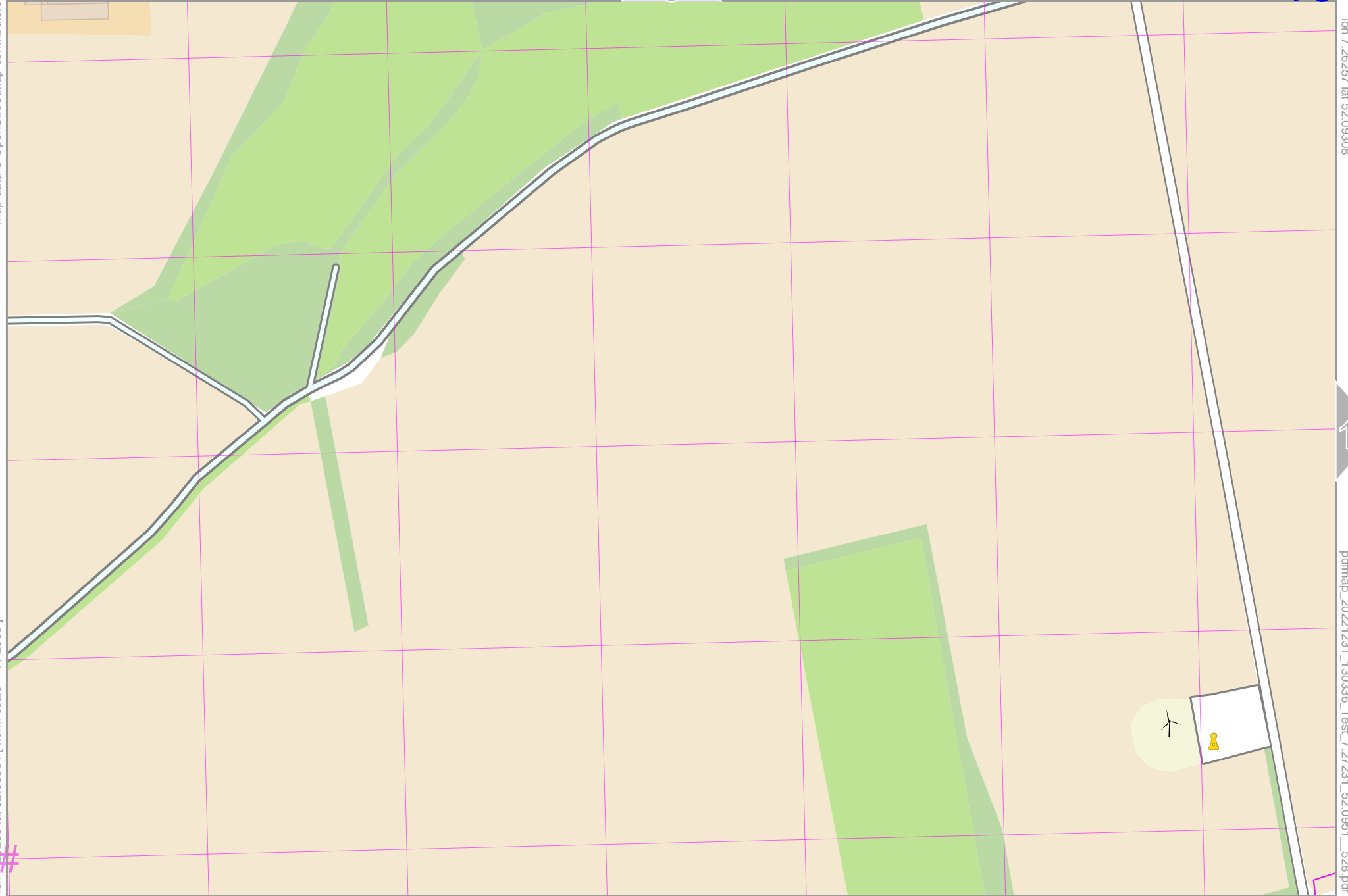
Map data © OpenStreetMap contributors

lon 7.25283 lat 52.08904 [nom. scale = 1 / 2500]

lon 7.26257 lat 52.09308

pdfmap_20221231_130336_Test_7.27231_52.0951_528.pdf

UTM: 32 U easting 380.30 km northing 5772.40 km
UTM-Grid-width = 100m



Test

7

11

Map data © OpenStreetMap contributors

lon 7.27231 | lat 52.09308

10

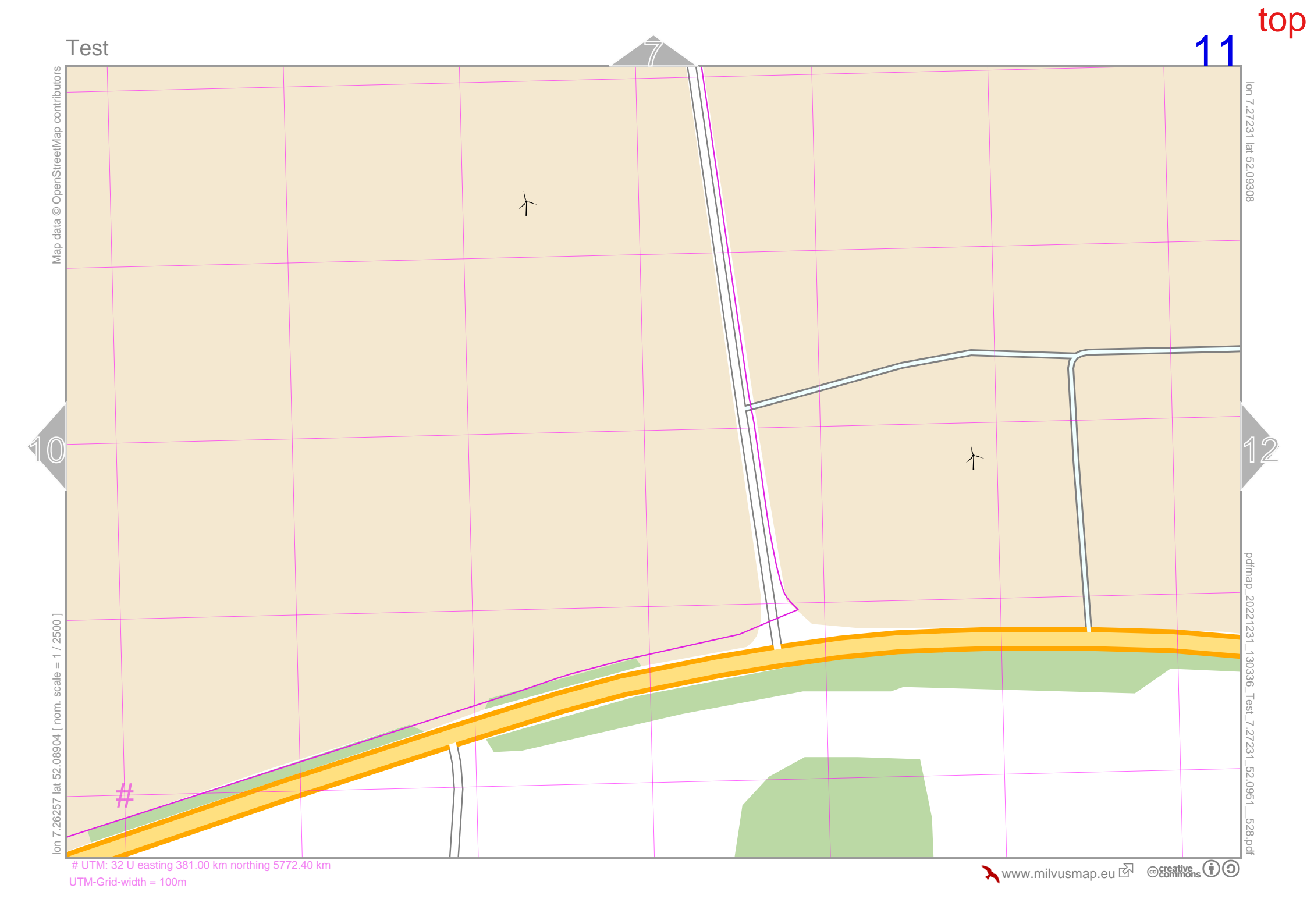
12

lon 7.26257 | lat 52.08904 [nom. scale = 1 / 2500]

pdfmap_20221231_130336_Test_7.27231_52.0951_528.pdf

#

UTM: 32 U easting 381.00 km northing 5772.40 km
UTM-Grid-width = 100m



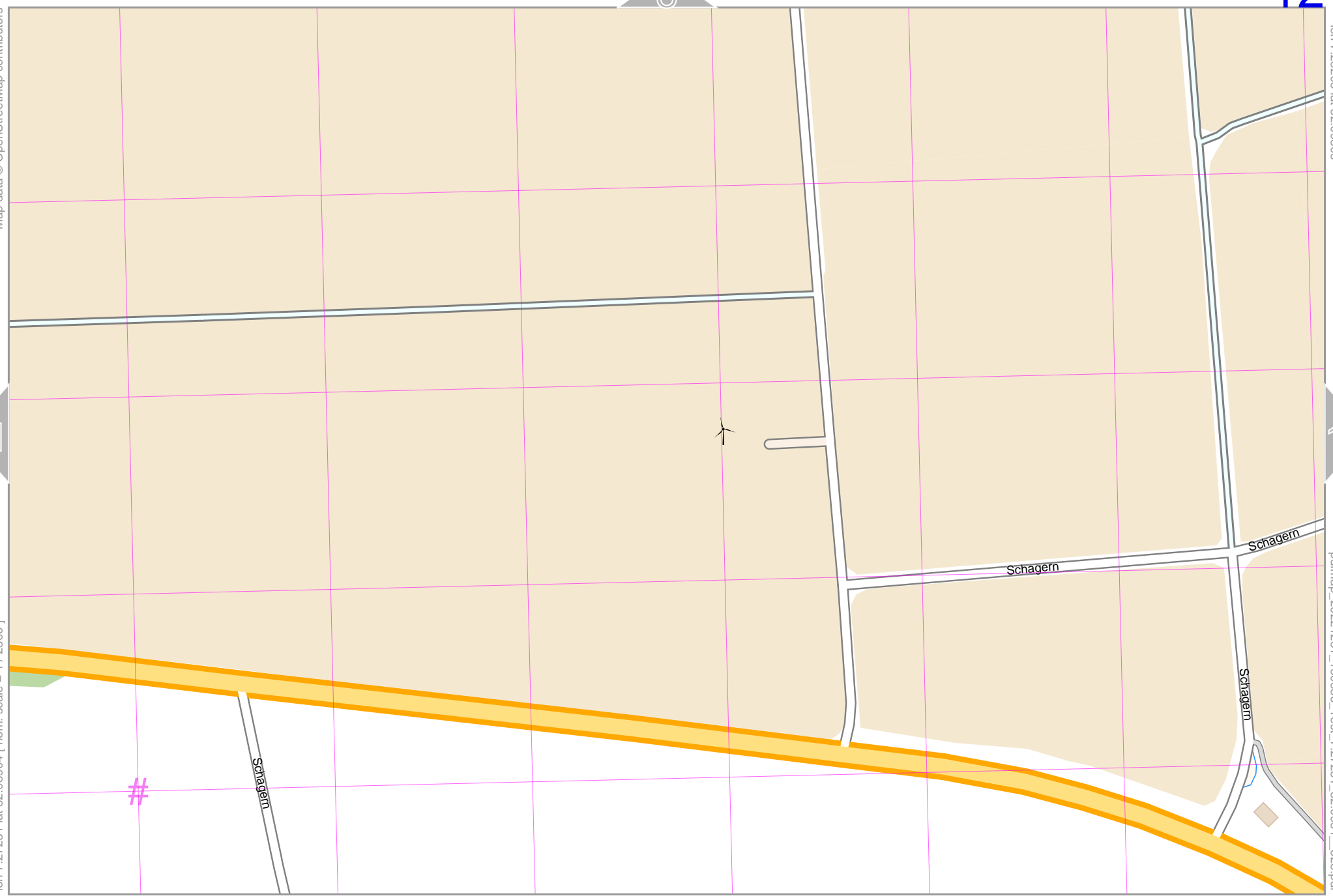
Map data © OpenStreetMap contributors

lon 7.28205 lat 52.09308

lon 7.27231 lat 52.08904 [nom. scale = 1 / 2500]

pdfmap_20221231_130336_Test_7.27231_52.0951_528.pdf

UTM: 32 U easting 381.70 km northing 5772.40 km
UTM-Grid-width = 100m



Map data © OpenStreetMap contributors

lon 7.29179 | lat 52.09308

pdfmap_20221231_130336_Test_7.27231_52.0951_528.pdf

lon 7.28205 | lat 52.08904 [nom. scale = 1 / 2500]

12

UTM: 32 U easting 382.40 km northing 5772.40 km
UTM-Grid-width = 100m

