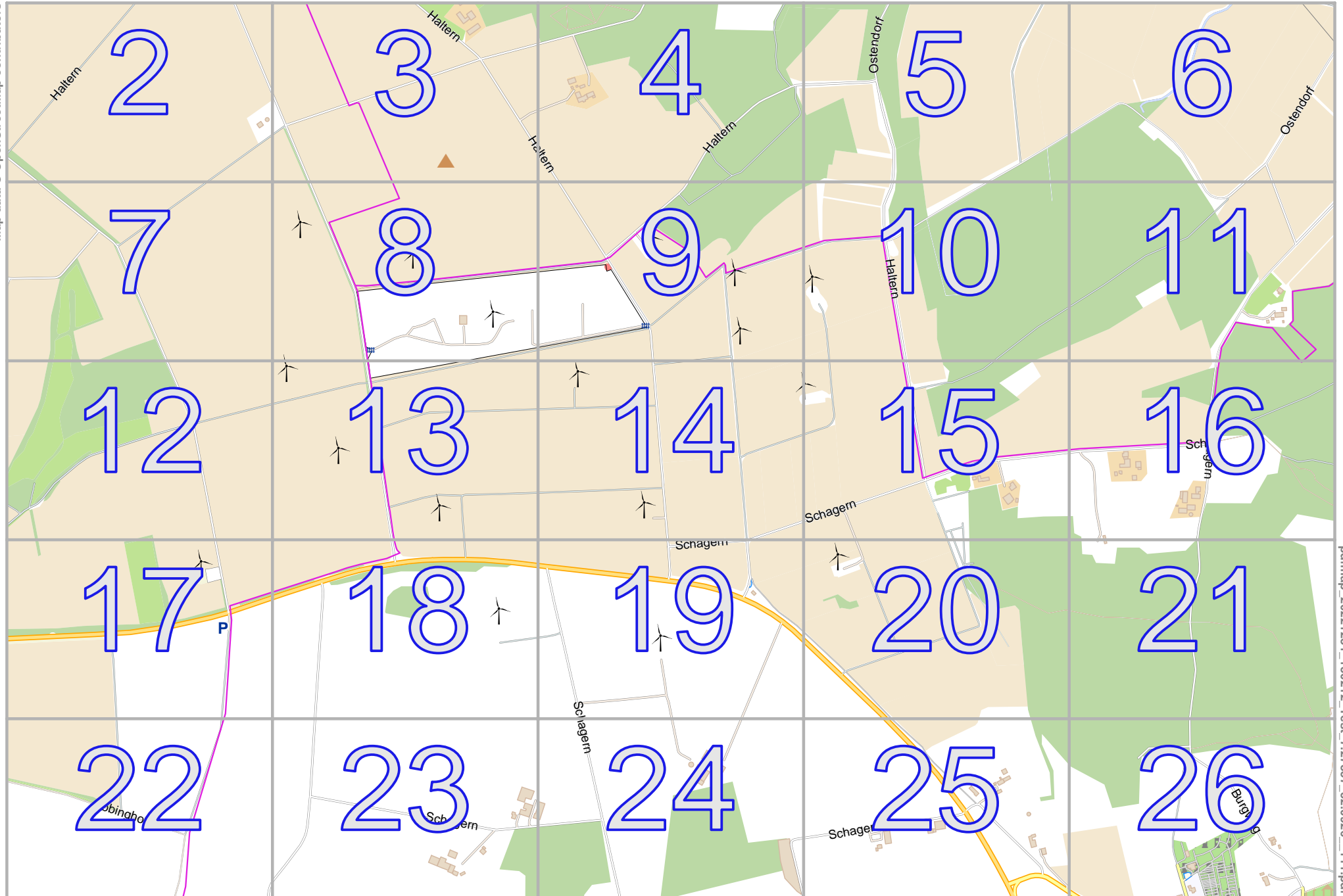


# Test

lon 7.30293 lat 52.10273

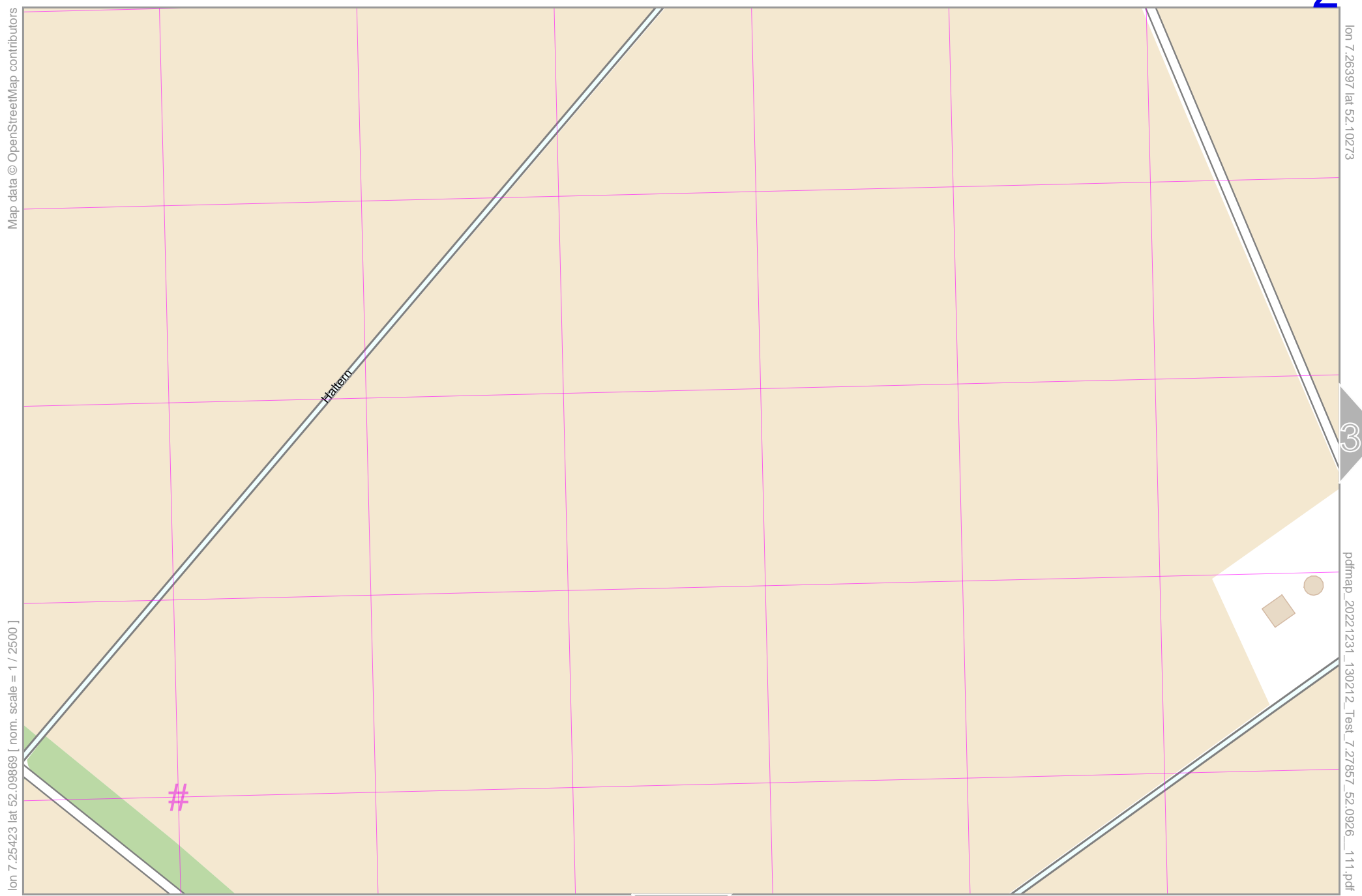
Map data © OpenStreetMap contributors



pdfmap\_20221231\_130212\_Test\_7.27857\_52.0926\_111.pdf

lon 7.25423 lat 52.08251  
[ nom. scale = 1 / 12500 ]

# Test



# UTM: 32 U easting 380.50 km northing 5773.50 km  
 UTM-Grid-width = 100m

# Test

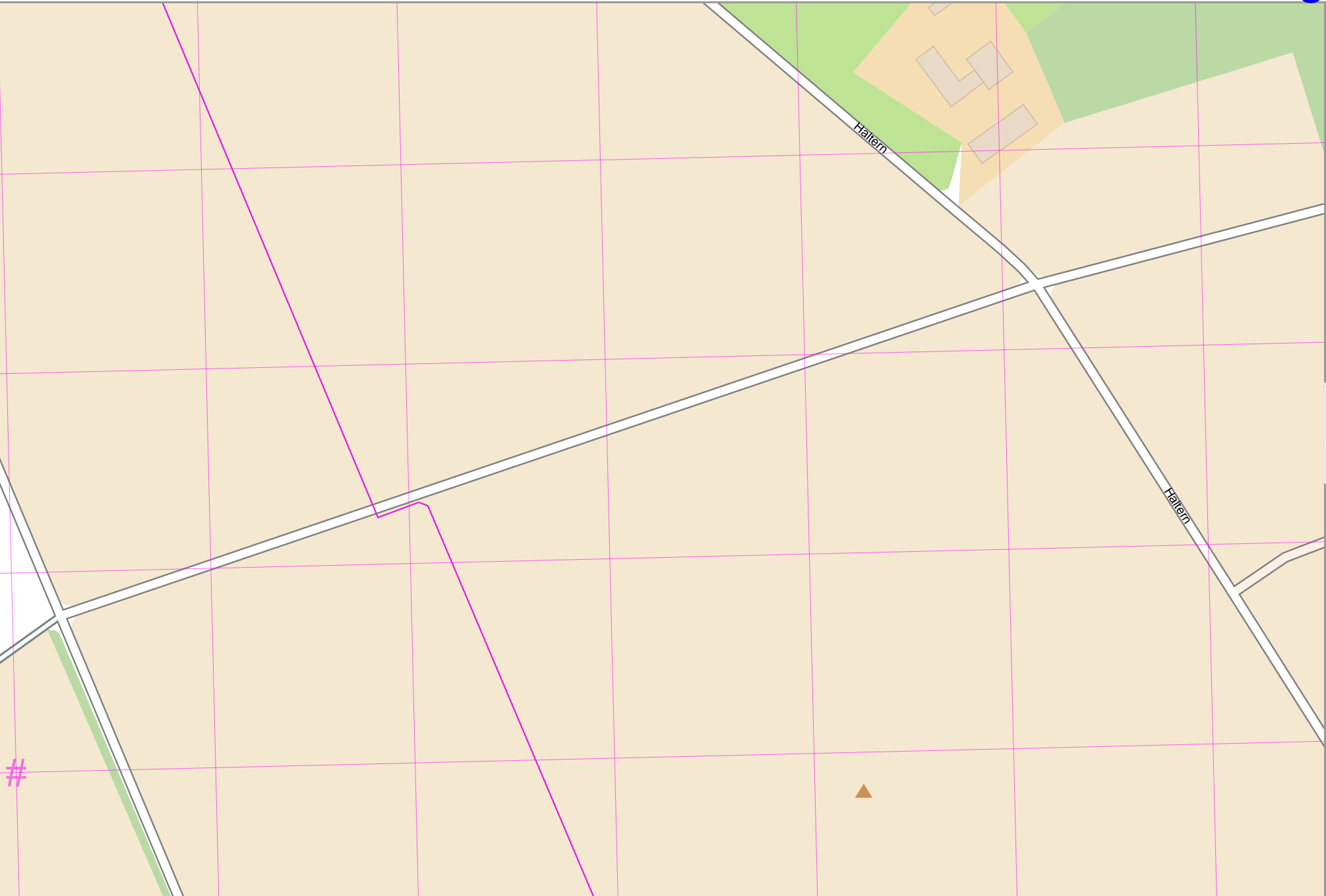
Map data © OpenStreetMap contributors

lon 7.27371 | lat 52.10273



lon 7.26397 | lat 52.09869 [ nom. scale = 1 / 2500 ]

pdfmap\_20221231\_130212\_Test\_7.27857\_52.0926\_111.pdf



# UTM: 32 U easting 381.10 km northing 5773.50 km  
UTM-Grid-width = 100m



# Test

Map data © OpenStreetMap contributors

lon 7.28345 lat 52.10273



lon 7.27371 lat 52.09869 [ nom. scale = 1 / 2500 ]

pdfmap\_20221231\_130212\_Test\_7.27857\_52.0926\_111.pdf

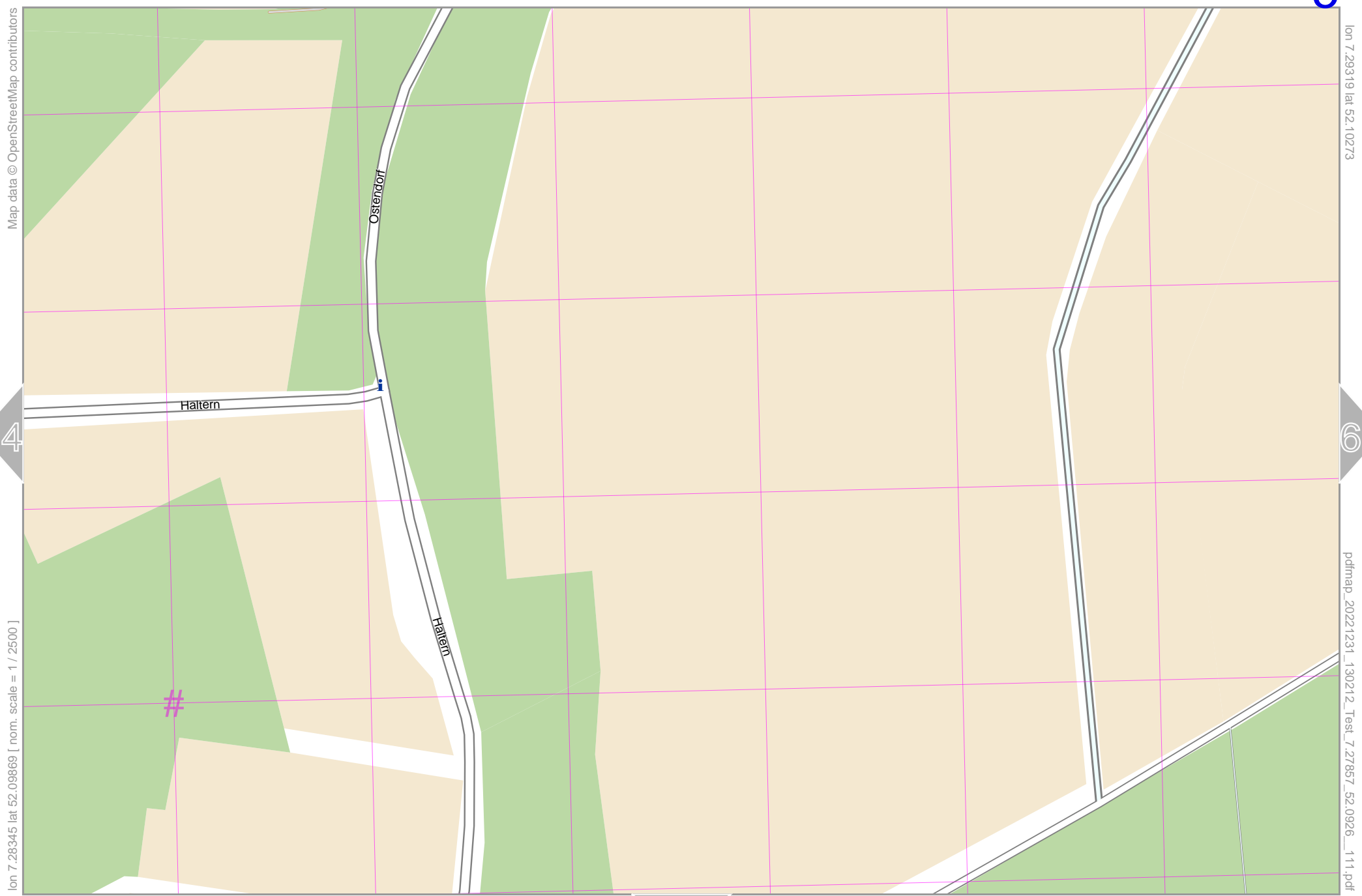
#

Hältem

Hältem

# UTM: 32 U easting 381.80 km northing 5773.50 km  
UTM-Grid-width = 100m





Map data © OpenStreetMap contributors

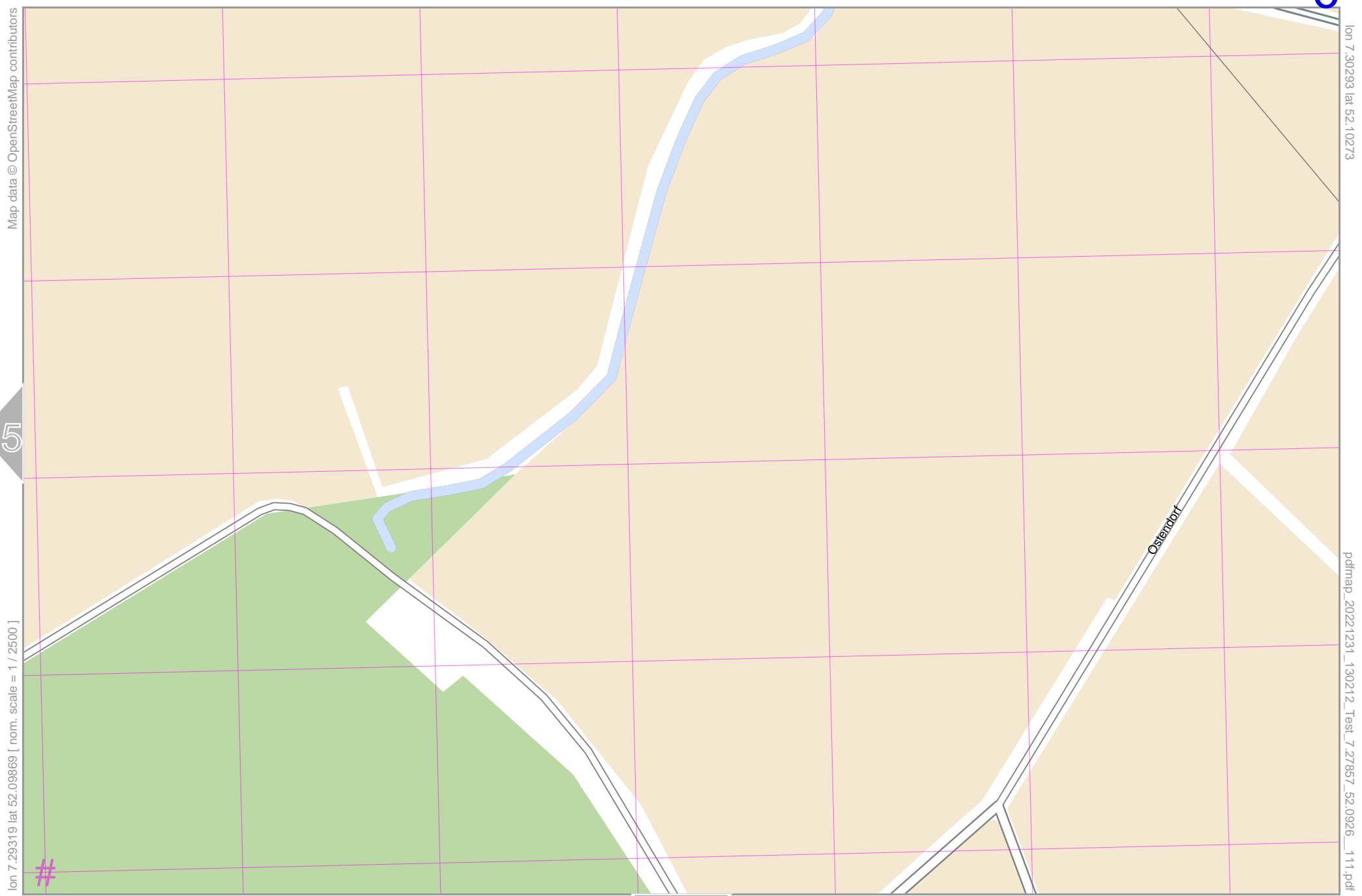
lon 7.29319 lat 52.10273

lon 7.28345 lat 52.09869 [ nom. scale = 1 / 2500 ]

pdfmap\_20221231\_130212\_Test\_7.27857\_52.0926\_111.pdf

# UTM: 32 U easting 382.50 km northing 5773.50 km  
UTM-Grid-width = 100m

# Test



Map data © OpenStreetMap contributors

lon 7.29319 lat 52.09869 [ nom. scale = 1 / 2500 ]

lon 7.30293 lat 52.10273

pdfmap\_20221231\_130212\_Test\_7.27857\_52.0926\_111.pdf

# UTM: 32 U easting 383.10 km northing 5773.40 km  
UTM-Grid-width = 100m

5

11

#

Test



Map data © OpenStreetMap contributors

lon 7.26397 lat 52.09869

lon 7.25423 lat 52.09465 [ nom. scale = 1 / 2500 ]

pdfmap\_20221231\_130212\_Test\_7.27857\_52.0926\_111.pdf

# UTM: 32 U easting 380.50 km northing 5773.10 km  
UTM-Grid-width = 100m

Test

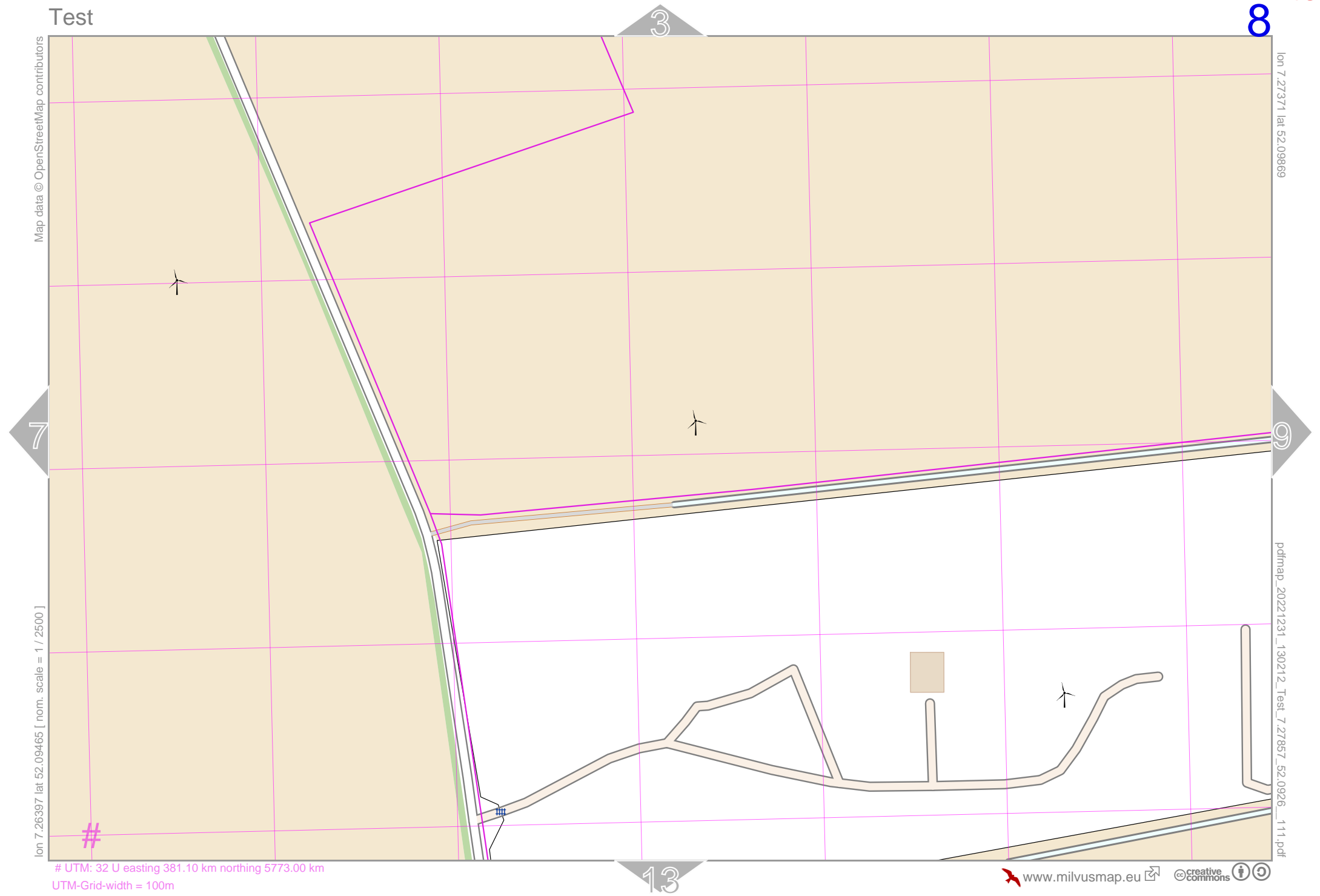
Map data © OpenStreetMap contributors

lon 7.26397 lat 52.09465 [ nom. scale = 1 / 2500 ]

lon 7.27371 lat 52.09869

pdfmap\_20221231\_130212\_Test\_7.27857\_52.0926\_111.pdf

# UTM: 32 U easting 381.10 km northing 5773.00 km  
UTM-Grid-width = 100m





Test

4

9

Map data © OpenStreetMap contributors

lon 7.28345 lat 52.09869

Haltem

Haltem



10

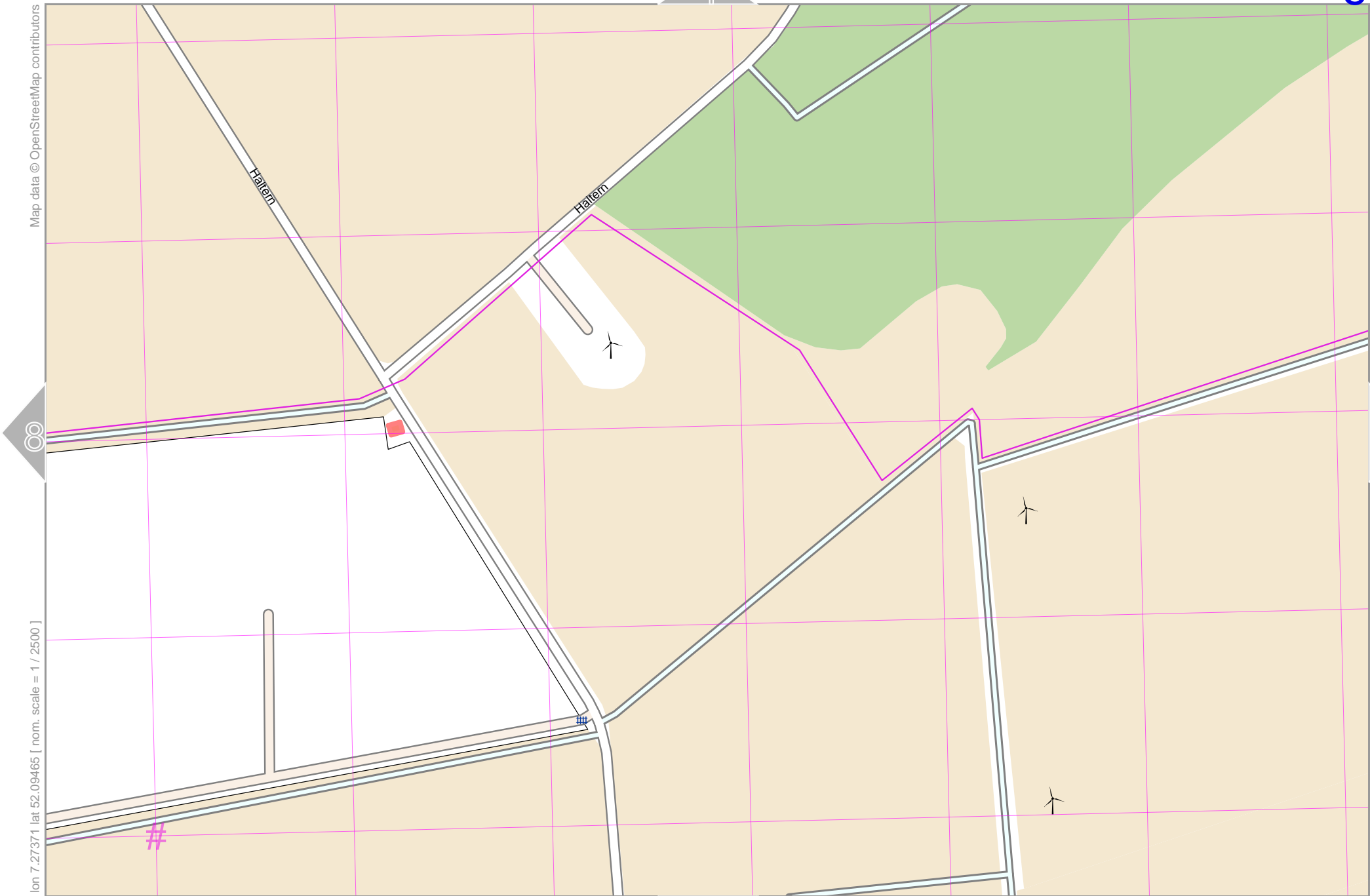
lon 7.27371 lat 52.09465 [ nom. scale = 1 / 2500 ]

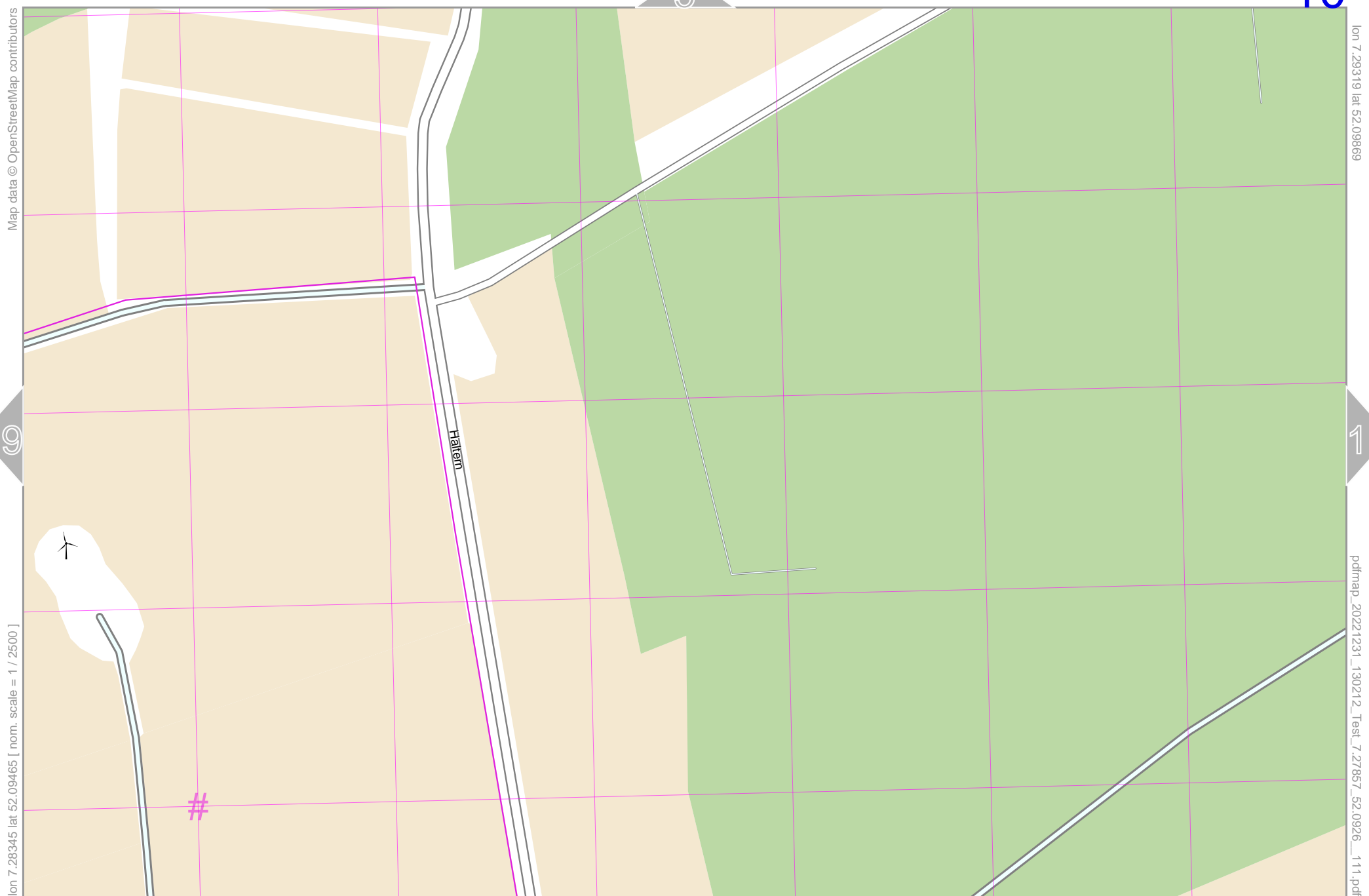
pdfmap\_20221231\_130212\_Test\_7.27857\_52.0926\_111.pdf

#

# UTM: 32 U easting 381.80 northing 5773.00 km  
UTM-Grid-width = 100m

14





Map data © OpenStreetMap contributors

lon 7.28345 lat 52.09465 [ nom. scale = 1 / 2500 ]

lon 7.29319 lat 52.09869

pdfmap\_20221231\_130212\_Test\_7.27857\_52.0926\_111.pdf

# UTM: 32 U easting 382.50 km northing 5773.00 km  
UTM-Grid-width = 100m

Test

11

6

10

16

Map data © OpenStreetMap contributors

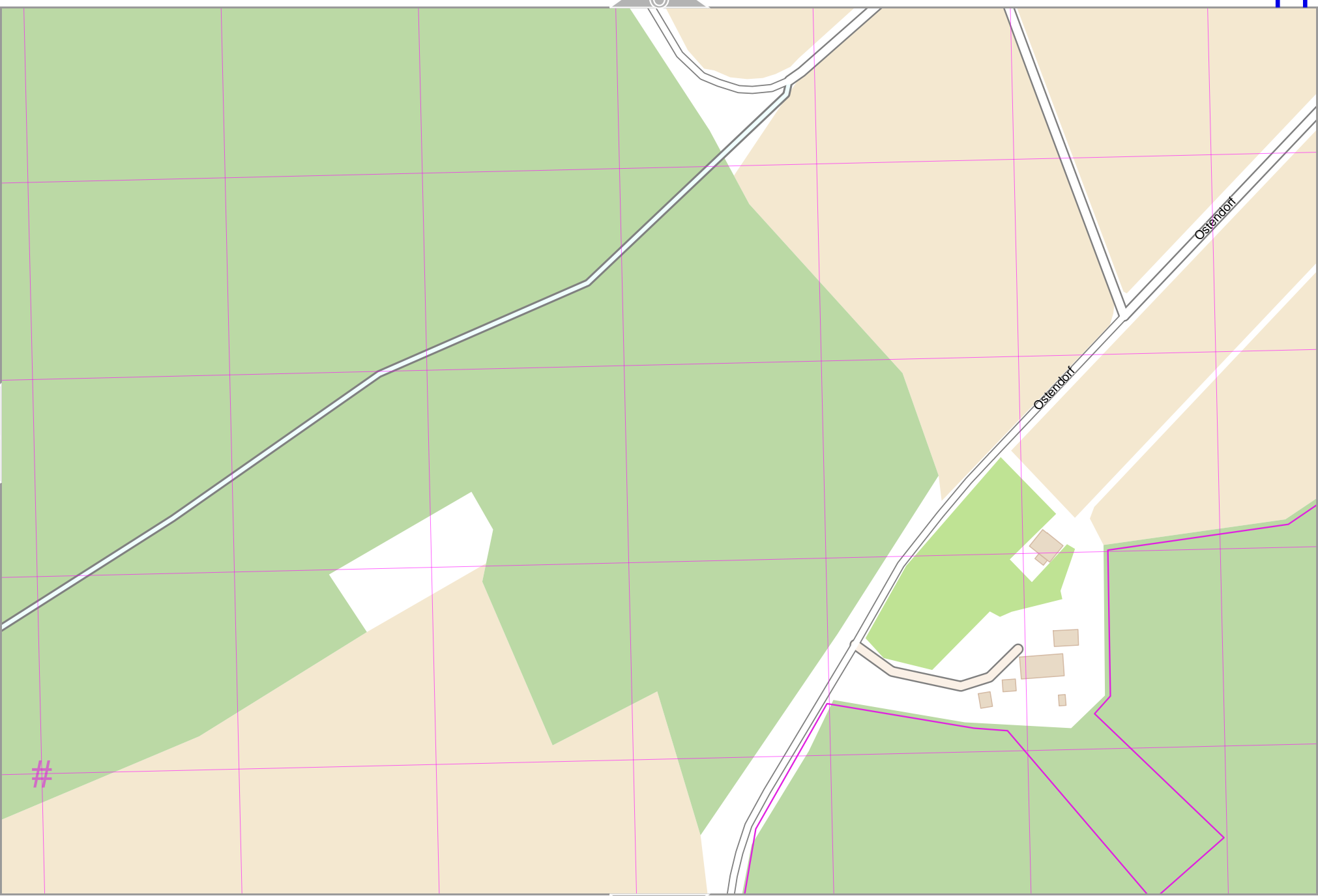
lon 7.30293 lat 52.09869

lon 7.29319 lat 52.09465 [ nom. scale = 1 / 2500 ]

pdfmap\_20221231\_130212\_Test\_7.27857\_52.0926\_111.pdf

#

# UTM: 32 U easting 383.10 km northing 5773.00 km  
UTM-Grid-width = 100m



Test

12

top

Map data © OpenStreetMap contributors

lon 7.26397 lat 52.09465

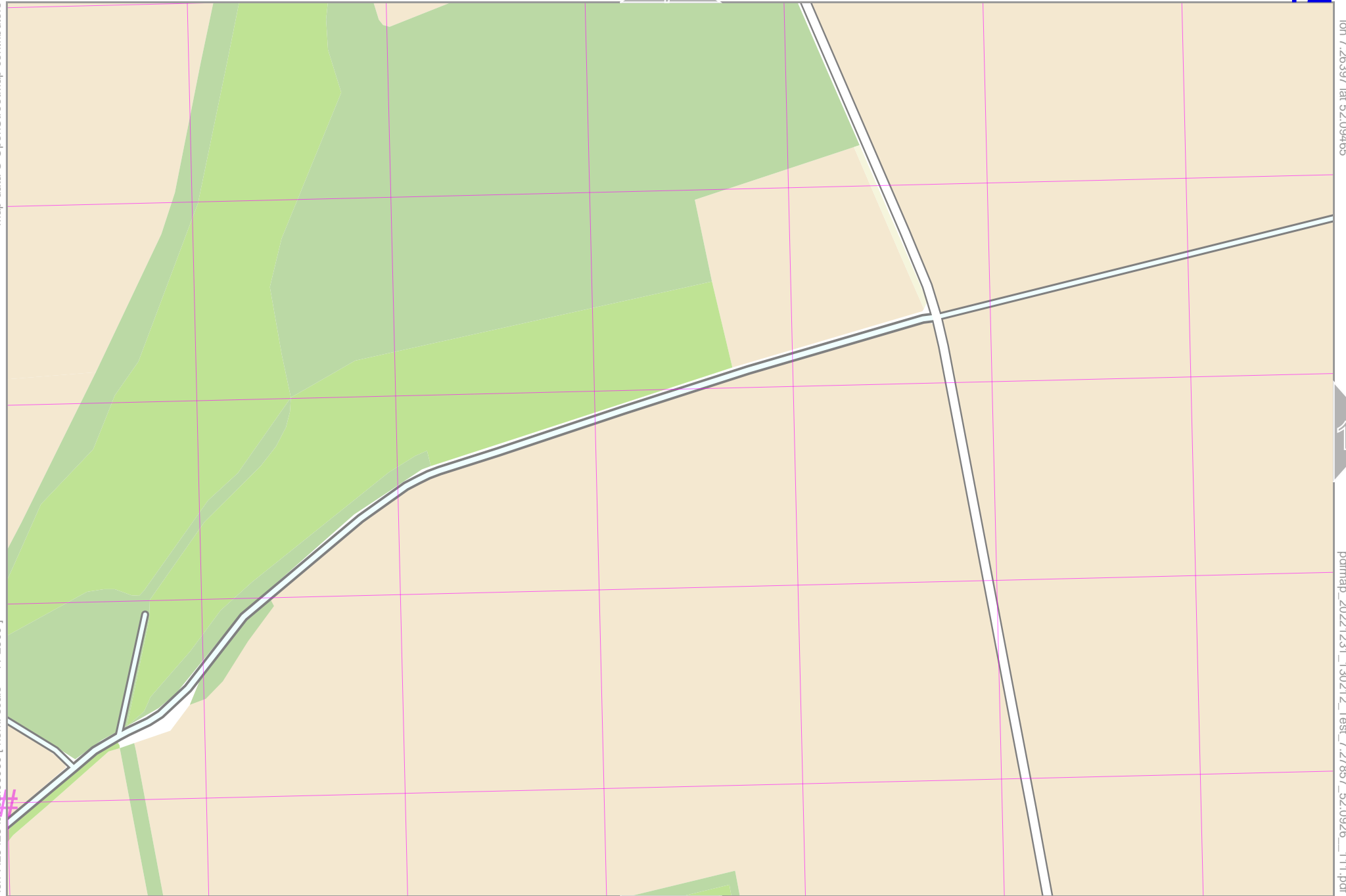
lon 7.25423 lat 52.09060 [ nom. scale = 1 / 2500 ]

pdfmap\_20221231\_130212\_Test\_7.27857\_52.0926\_111.pdf

13

# UTM: 32 U easting 380.40 km northing 5772.60 km  
UTM-Grid-width = 100m

17



Map data © OpenStreetMap contributors

lon 7.27371 lat 52.09465

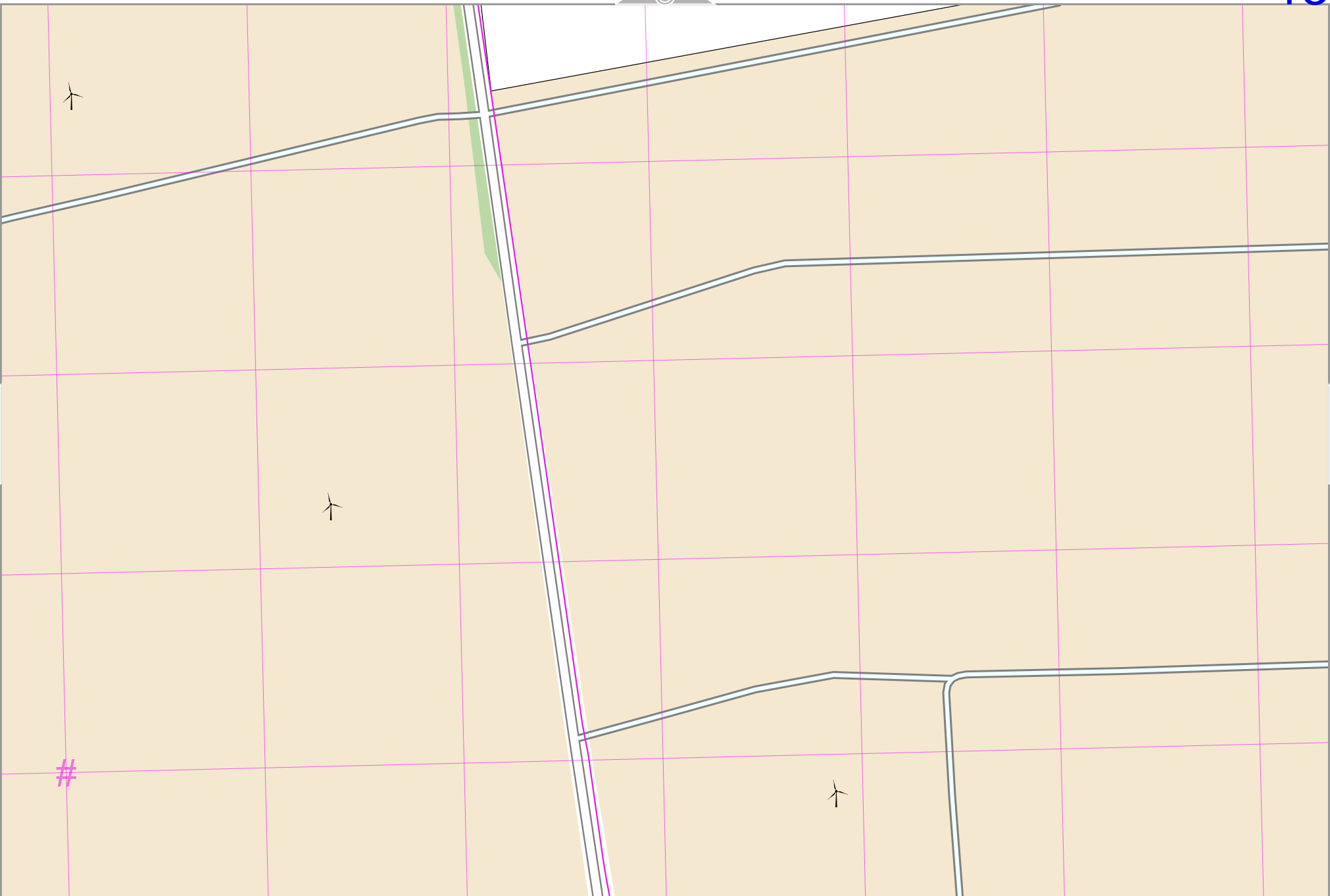
14

pdfmap\_20221231\_130212\_Test\_7.27857\_52.0926\_111.pdf

lon 7.26397 lat 52.09060 [ nom. scale = 1 / 2500 ]

#

# UTM: 32 U easting 381.10 km northing 5772.60 km  
UTM-Grid-width = 100m



Map data © OpenStreetMap contributors

lon 7.28345 lat 52.09465

lon 7.27371 lat 52.09060 [ nom. scale = 1 / 2500 ]

pdfmap\_20221231\_130212\_Test\_7.27857\_52.0926\_111.pdf

#



Schagem

# UTM: 32 U easting 381.80 km northing 5772.60 km  
UTM-Grid-width = 100m

Map data © OpenStreetMap contributors

lon 7.29319 lat 52.09465

lon 7.28345 lat 52.09060 [ nom. scale = 1 / 2500 ]

pdfmap\_20221231\_130212\_Test\_7.27857\_52.0926\_111.pdf

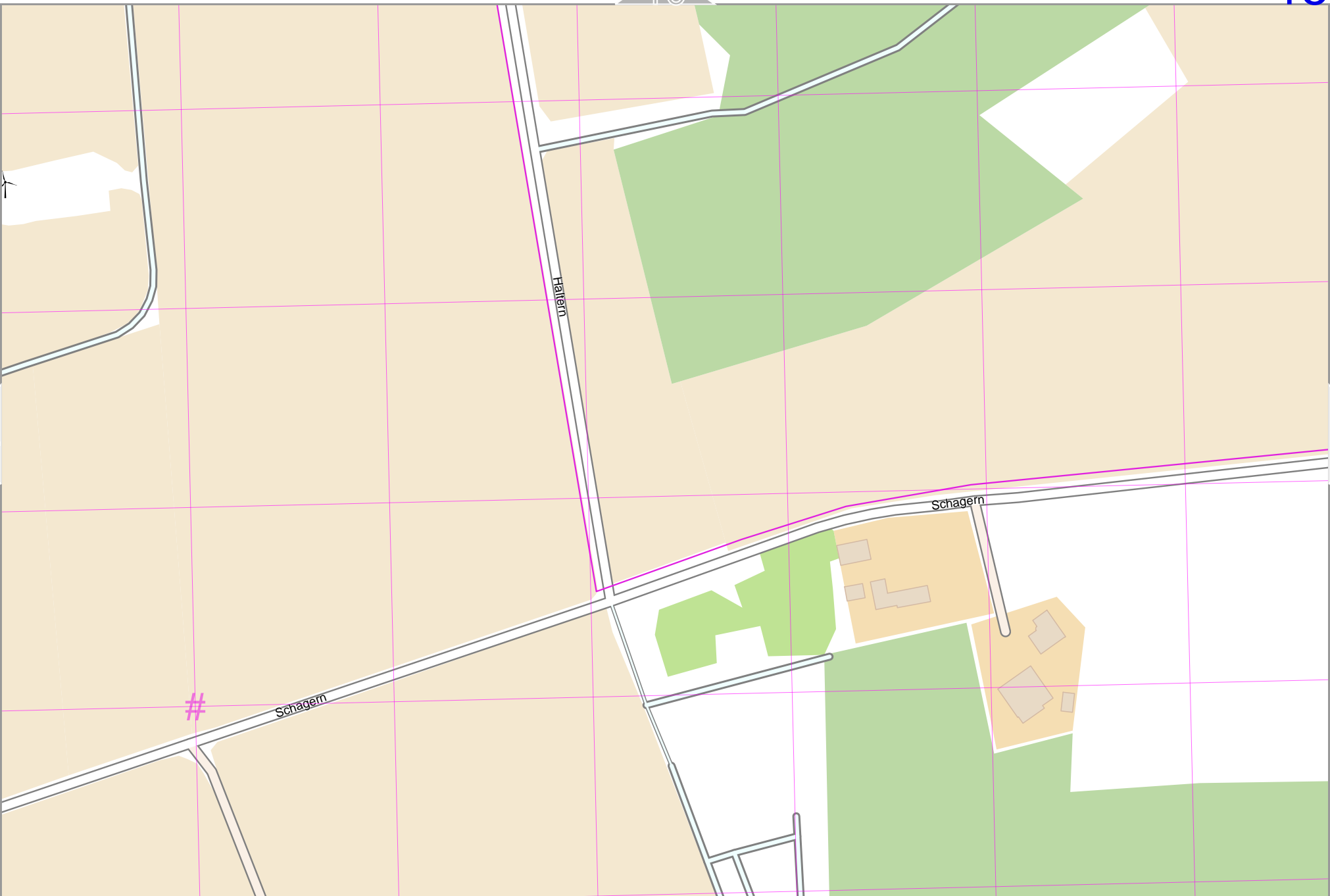
#

Schagem

Schagem

Halen

# UTM: 32 U easting 382.50 km northing 5772.60 km  
UTM-Grid-width = 100m



Test

Map data © OpenStreetMap contributors

lon 7.30293 lat 52.09465

pdfmap\_20221231\_130212\_Test\_7.27857\_52.0926\_111.pdf

15

11

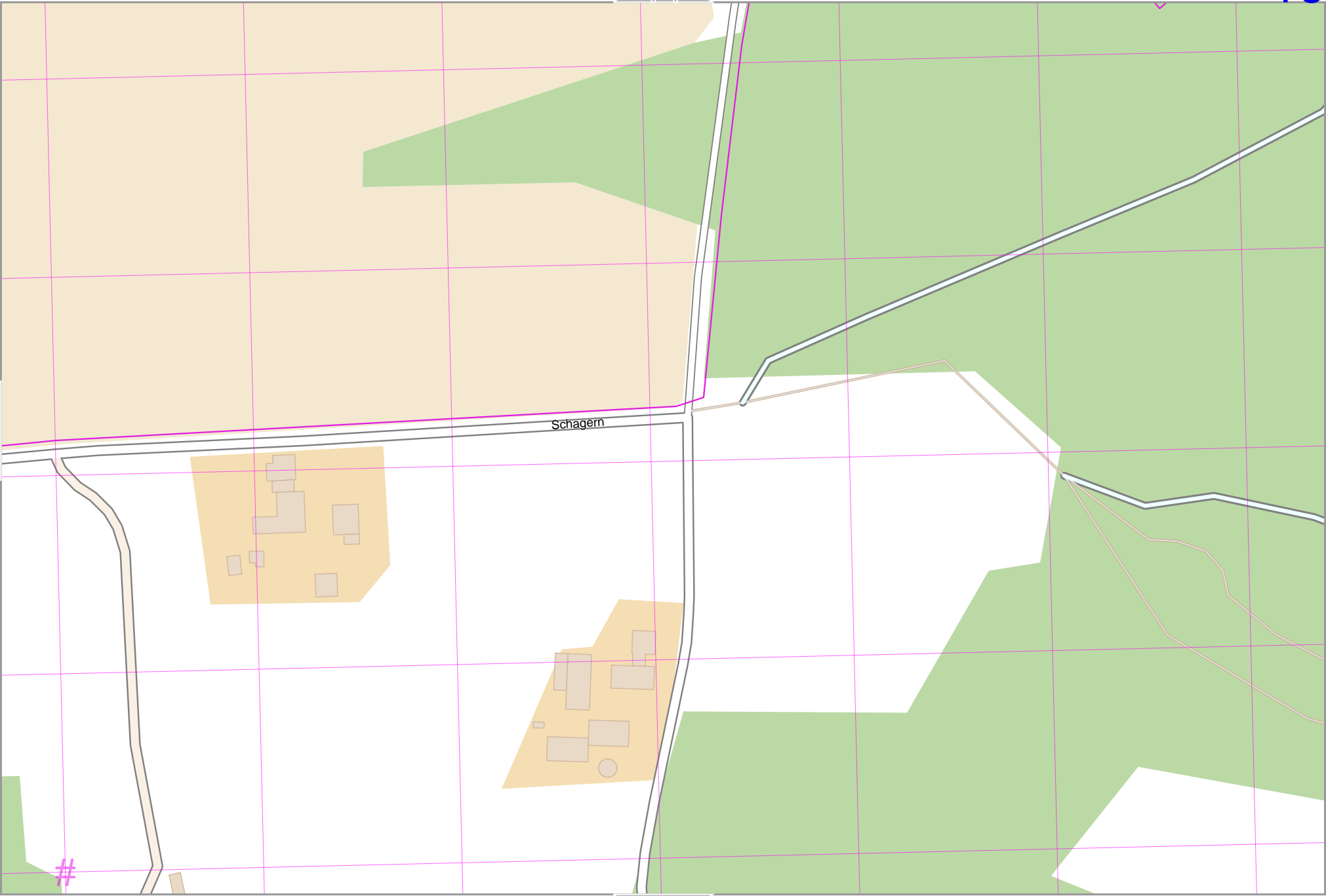
21

Schagern

lon 7.29319 lat 52.09060 [ nom. scale = 1 / 2500 ]

#

# UTM: 32 U easting 383.10 km northing 5772.50 km  
UTM-Grid-width = 100m





Test

17

12

18

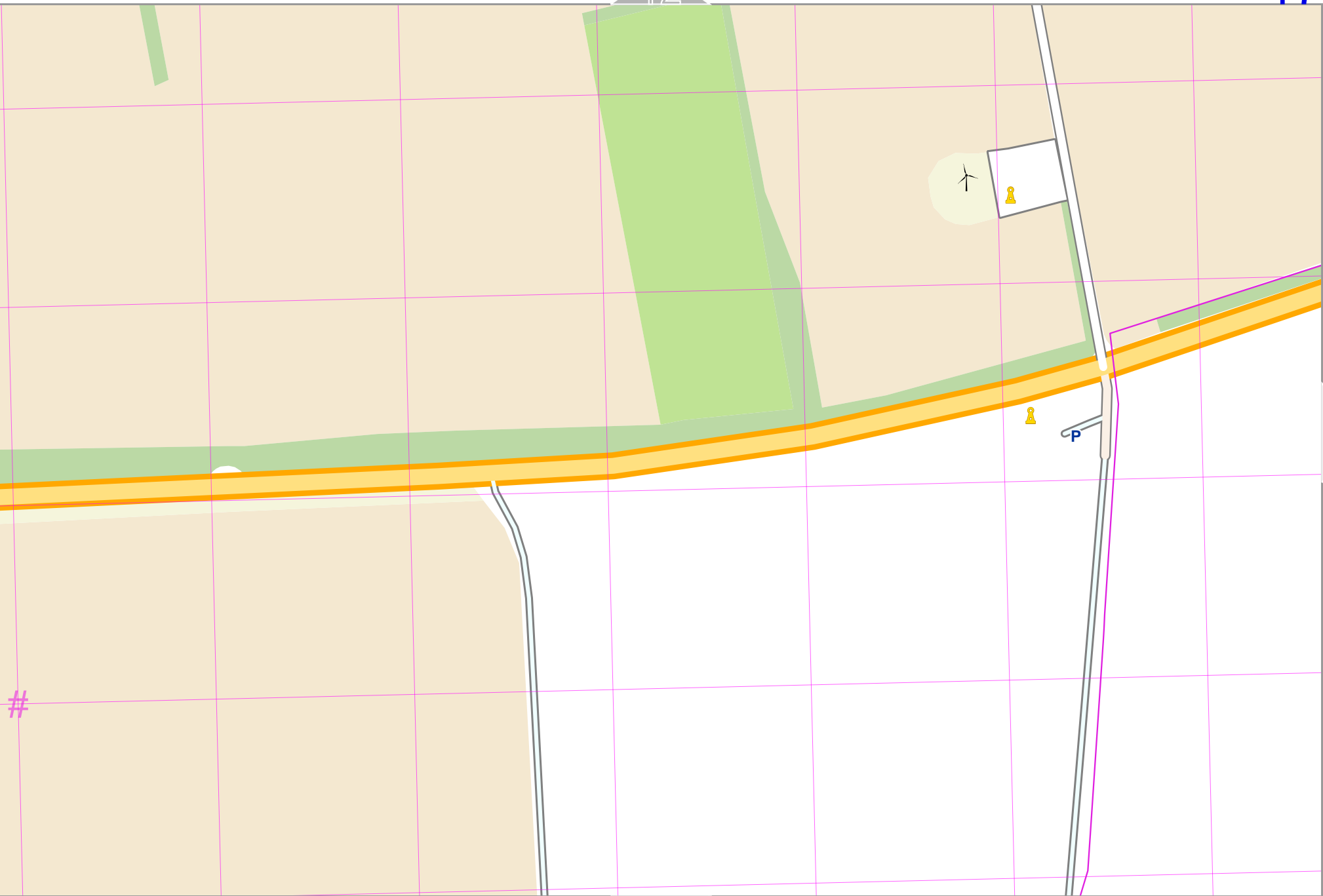
22

Map data © OpenStreetMap contributors

lon 7.26397 lat 52.09060

lon 7.25423 lat 52.08656 [ nom. scale = 1 / 2500 ]

pdfmap\_20221231\_130212\_Test\_7.27857\_52.0926\_111.pdf



# UTM: 32 U easting 380.40 km northing 5772.20 km  
UTM-Grid-width = 100m

Test

18

13

17

19

23

Map data © OpenStreetMap contributors

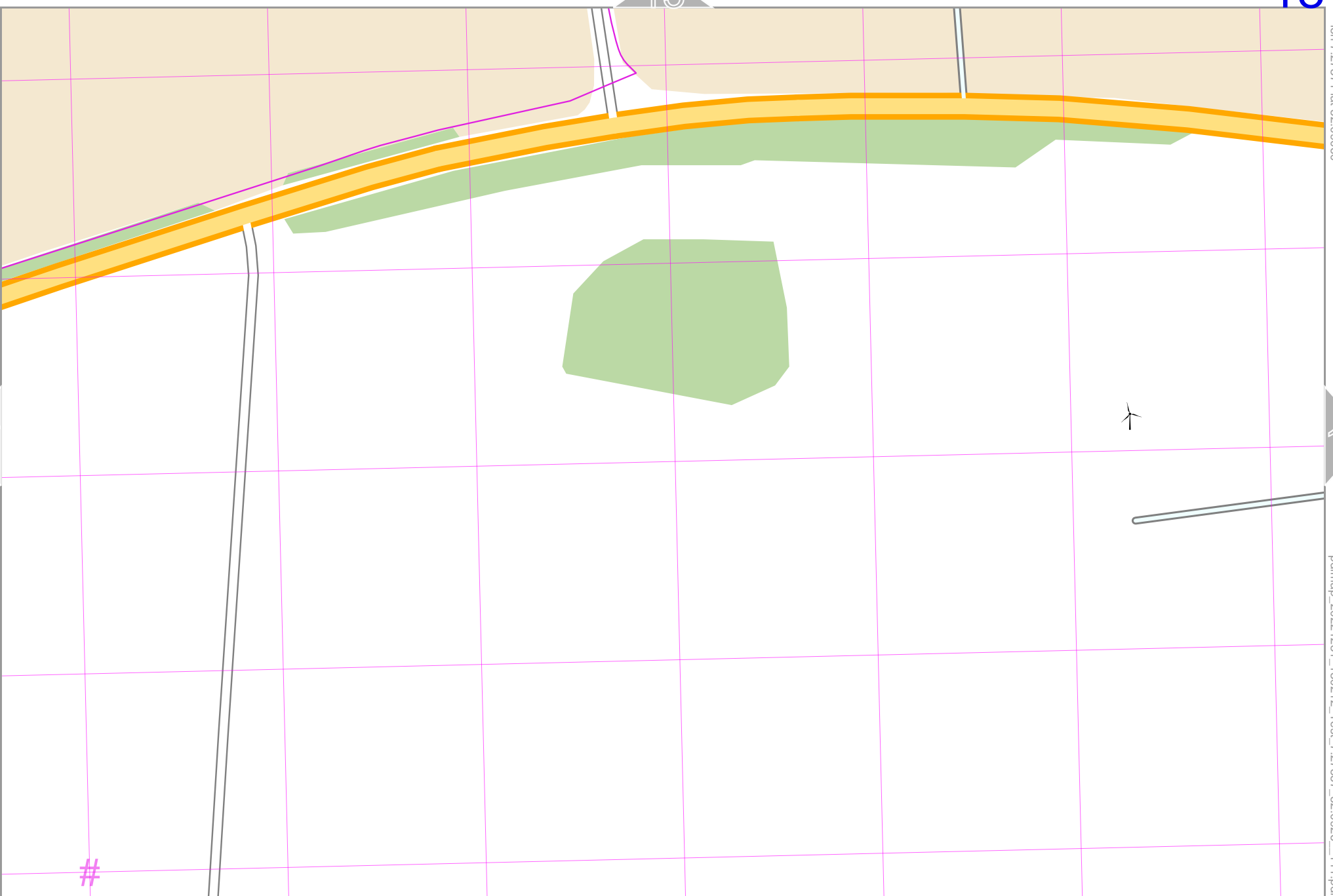
lon 7.27371 lat 52.09060

lon 7.26397 lat 52.08656 [ nom. scale = 1 / 2500 ]

pdfmap\_20221231\_130212\_Test\_7.27857\_52.0926\_111.pdf

#

# UTM: 32 U easting 381.10 km northing 5772.10 km  
UTM-Grid-width = 100m



Test

19

14

Map data © OpenStreetMap contributors

lon 7.28345 lat 52.09060

18

20

lon 7.27371 lat 52.08656 [ nom. scale = 1 / 2500 ]

pdfmap\_20221231\_130212\_Test\_7.27857\_52.0926\_111.pdf

Schagern

Schagern

Schagern

#



24

# UTM: 32 U easting 381.80 km northing 5772.10 km  
UTM-Grid-width = 100m

Test

15

20

Map data © OpenStreetMap contributors

lon 7.29319 lat 52.09060

10

21

lon 7.28345 lat 52.08656 [ nom. scale = 1 / 2500 ]

pdfmap\_20221231\_130212\_Test\_7.27857\_52.0926\_111.pdf

#

# UTM: 32 U easting 382.40 km northing 5772.10 km  
UTM-Grid-width = 100m

25



Test

21

16

26

20

Map data © OpenStreetMap contributors

lon 7.30293 lat 52.09060

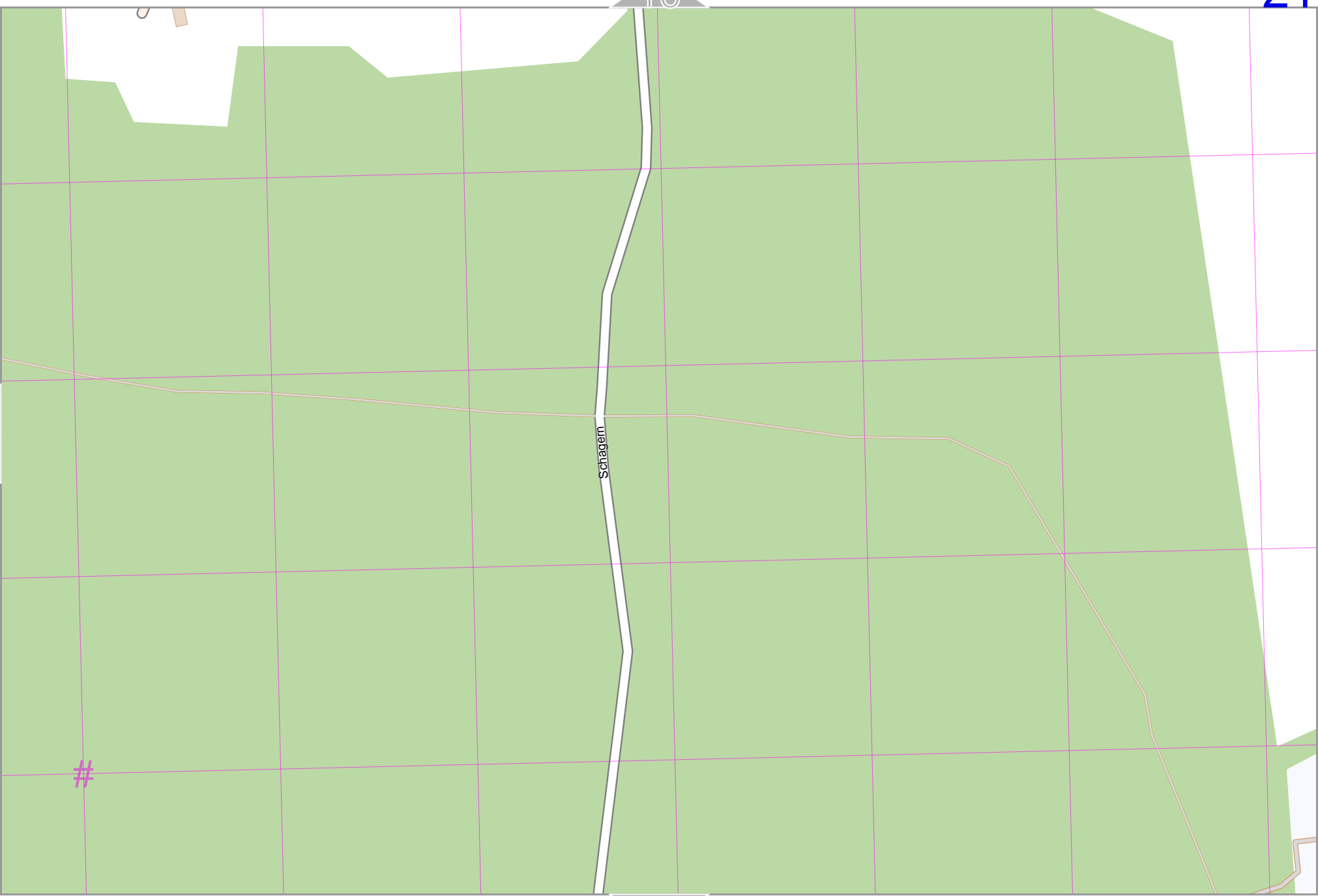
pdfmap\_20221231\_130212\_Test\_7.27857\_52.0926\_111.pdf

lon 7.29319 lat 52.08656 [ nom. scale = 1 / 2500 ]

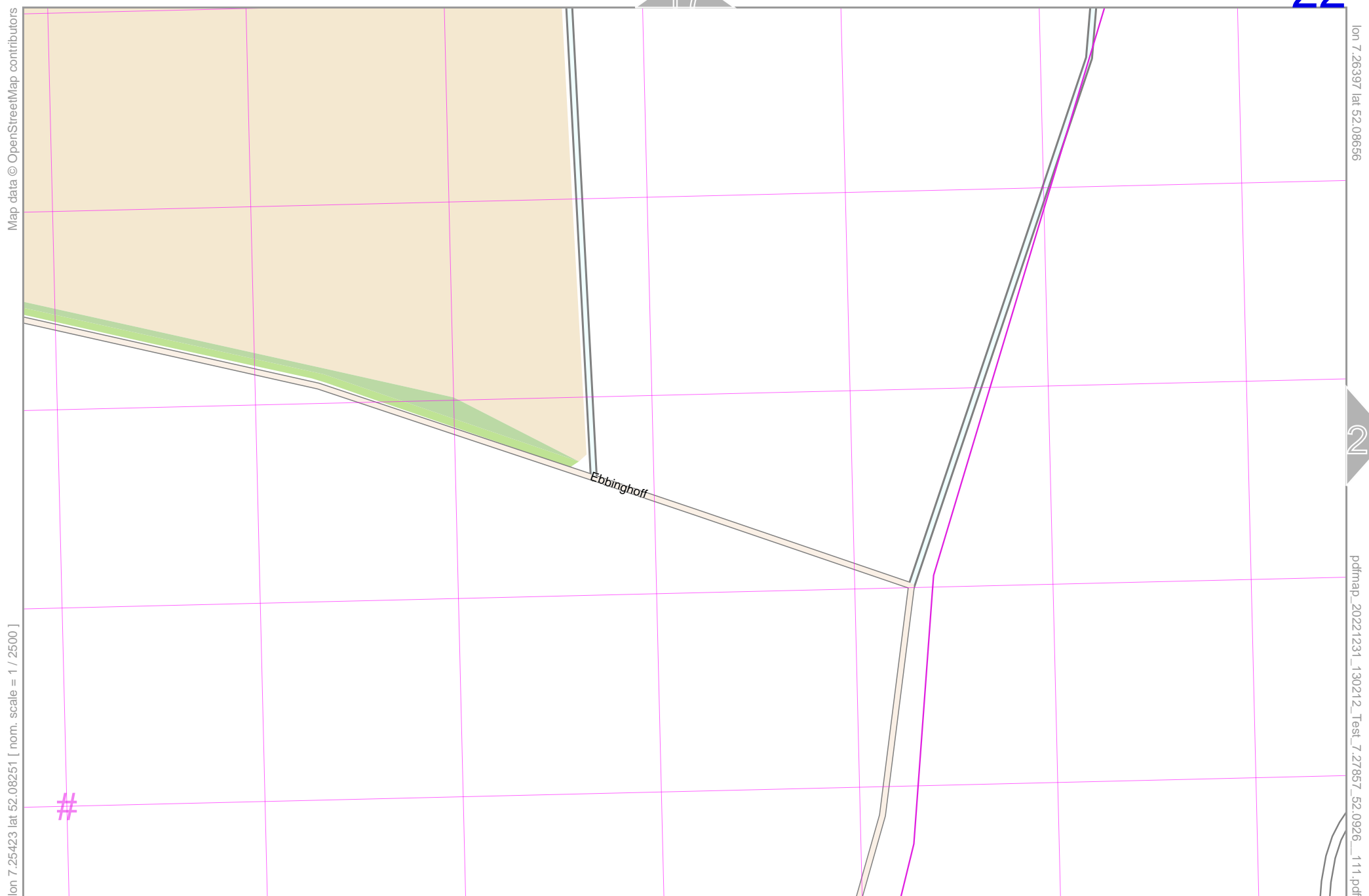
#

Schagen

# UTM: 32 U easting 383.10 km northing 5772.10 km  
UTM-Grid-width = 100m



Test



Map data © OpenStreetMap contributors

lon 7.26397 lat 52.08656

lon 7.25423 lat 52.08251 [ nom. scale = 1 / 2500 ]

pdfmap\_20221231\_130212\_Test\_7.27857\_52.0926\_111.pdf

#

Ebbinghoff

# UTM: 32 U easting 380.40 km northing 5771.70 km  
UTM-Grid-width = 100m

Test

18

23

top

Map data © OpenStreetMap contributors

lon 7.27371 | lat 52.08656

22

24

Schagern

lon 7.26397 | lat 52.08251 [ nom. scale = 1 / 2500 ]

pdfmap\_20221231\_130212\_Test\_7.27857\_52.0926\_111.pdf

#

# UTM: 32 U easting 381.10 km northing 5771.70 km  
UTM-Grid-width = 100m

Test

24

top

Map data © OpenStreetMap contributors

lon 7.28345 lat 52.08656

23

25

Schagem

Schagem

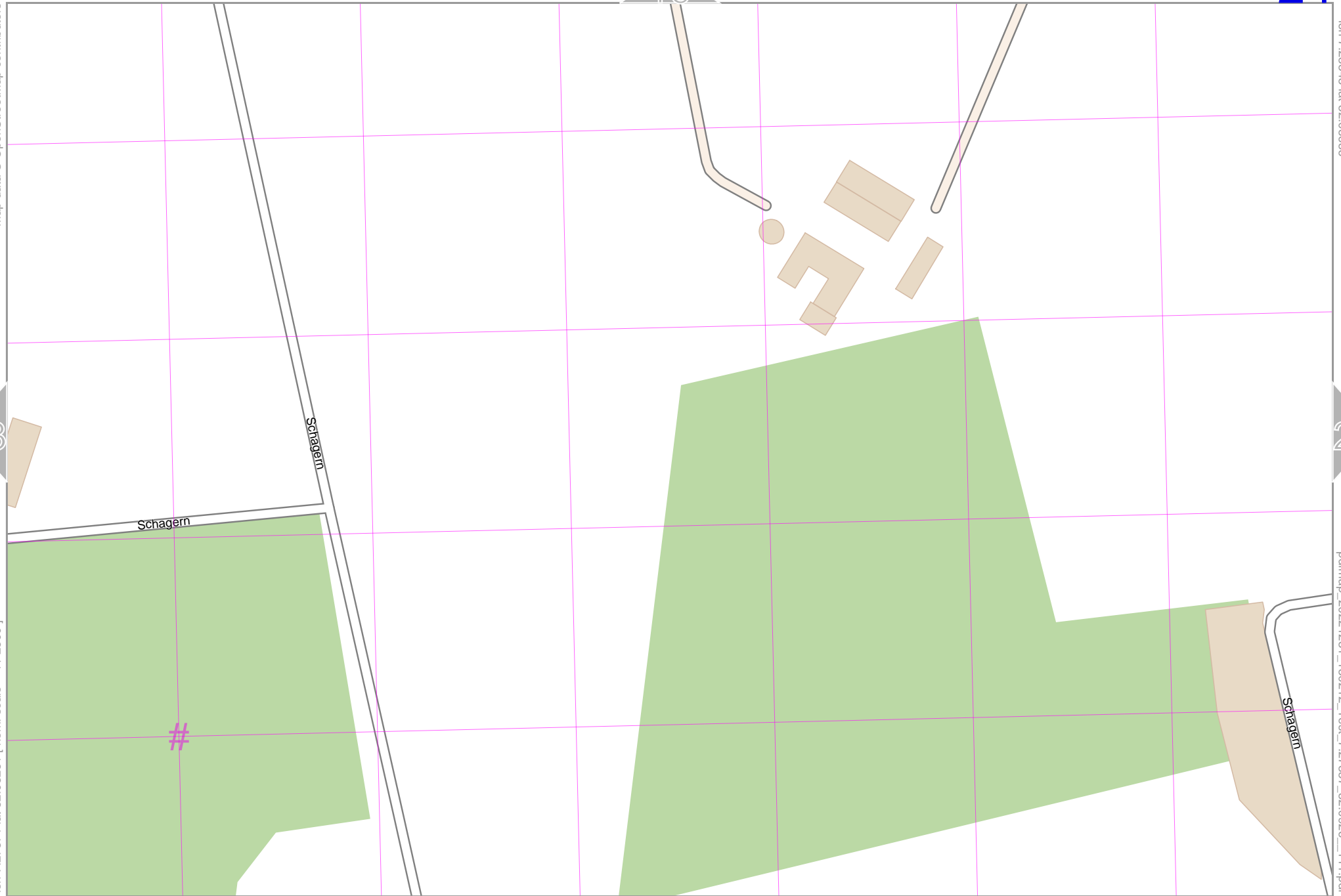
Schagem

lon 7.27371 lat 52.08251 [ nom. scale = 1 / 2500 ]

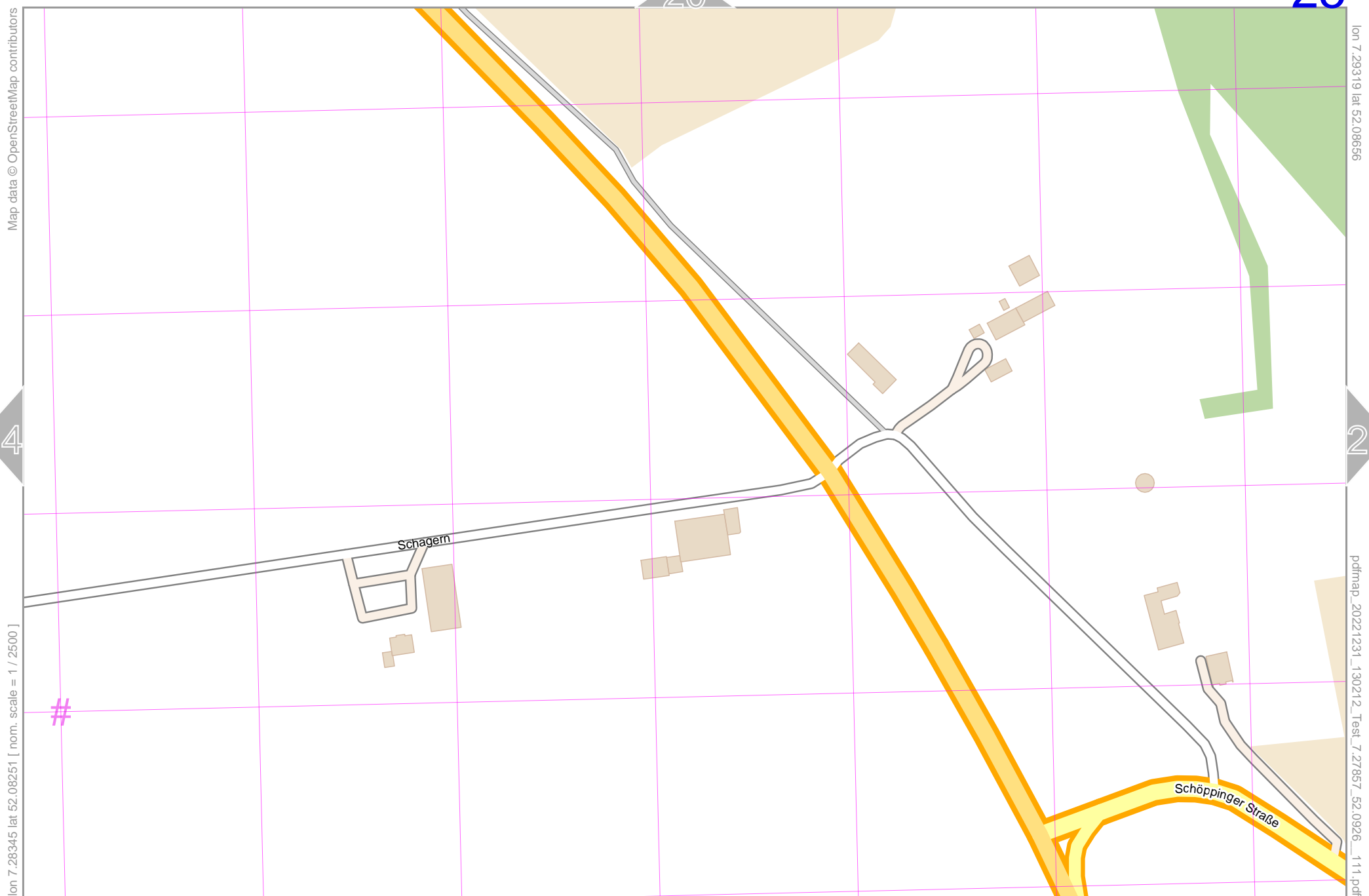
pdfmap\_20221231\_130212\_Test\_7.27857\_52.0926\_111.pdf

#

# UTM: 32 U easting 381.80 km northing 5771.70 km  
UTM-Grid-width = 100m







Map data © OpenStreetMap contributors

lon 7.29319 lat 52.08656

24

26

Schagem

Schöppinger Straße

lon 7.28345 lat 52.08251 [ nom. scale = 1 / 2500 ]

pdfmap\_20221231\_130212\_Test\_7.27857\_52.0926\_111.pdf

#

# UTM: 32 U easting 382.40 km northing 5771.70 km  
UTM-Grid-width = 100m

Test

21

26

Map data © OpenStreetMap contributors

lon 7.30293 lat 52.08656

25

lon 7.29319 lat 52.08251 [ nom. scale = 1 / 2500 ]

pdfmap\_20221231\_130212\_Test\_7.27857\_52.0926\_111.pdf

# UTM: 32 U easting 383.10 km northing 5771.60 km  
UTM-Grid-width = 100m

