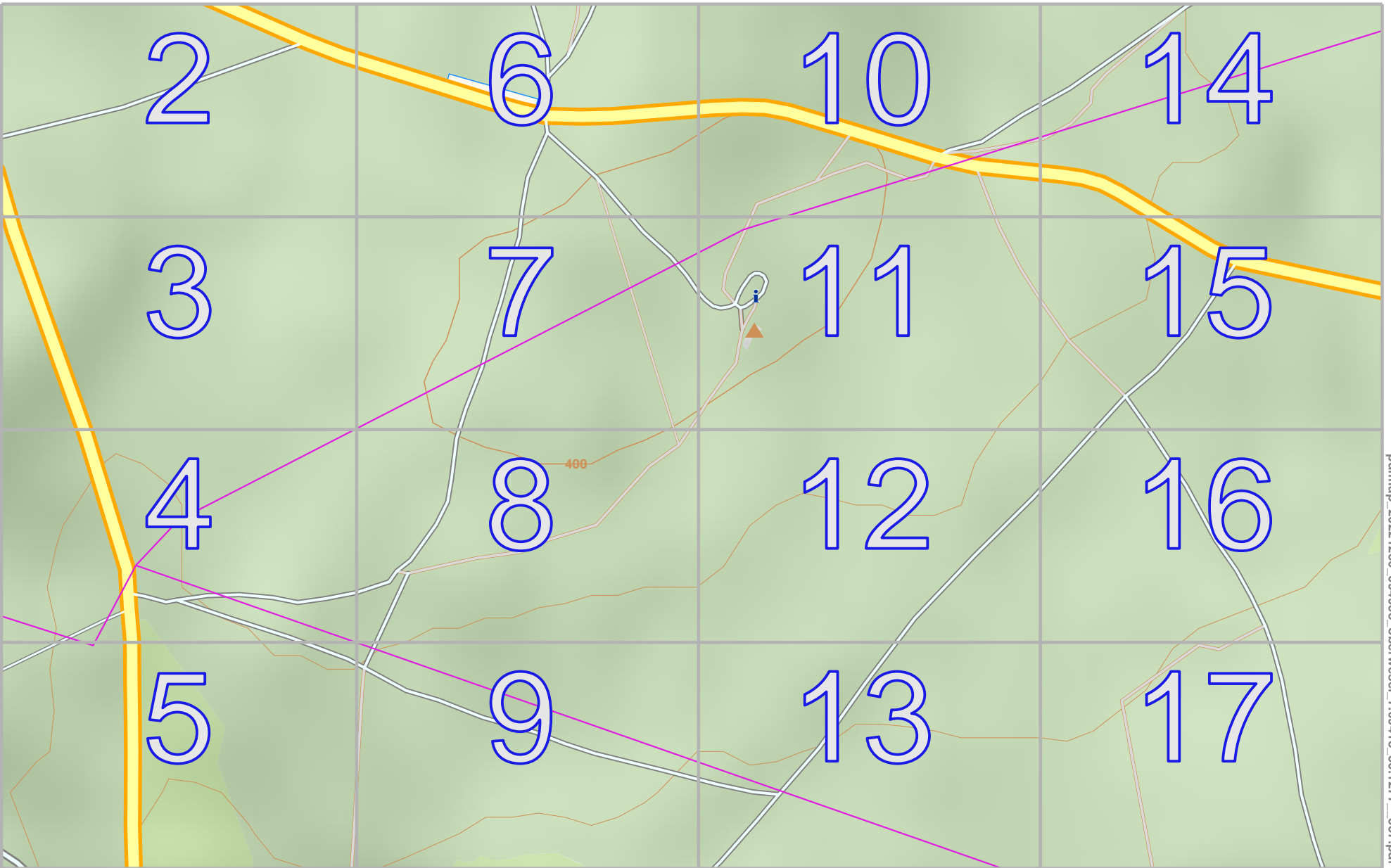


# oberwesel

lon 7.70151 lat 50.13075

Map data © OpenStreetMap contributors

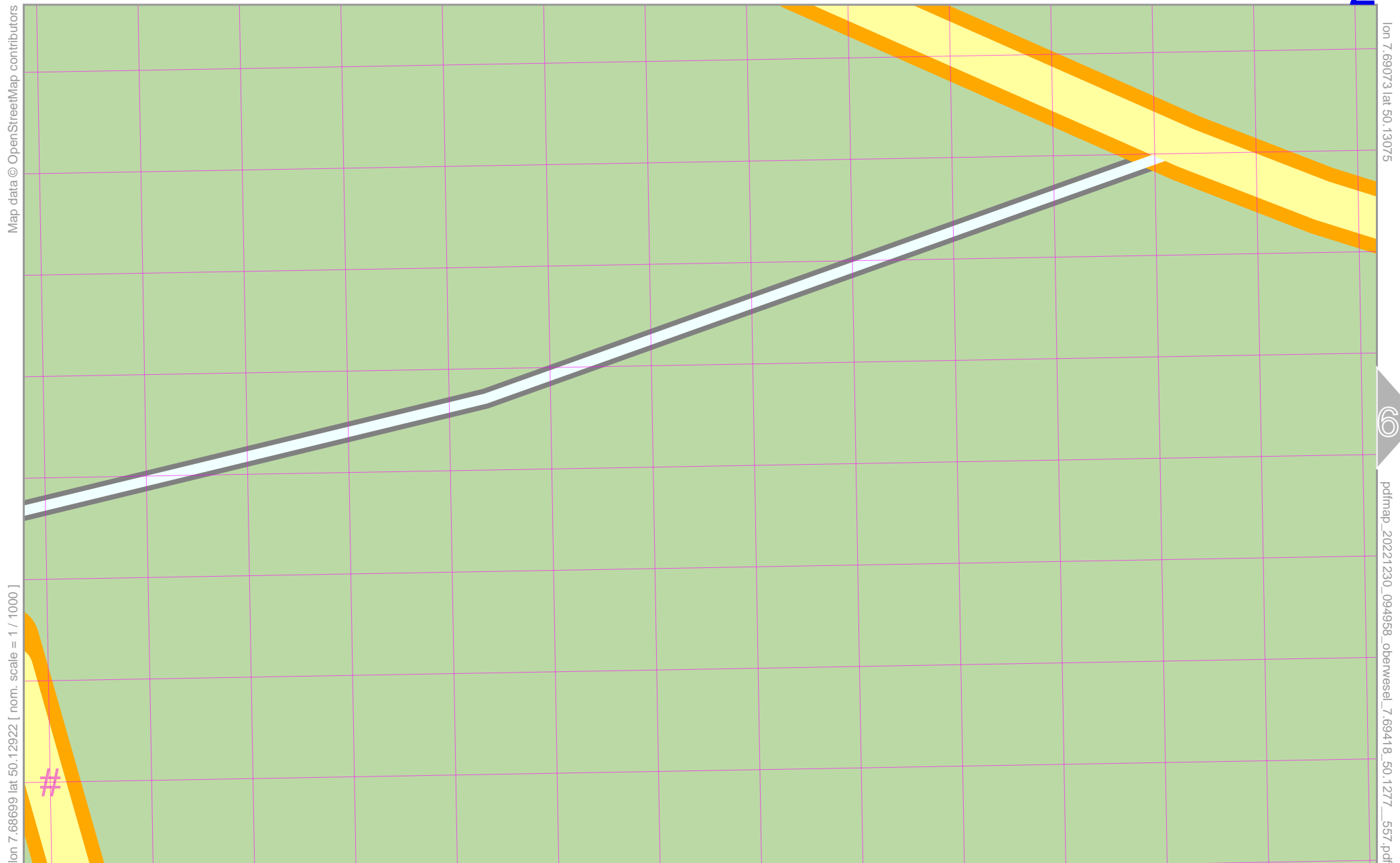


pdfmap\_20221230\_094958\_oberwesel\_7.69418\_50.1277\_557.pdf

lon 7.68699 lat 50.12490  
[ nom. scale = 1 / 4000 ]

# oberwesel

2



Map data © OpenStreetMap contributors

lon 7.69073 lat 50.13075


lon 7.68699 lat 50.12922 [ nom. scale = 1 / 1000 ]

pdfmap\_20221230\_094958\_oberwesel\_7.69418\_50.1277\_557.pdf

# UTM: 32 U easting 406.16 km northing 5553.84 km  
 UTM-Grid-width = 20m  
 Contour interval = 20m



oberwesel



Map data © OpenStreetMap contributors

lon 7.68699 lat 50.12778 [ nom. scale = 1 / 1000 ]

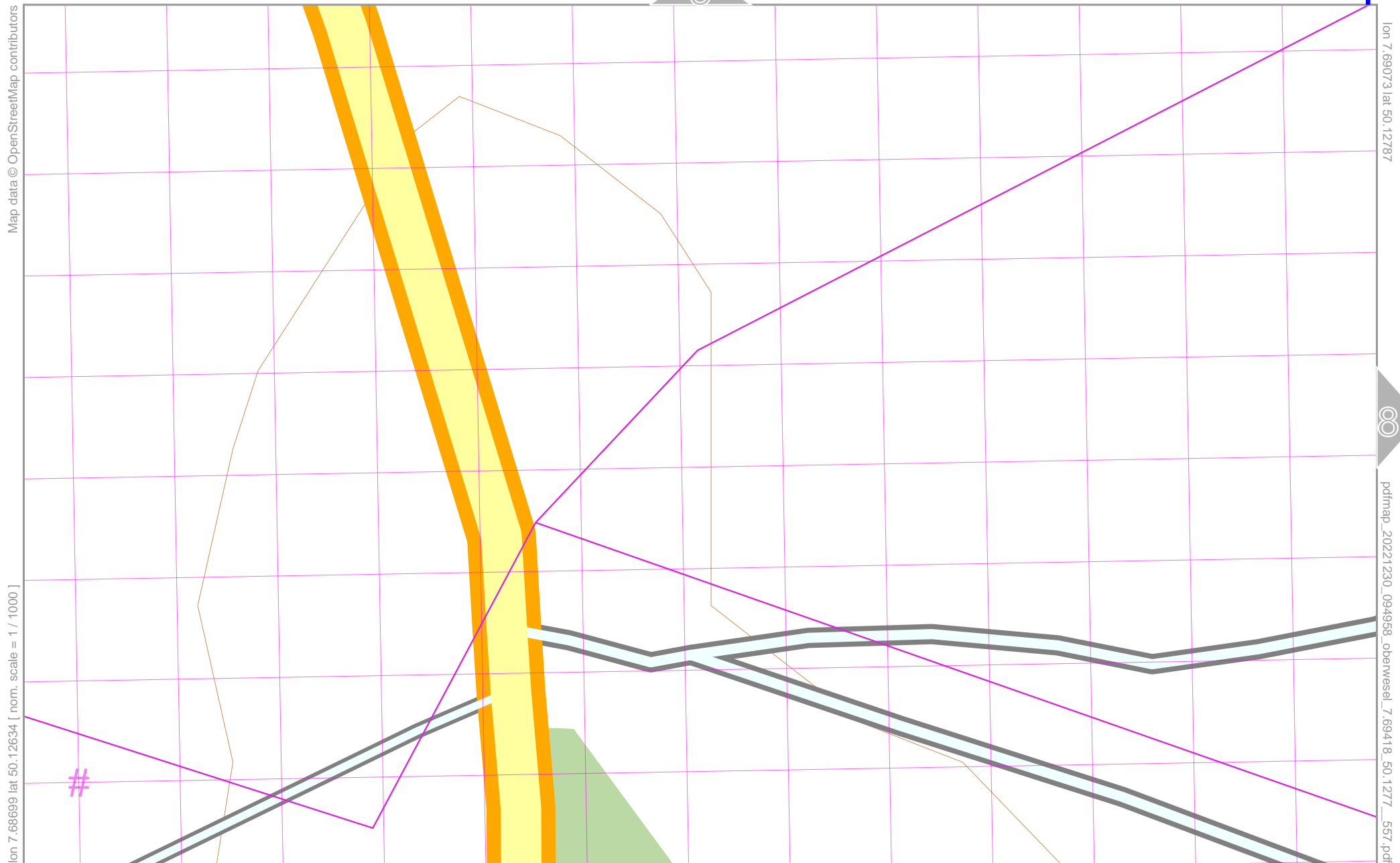
lon 7.69073 lat 50.12931

pdfmap\_20221230\_094958\_oberwesel\_7.69418\_50.1277\_557.pdf

# UTM: 32 U easting 406.16 km northing 5553.68 km  
 UTM-Grid-width = 20m  
 Contour interval = 20m



# oberwesel



Map data © OpenStreetMap contributors

lon 7.68699 lat 50.12634 [ nom. scale = 1 / 1000 ]

lon 7.69073 lat 50.12787

pdfmap\_20221230\_094958\_oberwesel\_7.69418\_50.1277\_557.pdf

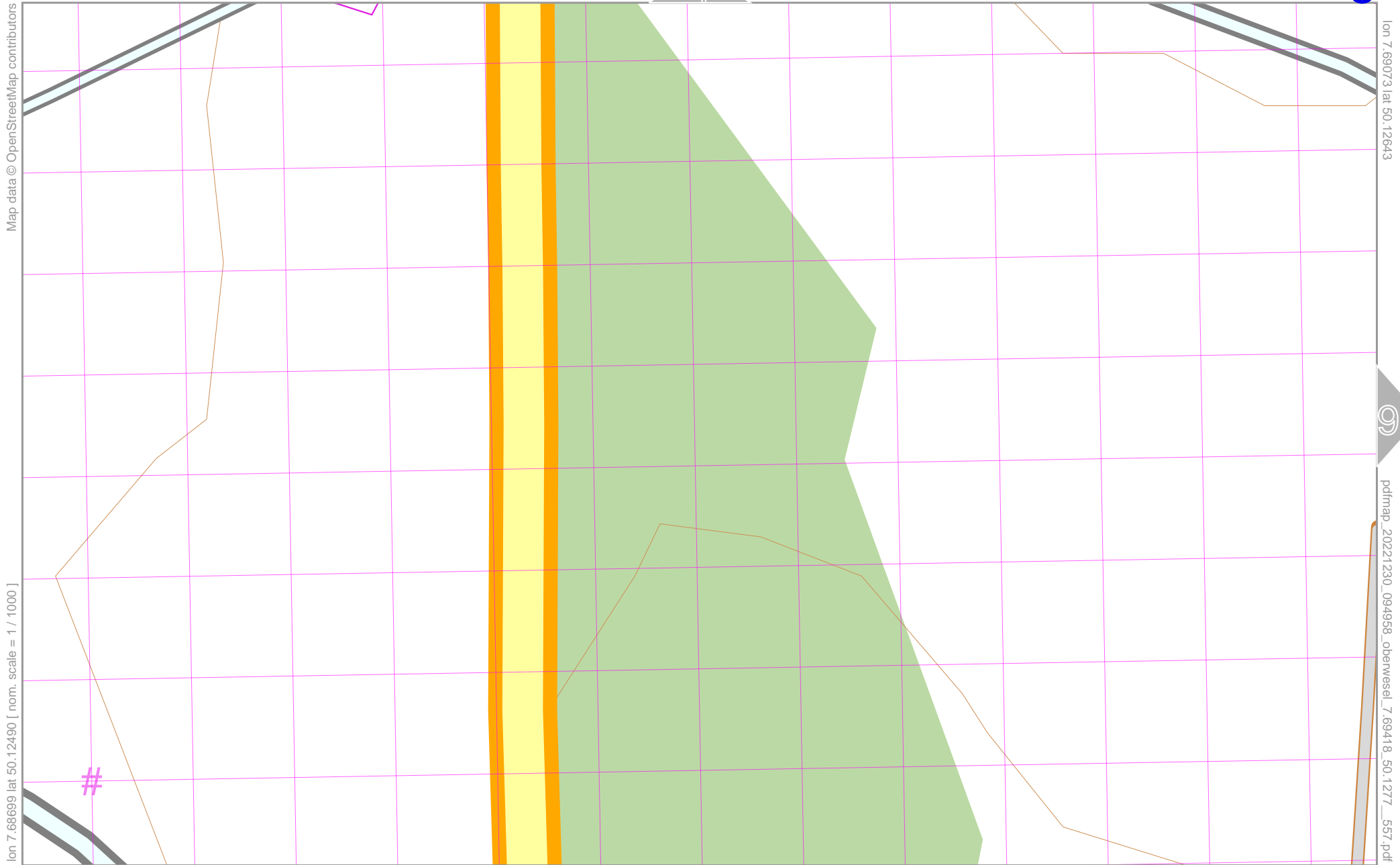
# UTM: 32 U easting 406.16 km northing 5553.52 km  
 UTM-Grid-width = 20m  
 Contour interval = 20m



oberwesel

4

5



Map data © OpenStreetMap contributors

lon 7.68699 lat 50.12490 [nom. scale = 1 / 1000]

lon 7.69073 lat 50.12643

pdfmap\_20221230\_094958\_oberwesel\_7.69418\_50.1277\_557.pdf

# UTM: 32 U easting 406.16 km northing 5553.36 km  
UTM-Grid-width = 20m  
Contour interval = 20m

oberwesel

6



Map data © OpenStreetMap contributors

lon 7.69059 lat 50.12922 [ nom. scale = 1 / 1000 ]

lon 7.69432 lat 50.13075

pdfmap\_20221230\_094958\_oberwesel\_7.69418\_50.1277\_557.pdf

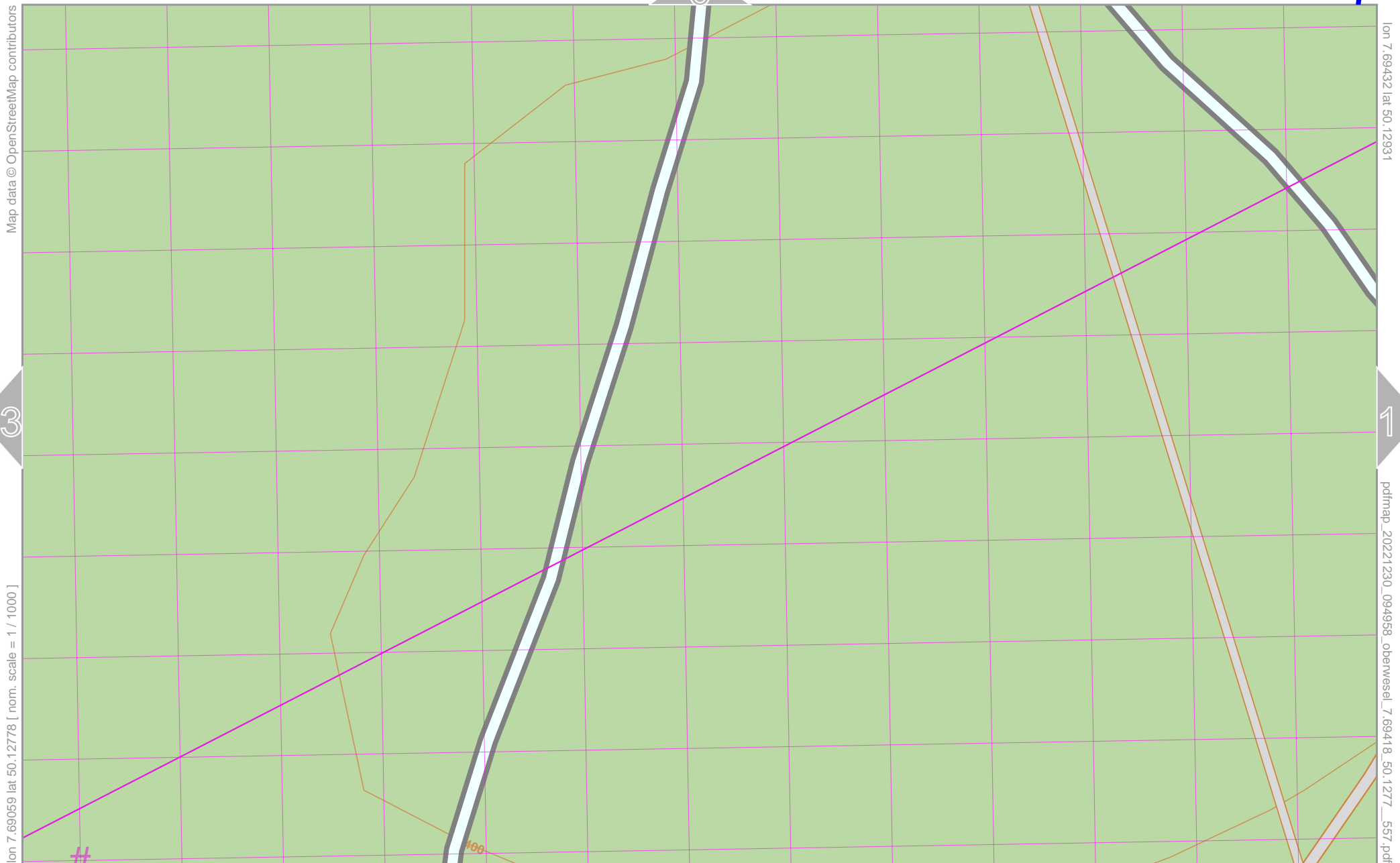
2

10

7

#  
 # UTM: 32 U easting 406.42 km northing 5553.82 km  
 UTM-Grid-width = 20m  
 Contour interval = 20m

# oberwesel



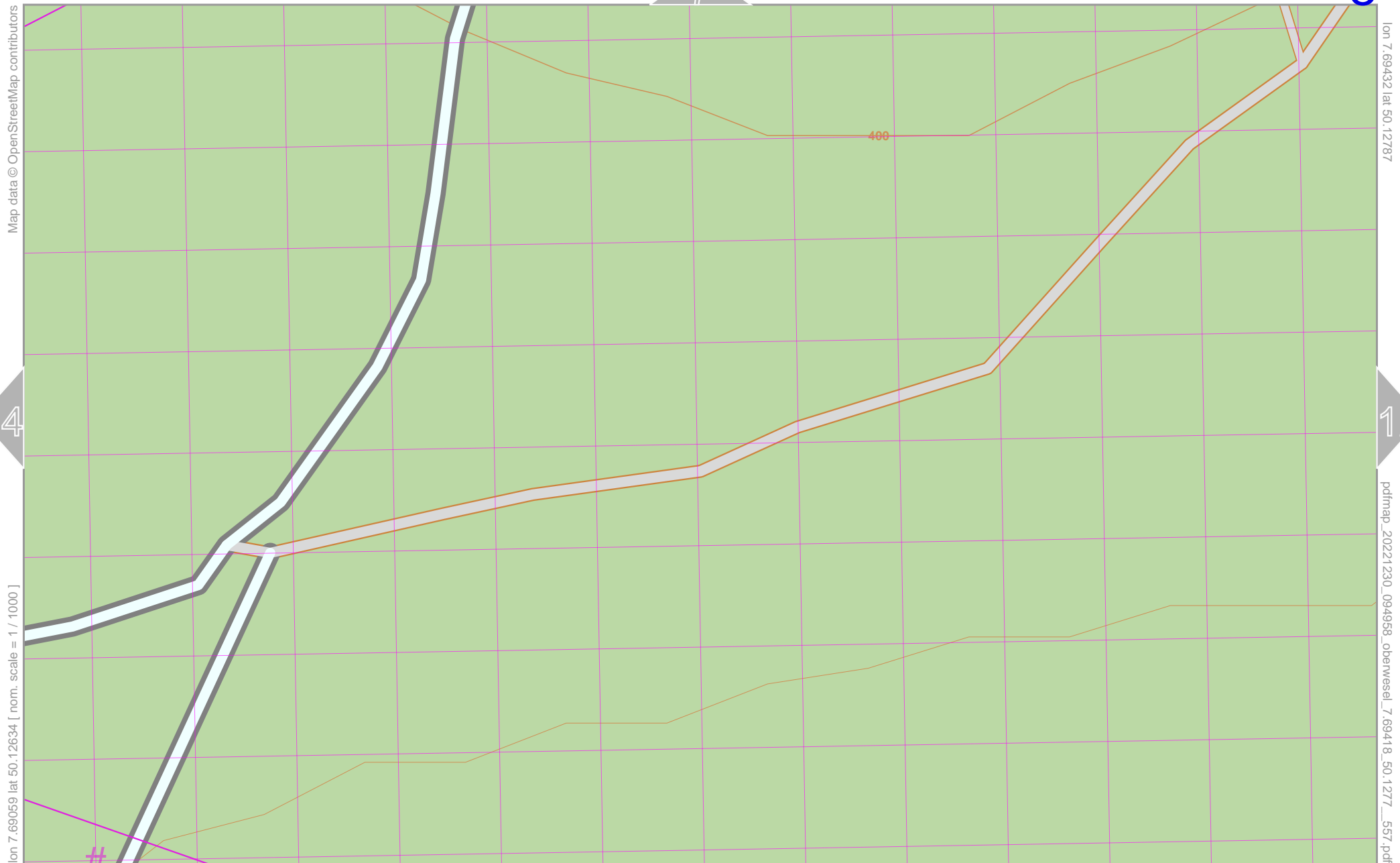
Map data © OpenStreetMap contributors

lon 7.69059 lat 50.12778 [ nom. scale = 1 / 1000 ]

lon 7.69432 lat 50.12931  
pdfmap\_20221230\_094958\_oberwesel\_7.69418\_50.1277\_557.pdf

# UTM: 32 U easting 406.42 km northing 5553.66 km  
UTM-Grid-width = 20m  
Contour interval = 20m

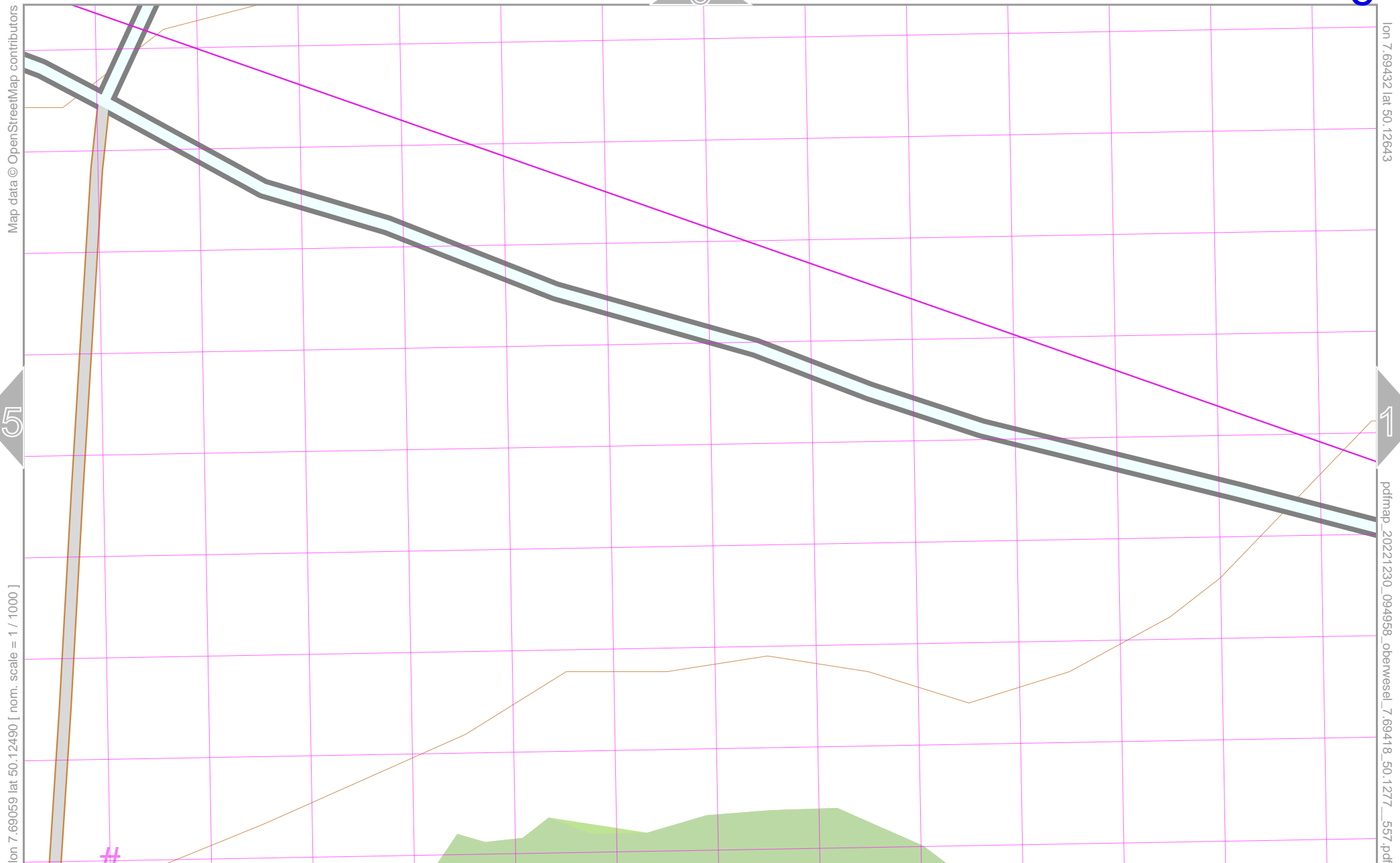
oberwesel



# UTM: 32 U easting 406.42 km northing 5553.50 km  
 UTM-Grid-width = 20m  
 Contour interval = 20m



# oberwesel



lon 7.69059 lat 50.12490 [ nom. scale = 1 / 1000 ]

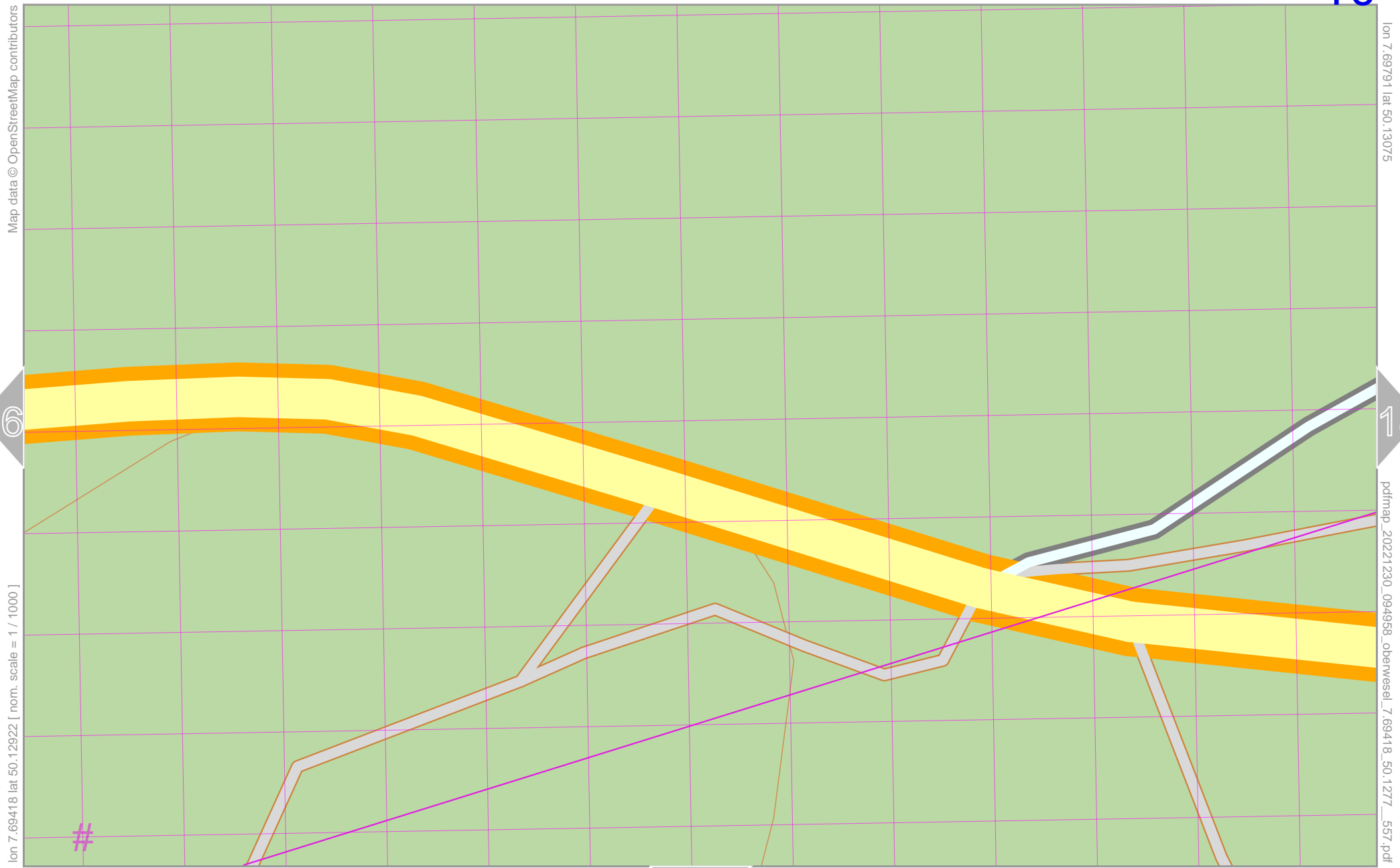
lon 7.69432 lat 50.12643

pdfmap\_20221230\_094958\_oberwesel\_7.69418\_50.1277\_557.pdf

# UTM: 32 U easting 406.42 km northing 5553.34 km  
UTM-Grid-width = 20m  
Contour interval = 20m

oberwesel

10



Map data © OpenStreetMap contributors

lon 7.69791 lat 50.13075

lon 7.69418 lat 50.12922 [ nom. scale = 1 / 1000 ]

pdfmap\_20221230\_094958\_oberwesel\_7.69418\_50.1277\_557.pdf

#

# UTM: 32 U easting 406.68 km northing 5553.82 km  
 UTM-Grid-width = 20m  
 Contour interval = 20m

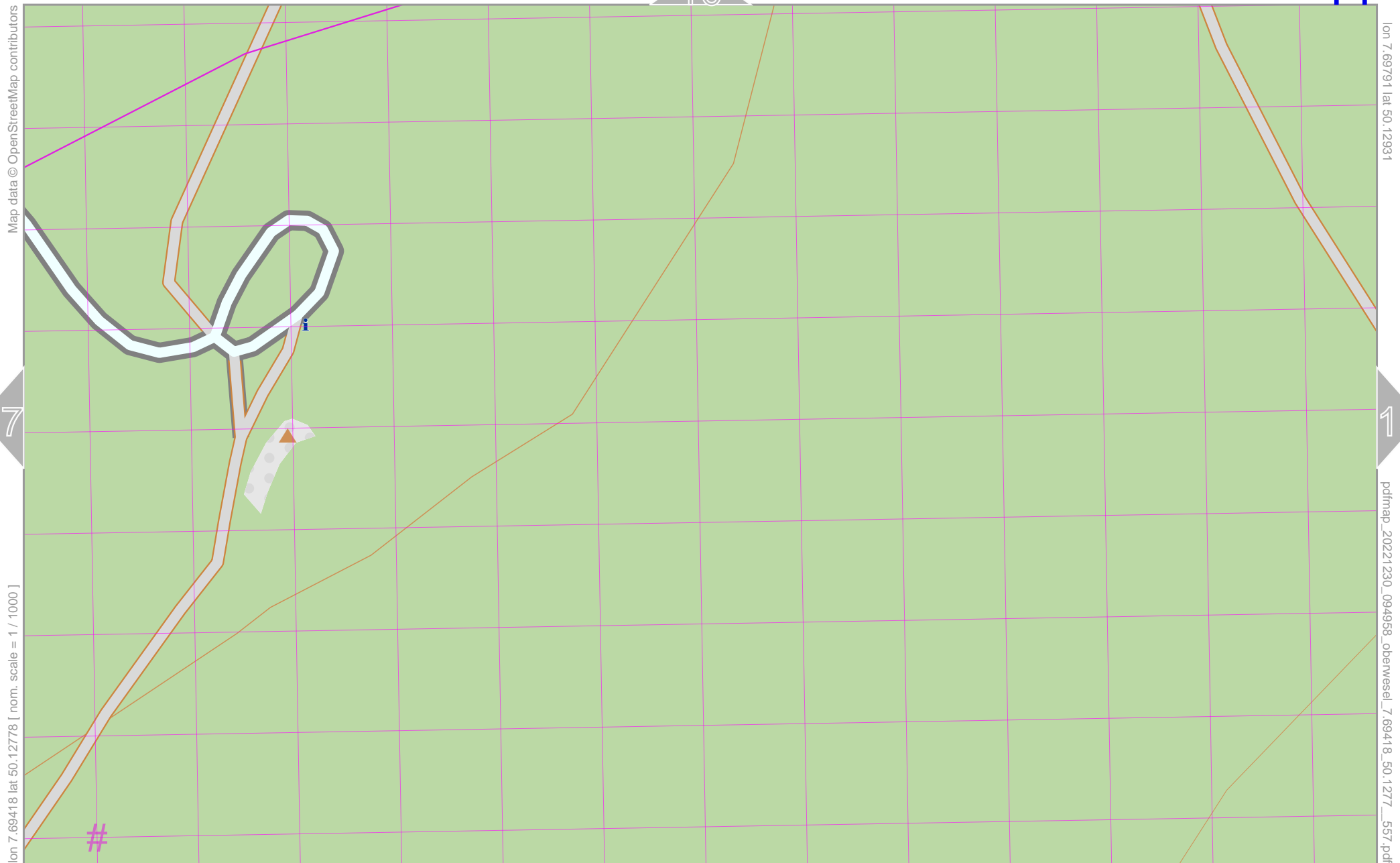
11

14

oberwesel

10

11



Map data © OpenStreetMap contributors

lon 7.69418 lat 50.12778 [ nom. scale = 1 / 1000 ]

lon 7.69791 lat 50.12931

pdfmap\_20221230\_094958\_oberwesel\_7.69418\_50.1277\_557.pdf

#

# UTM: 32 U easting 406.68 km northing 5553.66 km  
 UTM-Grid-width = 20m  
 Contour interval = 20m

12

oberwesel

12

Map data © OpenStreetMap contributors

lon 7.69791 lat 50.12787

lon 7.69418 lat 50.12634 [ nom. scale = 1 / 1000 ]

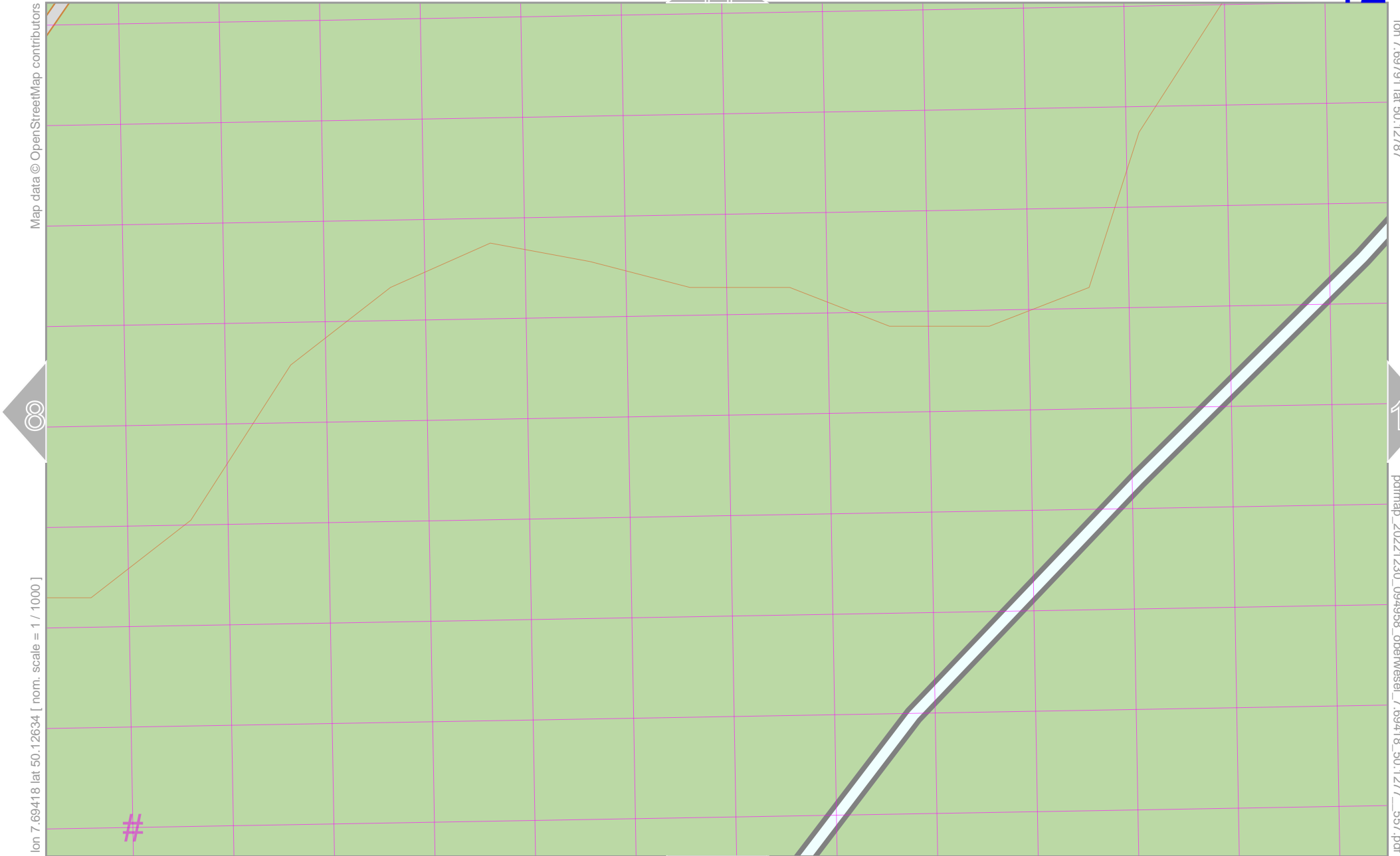
16

pdfmap\_20221230\_094958\_oberwesel\_7.69418\_50.1277\_557.pdf

13

#

# UTM: 32 U easting 406.68 km northing 5553.50 km  
UTM-Grid-width = 20m  
Contour interval = 20m



oberwesel

12

13

Map data © OpenStreetMap contributors

lon 7.69791 lat 50.12643



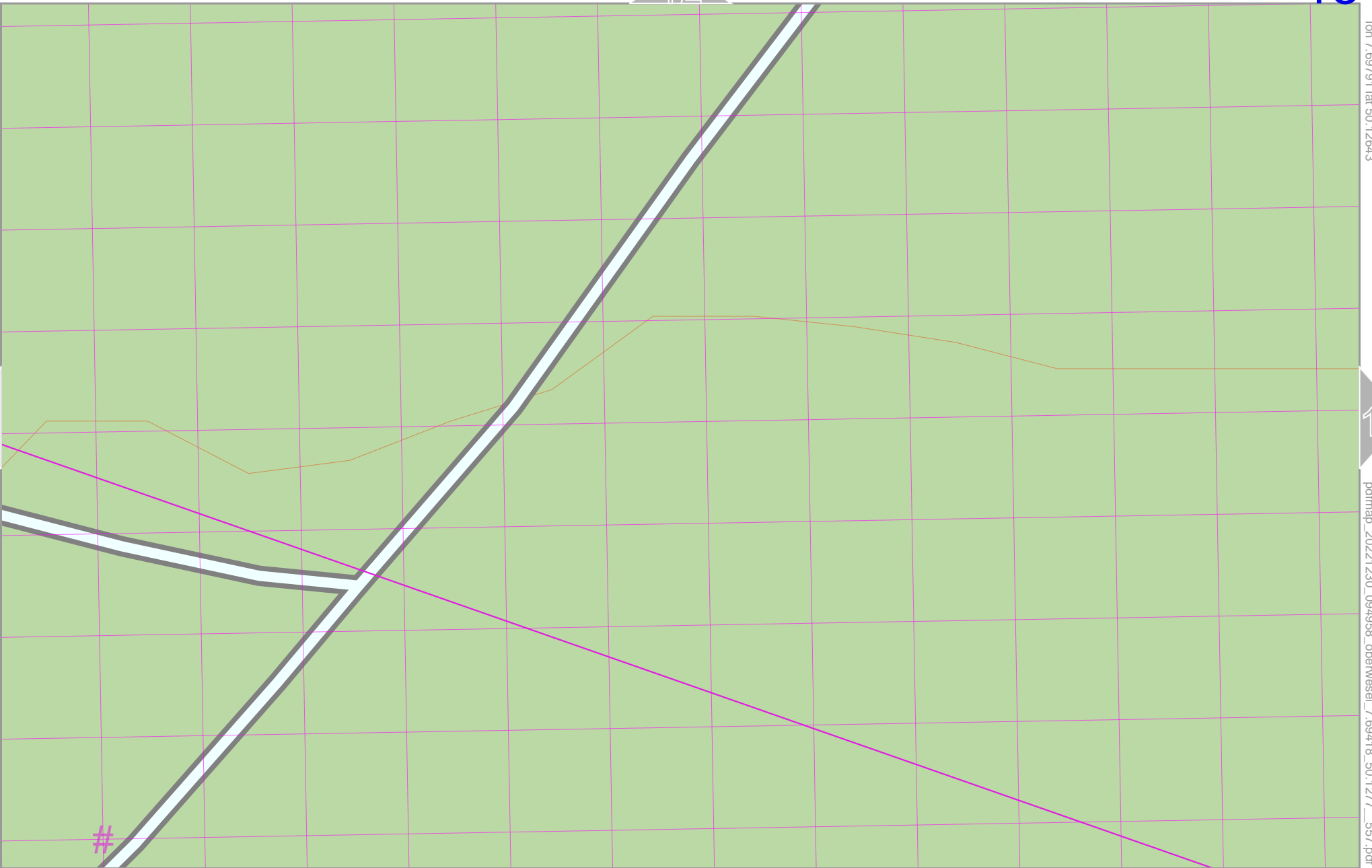
17

pdfmap\_20221230\_094958\_oberwesel\_7.69418\_50.1277\_557.pdf

lon 7.69418 lat 50.12490 [ nom. scale = 1 / 1000 ]

#

# UTM: 32 U easting 406.68 km northing 5553.34 km  
UTM-Grid-width = 20m  
Contour interval = 20m



oberwesel

14



Map data © OpenStreetMap contributors

lon 7.70151 lat 50.13075

pdfmap\_20221230\_094958\_oberwesel\_7.69418\_50.1277\_557.pdf

lon 7.69777 lat 50.12922 [ nom. scale = 1 / 1000 ]

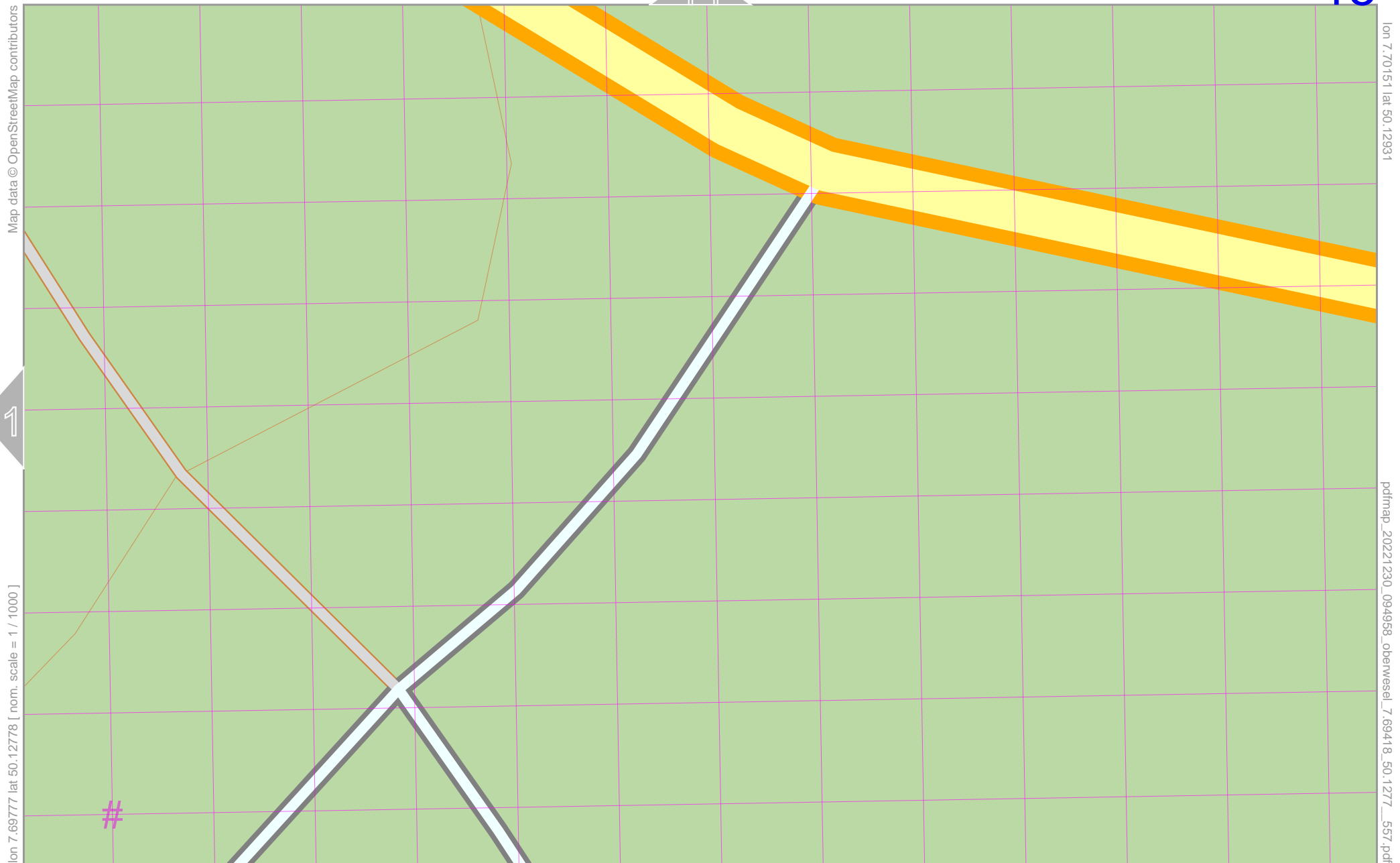
# UTM: 32 U easting 406.94 km northing 5553.82 km  
 UTM-Grid-width = 20m  
 Contour interval = 20m

15

oberwesel

14

15



Map data © OpenStreetMap contributors

lon 7.70151 lat 50.12931

11

lon 7.69777 lat 50.12778 [ nom. scale = 1 / 1000 ]

pdfmap\_20221230\_094958\_oberwesel\_7.69418\_50.1277\_557.pdf

#

16

# UTM: 32 U easting 406.94 km northing 5553.66 km  
UTM-Grid-width = 20m  
Contour interval = 20m

oberwesel

15

16

Map data © OpenStreetMap contributors

lon 7.70151 lat 50.12787

12


lon 7.69777 lat 50.12634 [ nom. scale = 1 / 1000 ]

pdfmap\_20221230\_094958\_oberwesel\_7.69418\_50.1277\_557.pdf

#

17

# UTM: 32 U easting 406.94 km northing 5553.50 km  
UTM-Grid-width = 20m  
Contour interval = 20m

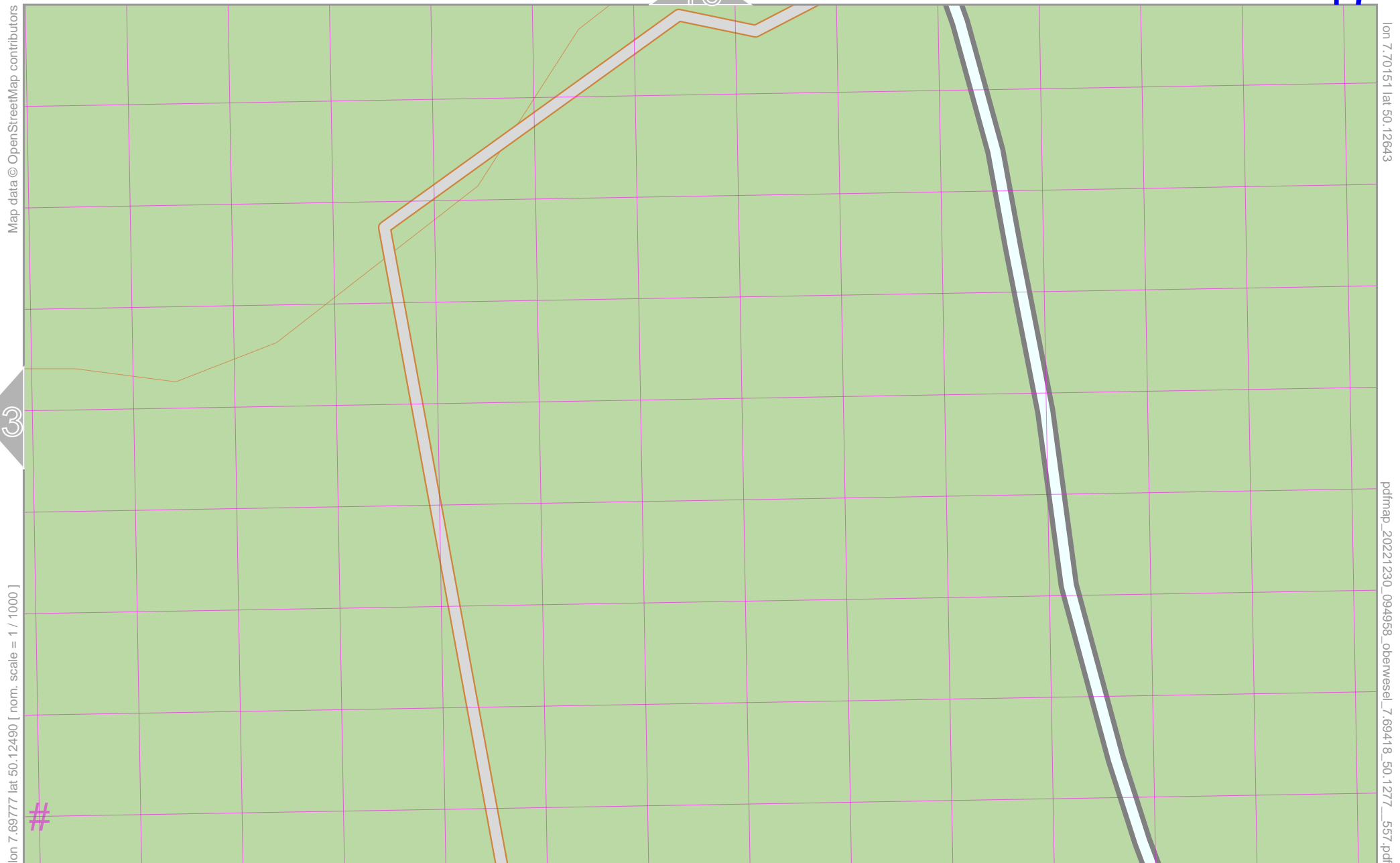




oberwesel

16

17



Map data © OpenStreetMap contributors

lon 7.70151 lat 50.12643

pdfmap\_20221230\_094958\_oberwesel\_7.69418\_50.1277\_557.pdf

lon 7.69777 lat 50.12490 [ nom. scale = 1 / 1000 ]

# UTM: 32 U easting 406.92 km northing 5553.34 km  
 UTM-Grid-width = 20m  
 Contour interval = 20m