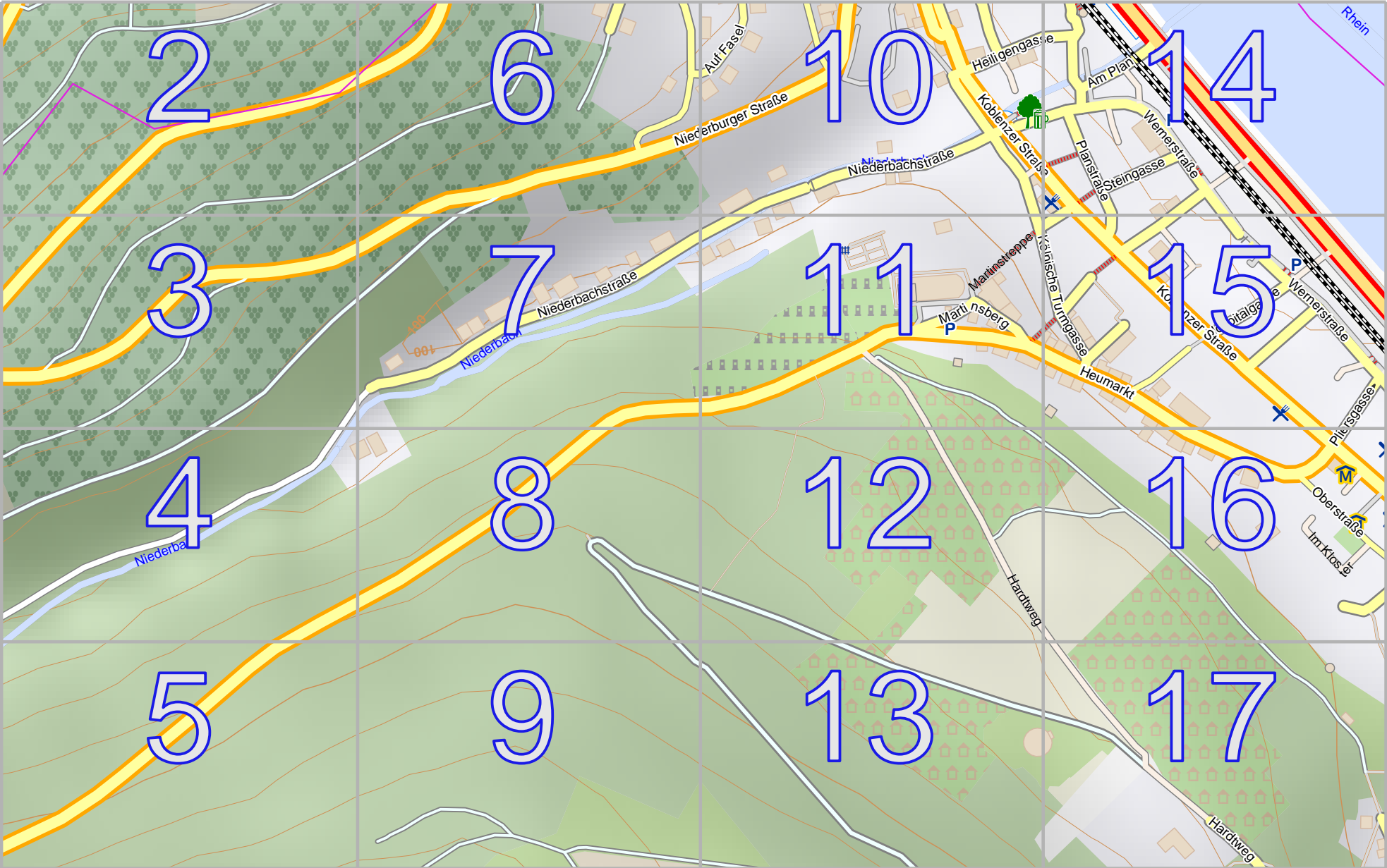


oberwesel

lon 7.72510 lat 50.11189

Map data © OpenStreetMap contributors



lon 7.71059 lat 50.10604
[nom. scale = 1 / 4000]

oberwesel



oberwesel

Map data © OpenStreetMap contributors

lon 7.71059 lat 50.10892 [nom. scale = 1 / 1000]

UTM: 32 U easting 407.82 km northing 5551.54 km
UTM-Grid-width = 20m
Contour interval = 20m

2

3

lon 7.71432 lat 50.11045

7

pdfmap_20221230_092011_oberwesel_7.71777_50.1089_025.pdf

Niederbach

oberwesel

Map data © OpenStreetMap contributors

lon 7.71059 lat 50.10748 [nom. scale = 1 / 1000]

UTM: 32 U easting 407.80 km northing 5551.38 km

UTM-Grid-width = 20m

Contour interval = 20m

3

4

lon 7.71432 lat 50.10901

pdfmap_20221230_092011_oberwesel_7.71777_50.1089_025.pdf

Niederbach

5

oberwesel

Map data © OpenStreetMap contributors

lon 7.71059 lat 50.10604 [nom. scale = 1 / 1000]

4

5

lon 7.71432 lat 50.10757



pdfmap_20221230_092011_oberwesel_7.71777_50.1089_025.pdf

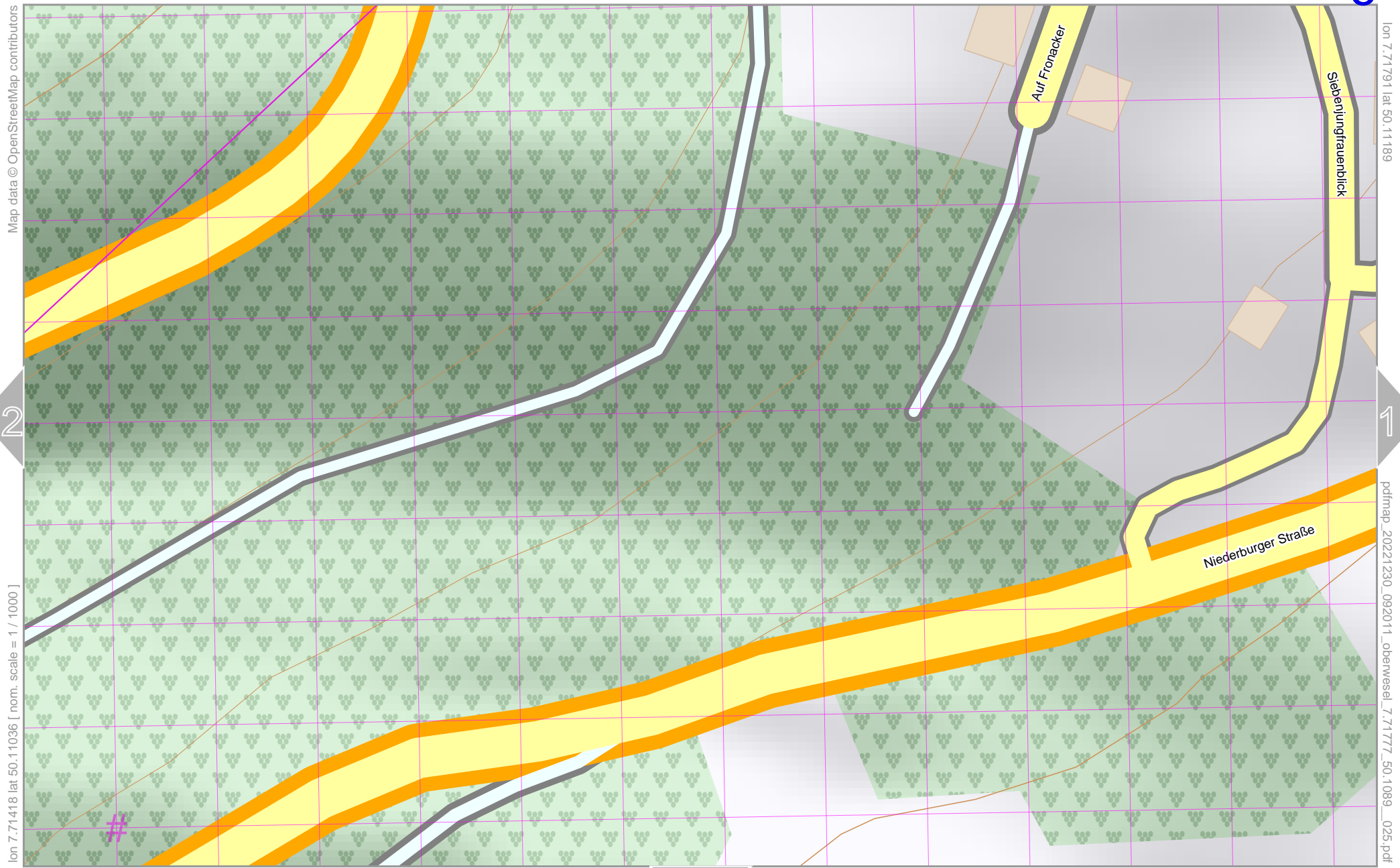
UTM: 32 U easting 407.80 km northing 5551.22 km

UTM-Grid-width = 20m

Contour interval = 20m

oberwesel

6



Map data © OpenStreetMap contributors

lon 7.71418 lat 50.11036 [nom. scale = 1 / 1000]

UTM: 32 U easting 408.08 km northing 5551.70 km
UTM-Grid-width = 20m
Contour interval = 20m

lon 7.71791 lat 50.11189

pdfmap_20221230_092011_oberwesel_7.71777_50.1089_025.pdf

oberwesel

Map data © OpenStreetMap contributors

lon 7.71418 lat 50.10892 [nom. scale = 1 / 1000]

UTM: 32 U easting 408.06 km northing 5551.54 km
UTM-Grid-width = 20m
Contour interval = 20m

6

7

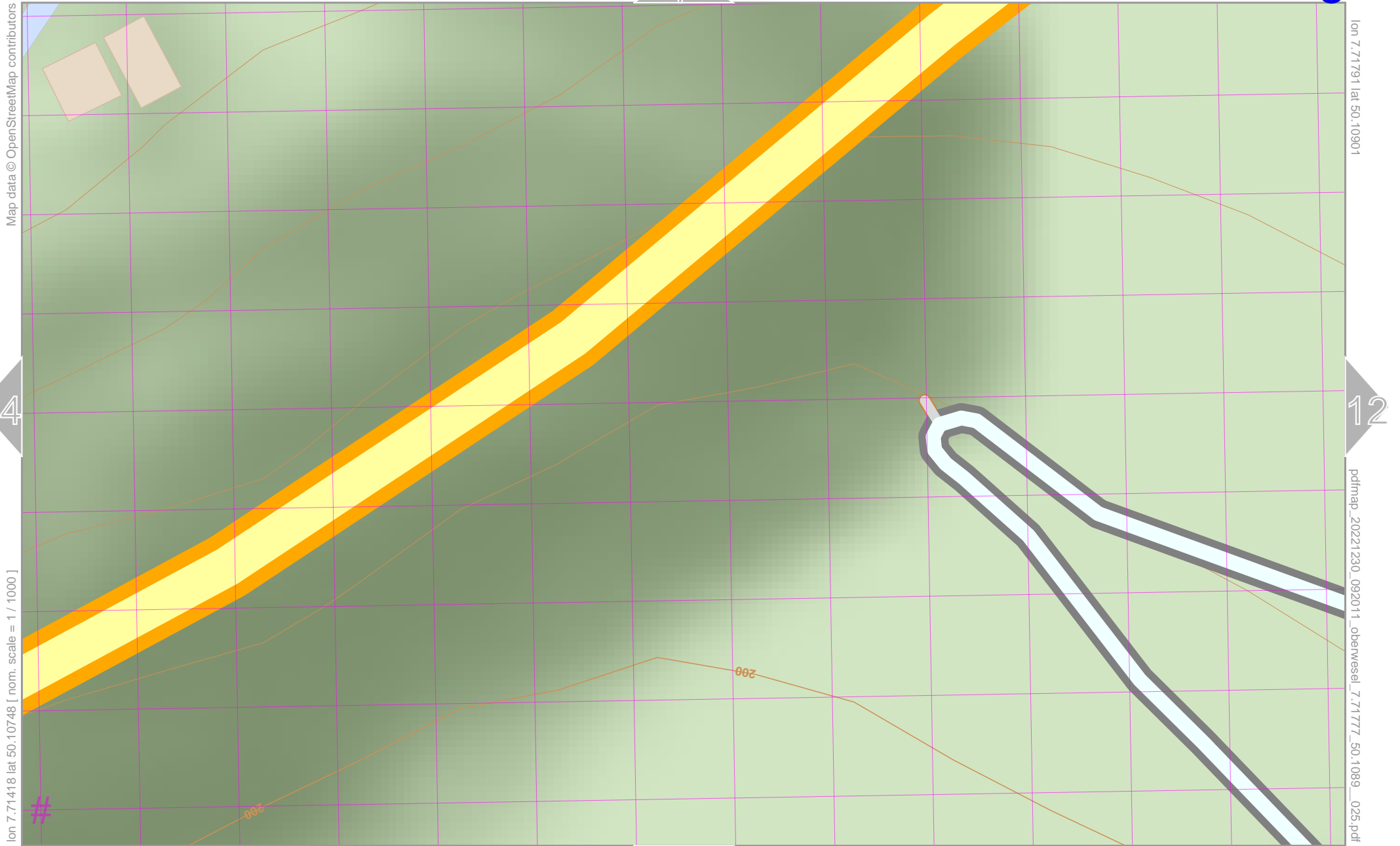
lon 7.71791 lat 50.11045

pdfmap_20221230_092011_oberwesel_7.71777_50.1089_025.pdf

1

8

oberwesel



UTM: 32 U easting 408.06 km northing 5551.38 km

UTM-Grid-width = 20m

Contour interval = 20m

oberwesel

Map data © OpenStreetMap contributors

lon 7.71418 lat 50.10604 [nom. scale = 1 / 1000]

8

9

lon 7.71791 lat 50.10757

5

13

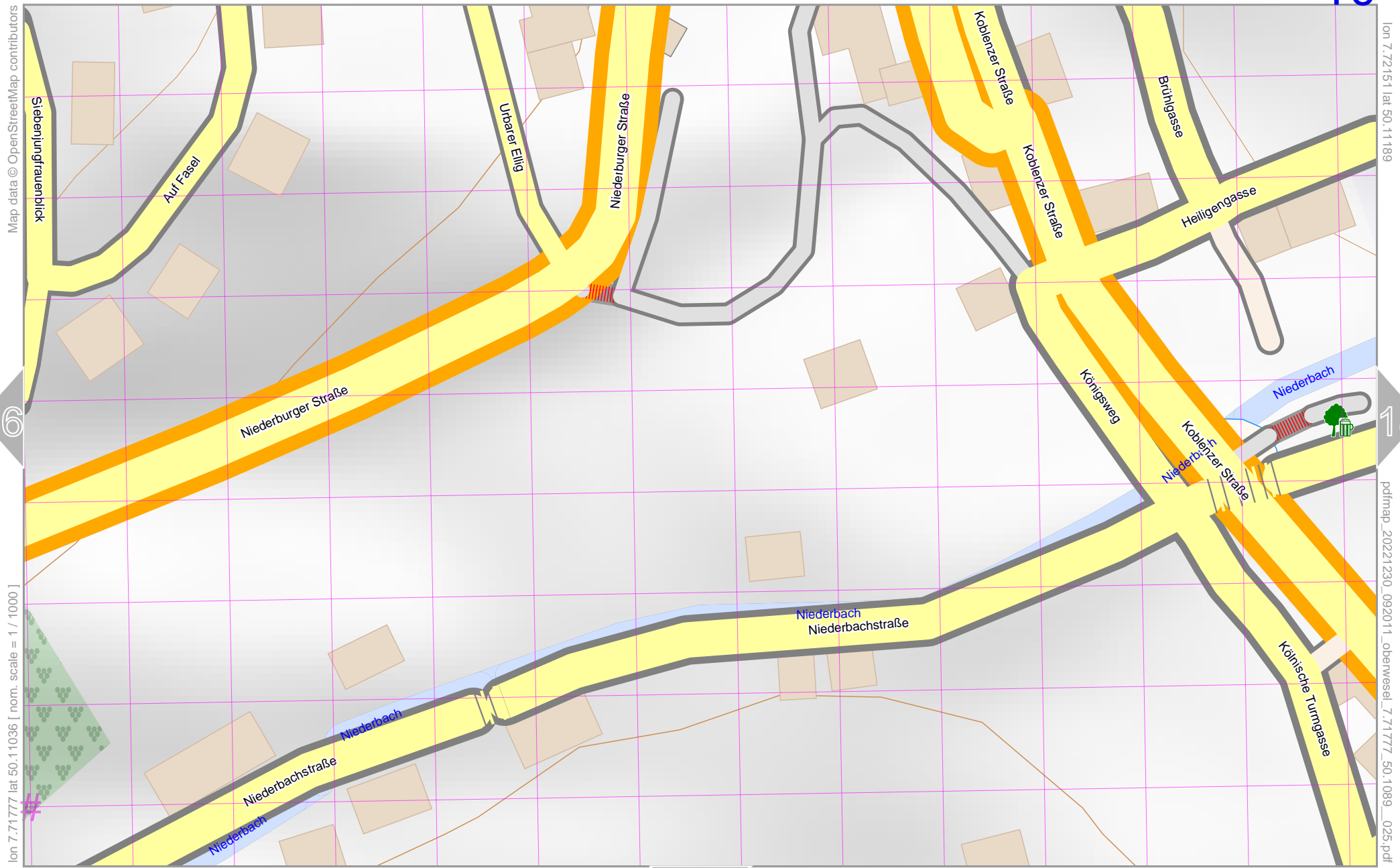
pdfmap_20221230_092011_oberwesel_7.71777_50.1089_025.pdf

#

UTM: 32 U easting 408.06 km northing 5551.22 km
UTM-Grid-width = 20m
Contour interval = 20m

oberwesel

10



Map data © OpenStreetMap contributors

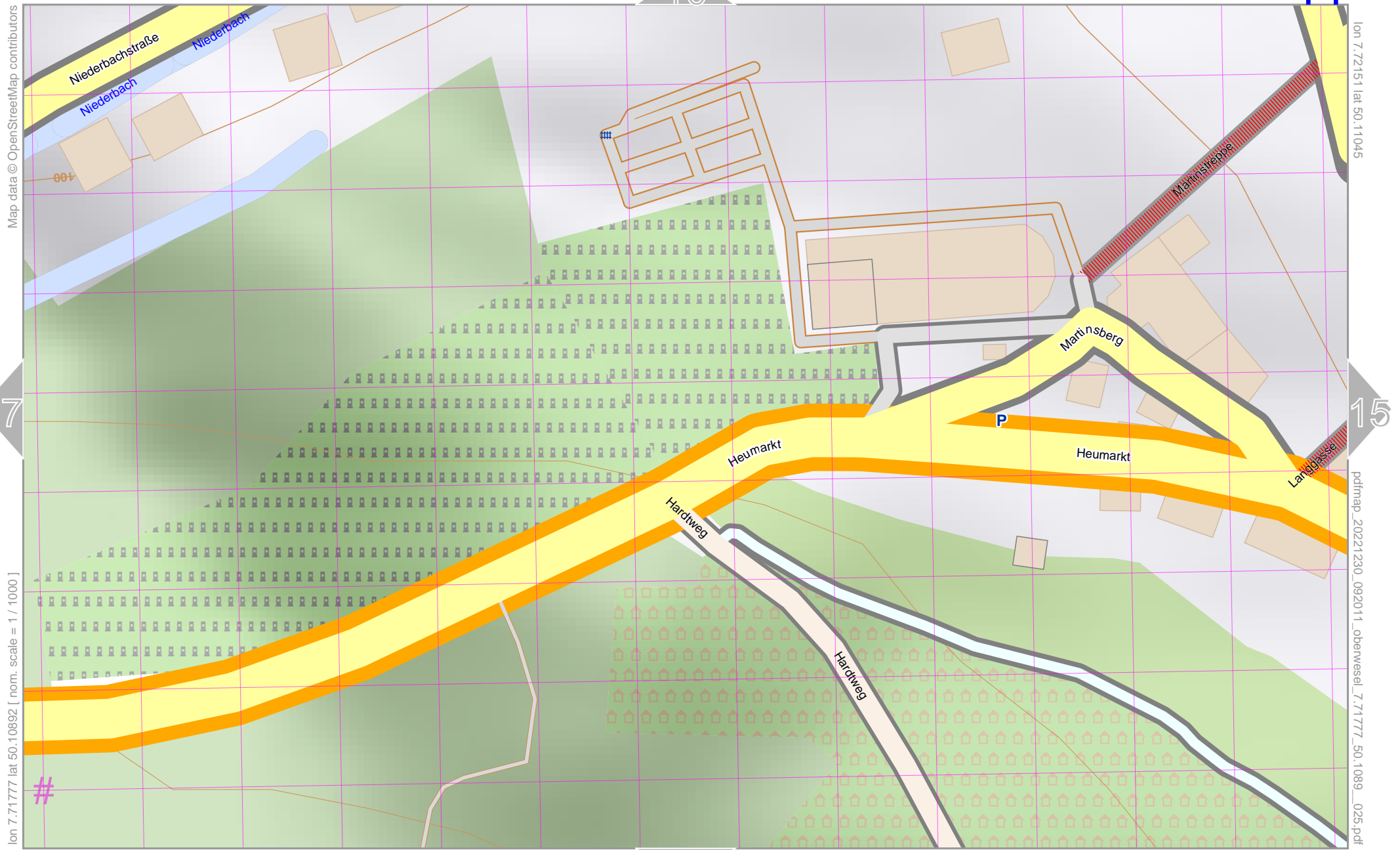
lon 7.71777 lat 50.11036 [nom. scale = 1 / 1000]

lon 7.72151 lat 50.11189

pdfmap_20221230_092011_oberwesel_7.71777_50.1089_025.pdf

UTM: 32 U easting 408.32 km northing 5551.70 km
UTM-Grid-width = 20m
Contour interval = 20m

oberwesel



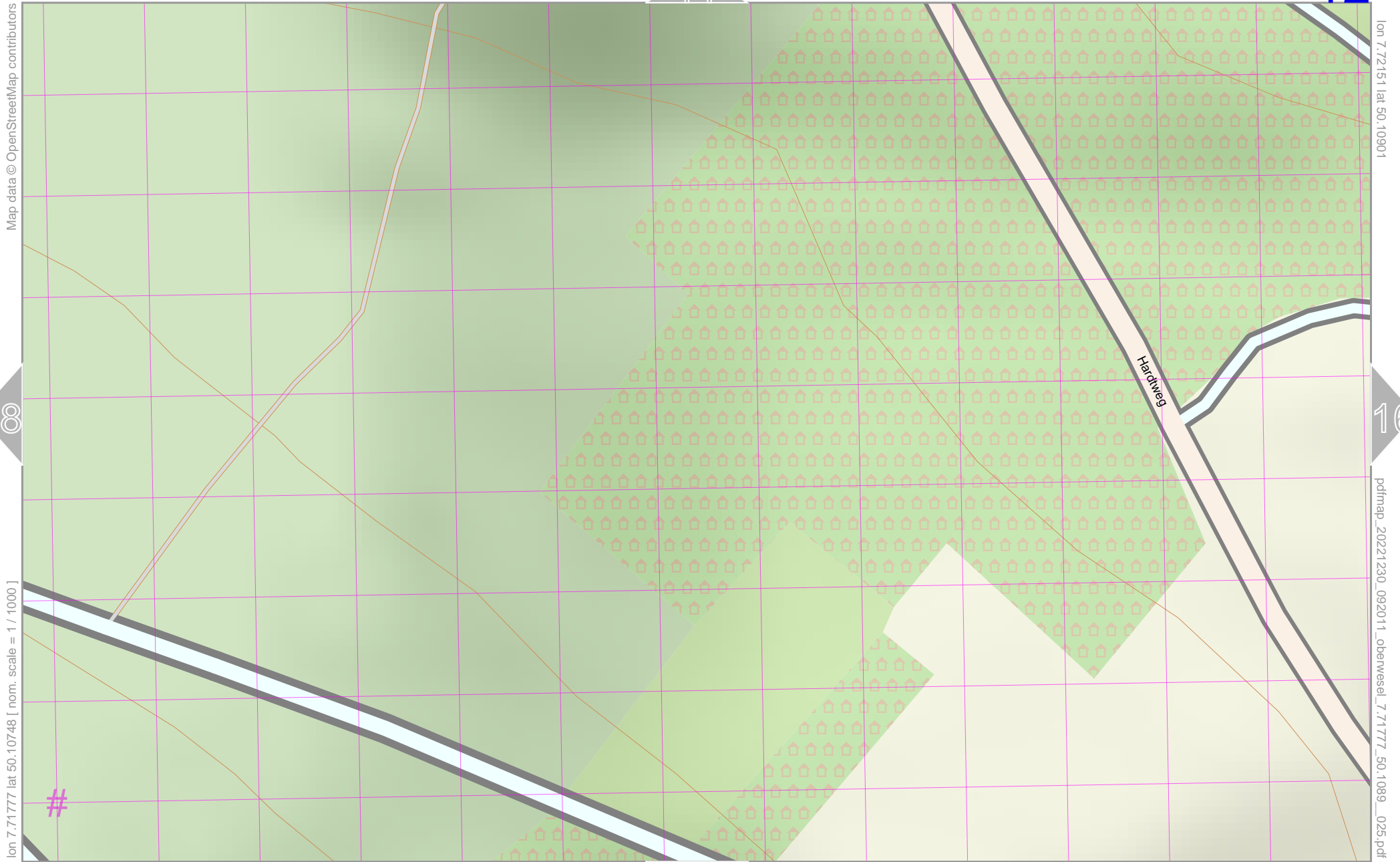
Map data © OpenStreetMap contributors

lon 7.71777 lat 50.10892 [nom. scale = 1 / 1000]

UTM: 32 U easting 408.32 km northing 5551.54 km
UTM-Grid-width = 20m
Contour interval = 20m

oberwesel

12



Map data © OpenStreetMap contributors

lon 7.71777 lat 50.10748 [nom. scale = 1 / 1000]

UTM: 32 U easting 408.32 km northing 5551.38 km

UTM-Grid-width = 20m

Contour interval = 20m

13

16

oberwesel

12

13

Map data © OpenStreetMap contributors

lon 7.72151 lat 50.10757

lon 7.71777 lat 50.10604 [nom. scale = 1 / 1000]

pdfmap_20221230_092011_oberwesel_7.71777_50.1089_025.pdf

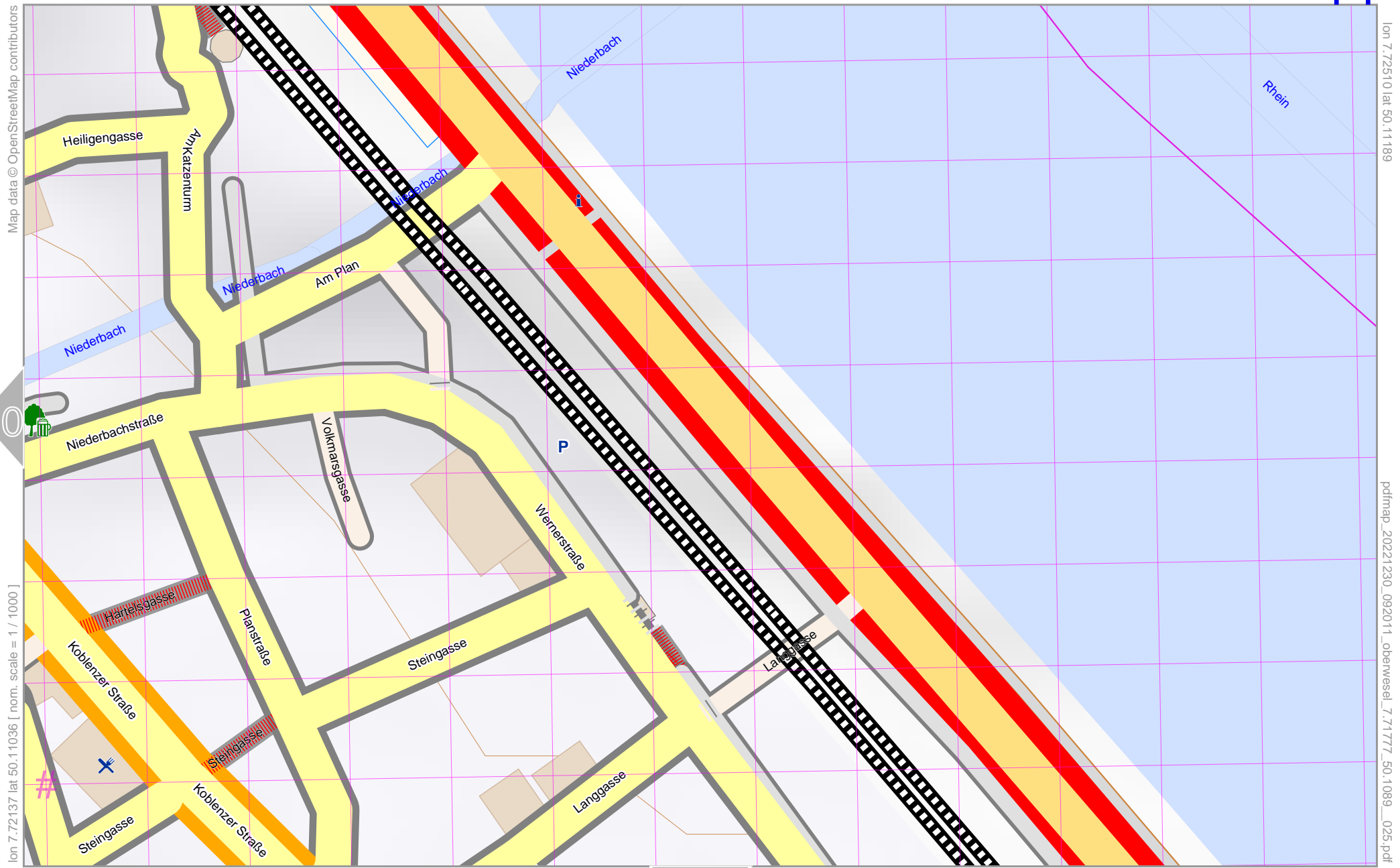
17

#

UTM: 32 U easting 408.32 km northing 5551.22 km
UTM-Grid-width = 20m
Contour interval = 20m

oberwesel

14



Map data © OpenStreetMap contributors

lon 7.72510 lat 50.11189

pdfmap_20221230_092011_oberwesel_7.71777_50.1089_025.pdf

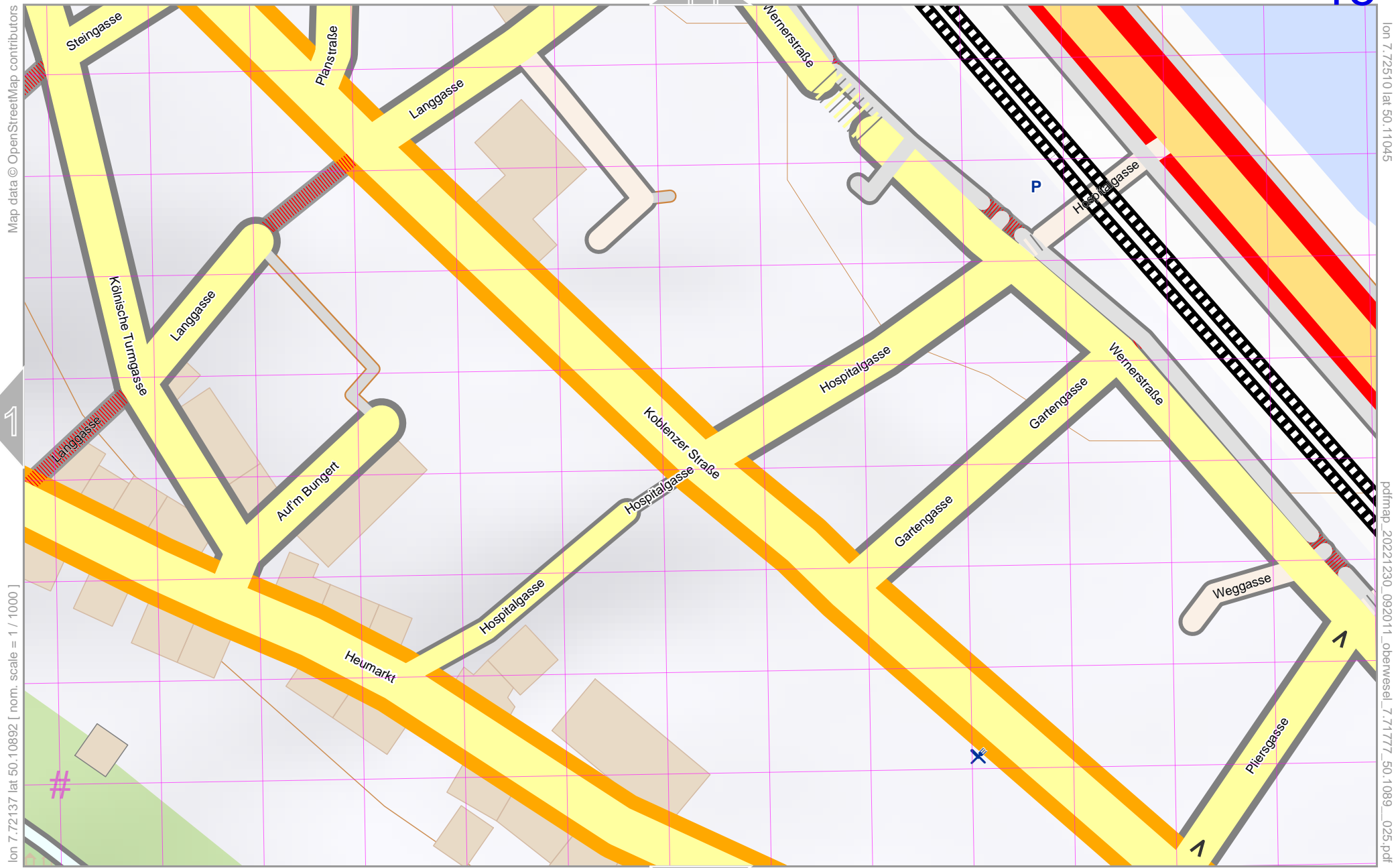
lon 7.72137 lat 50.11036 [nom. scale = 1 / 1000]

UTM: 32 U easting 408.58 km northing 5551.70 km
UTM-Grid-width = 20m
Contour interval = 20m

15

oberwesel

15



Map data © OpenStreetMap contributors

lon 7.72510 lat 50.11045

pdfmap 20221230_092011_oberwesel_7.71777_50.1089_025.pdf

lon 7.72137 lat 50.10892 [nom. scale = 1 / 1000]

UTM: 32 U easting 408.58 km northing 5551.54 km
UTM-Grid-width = 20m
Contour interval = 20m

16

oberwesel

16

Map data © OpenStreetMap contributors

lon 7.72137 lat 50.10748 [nom. scale = 1 / 1000]



lon 7.72510 lat 50.10901

pdfmap_20221230_092011_oberwesel_7.71777_50.1089_025.pdf

UTM: 32 U easting 408.58 km northing 5551.38 km

UTM-Grid-width = 20m

Contour interval = 20m

17

oberwesel

16

17

Map data © OpenStreetMap contributors

lon 7.72510 lat 50.10757

pdfmap_20221230_092011_oberwesel_7.71777_50.1089_025.pdf

lon 7.72137 lat 50.10604 [nom. scale = 1 / 1000]

13

#

Hardweg

Hardweg

UTM: 32 U easting 408.58 km northing 5551.22 km

UTM-Grid-width = 20m

Contour interval = 20m



www.milvusmap.eu



© creative commons

