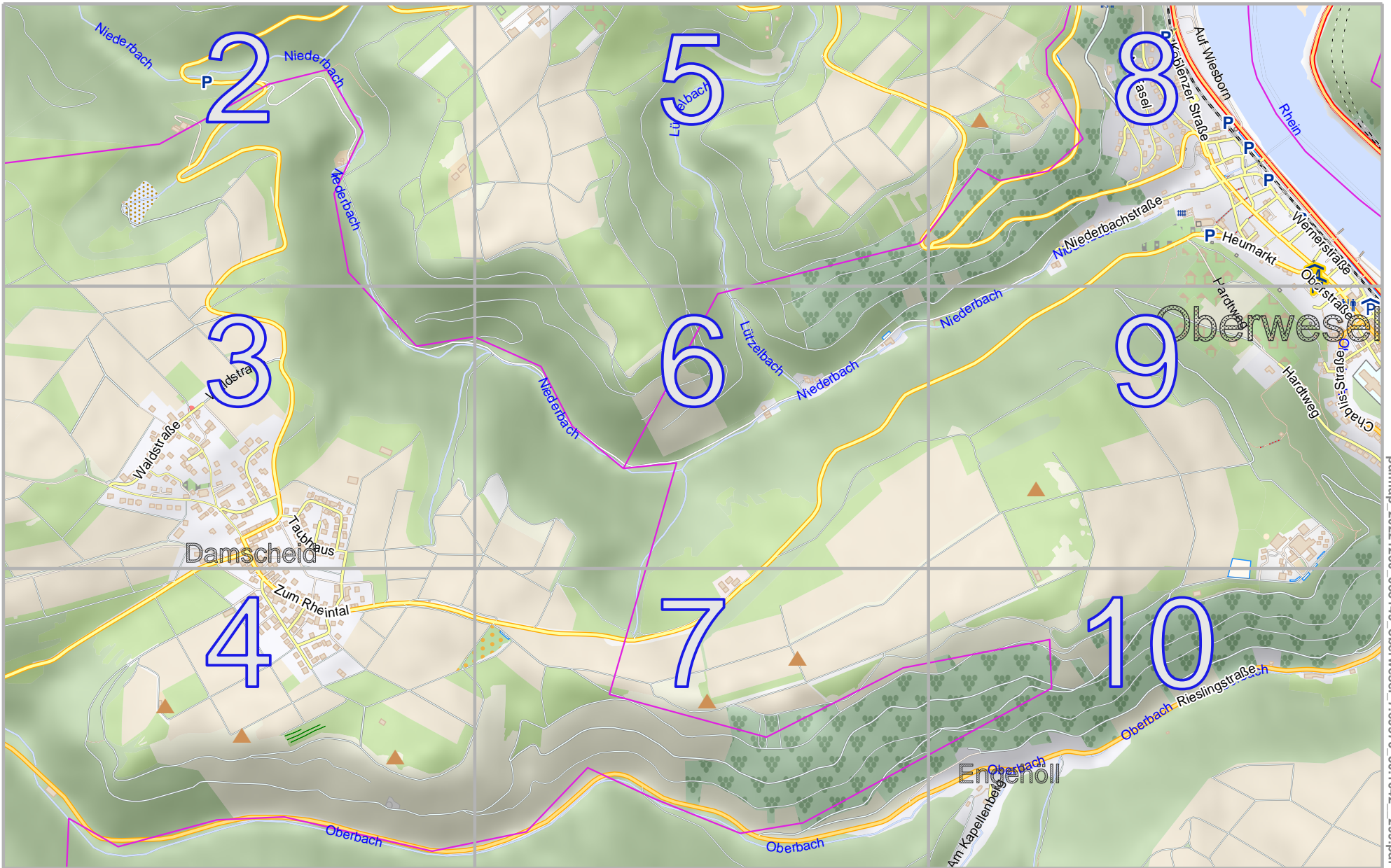


oberwesel

lon 7.72735 lat 50.11553

Map data © OpenStreetMap contributors



pdfmap_20221230_085149_oberwesel_7.69970_50.1042_299.pdf

lon 7.67276 lat 50.09351
[nom. scale = 1 / 15000]

oberwesel

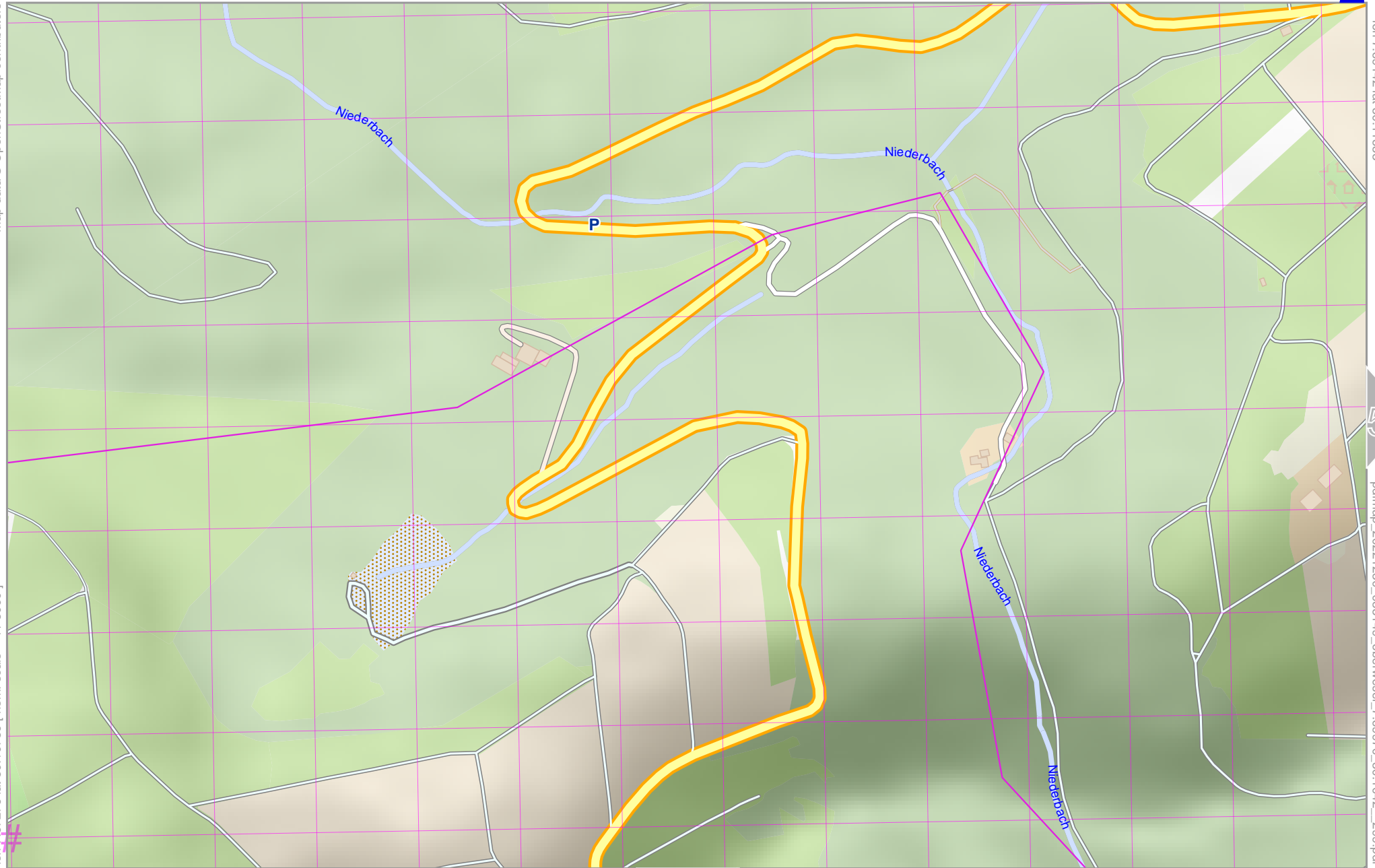
2

Map data © OpenStreetMap contributors

lon 7.67276 lat 50.10789 [nom. scale = 1 / 5000]

lon 7.69142 lat 50.11553

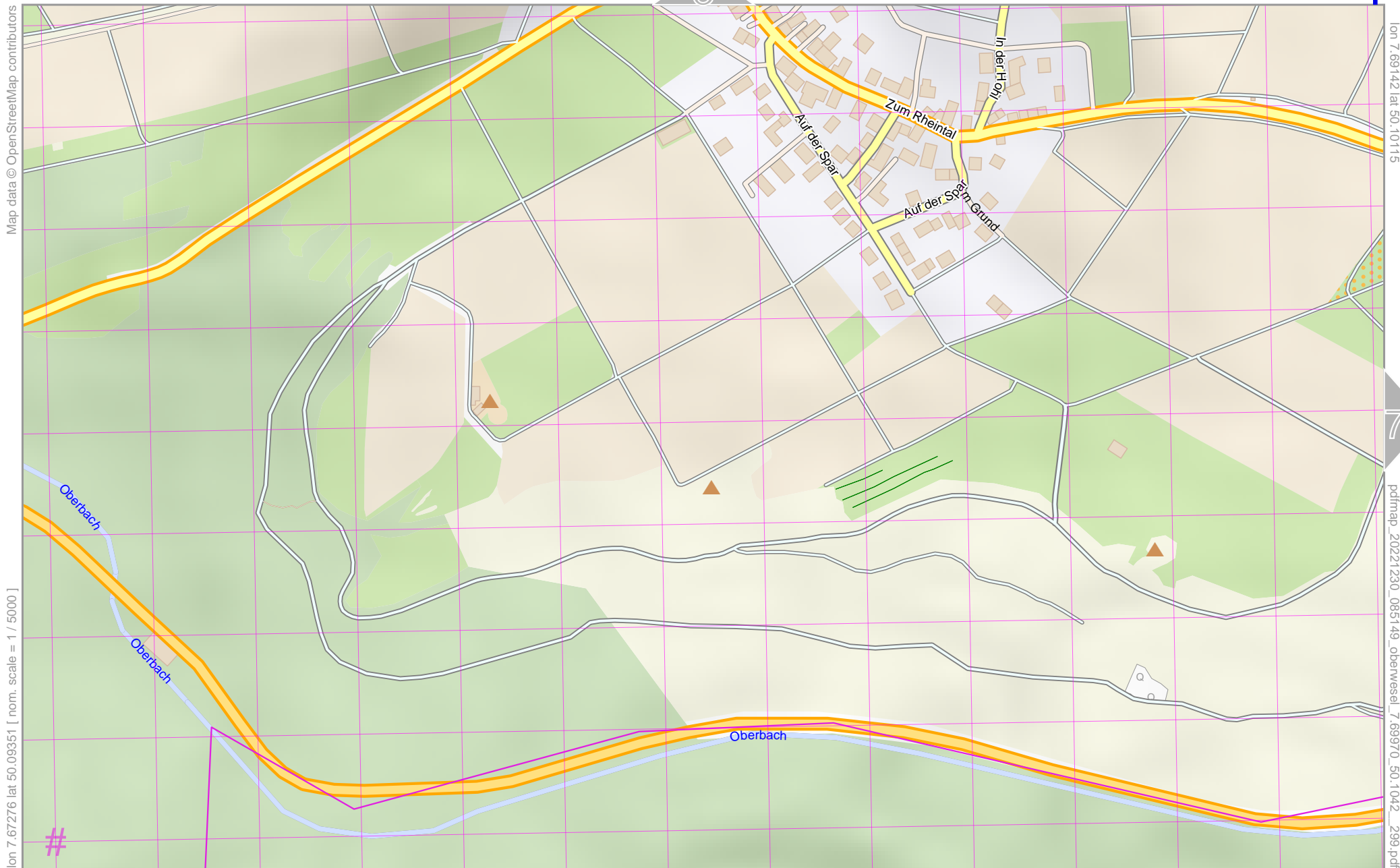
pdfmap_20221230_085149_oberwesel_7.69970_50.1042_299.pdf



UTM: 32 U easting 405.10 km northing 5551.50 km
UTM-Grid-width = 100m

3

oberwesel



Map data © OpenStreetMap contributors

lon 7.67276 lat 50.09351 [nom. scale = 1 / 5000]

#

3

4

lon 7.69142 lat 50.10115

7

pdfmap_20221230_085149_oberwesel_7.69970_50.1042_299.pdf

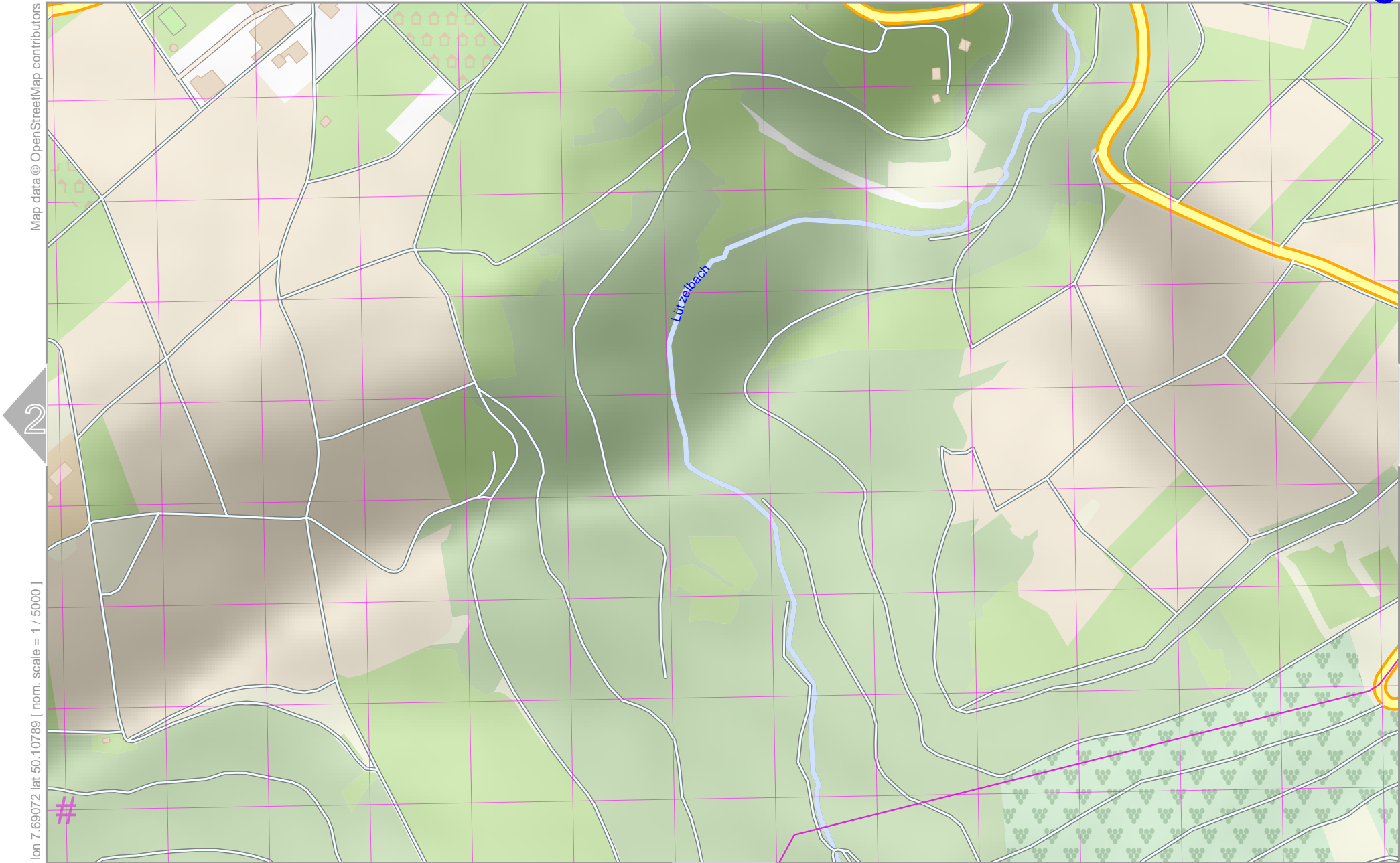
UTM: 32 U easting 405.10 km northing 5549.90 km UTM-Grid-width = 100m

oberwesel

5

Map data © OpenStreetMap contributors

lon 7.70939 lat 50.11553



lon 7.69072 lat 50.10789 [nom. scale = 1 / 5000]

pdfmap_20221230_085149_oberwesel_7.69970_50.1042_299.pdf

UTM: 32 U easting 406.40 km northing 5551.50 km
UTM-Grid-width = 100m

6

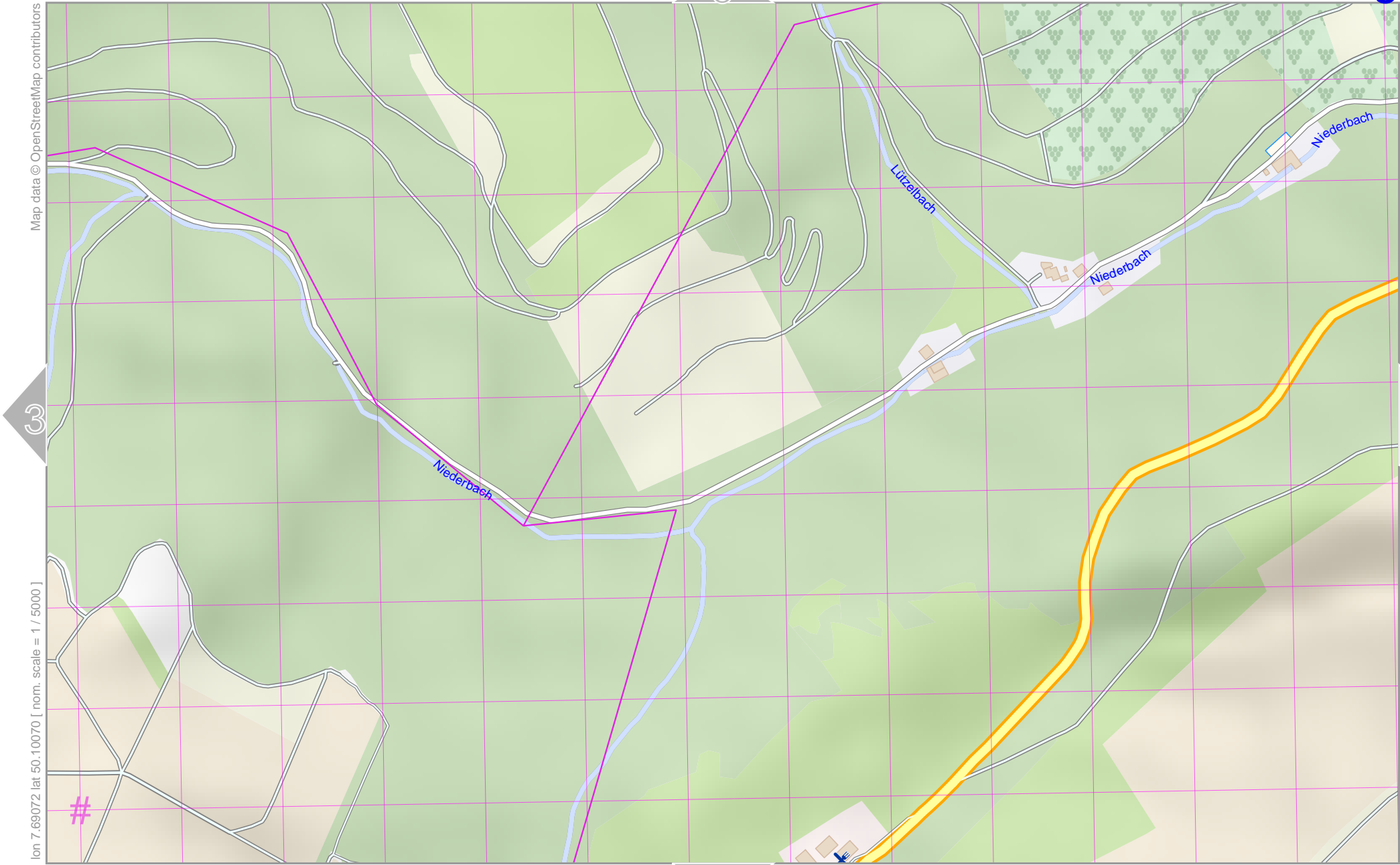
oberwesel

5

6

Map data © OpenStreetMap contributors

lon 7.70939 lat 50.10334



lon 7.69072 lat 50.10070 [nom. scale = 1 / 5000]

pdfmap_20221230_085149_oberwesel_7.69970_50.1042_299.pdf

#

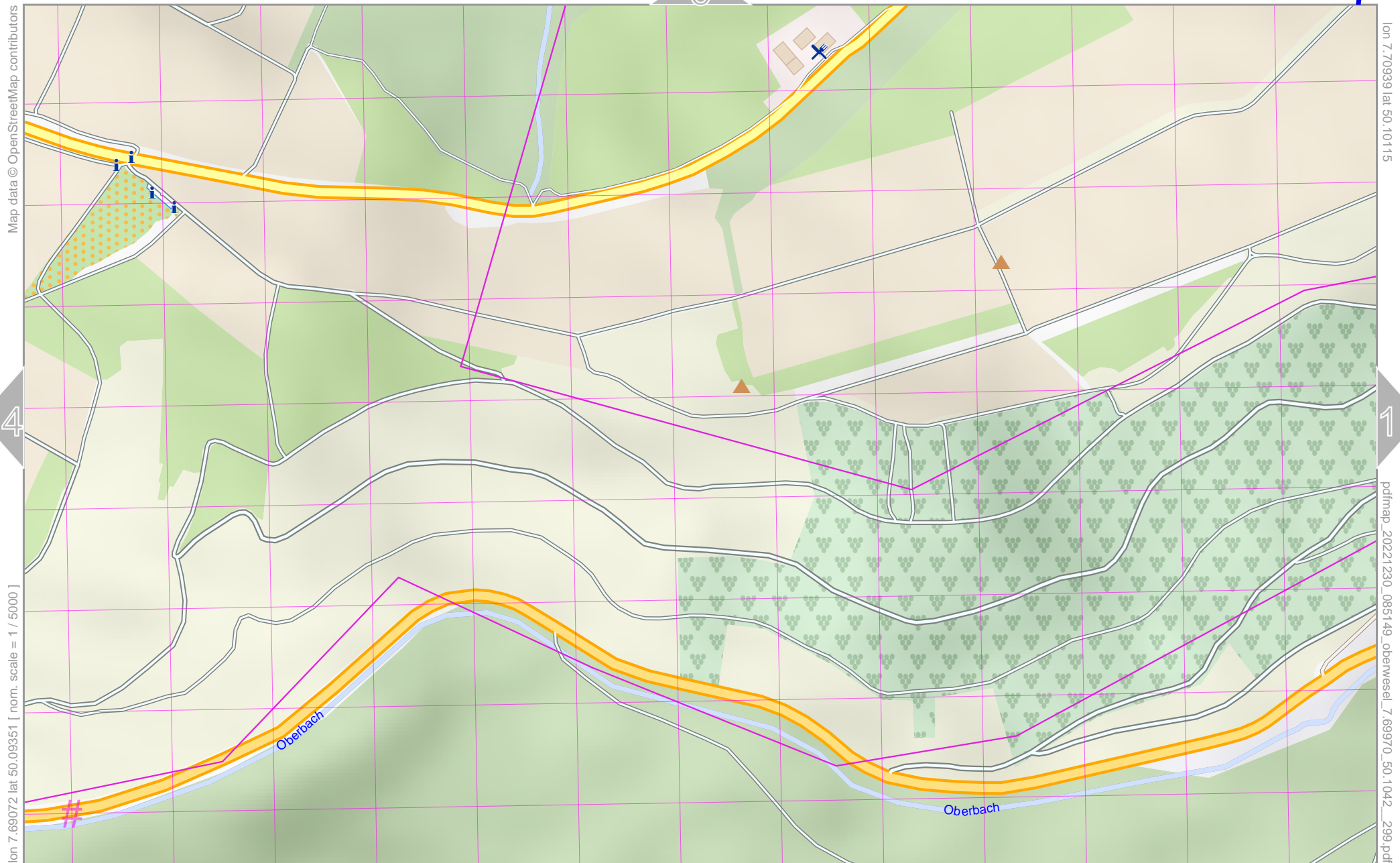
UTM: 32 U easting 406.40 km northing 5550.70 km
UTM-Grid-width = 100m

7

oberwesel

6

7



Map data © OpenStreetMap contributors

lon 7.70939 | lat 50.10115

lon 7.69072 | lat 50.09351 [norm. scale = 1 / 5000]

pdfmap_20221230_085149_oberwesel_7.69970_50.1042_299.pdf

UTM: 32 U easting 406.40 km northing 5549.90 km
UTM-Grid-width = 100m

oberwesel



Map data © OpenStreetMap contributors

lon 7.70869 lat 50.10789 [nom. scale = 1 / 50000]

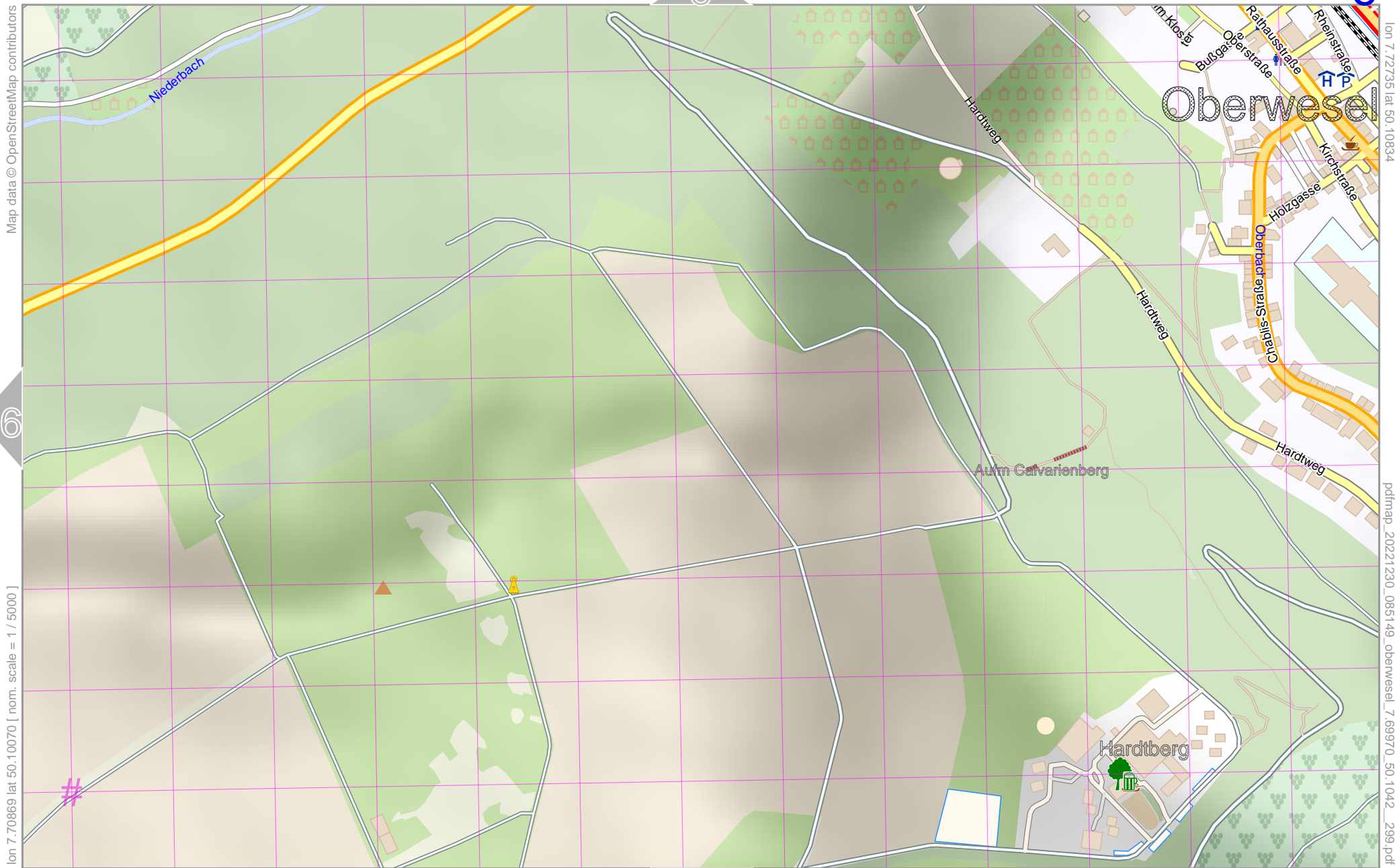
lon 7.72735 lat 50.11553

pdfmap_20221230_085149_oberwesel_7.69970_50.1042_299.pdf

UTM: 32 U easting 407.70 km northing 5551.50 km
UTM-Grid-width = 100m



oberwesel



Map data © OpenStreetMap contributors

lon 7.70869 lat 50.10070 [nom. scale = 1 / 5000]

UTM: 32 U easting 407.70 km northing 5550.70 km
UTM-Grid-width = 100m

lon 7.72735 lat 50.10834

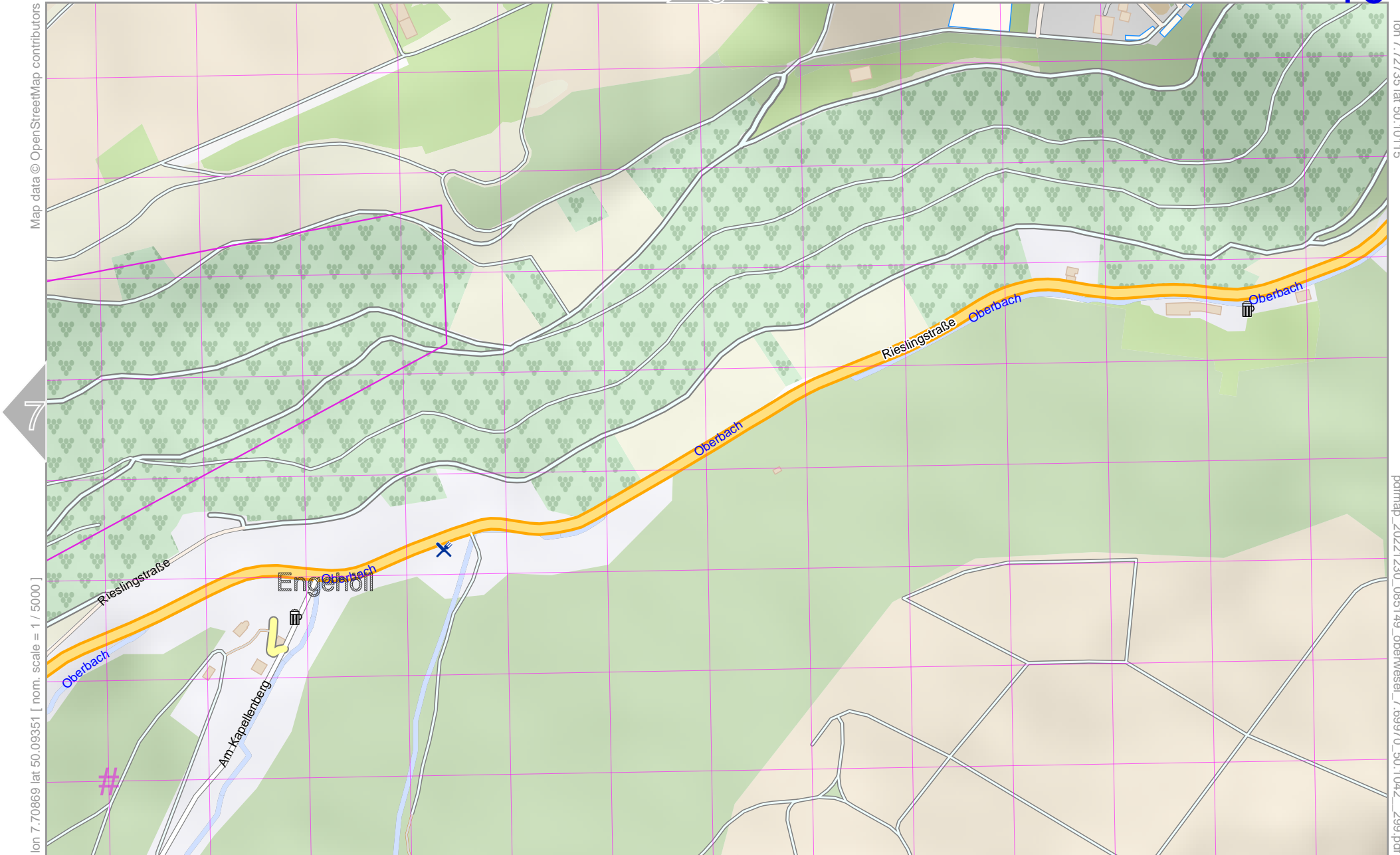
pdfmap_20221230_085149_oberwesel_7.68970_50.1042_299.pdf

Map data © OpenStreetMap contributors

lon 7.72735 | lat 50.10115

lon 7.70869 | lat 50.09351 | norm. scale = 1 / 50000

pdfmap_20221230_085149_oberwesel_7.69970_50.1042_299.pdf



UTM: 32 U easting 407.70 km northing 5549.90 km
UTM-Grid-width = 100m