

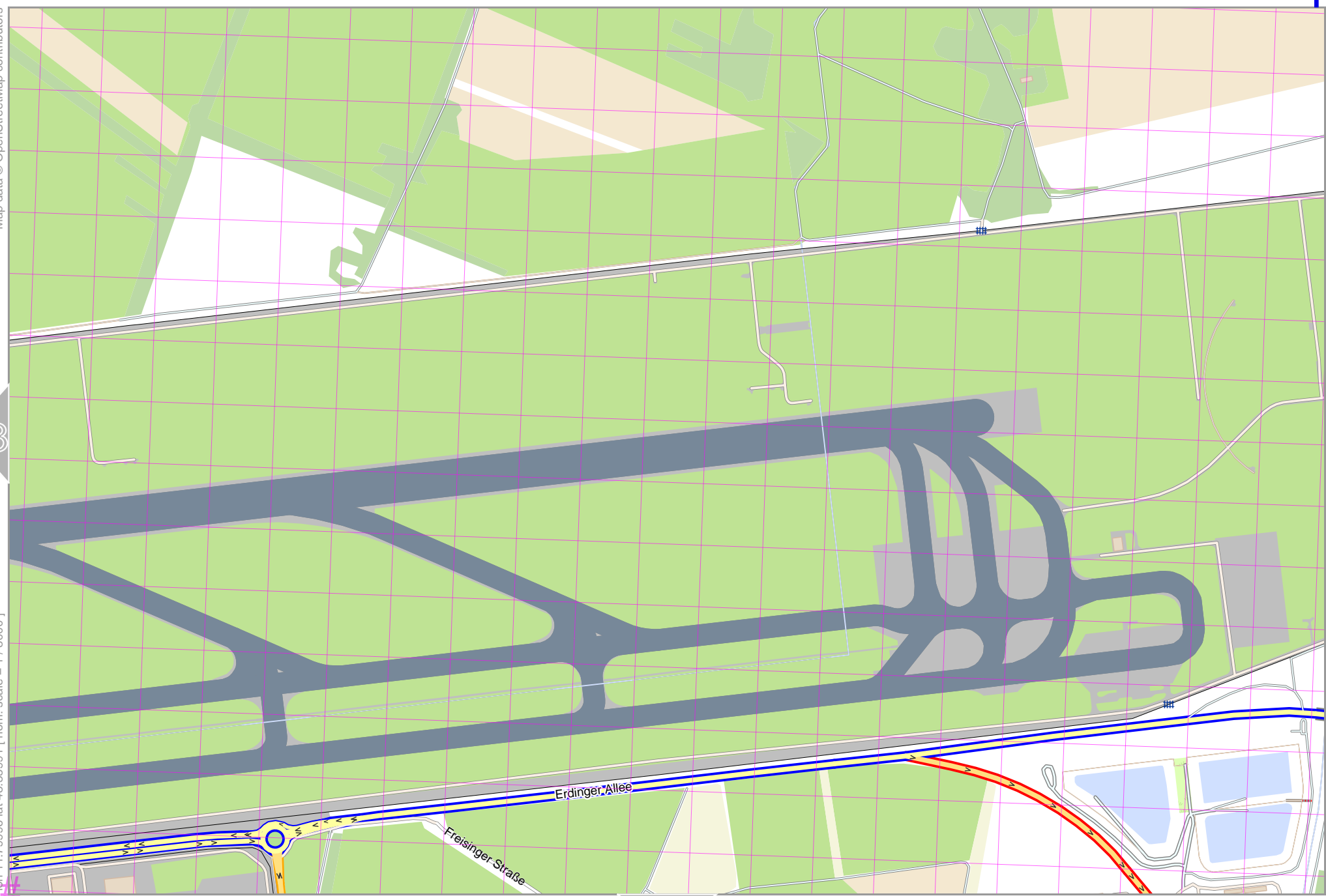
# UTM: 32 U easting 705.30 km northing 5360.10 km  
UTM-Grid-width = 100m

Map data © OpenStreetMap contributors

lon 11.79996 lat 48.35991 [ nom. scale = 1 / 8000 ]

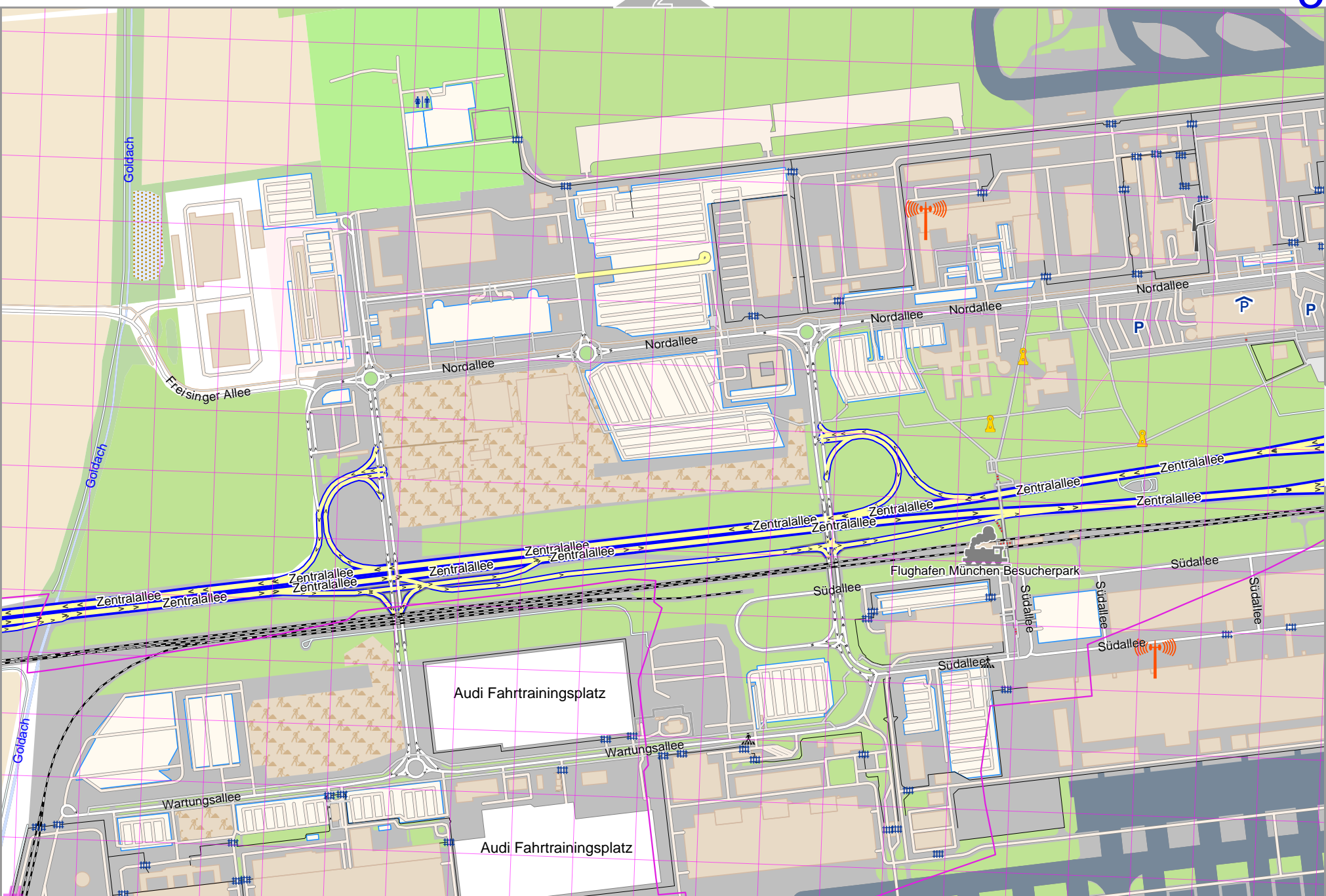
lon 11.82878 lat 48.37286

pdfmap\_20221228\_201559\_MUC\_11.7855\_48.3534\_091.pdf



# UTM: 32 U easting 707.40 km northing 5360.10 km  
UTM-Grid-width = 100m









MUC

Map data © OpenStreetMap contributors

lon 11.79996 lat 48.34696 [ nom. scale = 1 / 8000 ]

# UTM: 32 U easting 707.50 km northing 5358.70 km  
UTM-Grid-width = 100m

4

7

10

Freisinger Straße

Freisinger Straße

Freisinger Straße

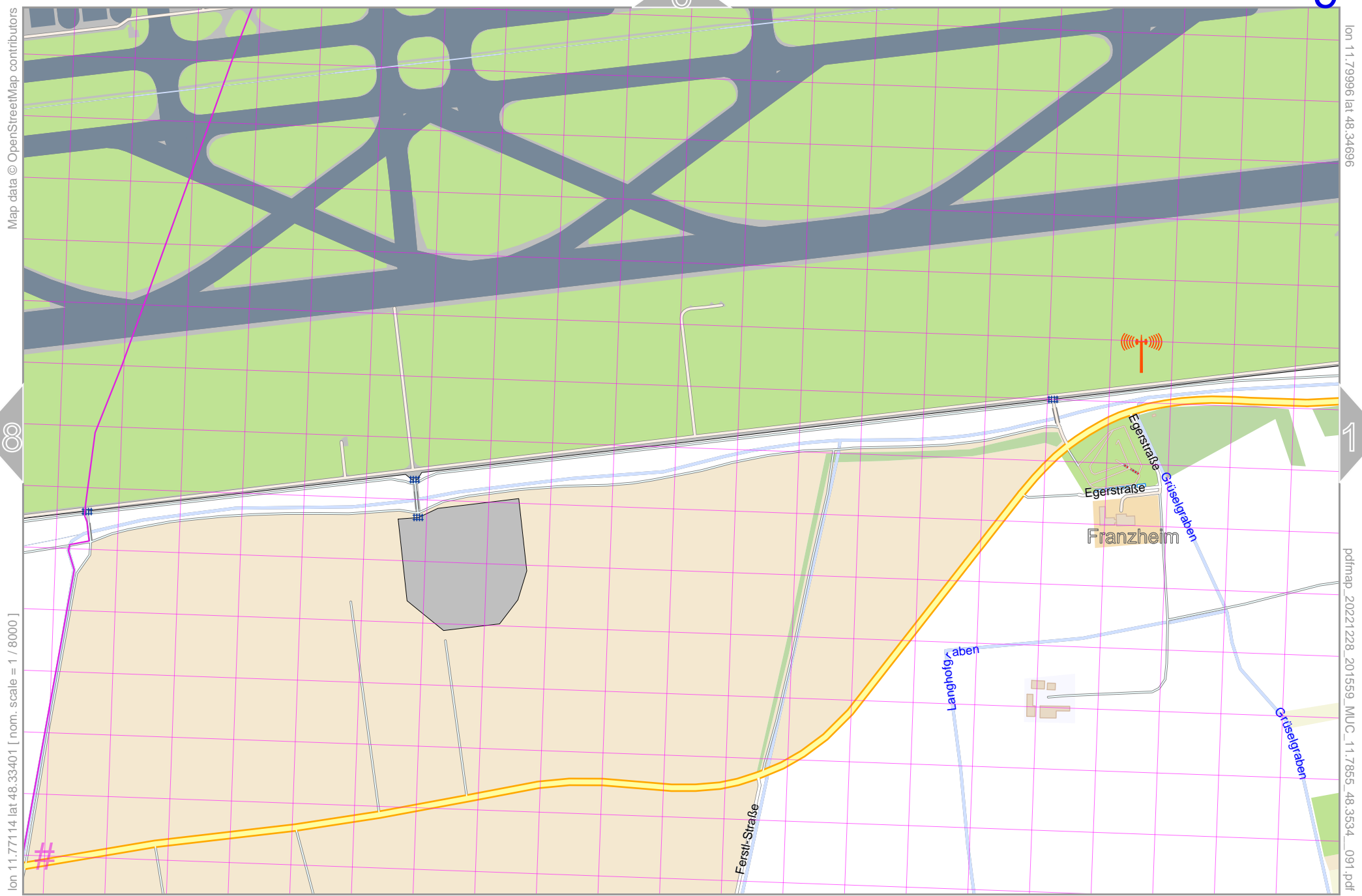
Lohstraße

lon 11.82878 lat 48.35991

pdfmap\_20221228\_201559\_MUC\_11.7855\_48.3534\_091.pdf







Map data © OpenStreetMap contributors

lon 11.77114 lat 48.33401 [ nom. scale = 1 / 8000 ]

lon 11.79996 lat 48.34696

pdfmap\_20221228\_201559\_MUC\_11.7855\_48.3534\_091.pdf

# UTM: 32 U easting 705.40 km northing 5357.20 km  
UTM-Grid-width = 100m

Map data © OpenStreetMap contributors

lon 11.79996 lat 48.33401 [ nom. scale = 1 / 8000 ]

lon 11.82878 lat 48.34696

pdfmap\_20221228\_201559\_MUC\_11.7855\_48.3534\_091.pdf



# UTM: 32 U easting 707.60 km northing 5357.30 km  
UTM-Grid-width = 100m