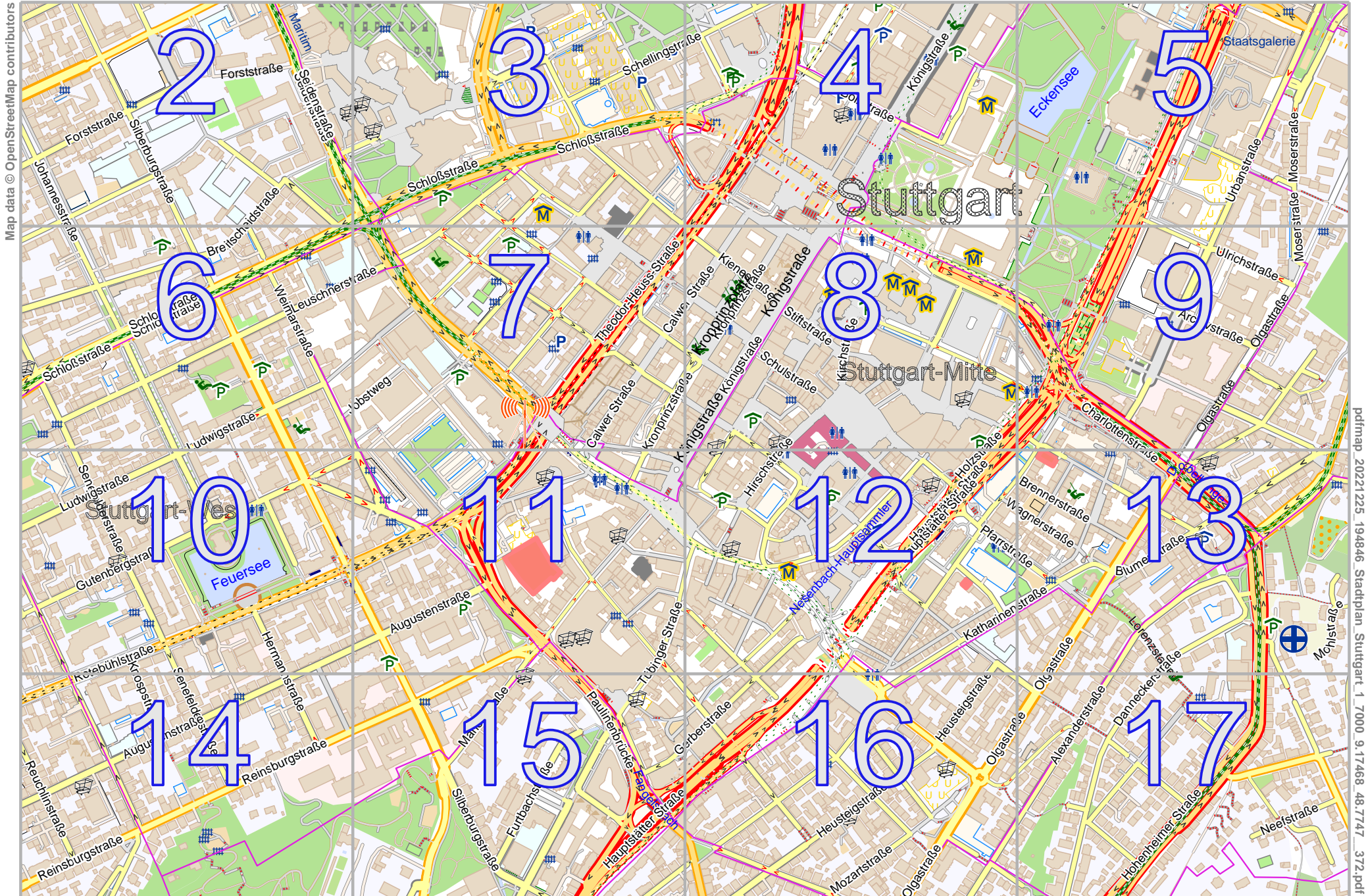


Stadtplan Stuttgart 1:7000

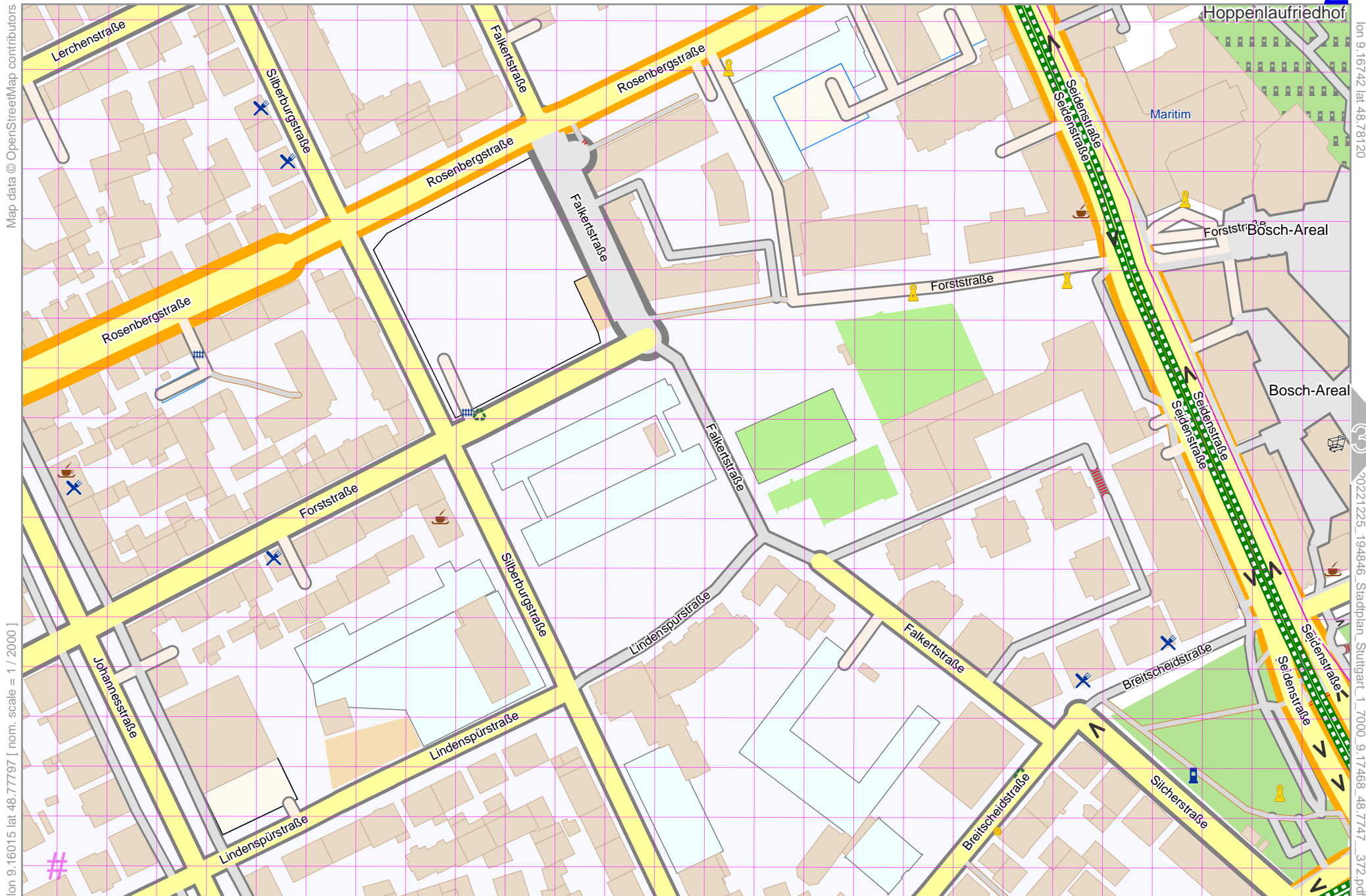
lon 9.18921 lat 48.78120



lon 9.16015 lat 48.76826
[nom. scale = 1 / 8000]

pdfmap 20221225 194846 Stadtplan Stuttgart 1:7000 9:17468 48:7747 372.pdf

Stadtplan Stuttgart 1:7000



Map data © OpenStreetMap contributors

lon 9.16015 lat 48.77797 [nom. scale = 1 / 2000]

lon 9.16742 lat 48.78120

20221225_194846_ Stadtplan_ Stuttgart_ 1_7000_ 9.17468_ 48.7747_ 372.pdf

UTM: 32 U easting 511.78 km northing 5402.80 km
UTM-Grid-width = 20m

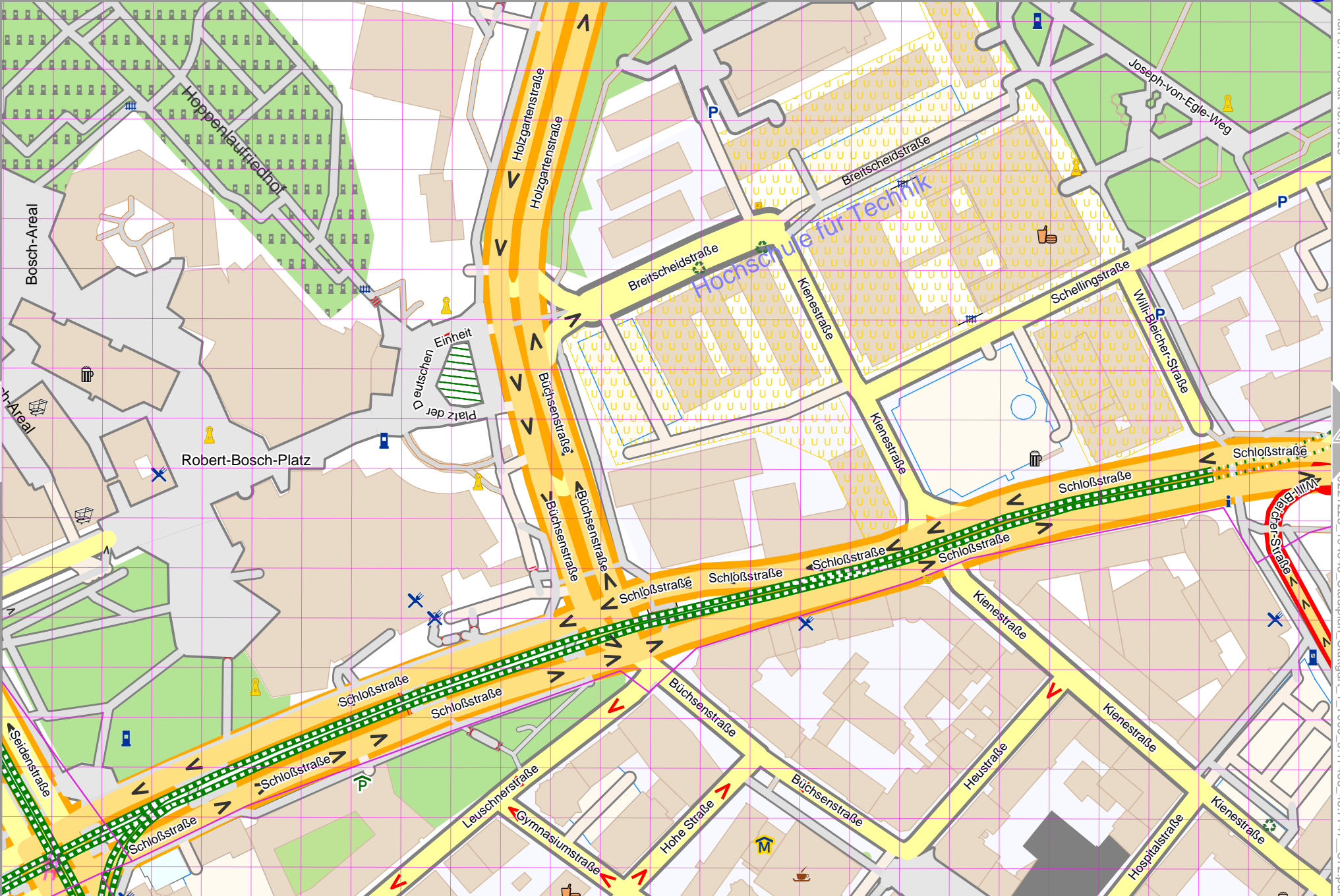
Stadtplan Stuttgart 1:7000

top

3

Map data © OpenStreetMap contributors

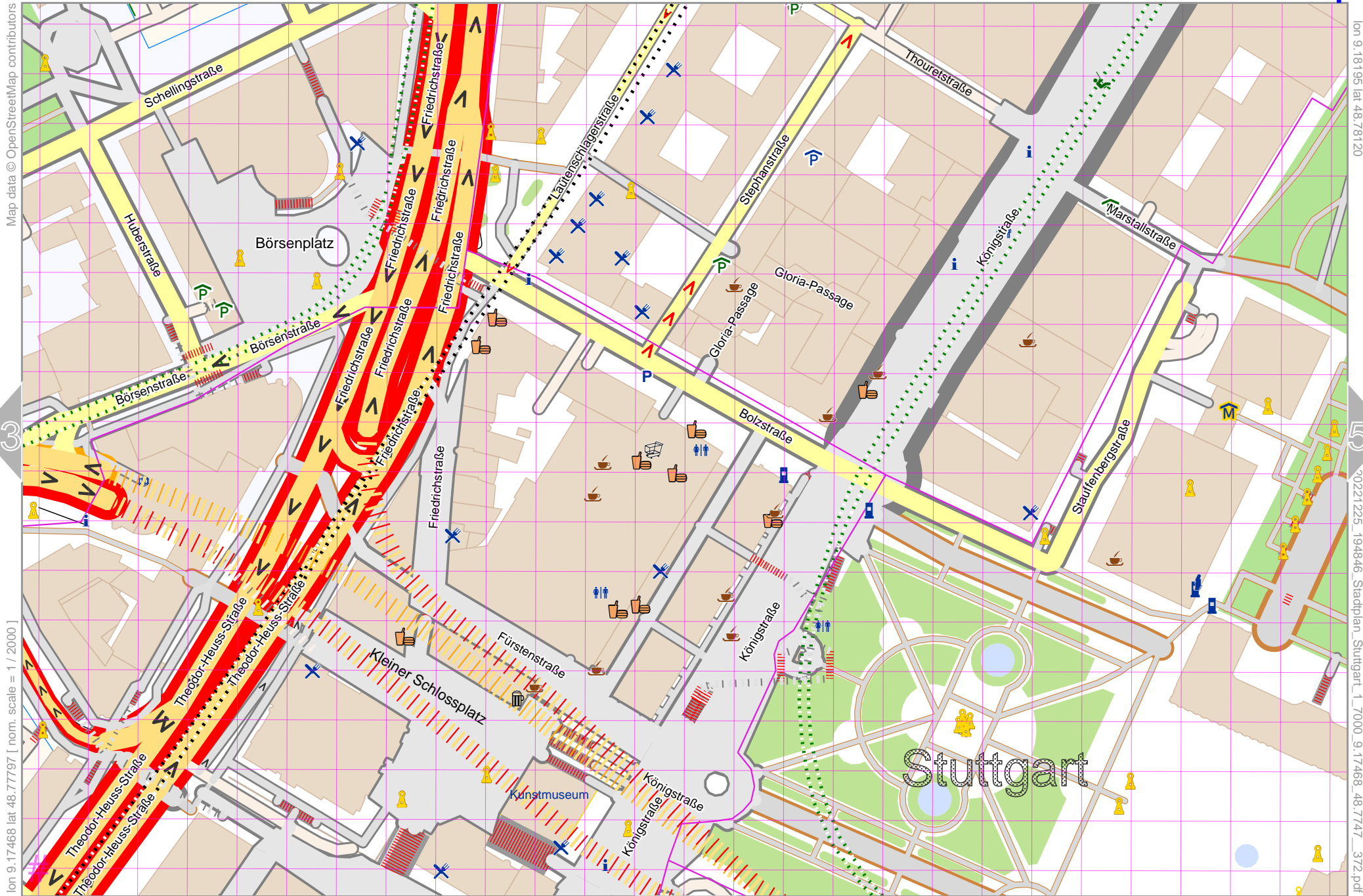
lon 9.16742 lat 48.77797 [nom. scale = 1 / 2000]



lon 9.17468 lat 48.78120

20221225_194846_Stadplan_Stuttgart_1_7000_9.17468_48.7747_372.pdf

UTM: 32 U easting 512.32 km northing 5402.80 km
UTM-Grid-width = 20m



lon 9.17468 lat 48.77797 [nom. scale = 1 / 2000]

lon 9.18195 lat 48.78120

20221225_194846_Stadtplan_Stuttgart_1_7000_9.17468_48.7747_372.pdf

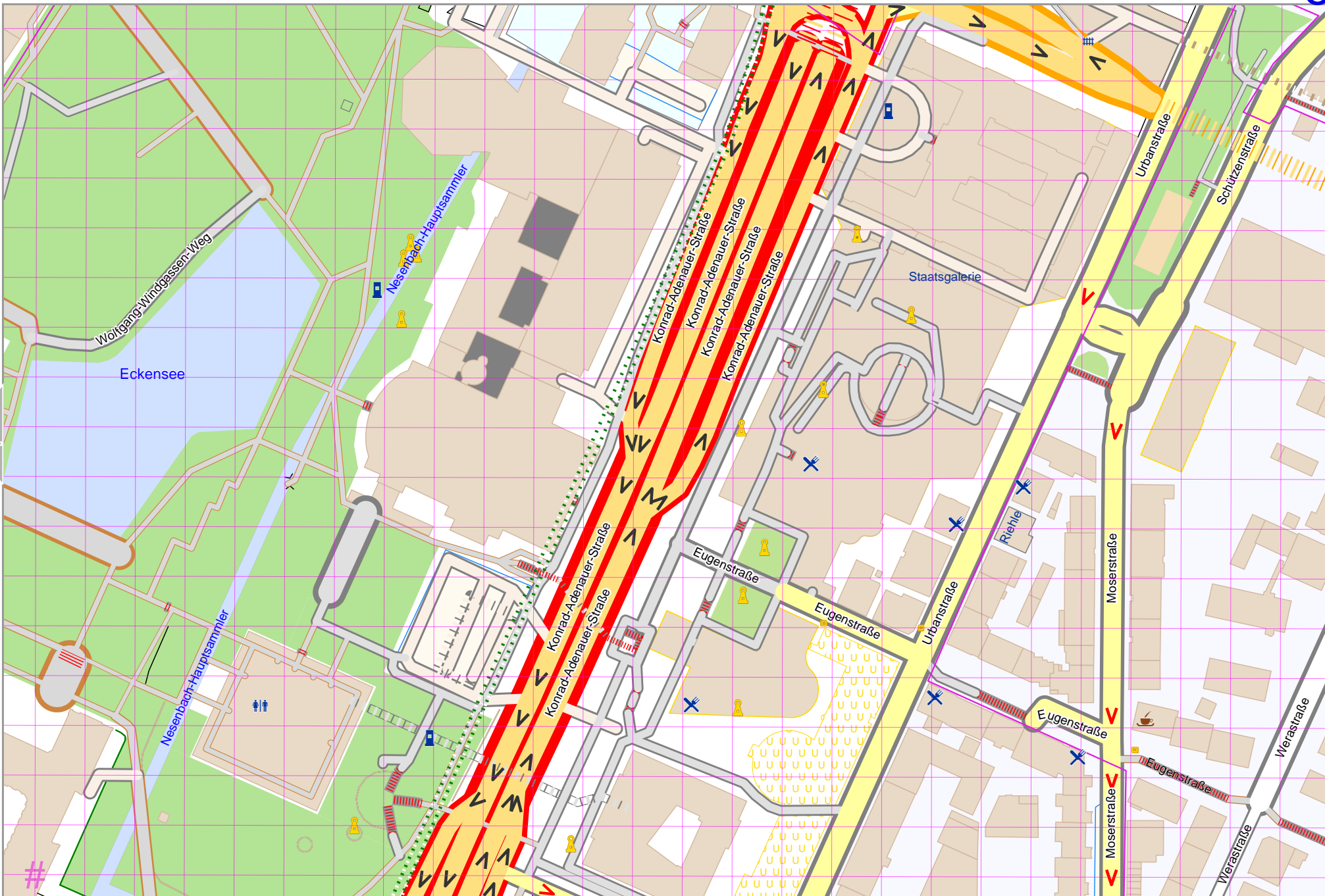
UTM: 32 U easting 512.84 km northing 5402.80 km
UTM-Grid-width = 20m

Map data © OpenStreetMap contributors

lon 9.18195 lat 48.77797 [nom. scale = 1 / 2000]

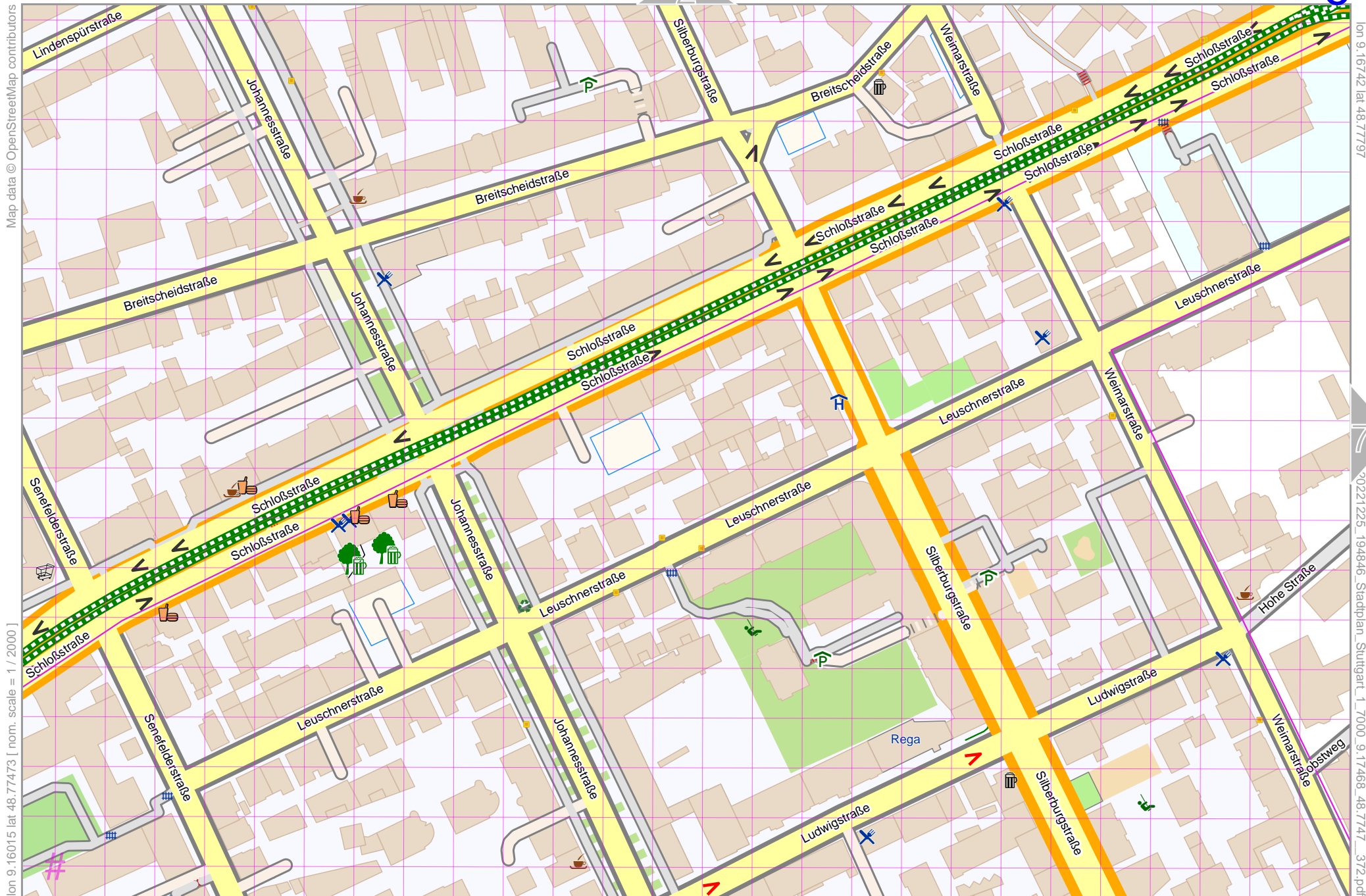
lon 9.18921 lat 48.78120

pdfmap_20221225_194846_Stadplan_Stuttgart_1_7000_9.17468_48.7747_372.pdf



UTM: 32 U easting 513.38 km northing 5402.80 km
UTM-Grid-width = 20m

Stadtplan Stuttgart 1:7000



Map data © OpenStreetMap contributors

[lon 9.16015 lat 48.77473 [nom. scale = 1 / 2000]

lon 9.16742 lat 48.77797

20221225_194846_Stadplan_Stuttgart_1_7000_9.17468_48.7747_372.pdf

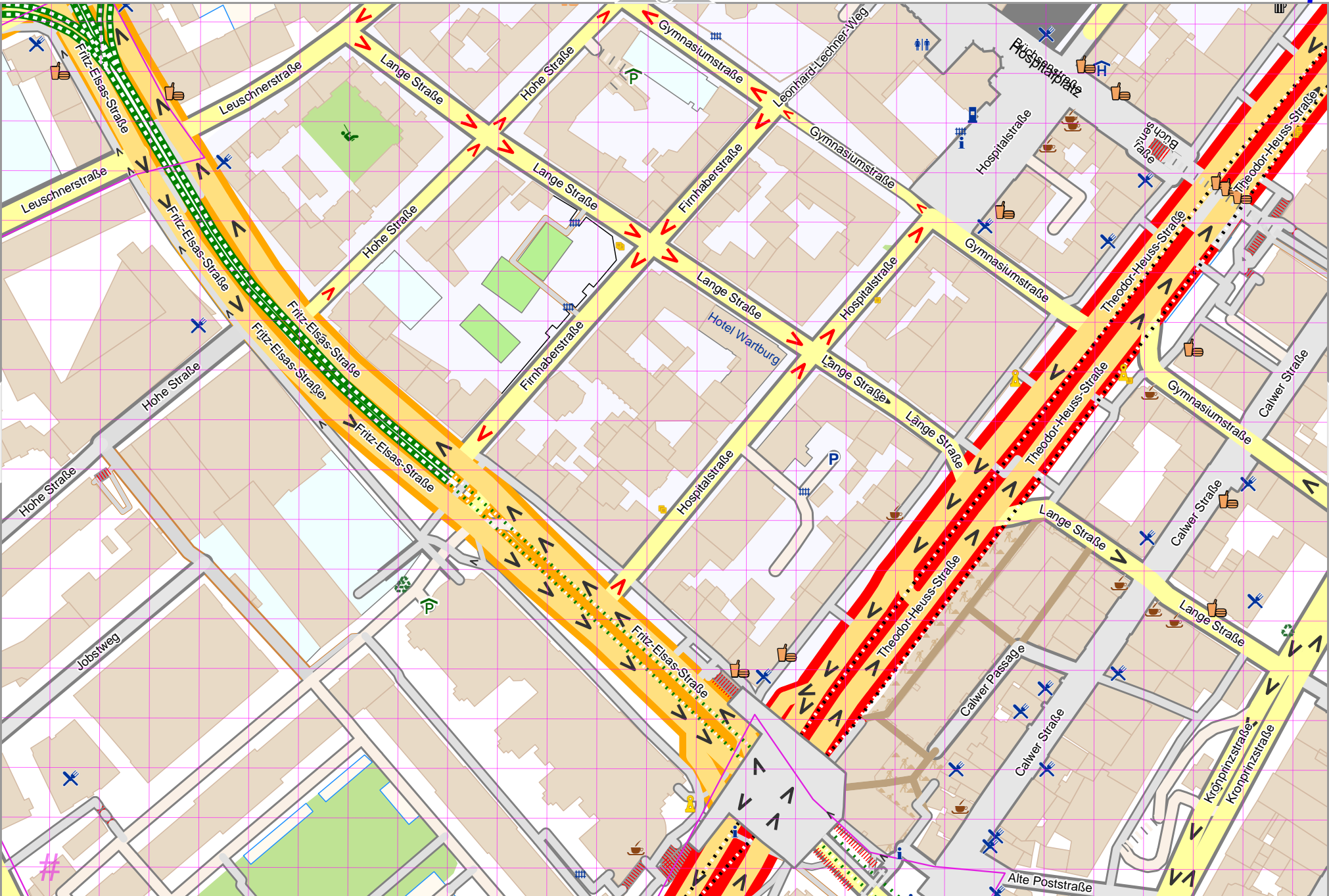
UTM: 32 U easting 511.78 km northing 5402.44 km
UTM-Grid-width = 20m

Stadtplan Stuttgart 1:7000

top

Map data © OpenStreetMap contributors

lon 9.16742 lat 48.77473 [nom. scale = 1 / 2000]

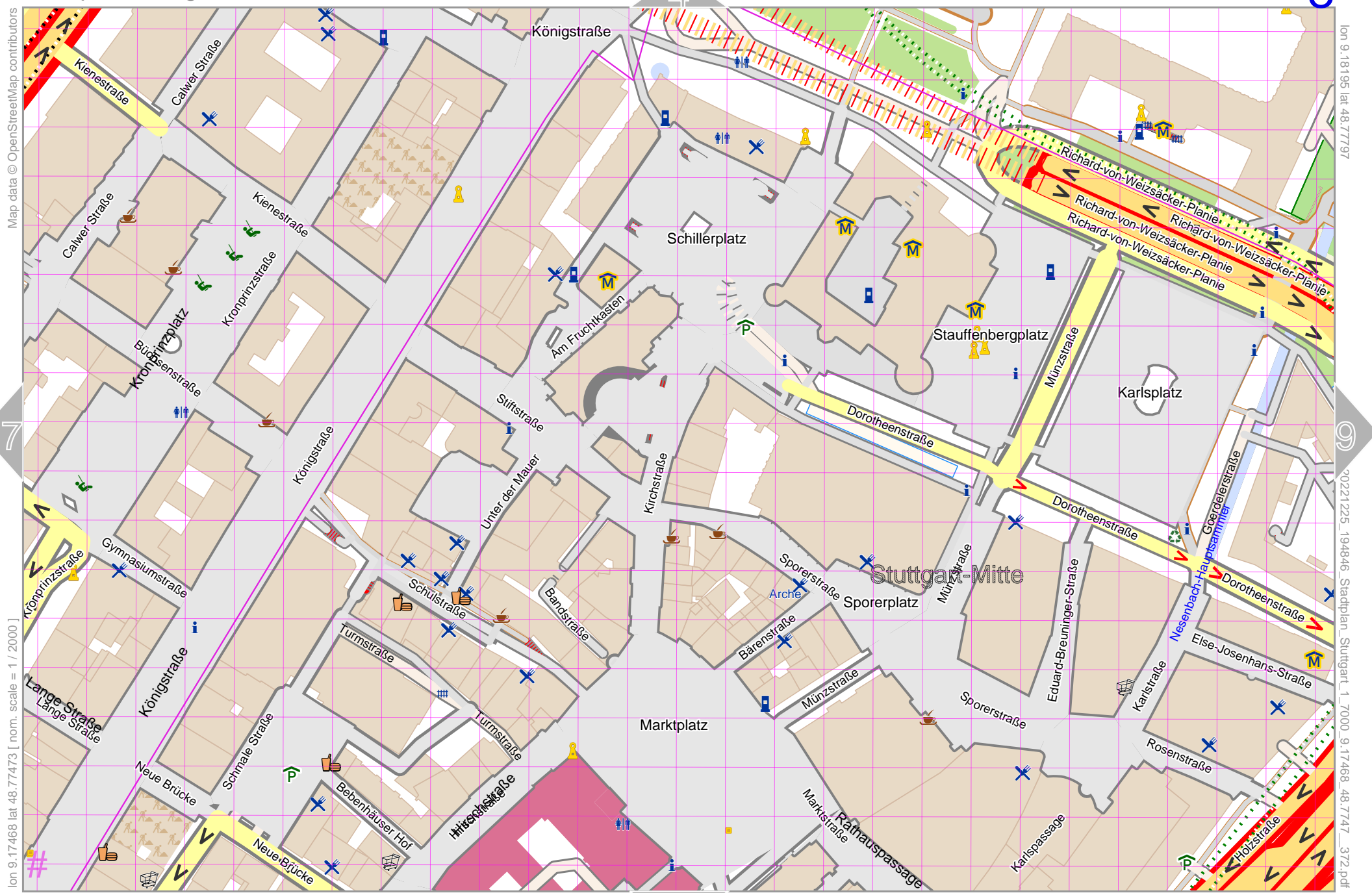


lon 9.17468 lat 48.77797

20221225_194846_Stadplan_Stuttgart_1_7000_9.17468_48.7747_372.pdf

UTM: 32 U easting 512.32 km northing 5402.44 km

UTM-Grid-width = 20m



Map data © OpenStreetMap contributors

lon 9.17468 lat 48.77473 [nom. scale = 1/2000]

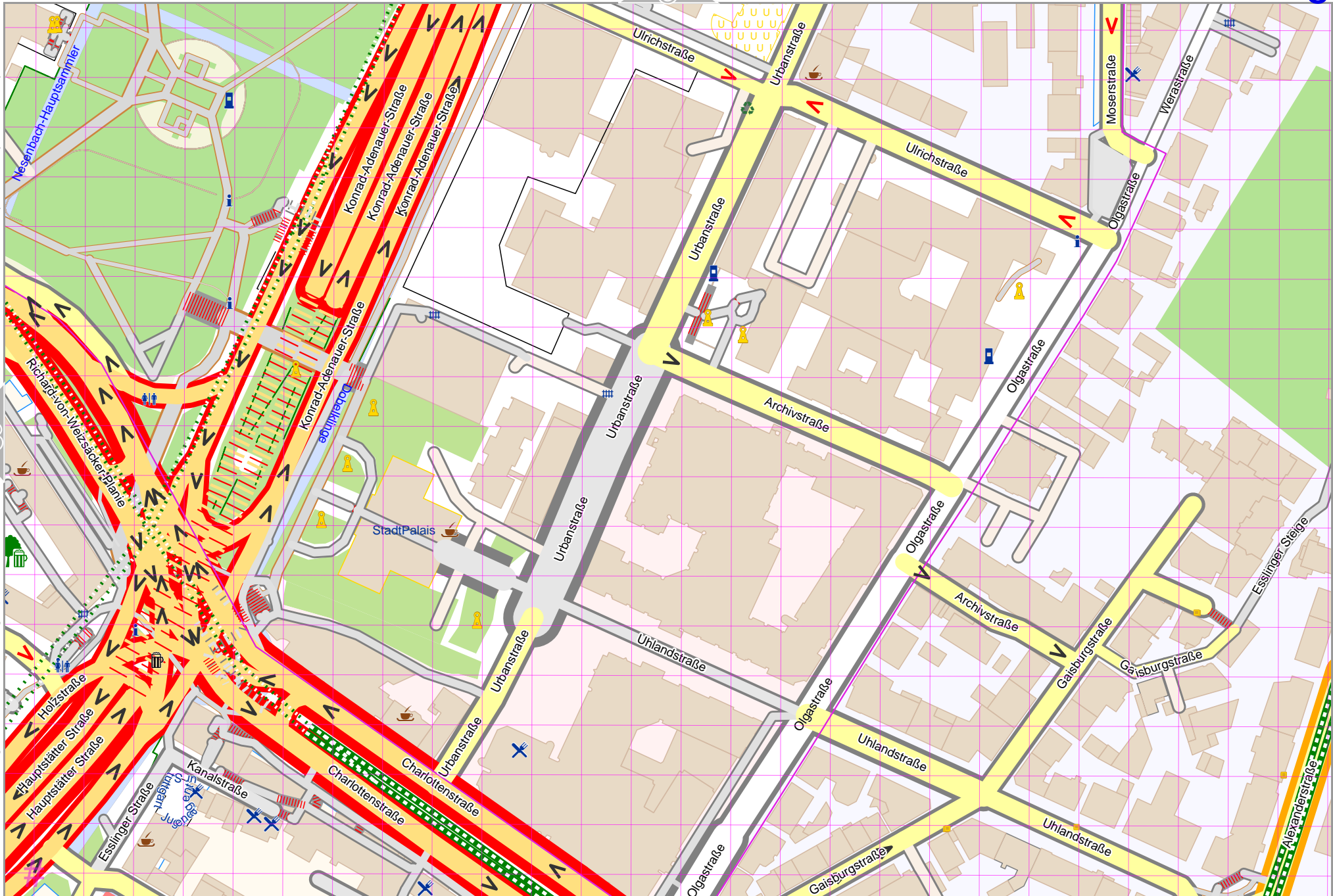
lon 9.18195 lat 48.77797

2021225_194846_Stadplan_Stuttgart_1_7000_9.17468_48.7747_372.pdf

UTM: 32 U easting 512.84 km northing 5402.44 km
UTM-Grid-width = 20m

Map data © OpenStreetMap contributors

lon 9.18195 lat 48.77473 [norm. scale = 1 / 2000]



lon 9.18921 lat 48.77797

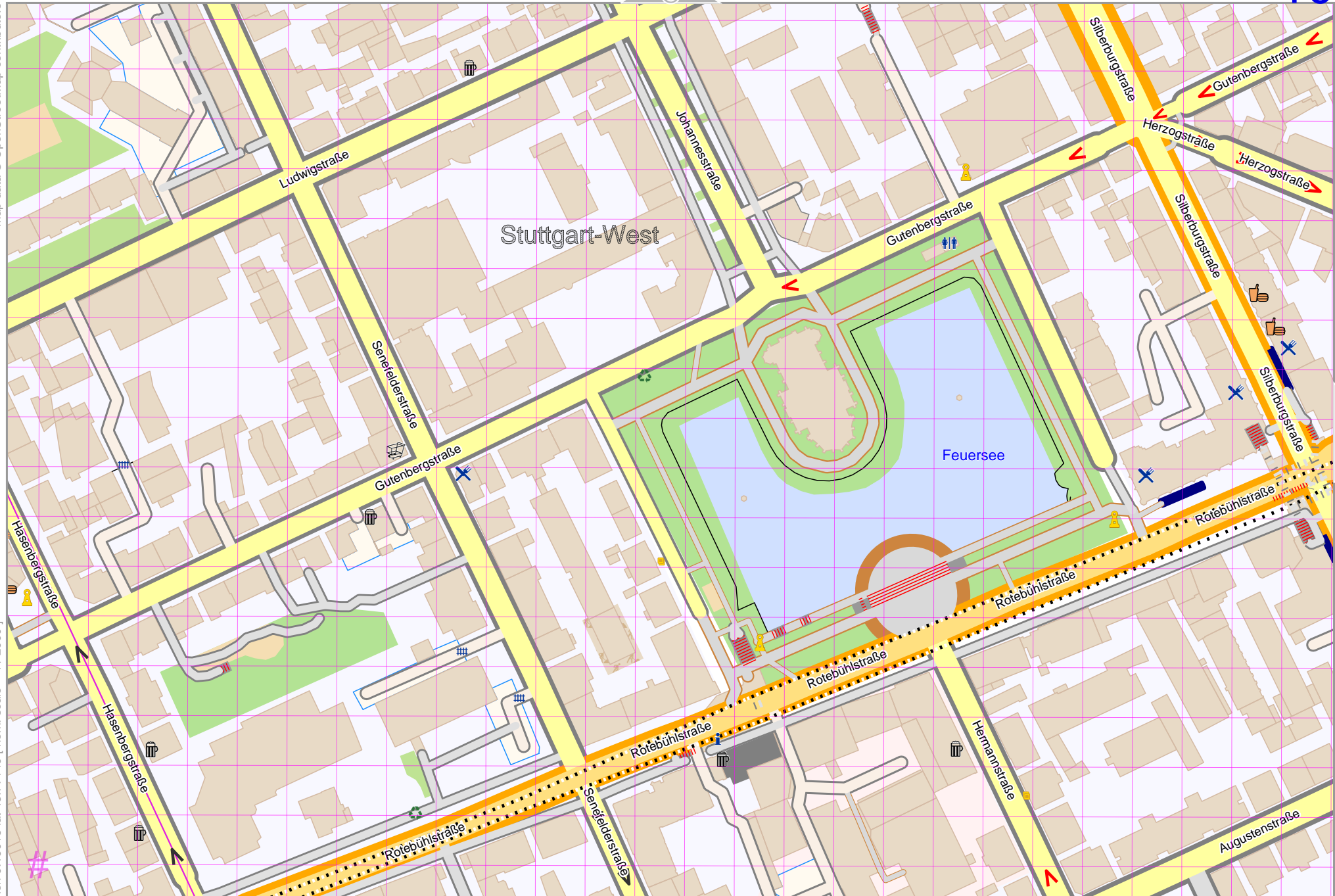
pdfmap_20221225_194846_Stadplan_Stuttgart_1_7000_9.17466_48.7747_372.pdf

UTM: 32 U easting 513.38 km northing 5402.44 km

UTM-Grid-width = 20m

Map data © OpenStreetMap contributors

[lon 9.16015 lat 48.77149 [norm. scale = 1/2000]]



lon 9.16742 lat 48.77473

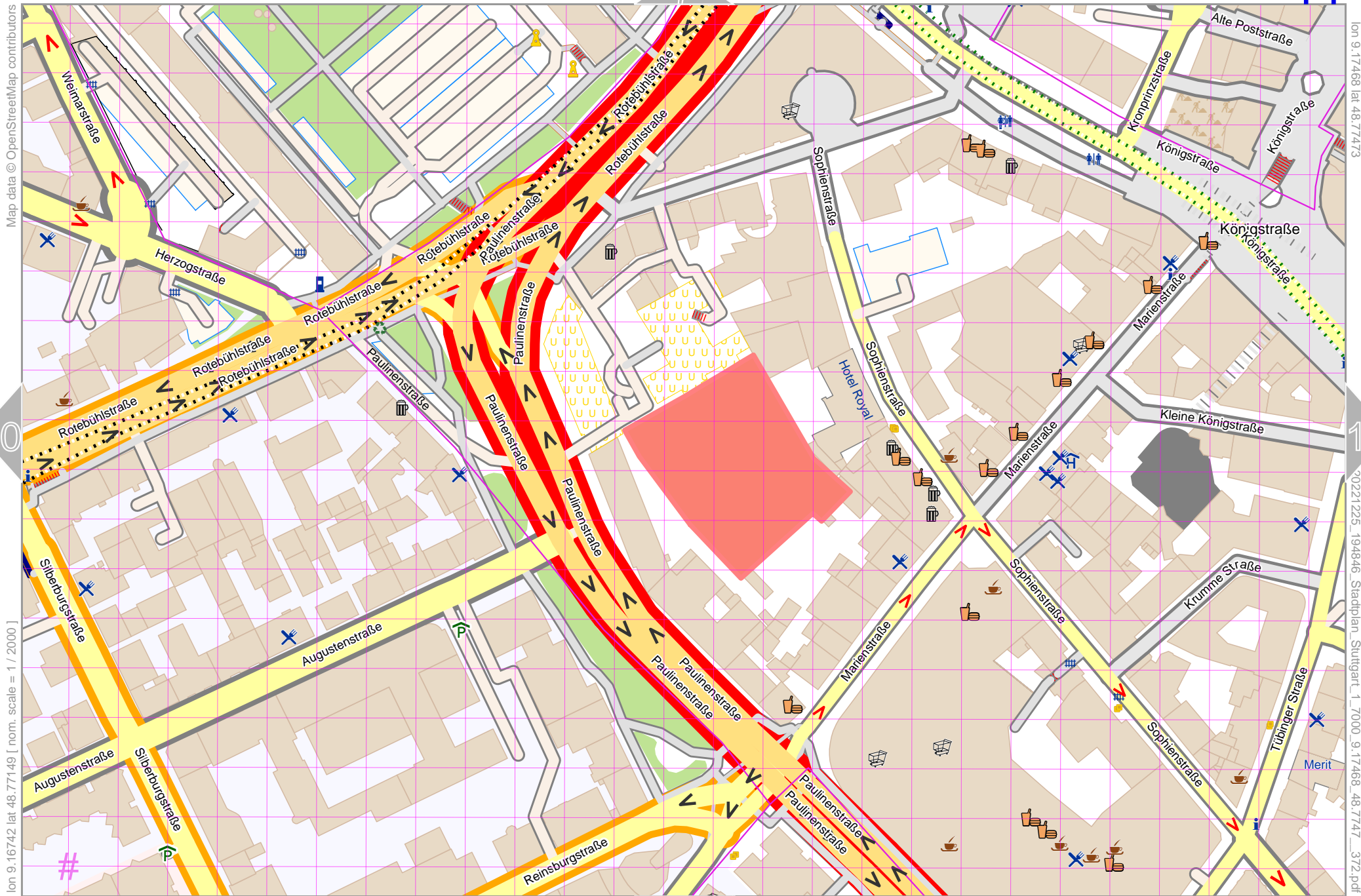
20221225_194846_Stadplan_Stuttgart_1_7000_9.17468_48.7747_372.pdf

UTM: 32 U easting 511.78 km northing 5402.08 km

UTM-Grid-width = 20m

Stadtplan Stuttgart 1:7000

top



lon 9.16742 lat 48.77149 [norm. scale = 1 / 2000]

lon 9.17468 lat 48.77473

20221225_194846_Stadplan_Stuttgart_1_7000_9.17468_48.7747_372.pdf

UTM: 32 U easting 512.32 km northing 5402.08 km
UTM-Grid-width = 20m

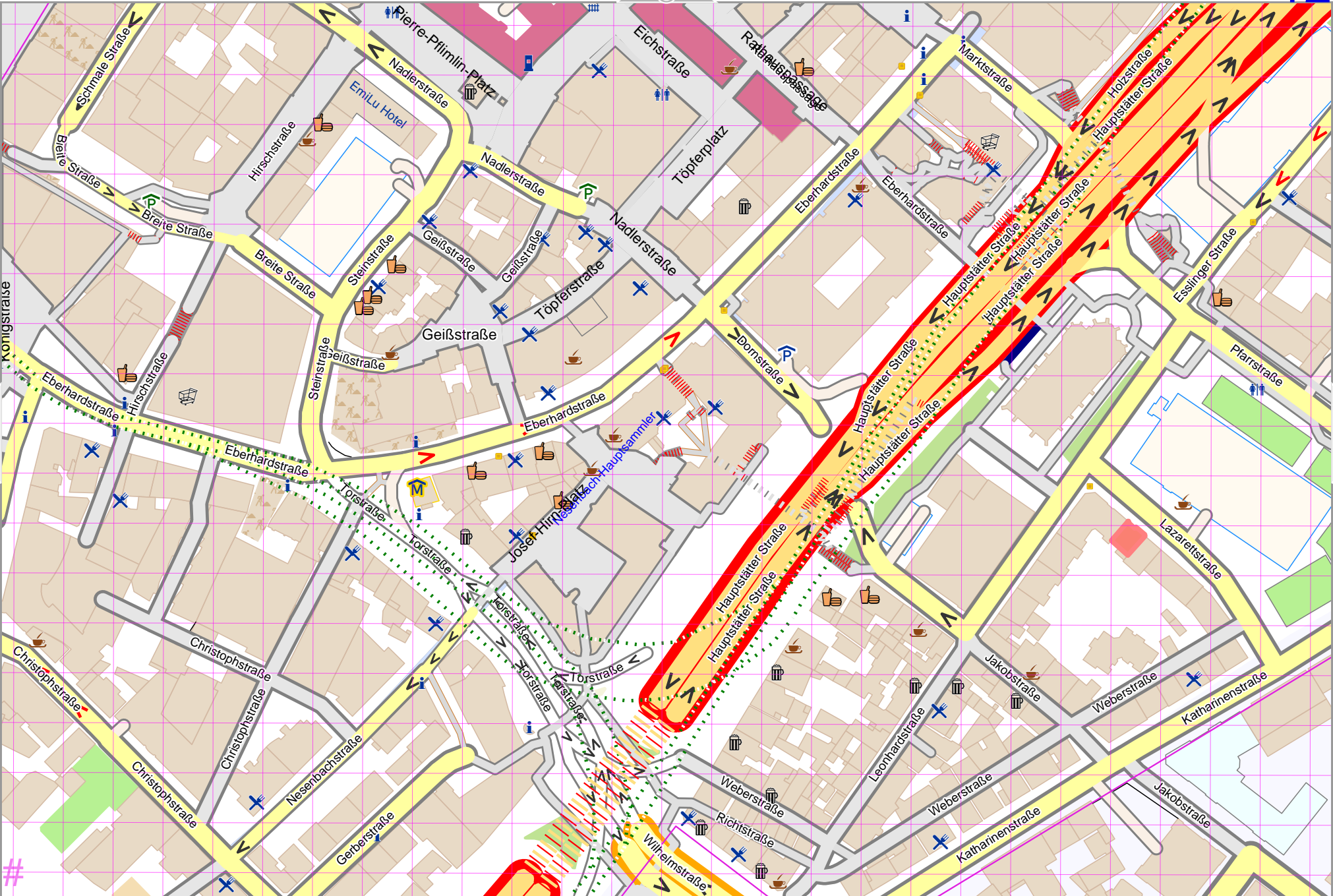
Stadtplan Stuttgart 1:7000

top

12

Map data © OpenStreetMap contributors

lon 9.17468 lat 48.77149 [nom. scale = 1 / 2000]



lon 9.18195 lat 48.77473

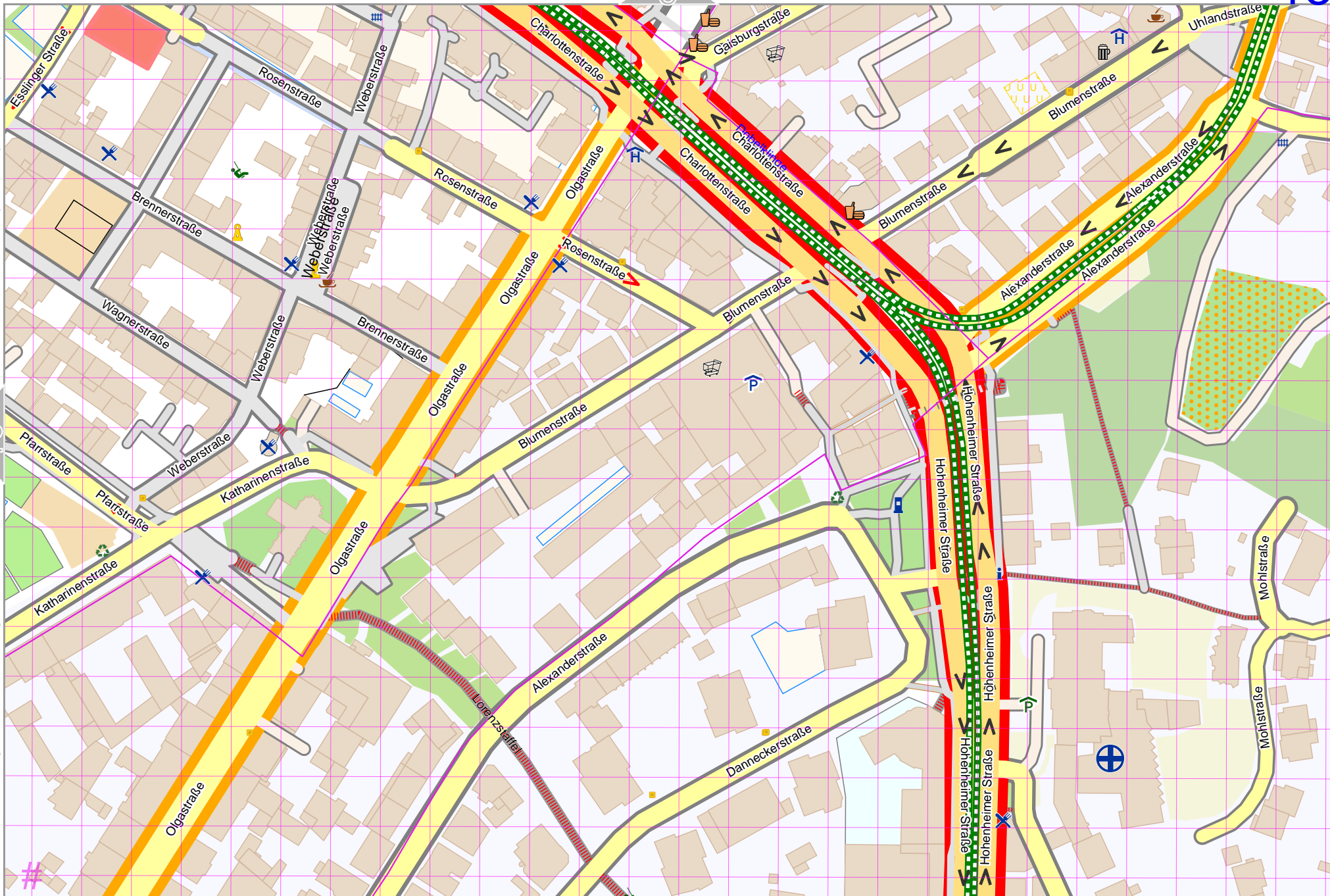
20221225_194846_Stadplan_Stuttgart_1_7000_9.17468_48.7747_372.pdf

UTM: 32 U easting 512.84 km northing 5402.08 km
UTM-Grid-width = 20m

16

Map data © OpenStreetMap contributors

lon 9.18195 lat 48.77149 [nom. scale = 1 / 2000]



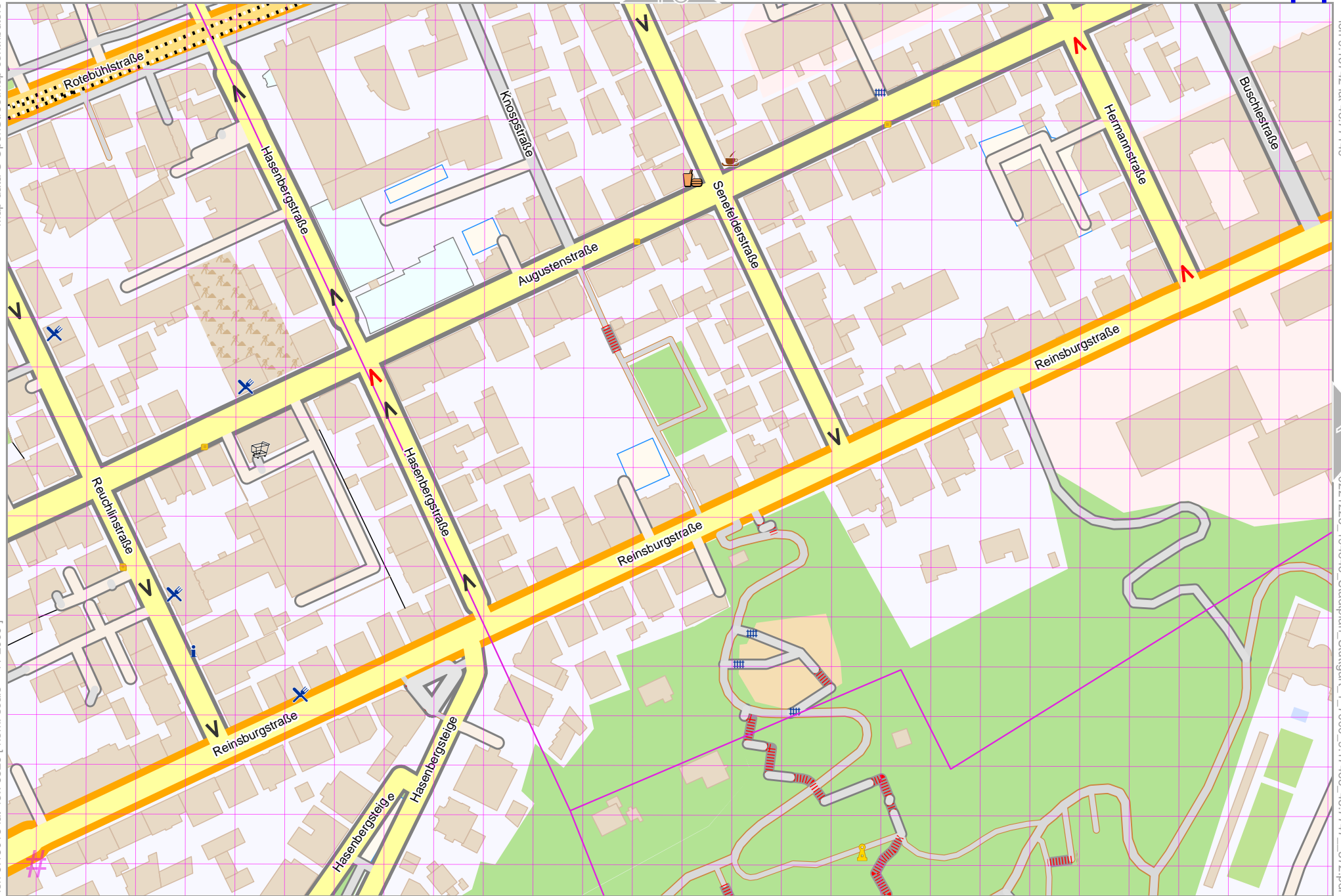
lon 9.18921 lat 48.77473

pdfmap_20221225_194846_Stadtplan_Stuttgart_1_7000_9.17468_48.7747_372.pdf

UTM: 32 U easting 513.38 km northing 5402.08 km
UTM-Grid-width = 20m

Map data © OpenStreetMap contributors

[lon 9.16015 lat 48.76826 [nom. scale = 1 / 2000]



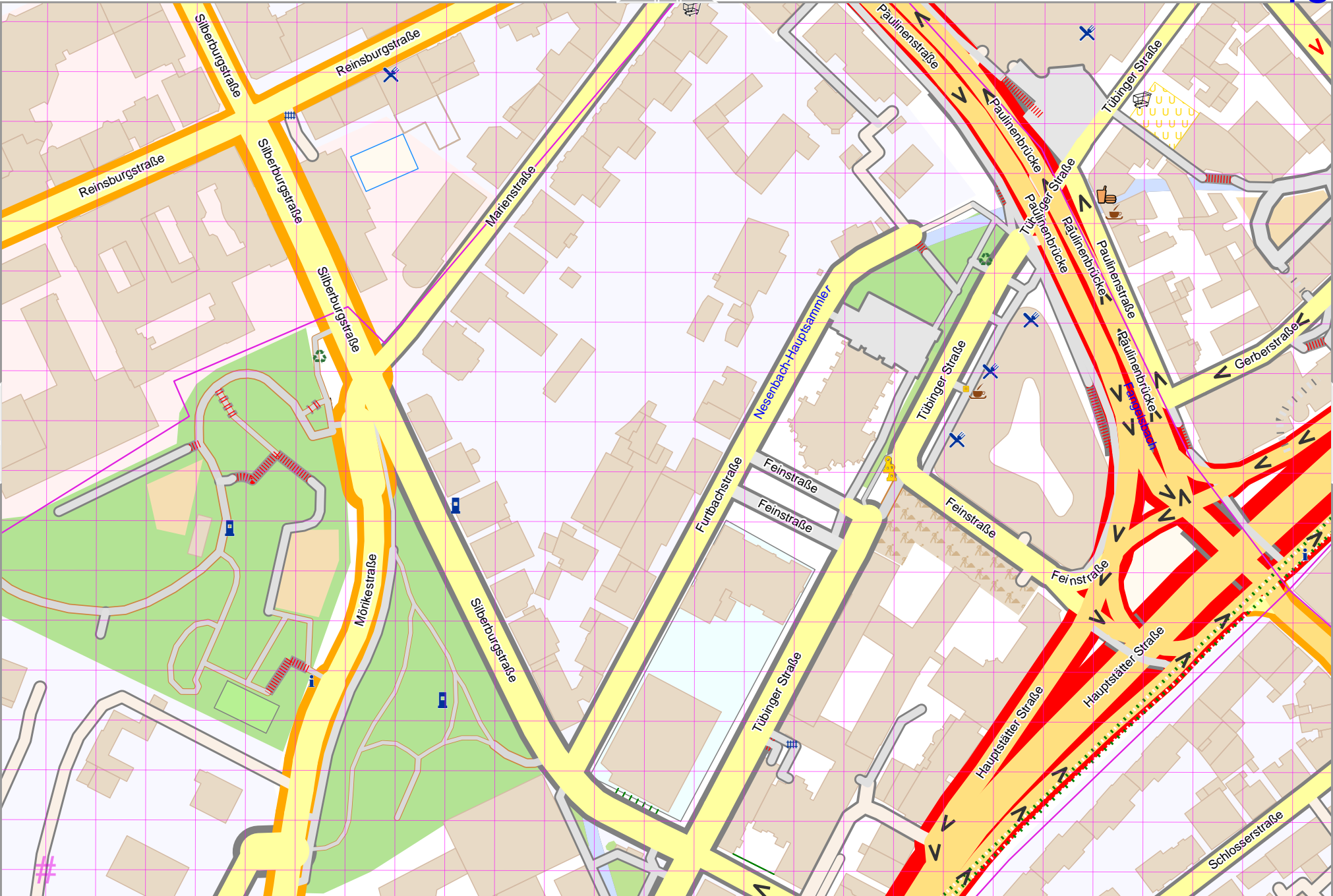
lon 9.16742 lat 48.77149

0221225_194846_Stadplan_Stuttgart_1_7000_9:17468_48.7747_372.pdf

UTM: 32 U easting 511.78 km northing 5401.72 km
UTM-Grid-width = 20m

Map data © OpenStreetMap contributors

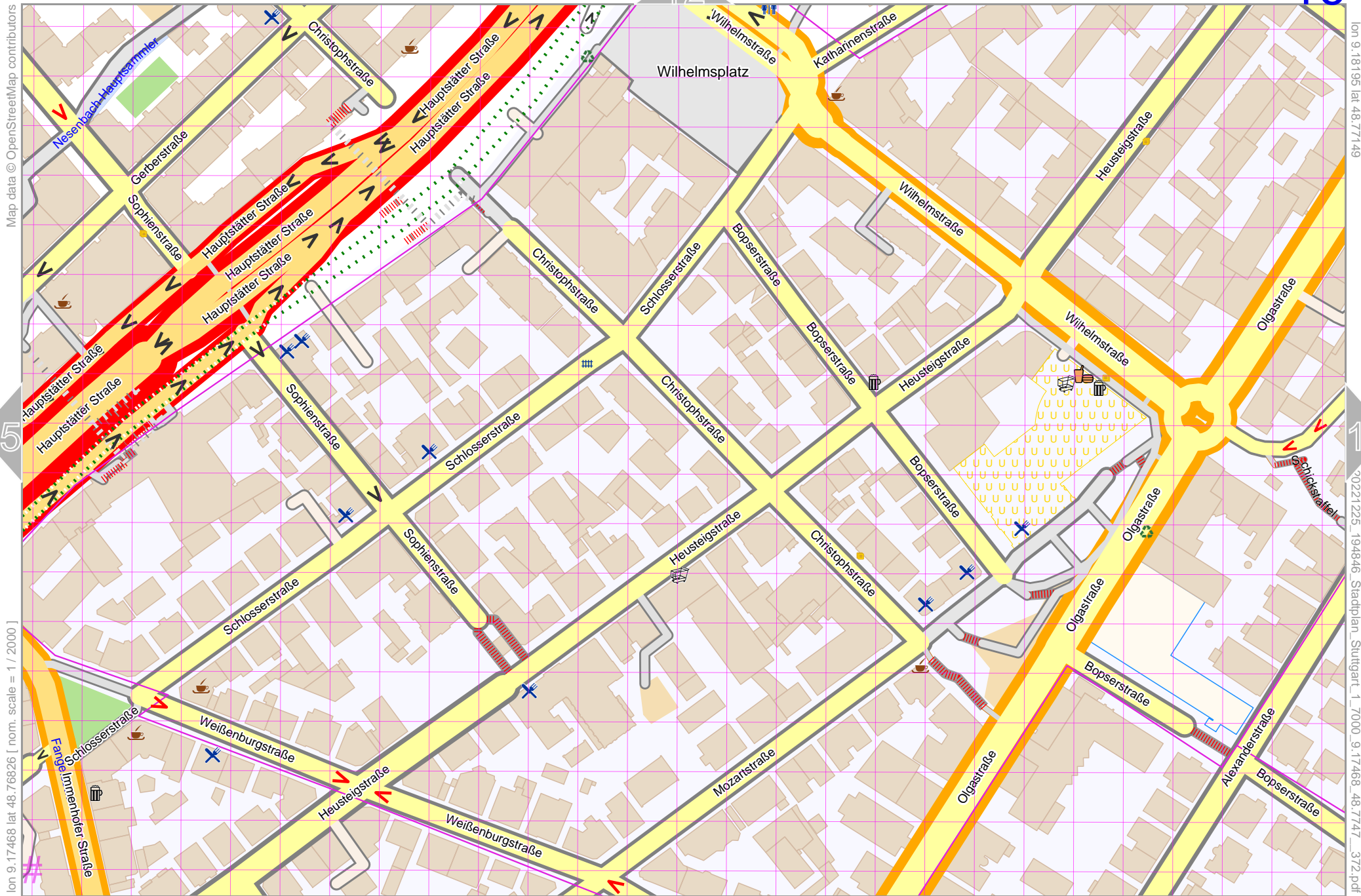
lon 9.16742 lat 48.76826 [nom. scale = 1 / 2000]



lon 9.17468 lat 48.77149

20221225_194846_Stadtplan_Stuttgart_1_7000_9.17468_48.77147_372.pdf

UTM: 32 U easting 512.32 km northing 5401.72 km
UTM-Grid-width = 20m



Map data © OpenStreetMap contributors

lon 9.18195 lat 48.77149

lon 9.17468 lat 48.76826 [norm. scale = 1 / 2000]

2021225_194846_Stadplan_Stuttgart_1_7000_9.17468_48.7747_372.pdf

UTM: 32 U easting 512.84 km northing 5401.72 km
UTM-Grid-width = 20m

