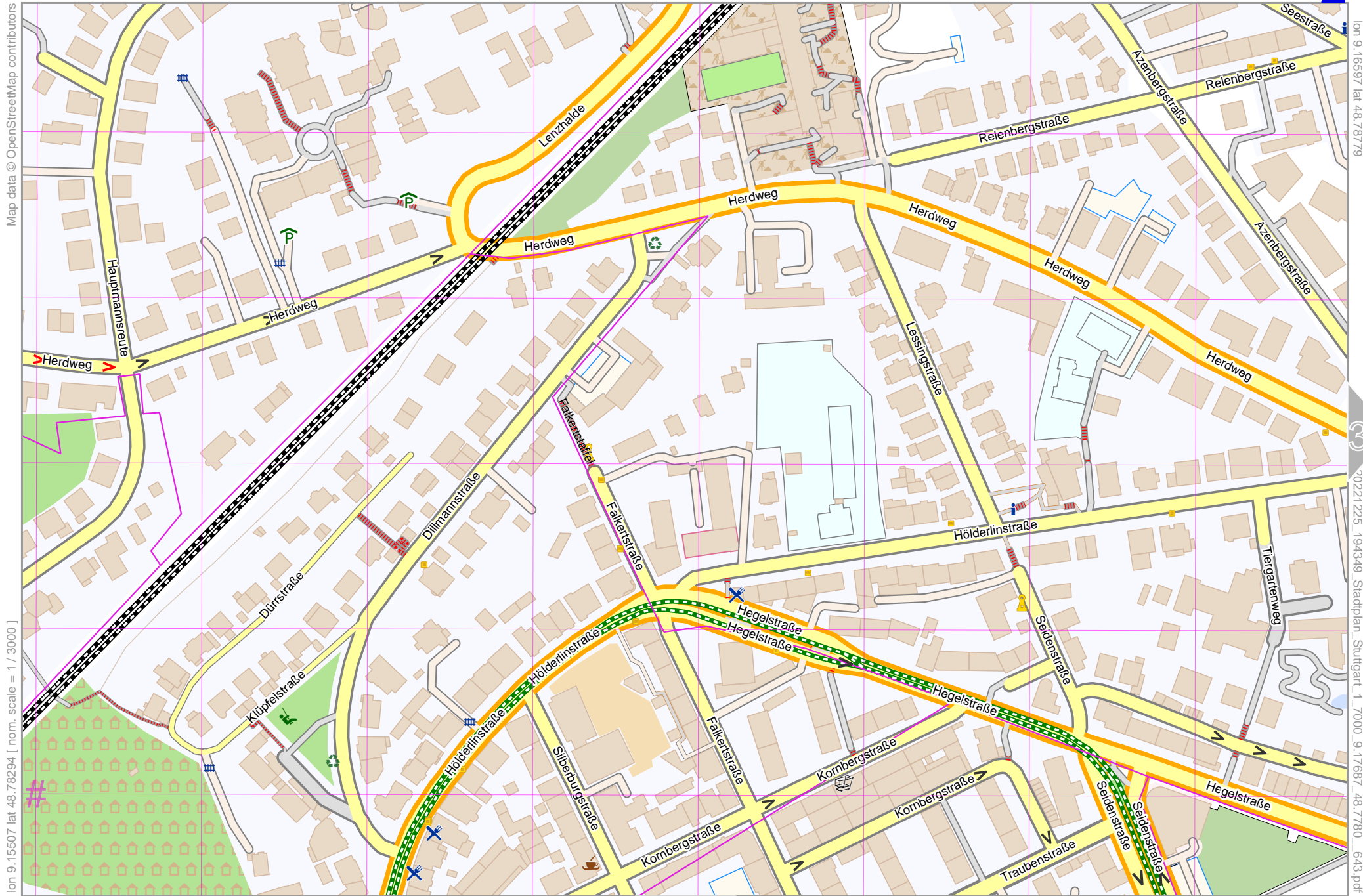




# Stadtplan Stuttgart 1:7000



lon 9.15507 lat 48.78294 [ nom. scale = 1 / 3000 ]

lon 9.16597 lat 48.78779

2021.225\_194349\_Stadtplan\_Stuttgart\_1\_7000\_9.17687\_48.7780\_643.pdf

# UTM: 32 U easting 511.40 km northing 5403.40 km  
UTM-Grid-width = 100m

# Stadtplan Stuttgart 1:7000

3

lon 9.17687 lat 48.78779



lon 9.16597 lat 48.78294 [ nom. scale = 1 / 3000 ]

20221225\_194349\_Stadtplan\_Stuttgart\_1\_7000\_9.17687\_48.7780\_643.pdf

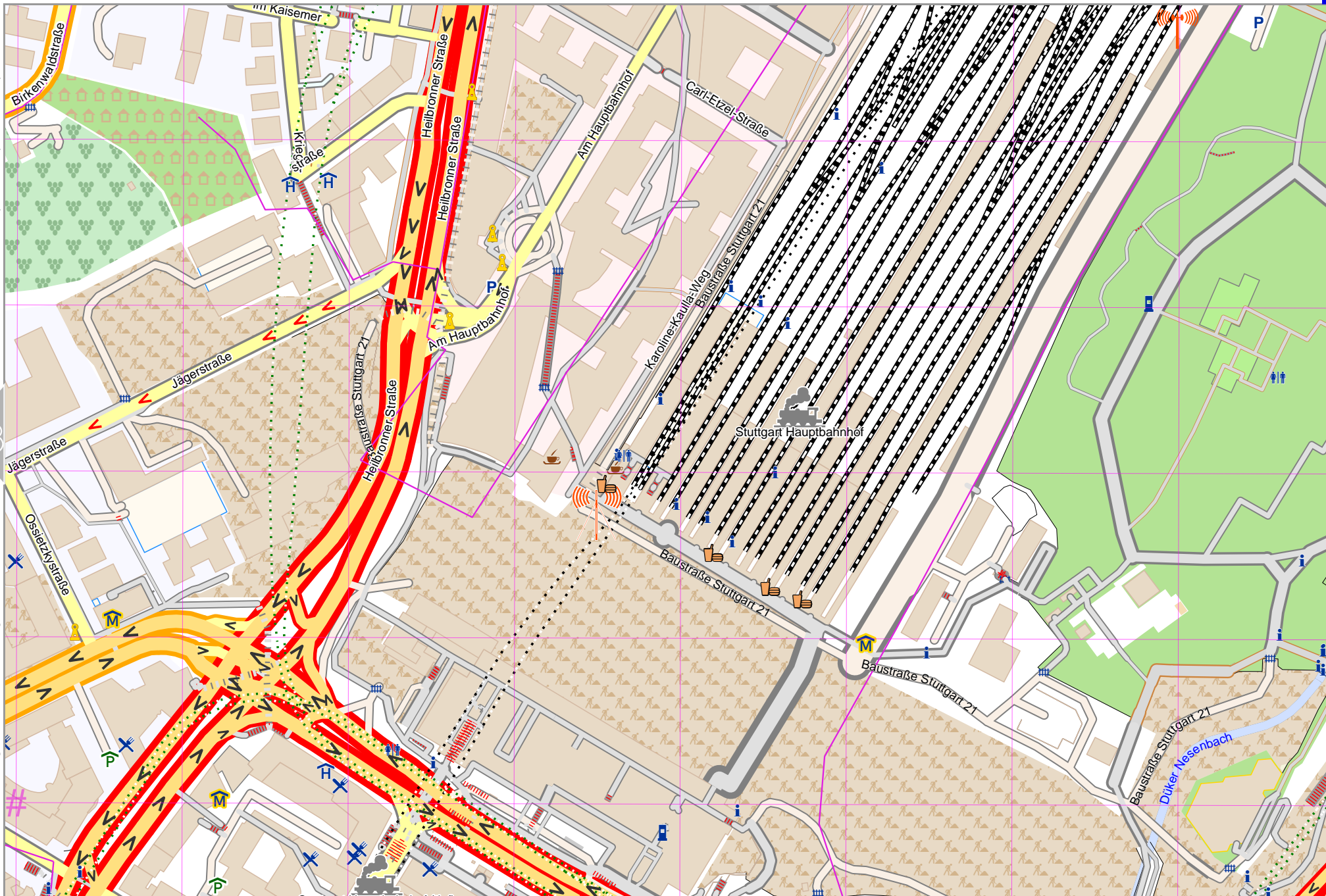
# UTM: 32 U easting 512.20 km northing 5403.40 km  
UTM-Grid-width = 100m

Map data © OpenStreetMap contributors

lon 9.17687 lat 48.78294 [ nom. scale = 1 / 3000 ]

lon 9.18777 lat 48.78779

20221225\_194349\_Stadplan\_Stuttgart\_1\_7000\_9.17687\_48.7780\_643.pdf



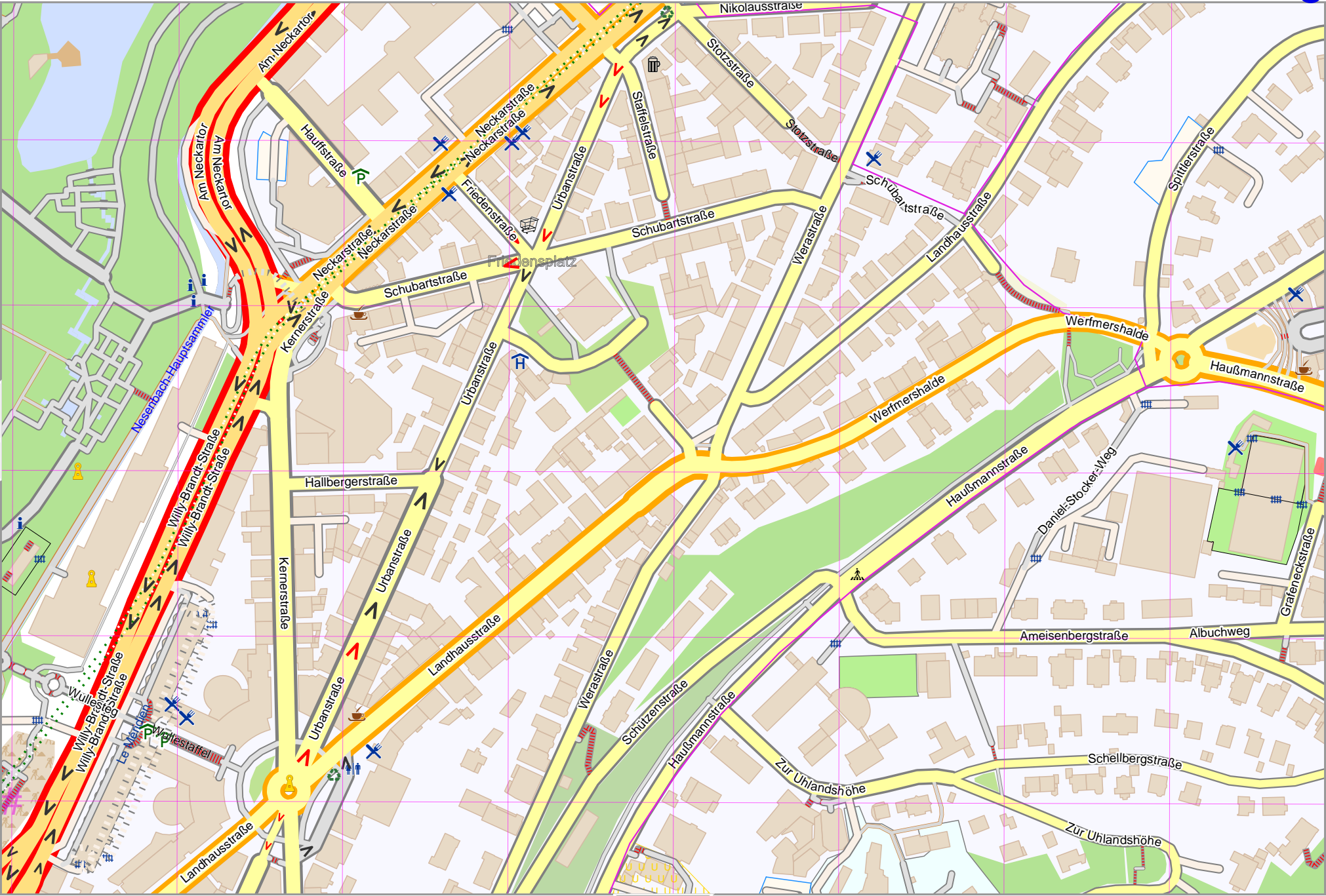
# UTM: 32 U easting 513.00 km northing 5403.40 km  
 UTM-Grid-width = 100m

Map data © OpenStreetMap contributors

lon 9.18777 lat 48.78294 [ nom. scale = 1 / 3000 ]

lon 9.19867 lat 48.78779

pdfmap\_20221225\_194349\_Stadplan\_Stuttgart\_1\_7000\_9.17687\_48.7780\_643.pdf



# UTM: 32 U easting 513.80 km northing 5403.40 km

UTM-Grid-width = 100m

# Stadtplan Stuttgart 1:7000

top

6

Map data © OpenStreetMap contributors

lon 9.15507 lat 48.77808 [ nom. scale = 1 / 3000 ]



lon 9.16597 lat 48.78294

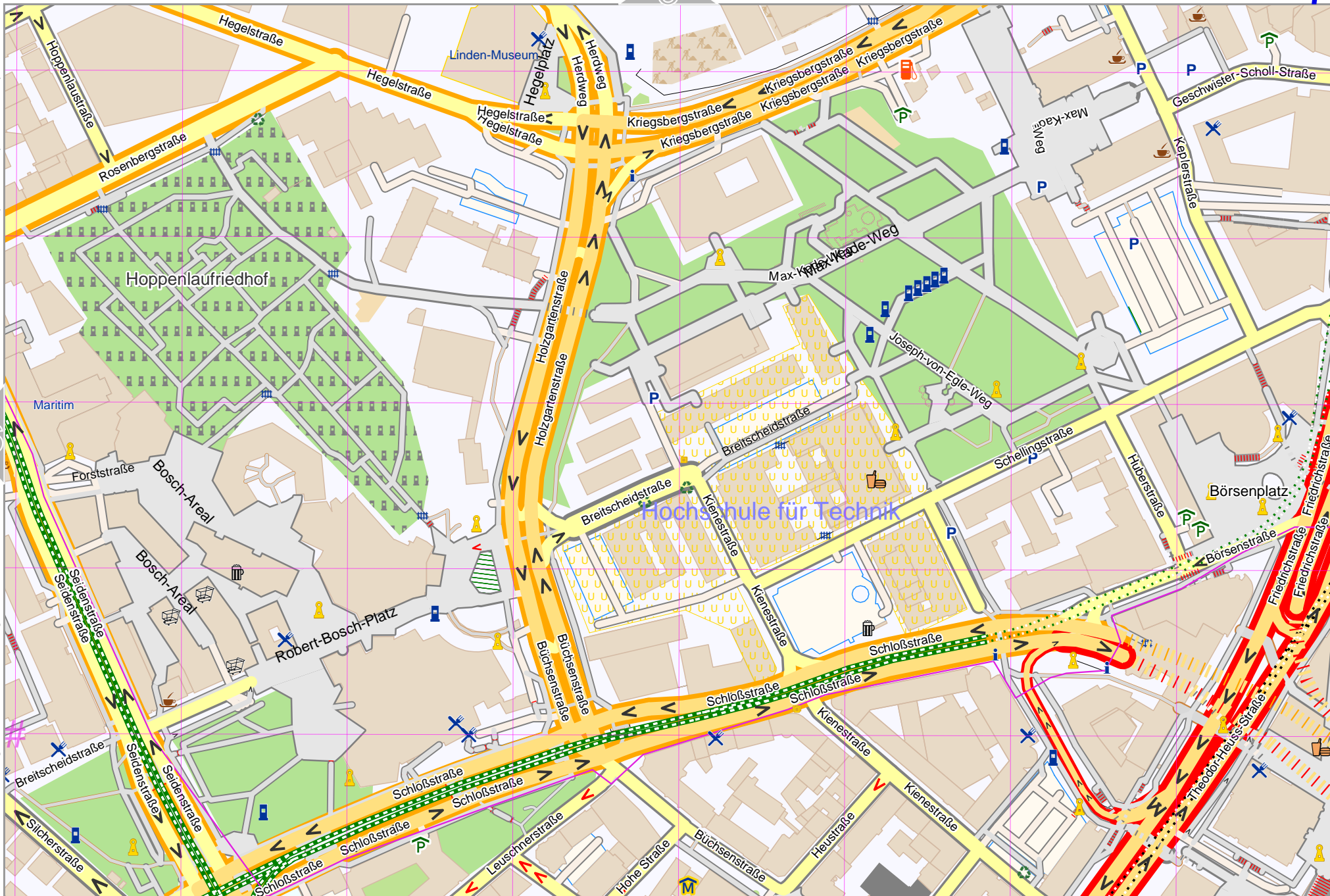
2021225\_194349\_Stadplan\_Stuttgart\_1\_7000\_9.17687\_48.7780\_643.pdf

UTM: 32 U easting 511.40 km northing 5402.80 km  
UTM-Grid-width = 100m

10

Map data © OpenStreetMap contributors

lon 9.16597 lat 48.77808 [norm. scale = 1 / 3000]



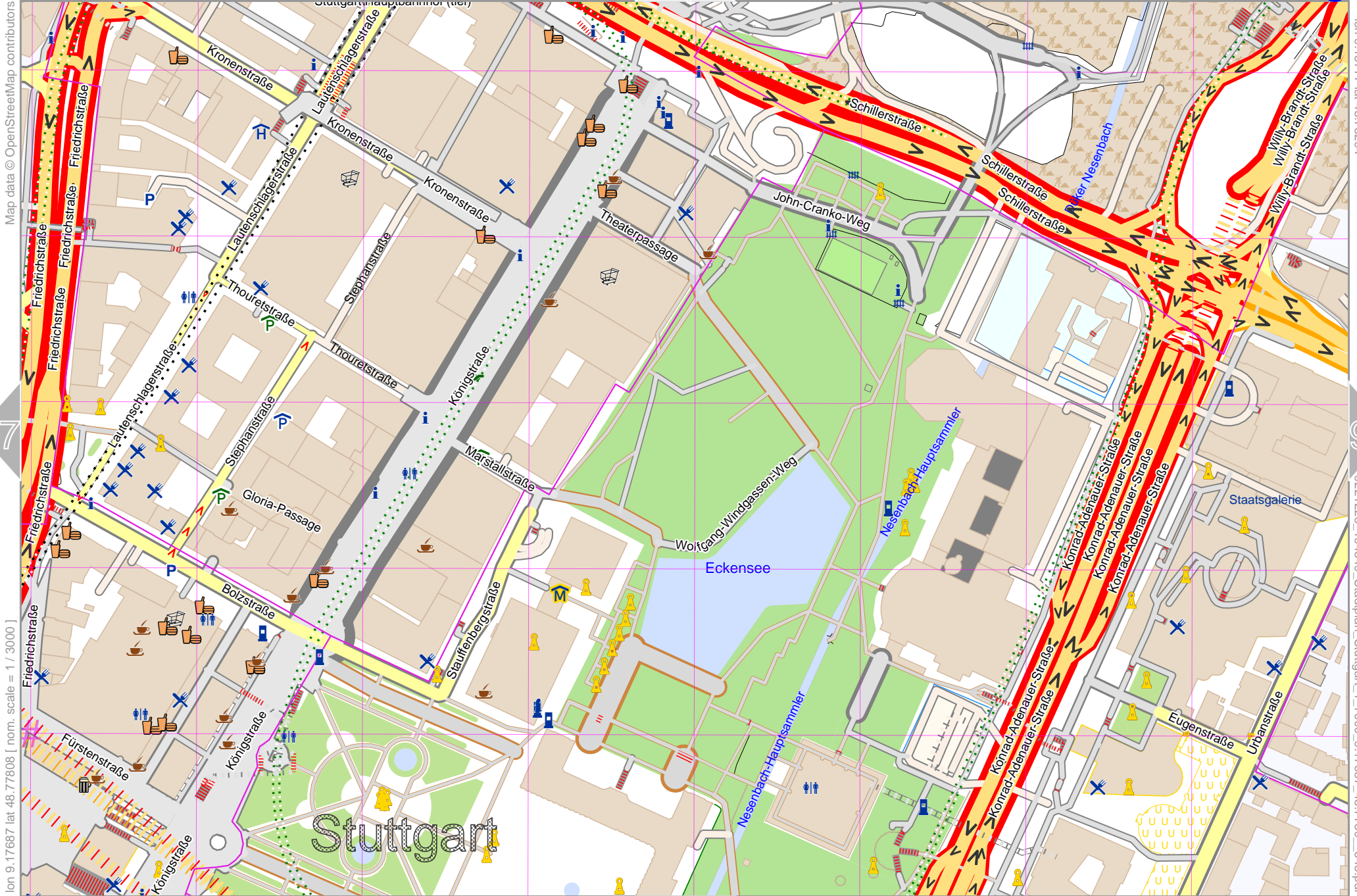
lon 9.17687 lat 48.78294

2021225\_194349\_Stadplan\_Stuttgart\_1\_7000\_9.17687\_48.7780\_643.pdf

# UTM: 32 U easting 512.20 km northing 5402.90 km  
UTM-Grid-width = 100m

# Stadtplan Stuttgart 1:7000

top



lon 9.17687 lat 48.77808 [ nom. scale = 1 / 3000 ]

Map data © OpenStreetMap contributors

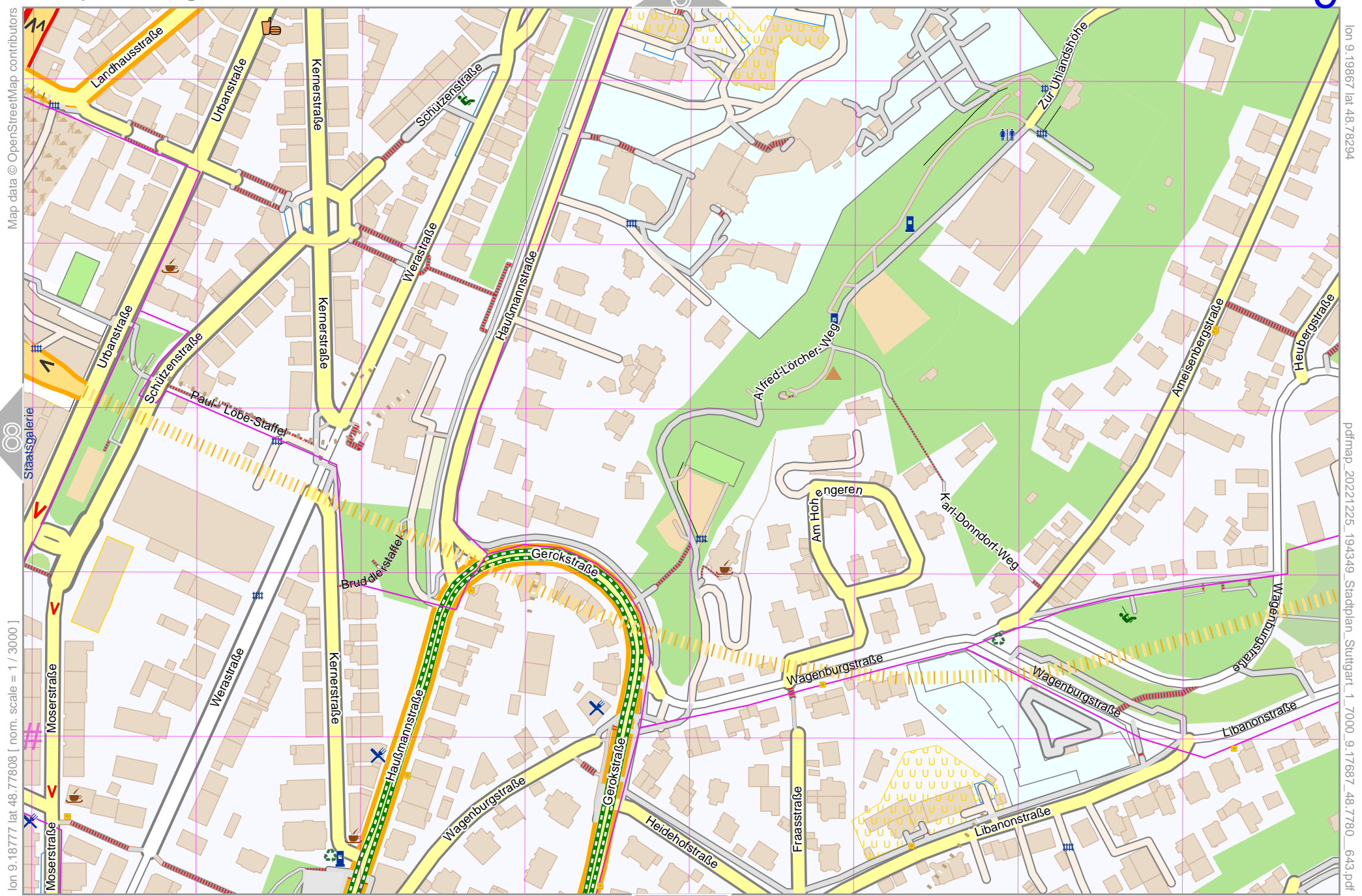
# UTM: 32 U easting 513.00 km northing 5402.90 km  
UTM-Grid-width = 100m

lon 9.18777 lat 48.78294

2021.225\_194349\_Stadtplan\_Stuttgart\_1\_7000\_9.17687\_48.7780\_643.pdf



# Stadtplan Stuttgart 1:7000



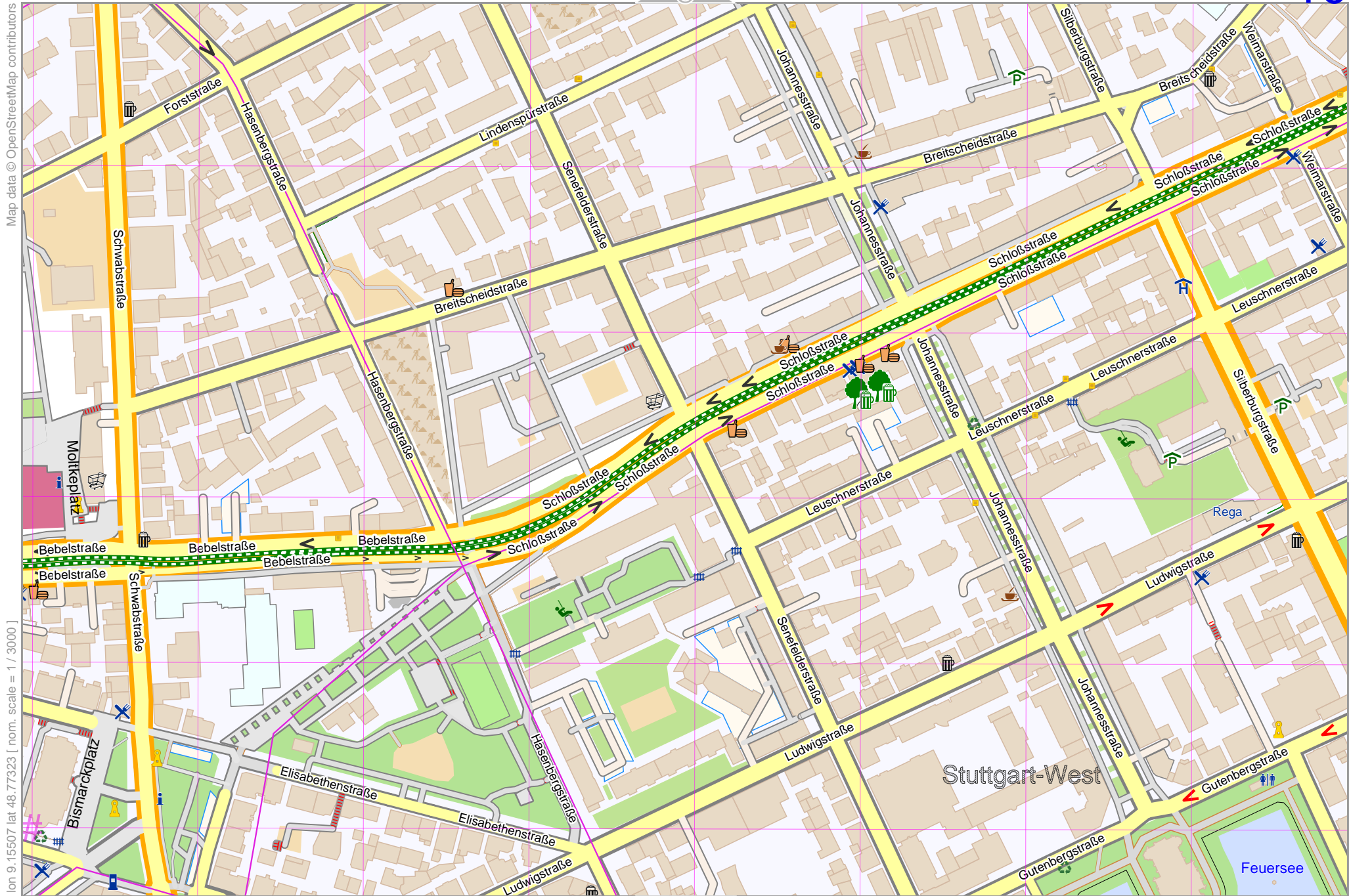
Map data © OpenStreetMap contributors

lon 9.18777 lat 48.77808 [nom. scale = 1/3000]

lon 9.19867 lat 48.78294

pdfmap\_20221225\_194349\_Stadtplan\_Stuttgart\_1\_7000\_9.17687\_48.7780\_643.pdf

# UTM: 32 U easting 513.80 km northing 5402.90 km  
UTM-Grid-width = 100m



Map data © OpenStreetMap contributors

lon 9.16597 lat 48.77808

[lon 9.15507 lat 48.77323 | nom. scale = 1 / 30000]

2021225\_194349\_Stadtplan\_Stuttgart\_1\_7000\_9.17687\_48.7780\_643.pdf

# UTM: 32 U easting 511.40 km northing 5402.30 km  
UTM-Grid-width = 100m

# Stadtplan Stuttgart 1:7000

top

11

Map data © OpenStreetMap contributors

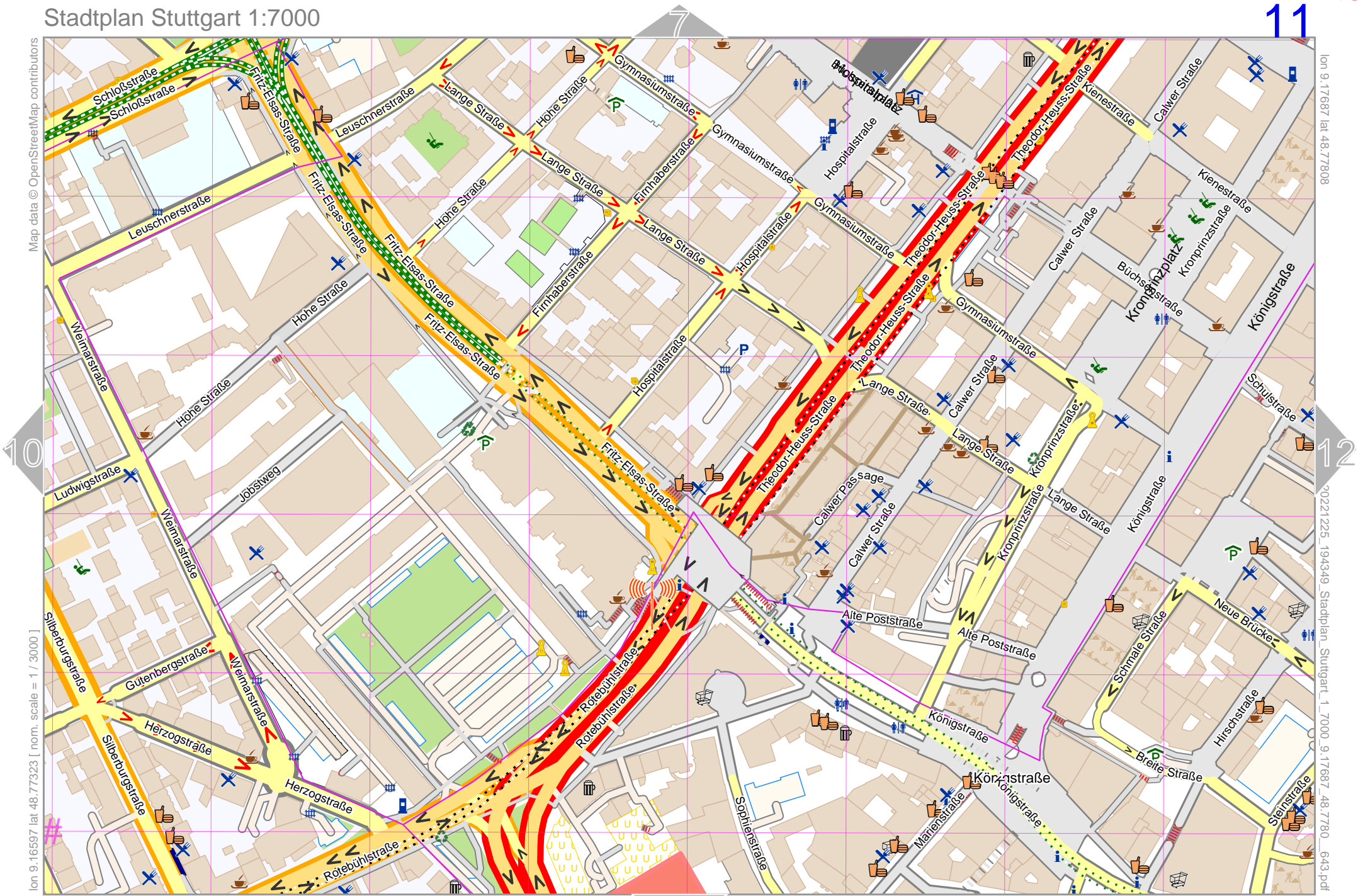
lon 9.17687 lat 48.77808

lon 9.16597 lat 48.77323 [norm. scale = 1 / 3000]

20221225\_194349\_Stadplan\_Stuttgart\_1\_7000\_9.17687\_48.7780\_643.pdf

# UTM: 32 U easting 512.20 km northing 5402.30 km  
UTM-Grid-width = 100m

15





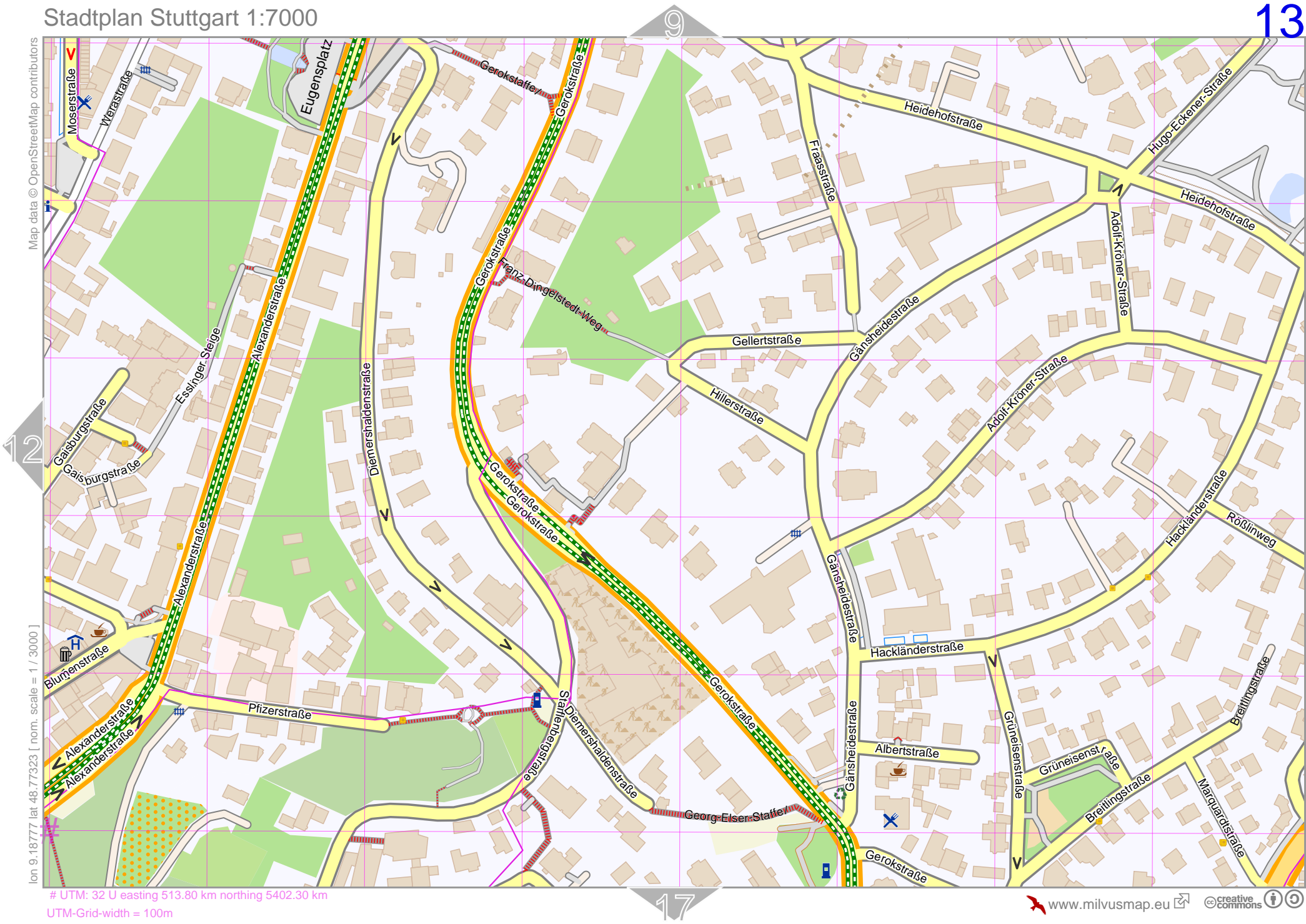
Map data © OpenStreetMap contributors

lon 9.18777 lat 48.77323 [ nom. scale = 1 / 3000 ]

# UTM: 32 U easting 513.80 km northing 5402.30 km  
UTM-Grid-width = 100m

lon 9.19867 lat 48.77808

pdfmap\_20221225\_194349\_Stadtplan\_Stuttgart\_1\_7000\_9.17687\_48.7780\_643.pdf





Map data © OpenStreetMap contributors

lon 9.16597 lat 48.77323

lon 9.15507 lat 48.76837 [ nom. scale = 1 / 3000 ]

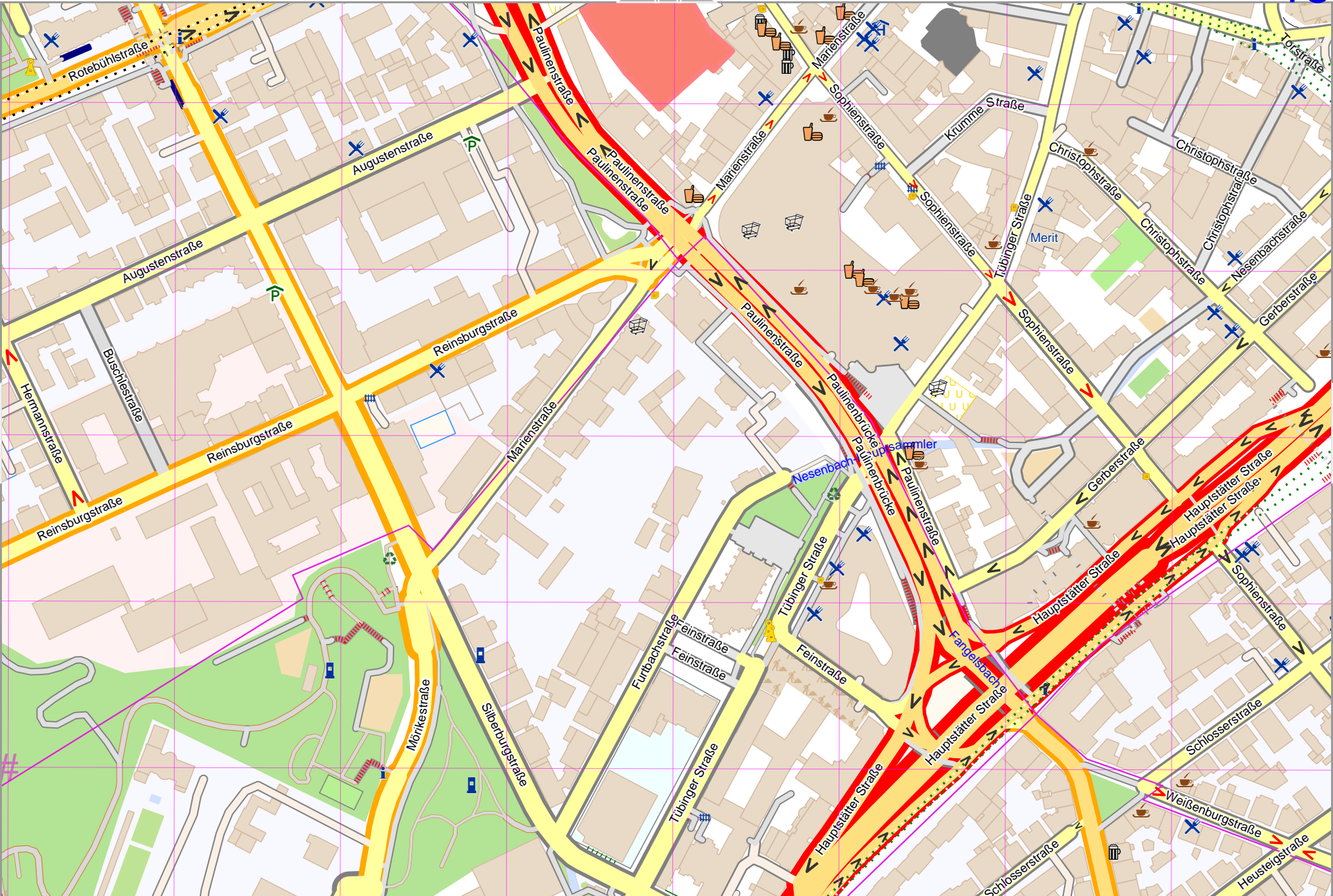
15

20221225\_194349\_Stadtplan\_Stuttgart\_1\_7000\_9\_17687\_48\_7780\_643.pdf

# UTM: 32 U easting 511.40 km northing 5401.80 km  
UTM-Grid-width = 100m

Map data © OpenStreetMap contributors

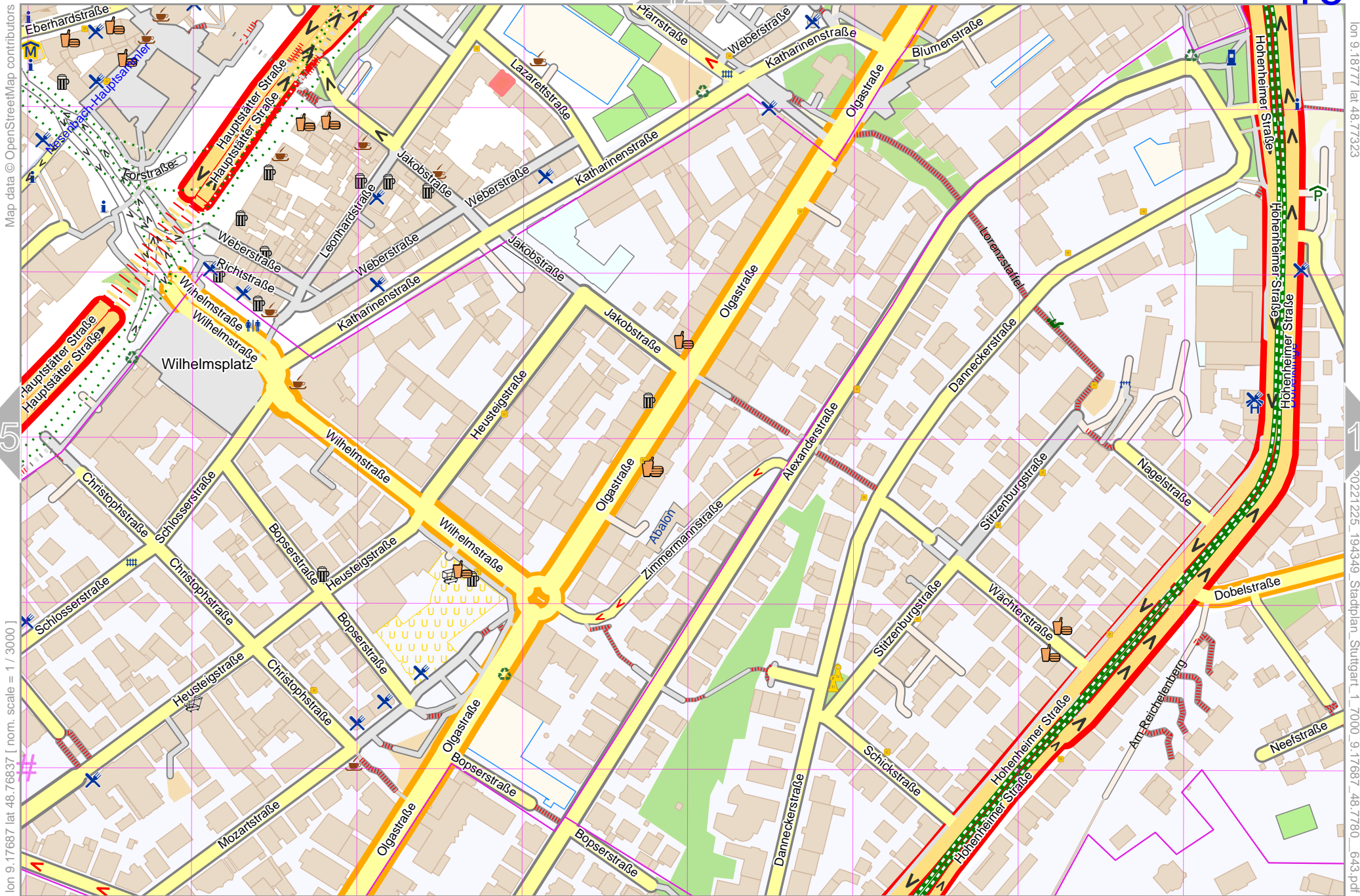
lon 9.16597 lat 48.76837 [ nom. scale = 1 / 3000 ]



lon 9.17687 lat 48.77323

20221225\_194349\_Stadtplan\_Stuttgart\_1\_7000\_9.17687\_48.7780\_643.pdf

# UTM: 32 U easting 512.20 km northing 5401.80 km  
UTM-Grid-width = 100m



lon 9.17687 lat 48.76937 [ nom. scale = 1 / 3000 ]

lon 9.18777 lat 48.77323

20221225\_194349\_Stadplan\_Stuttgart\_1\_7000\_9.17687\_48.7780\_643.pdf

# UTM: 32 U easting 513.00 km northing 5401.80 km  
UTM-Grid-width = 100m



# Stadtplan Stuttgart 1:7000

top



Map data © OpenStreetMap contributors

lon 9.18777 lat 48.77323 [ nom. scale = 1 / 3000 ]

# UTM: 32 U easting 513.80 km northing 5401.80 km  
UTM-Grid-width = 100m