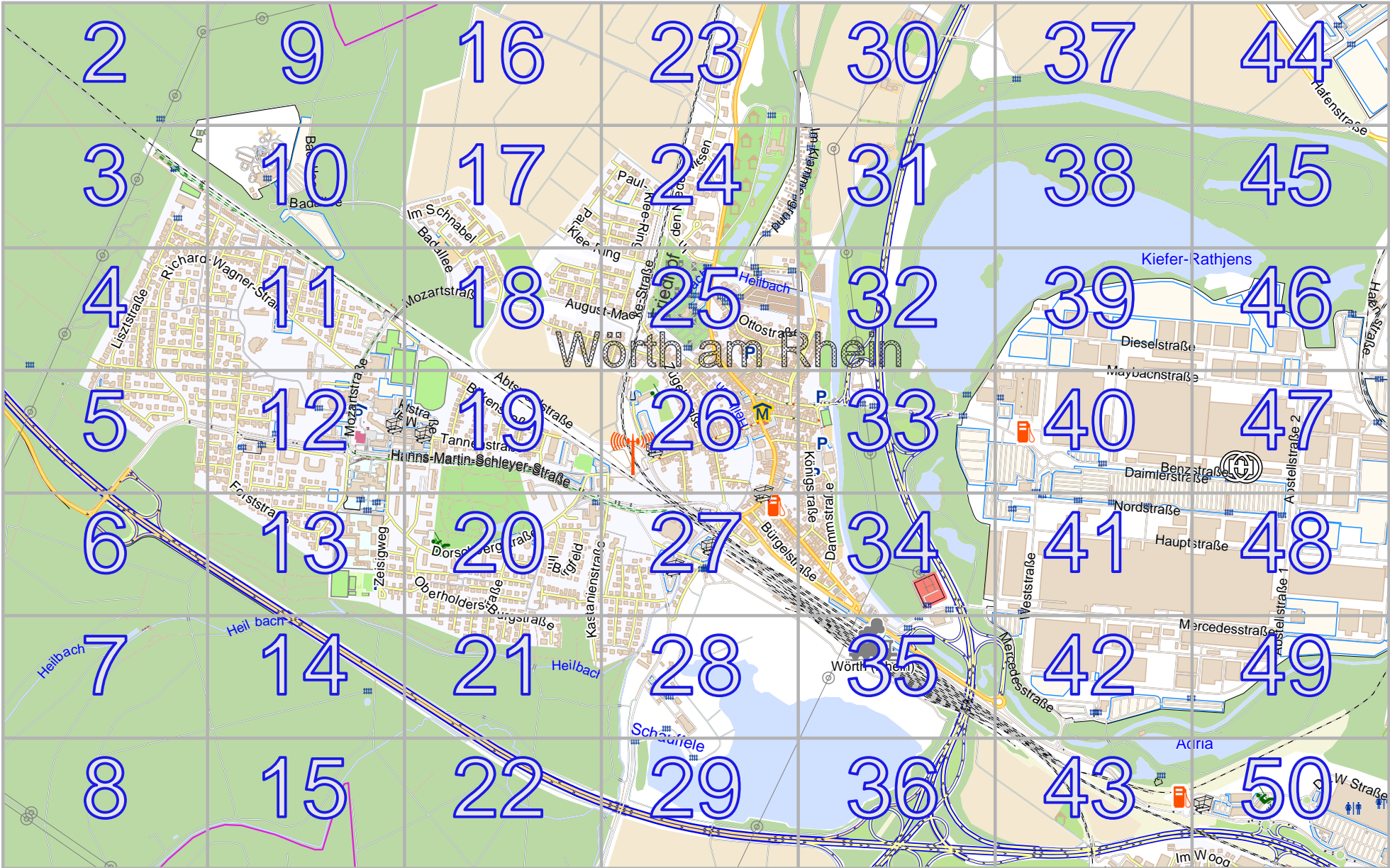


Wörth

lon 8.29618 lat 49.06436

Map data © OpenStreetMap contributors

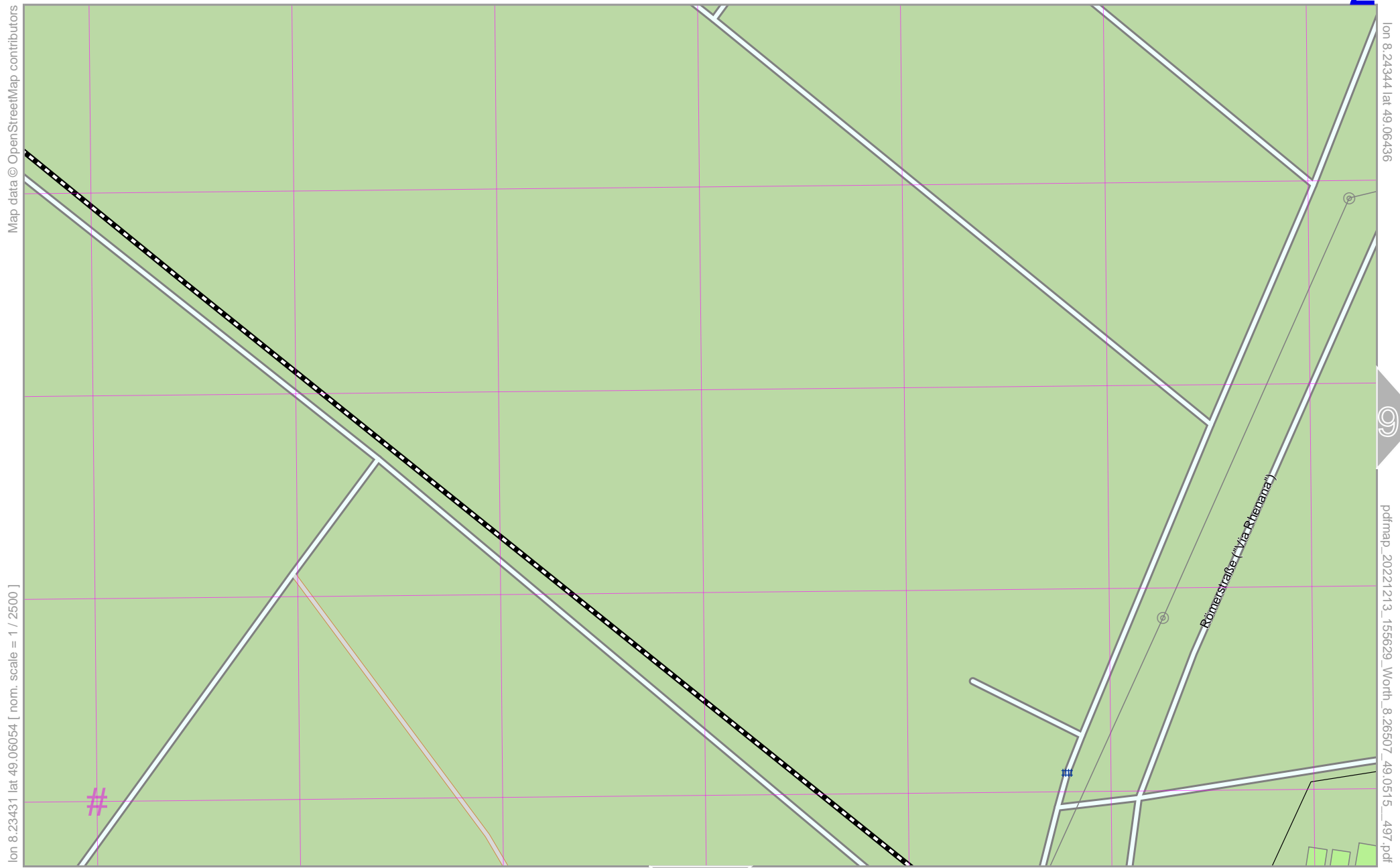


lon 8.23431 lat 49.03896
[nom. scale = 1 / 17500]

pdfmap_20221213_155629_Woerth_8.26507_49.0515_497.pdf

Wörth

2



Map data © OpenStreetMap contributors

lon 8.23431 lat 49.06054 [nom. scale = 1 / 2500]

lon 8.24344 lat 49.06436



pdfmap_20221213_155629_Worth_8.26507_49.0515_497.pdf

Römerstraße ("Via Rhemana")

H

3

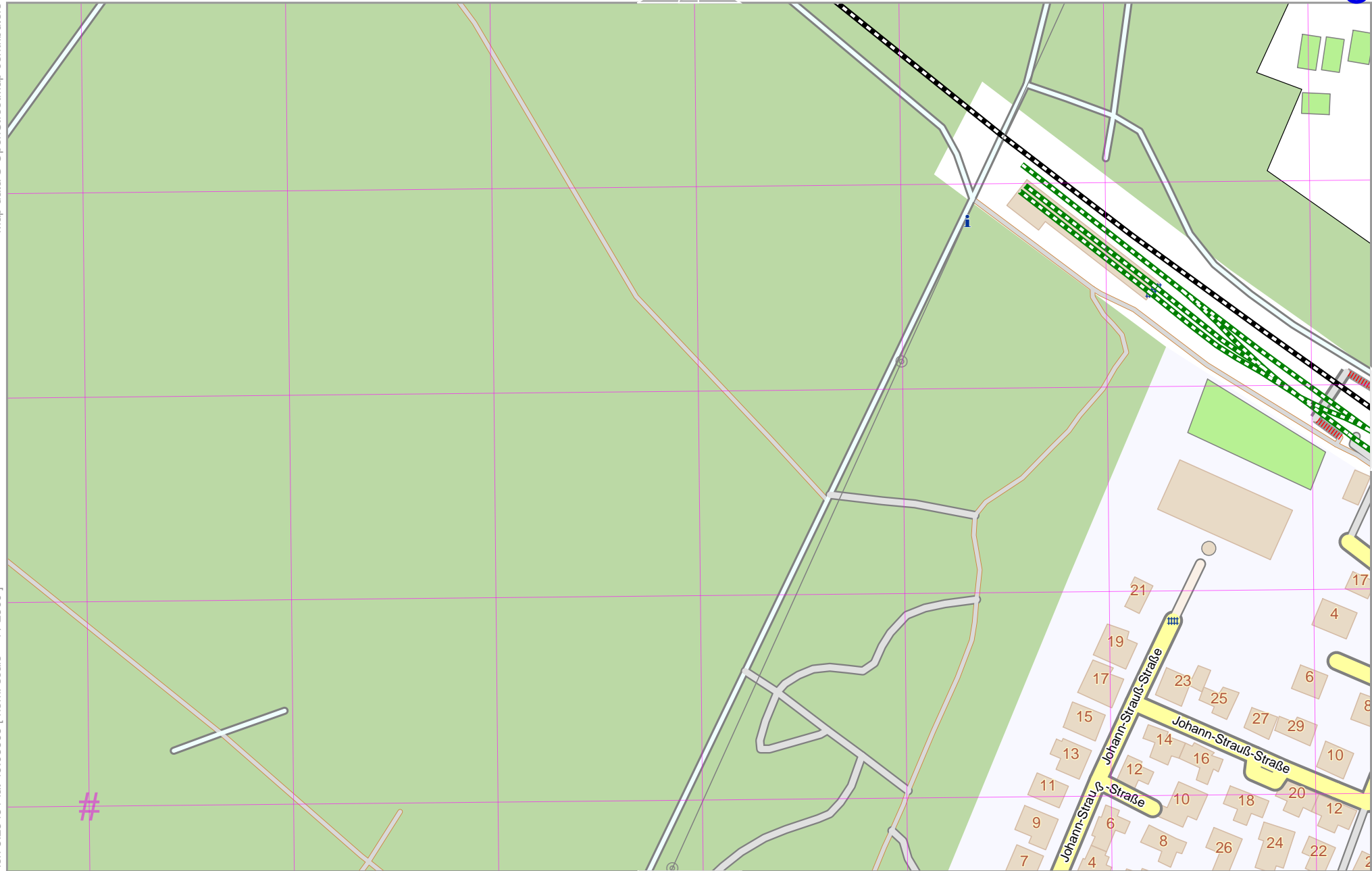
UTM: 32 U easting 444.10 km northing 5434.50 km
UTM-Grid-width = 100m

Wörth

Map data © OpenStreetMap contributors

lon 8.23431 lat 49.06695 [nom. scale = 1 / 2500]

UTM: 32 U easting 444.10 km northing 5434.10 km
UTM-Grid-width = 100m



2

3

lon 8.24344 lat 49.06077

10

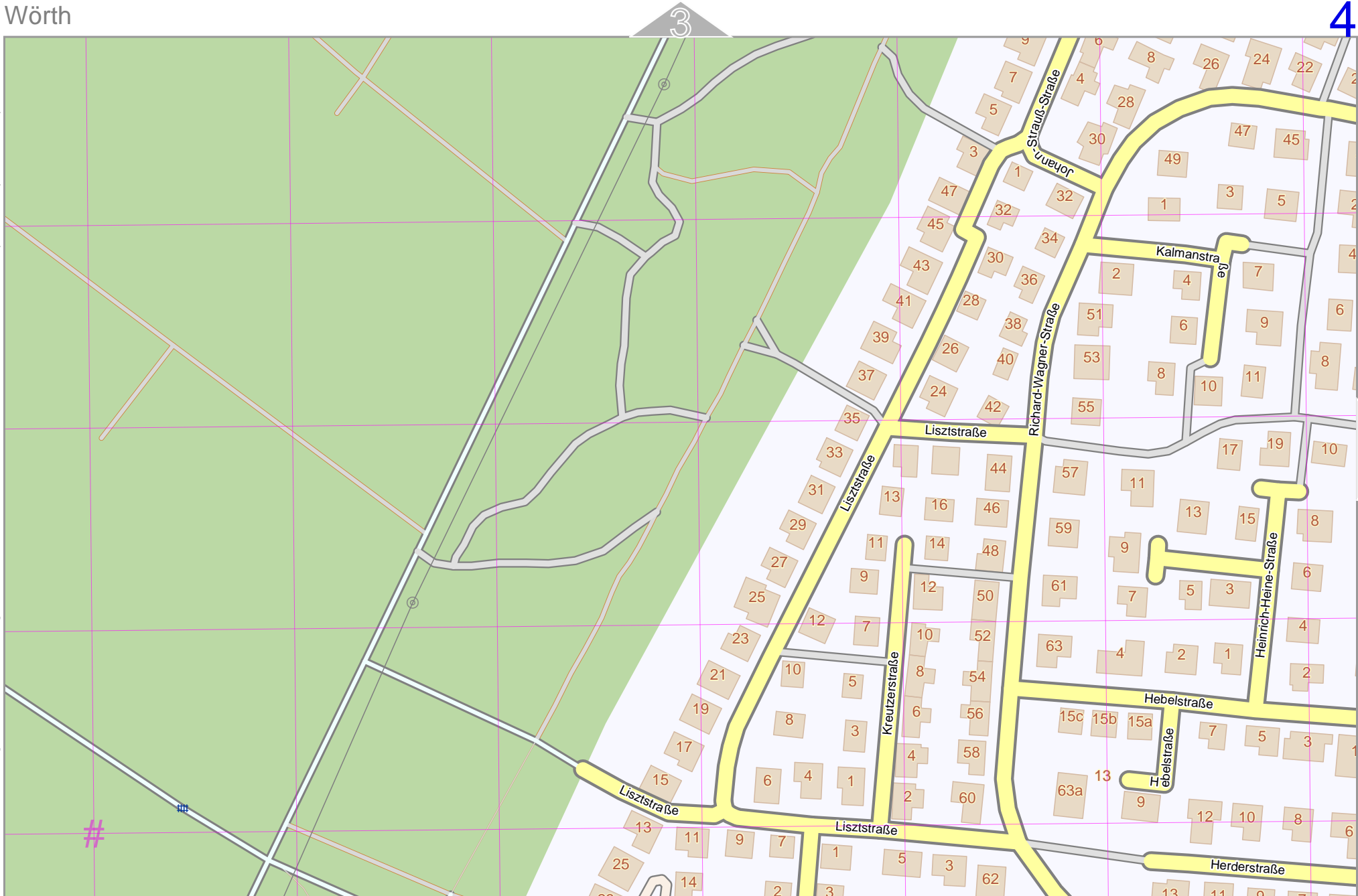
pdfmap_20221213_155629_Wörth_8.26507_49.0515_497.pdf

4

Wörth

Map data © OpenStreetMap contributors

[lon 8.23431 lat 49.05335 [nom. scale = 1 / 2500]



UTM: 32 U easting 444.10 km northing 5433.70 km
UTM-Grid-width = 100m

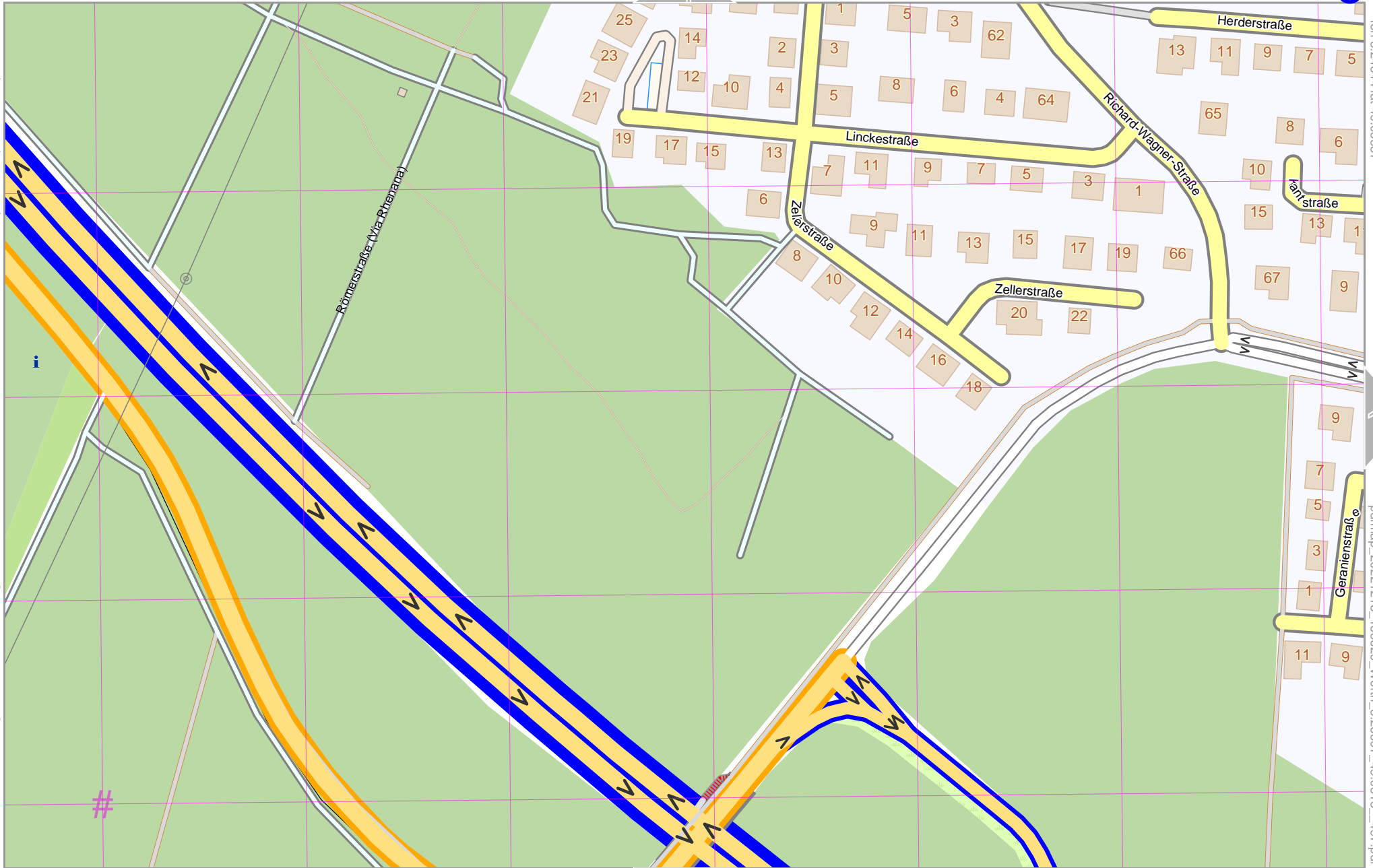
lon 8.23431 lat 49.05717

pdfmap_20221213_155629_Woerth_8.26507_49.0515_497.pdf

Wörth

Map data © OpenStreetMap contributors

lon 8.23431 lat 49.04975 [nom. scale = 1 / 2500]



UTM: 32 U easting 444.10 km northing 5433.30 km
UTM-Grid-width = 100m

lon 8.23431 lat 49.05357

pdfmap_20221213_155629_Woerth_8.26507_49.0515_497.pdf

Wörth

Map data © OpenStreetMap contributors

lon 8.23431 lat 49.04616 [nom. scale = 1 / 2500]

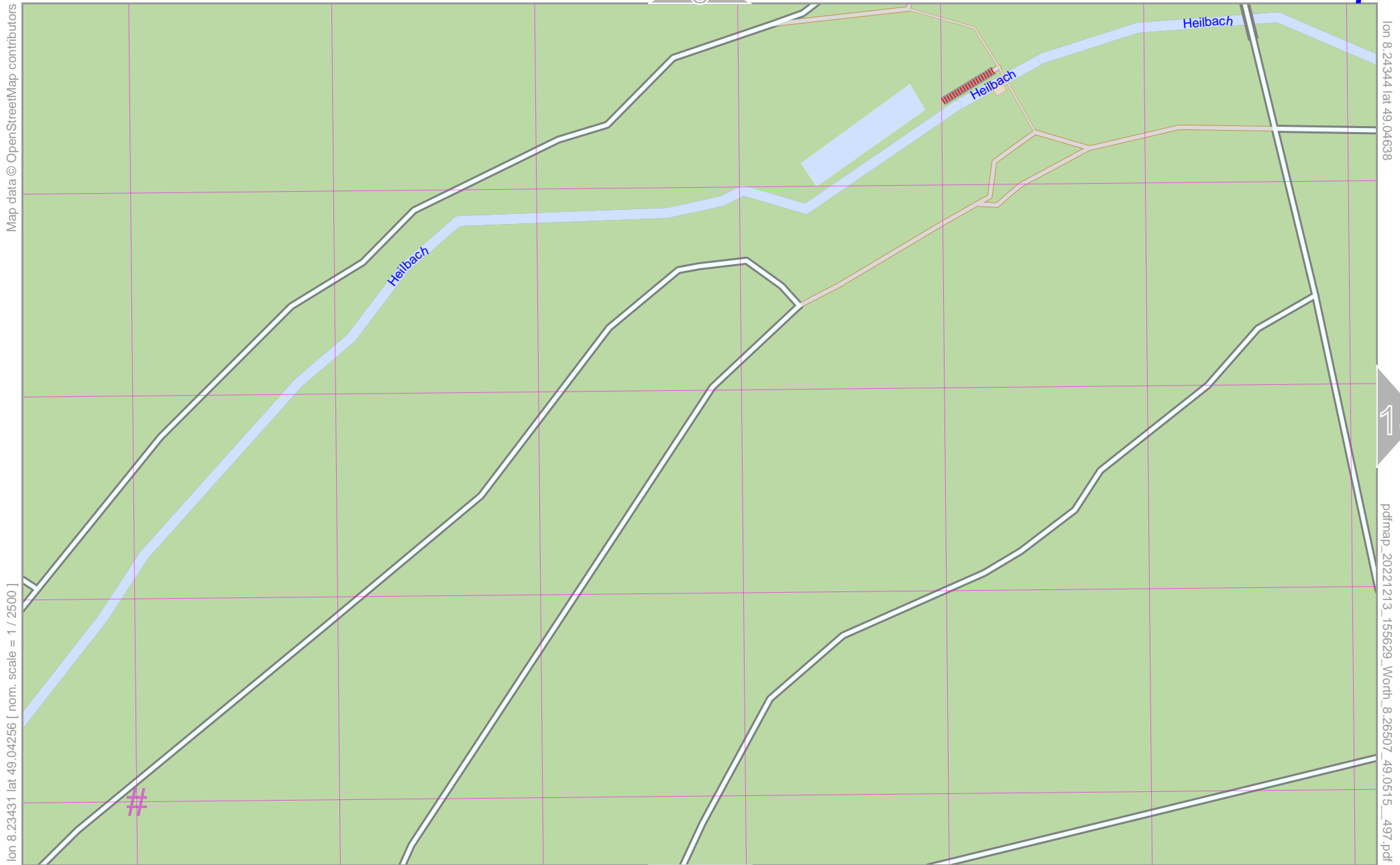


lon 8.23431 lat 49.04998

pdfmap_20221213_155629_Worth_8.26507_49.0515_497.pdf

UTM: 32 U easting 444.10 km northing 5432.90 km
UTM-Grid-width = 100m

Wörth



Map data © OpenStreetMap contributors

lon 8.23431 lat 49.04256 [nom. scale = 1 / 2500]

lon 8.24344 lat 49.04638

pdfmap_20221213_155629_Worth_8.26507_49.0515_497.pdf

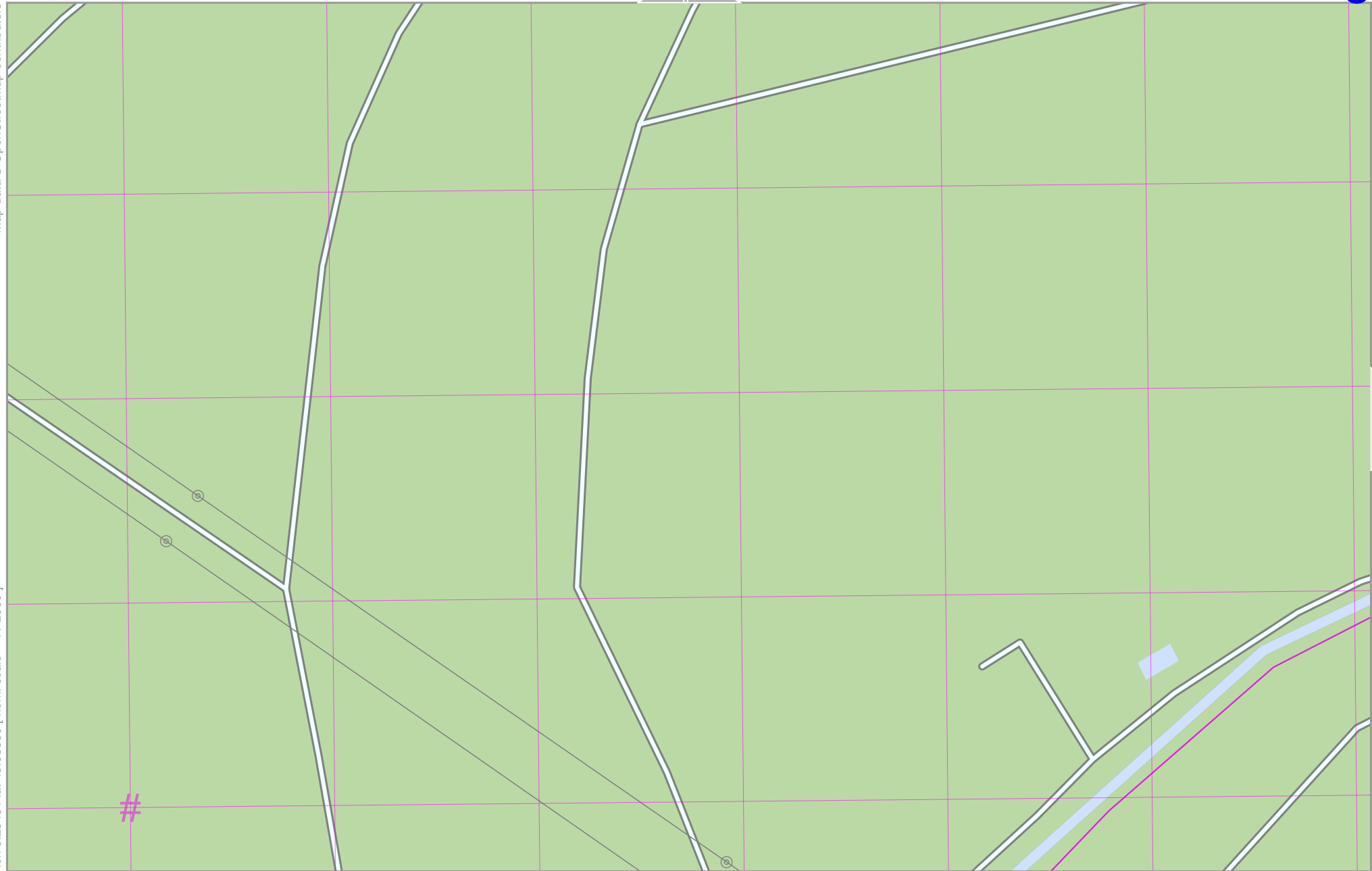
UTM: 32 U easting 444.10 km northing 5432.50 km
UTM-Grid-width = 100m

Wörth

Map data © OpenStreetMap contributors

lon 8.23431 lat 49.03896 [nom. scale = 1 / 2500]

UTM: 32 U easting 444.10 km northing 5432.10 km
UTM-Grid-width = 100m

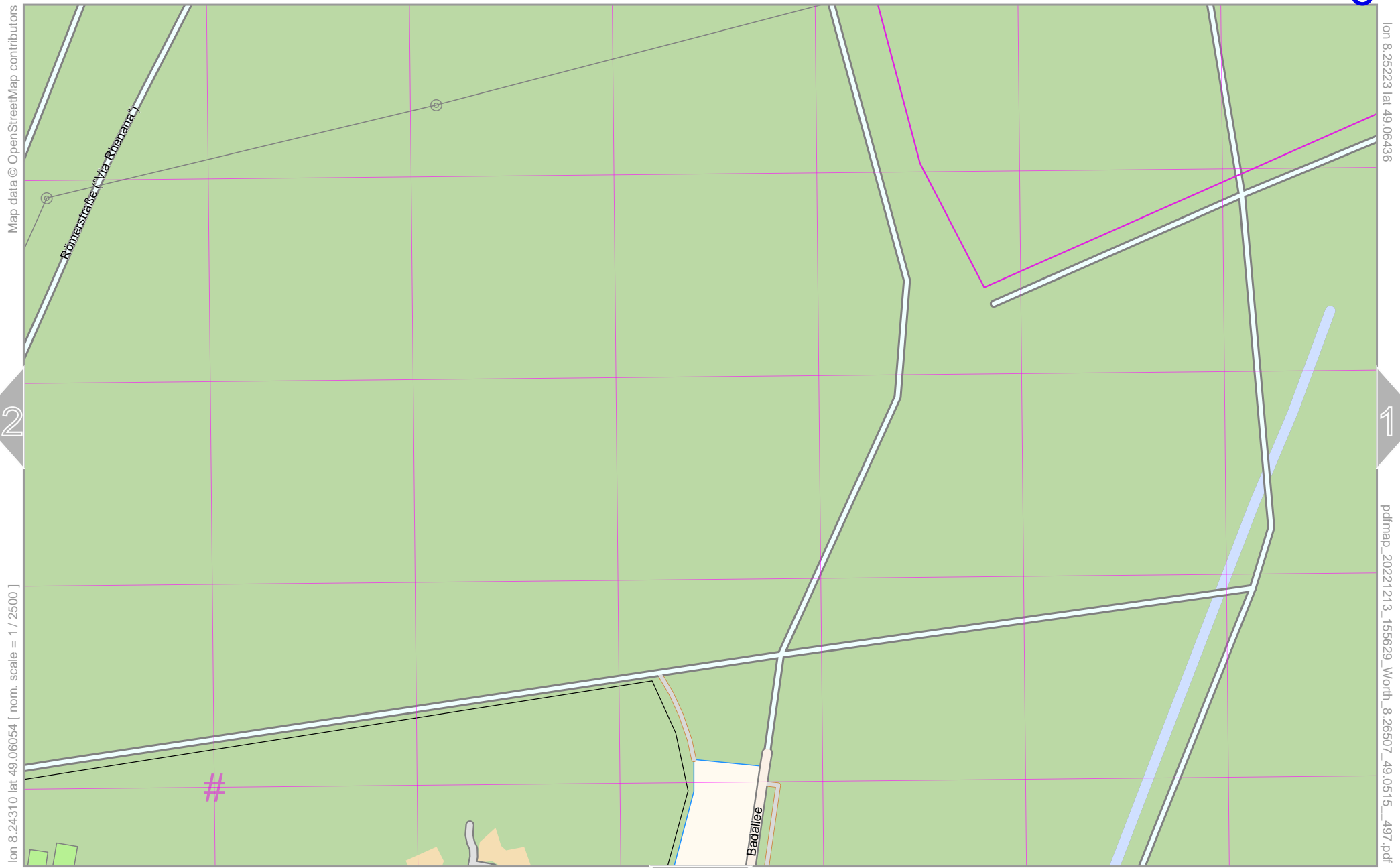


lon 8.24344 lat 49.04278

pdfmap_20221213_155629_Worth_8.26507_49.0515_497.pdf

Wörth

9



Map data © OpenStreetMap contributors

lon 8.25223 | lat 49.06436

lon 8.24310 | lat 49.06054 [nom. scale = 1 / 2500]

pdfmap_20221213_155629_Worth_8.26507_49.0515_497.pdf

UTM: 32 U easting 444.80 km northing 5434.50 km
UTM-Grid-width = 100m

10

16

Wörth

10

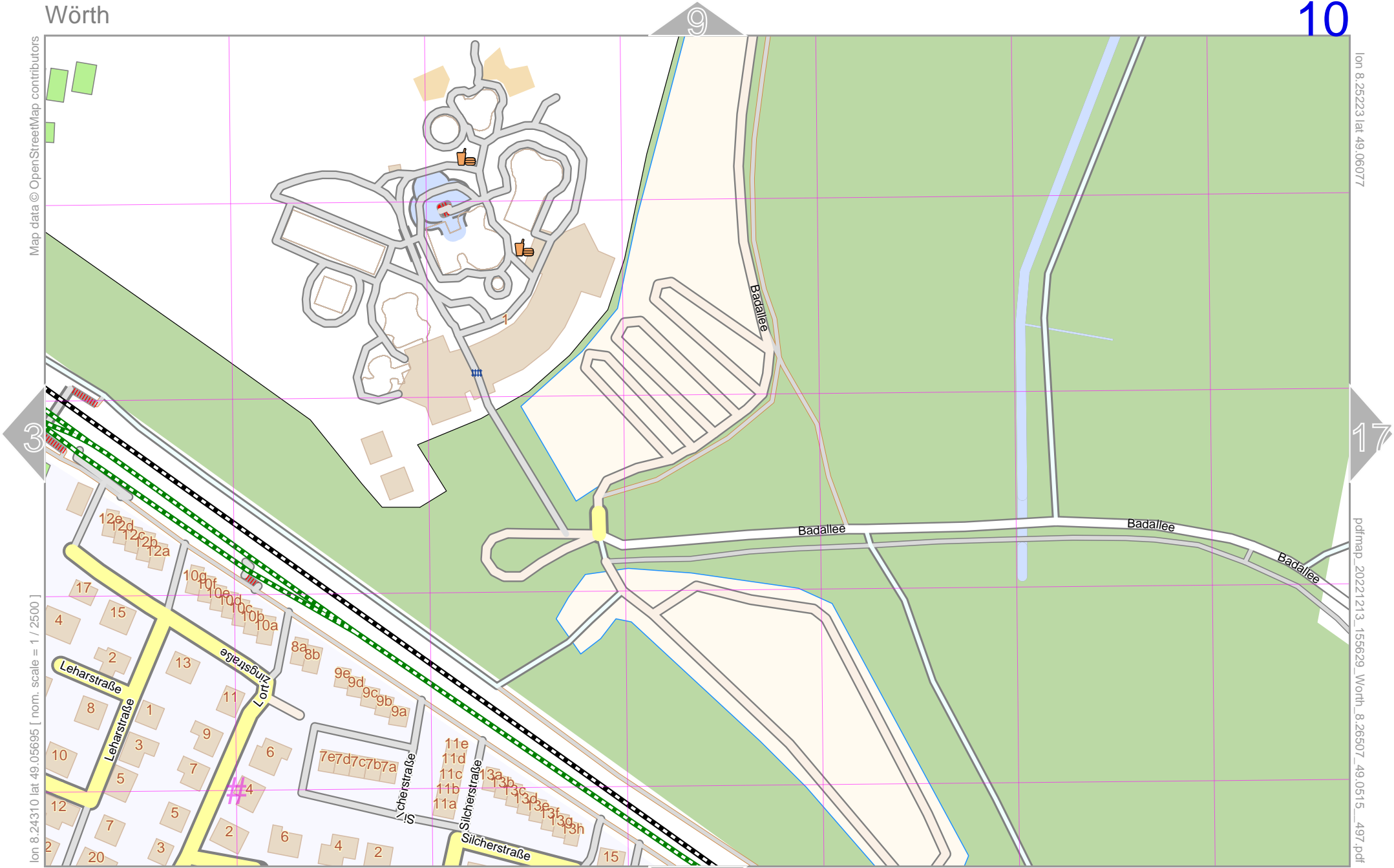
Map data © OpenStreetMap contributors

lon 8.25223 | lat 49.06077

pdfmap_20221213_155629_Worh_8.26507_49.0515_497.pdf

lon 8.24310 | lat 49.05695 [nom. scale = 1 / 25000]

UTM: 32 U easting 444.80 km northing 5434.10 km
UTM-Grid-width = 100m



Wörth

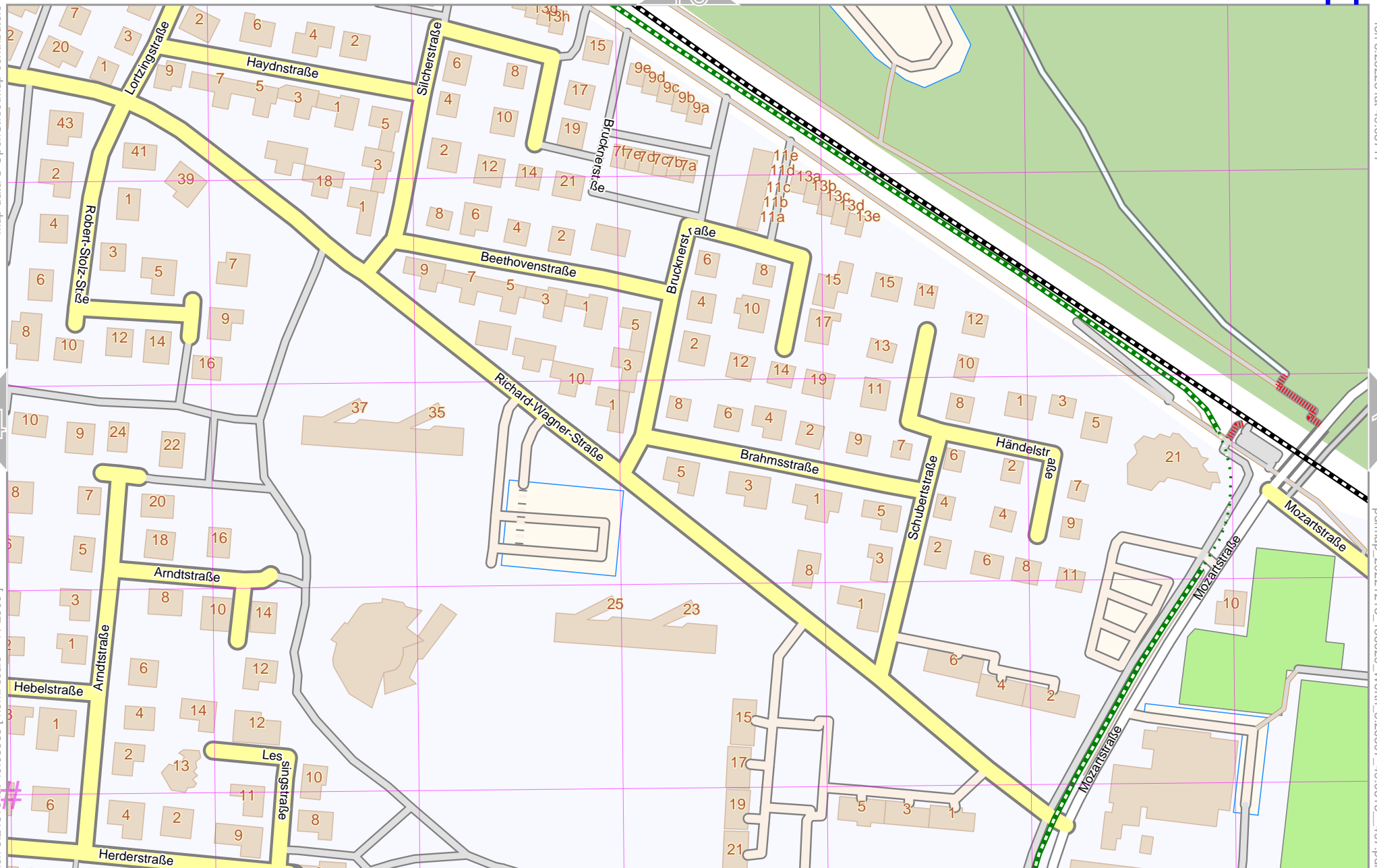
11

Map data © OpenStreetMap contributors

lon 8.25223 lat 49.05717

lon 8.24310 lat 49.05335 [nom. scale = 1 / 2500]

pdfmap, 20221213, 155629, Wörth_8.26507_49.0515_497.pdf



UTM: 32 U easting 444.70 km northing 5433.70 km
 UTM-Grid-width = 100m

12

Wörth

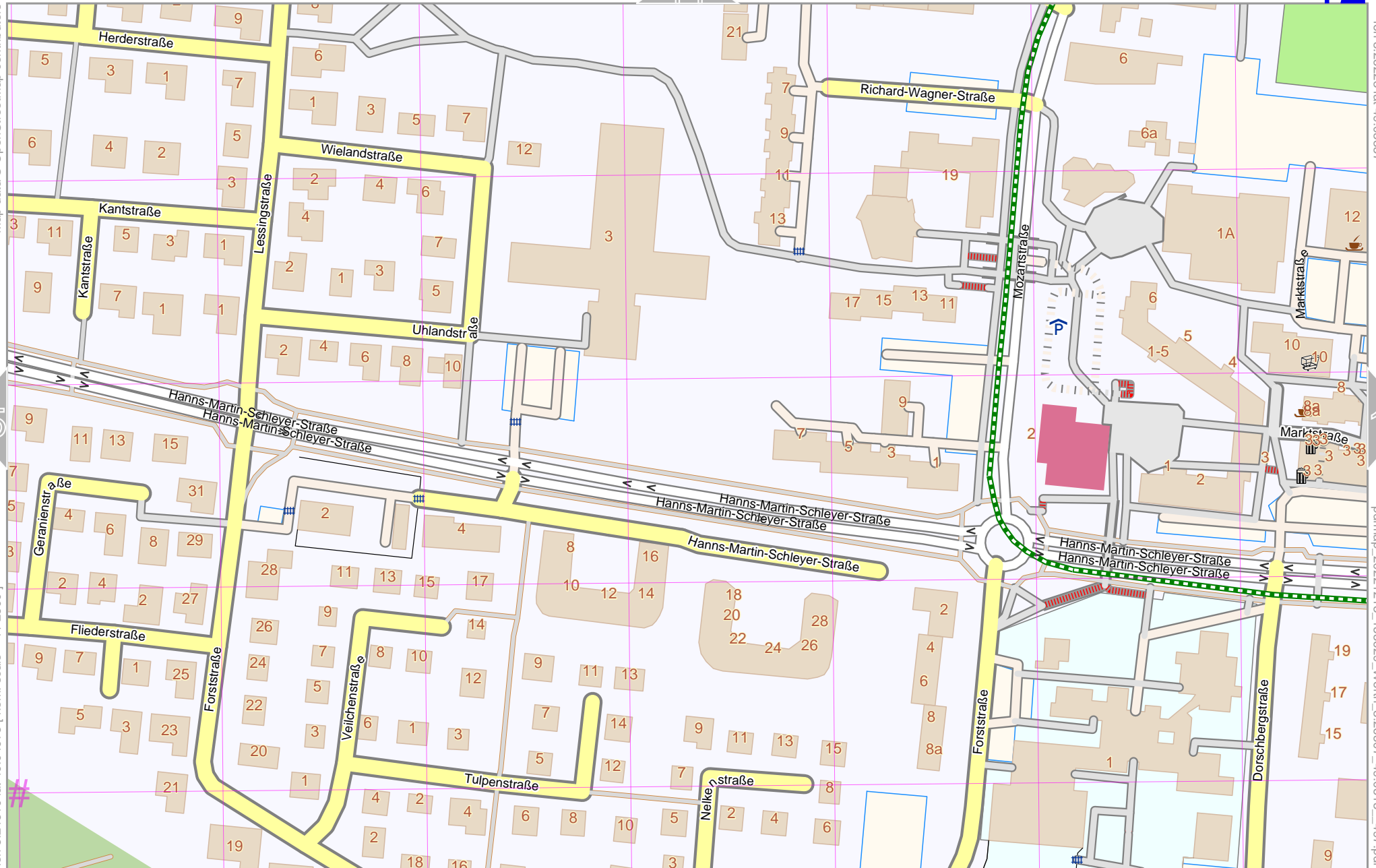
12

Map data © OpenStreetMap contributors

lon 8.252231 lat 49.05357

lon 8.24310 lat 49.04975 [nom. scale = 1 / 2500]

pdfmap_20221213_155629_Woerth_8.26507_49.0515_497.pdf



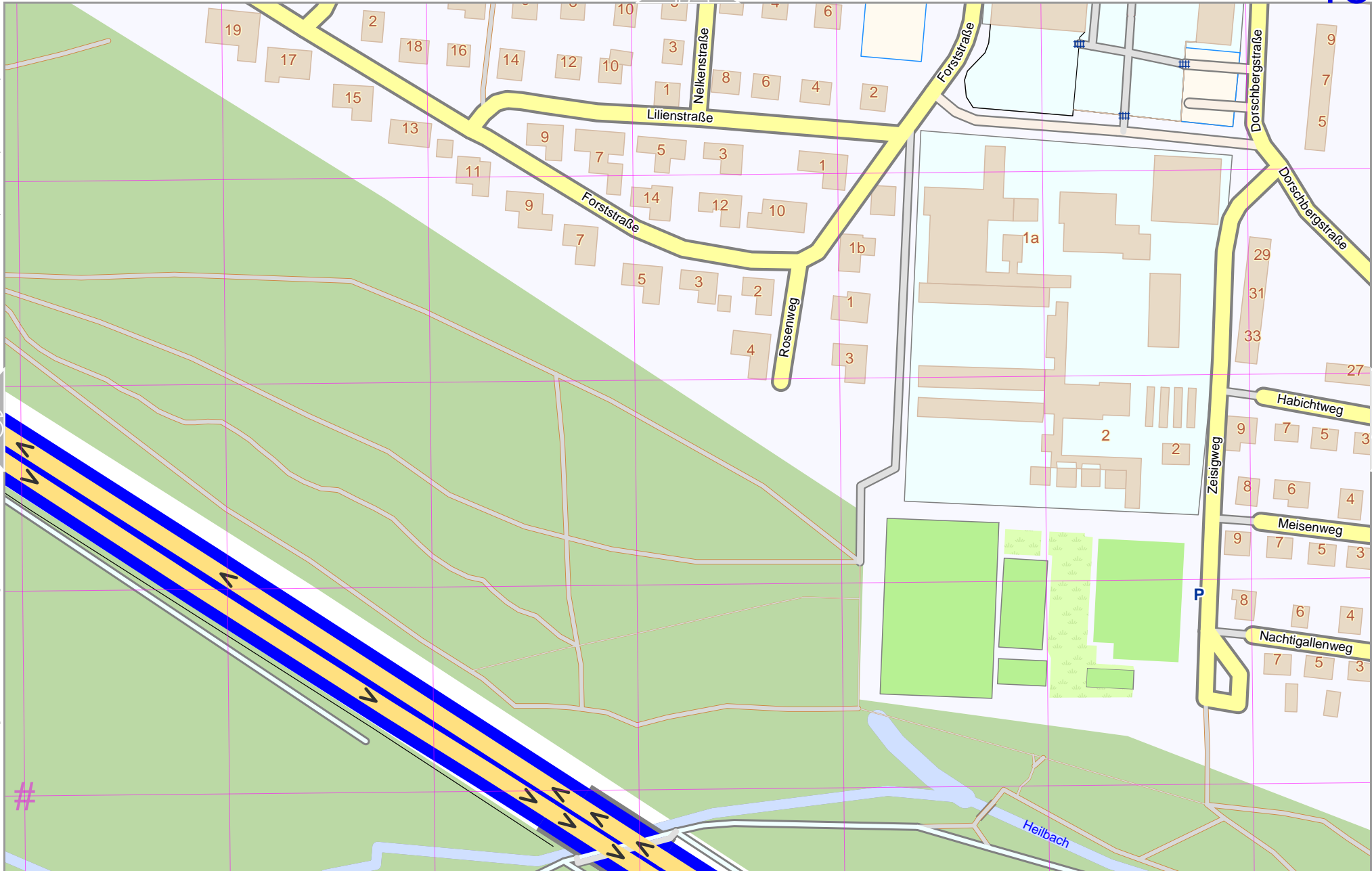
UTM: 32 U easting 444.70 km northing 5433.30 km
UTM-Grid-width = 100m

13

Wörth

Map data © OpenStreetMap contributors

lon 8.24310 lat 49.04616 [nom. scale = 1 / 2500]



UTM: 32 U easting 444.70 km northing 5432.90 km
UTM-Grid-width = 100m

lon 8.25223 lat 49.04998

pdfmap_20221213_155629_Wörth_8.26507_49.0515_497.pdf

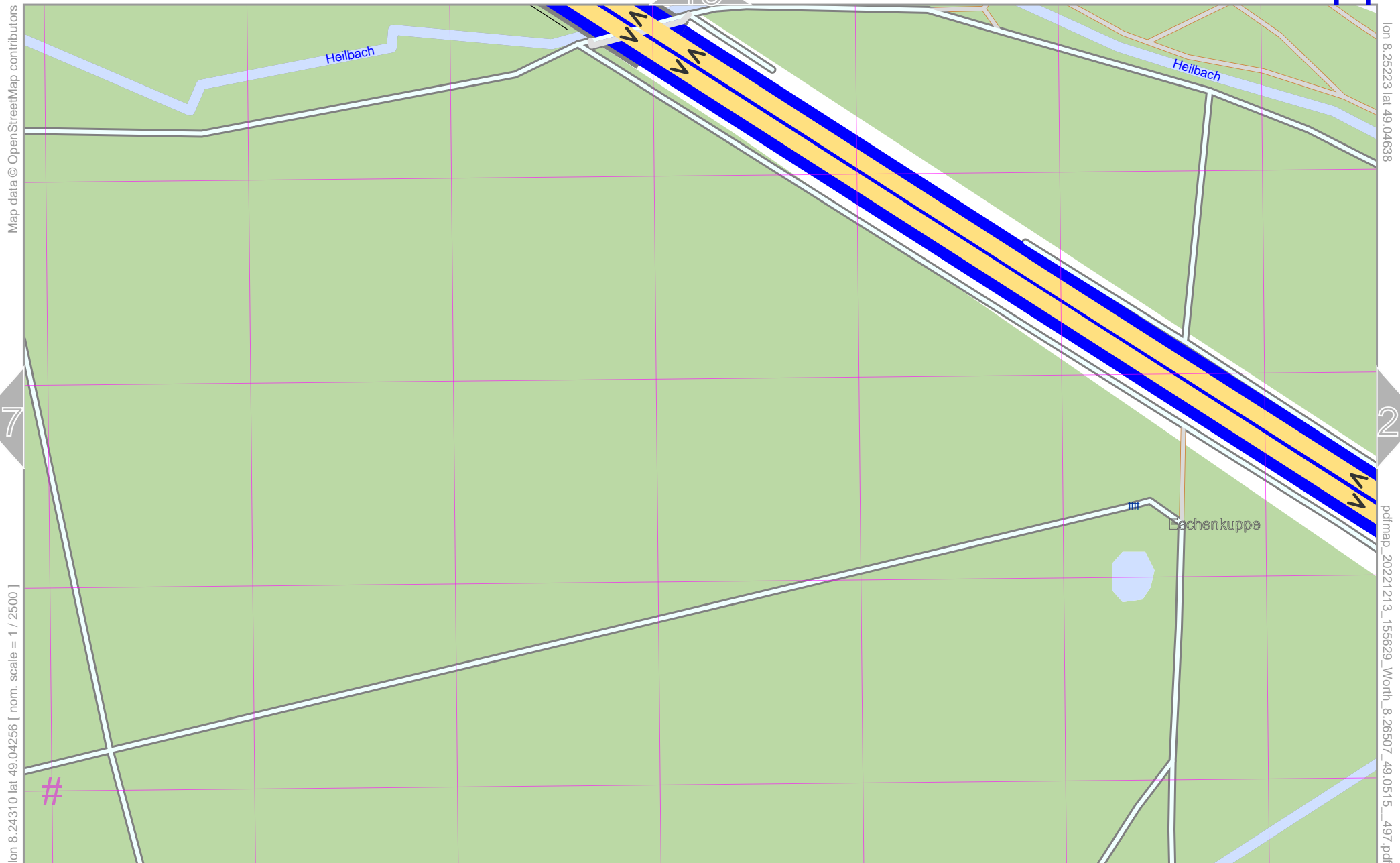
12

13

14

20

Wörth



Map data © OpenStreetMap contributors

lon 8.25223 lat 49.04538

lon 8.24310 lat 49.04256 [nom. scale = 1 / 2500]

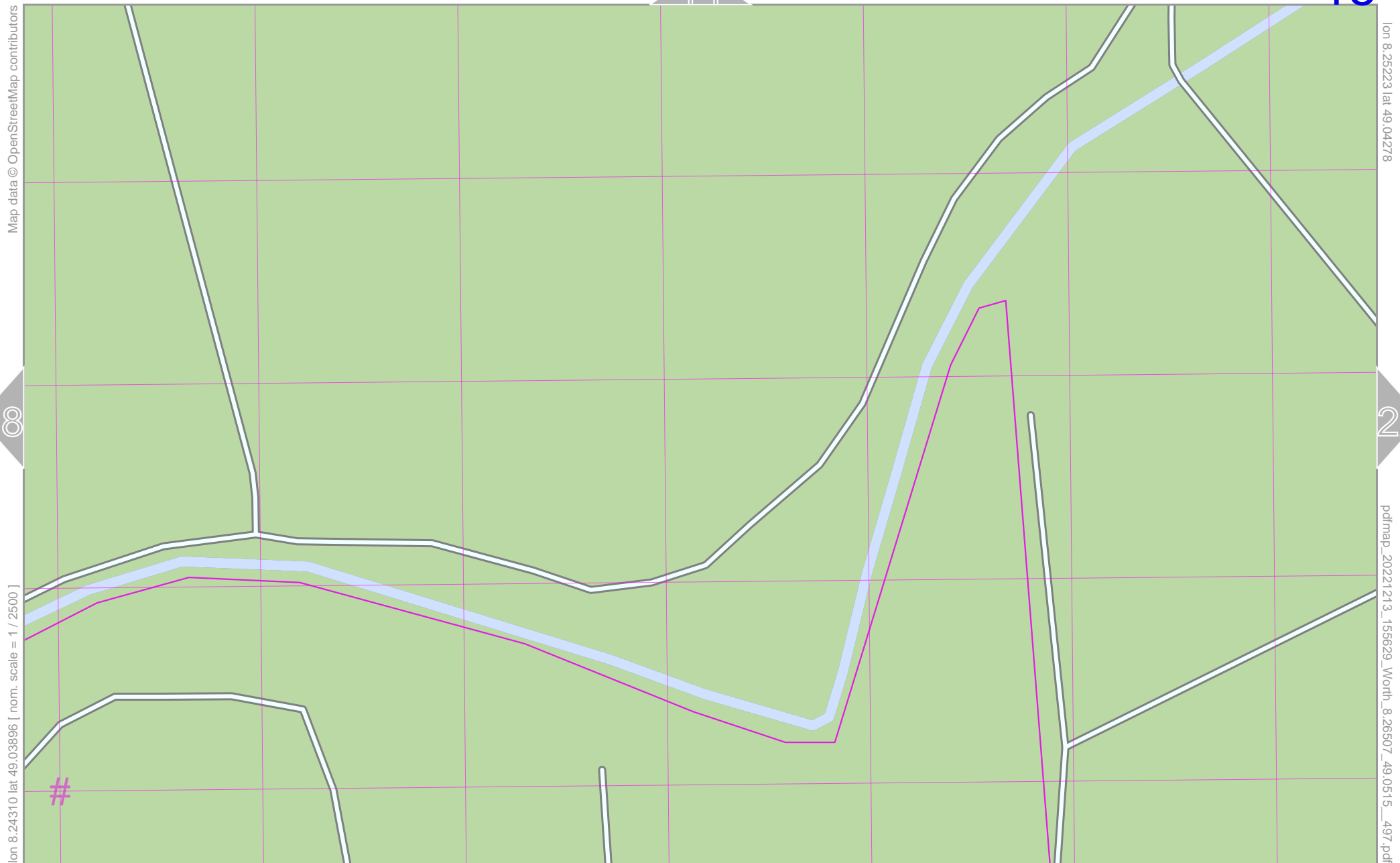
pdfmap_20221213_155629_Worth_8.26507_49.0515_497.pdf

UTM: 32 U easting 444.70 km northing 5432.50 km
UTM-Grid-width = 100m

Wörth

14

15



Map data © OpenStreetMap contributors

lon 8.25223 | lat 49.04278

lon 8.24310 | lat 49.03896 [nom. scale = 1 / 2500]

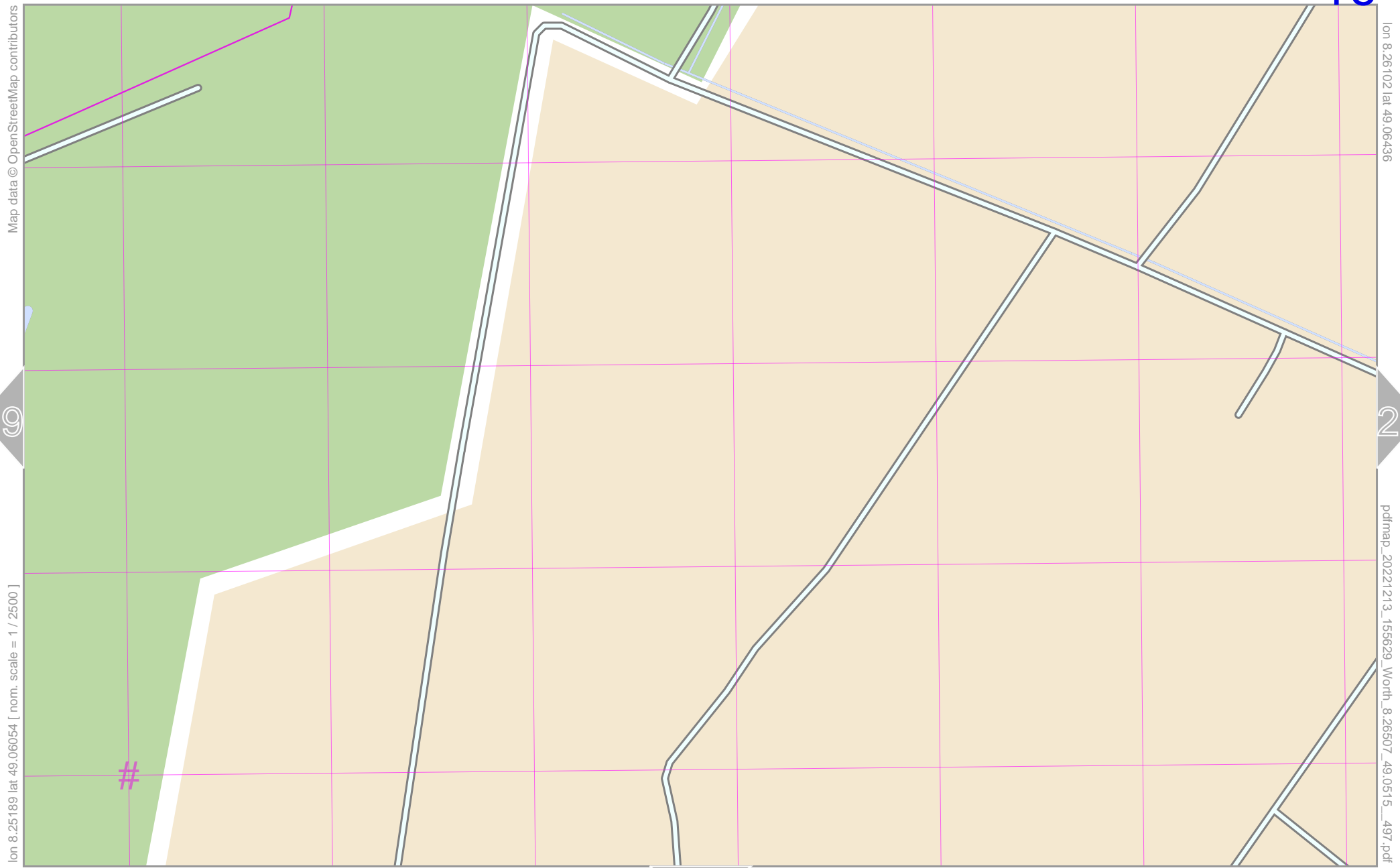
pdfmap_20221213_155629_Woerth_8.26507_49.0515_497.pdf

UTM: 32 U easting 444.70 km northing 5432.10 km
UTM-Grid-width = 100m



Wörth

16



Map data © OpenStreetMap contributors

lon 8.26102 lat 49.06436

lon 8.25189 lat 49.06054 [nom. scale = 1 / 2500]

pdfmap_20221213_155629_Worth_8.26507_49.0515_497.pdf

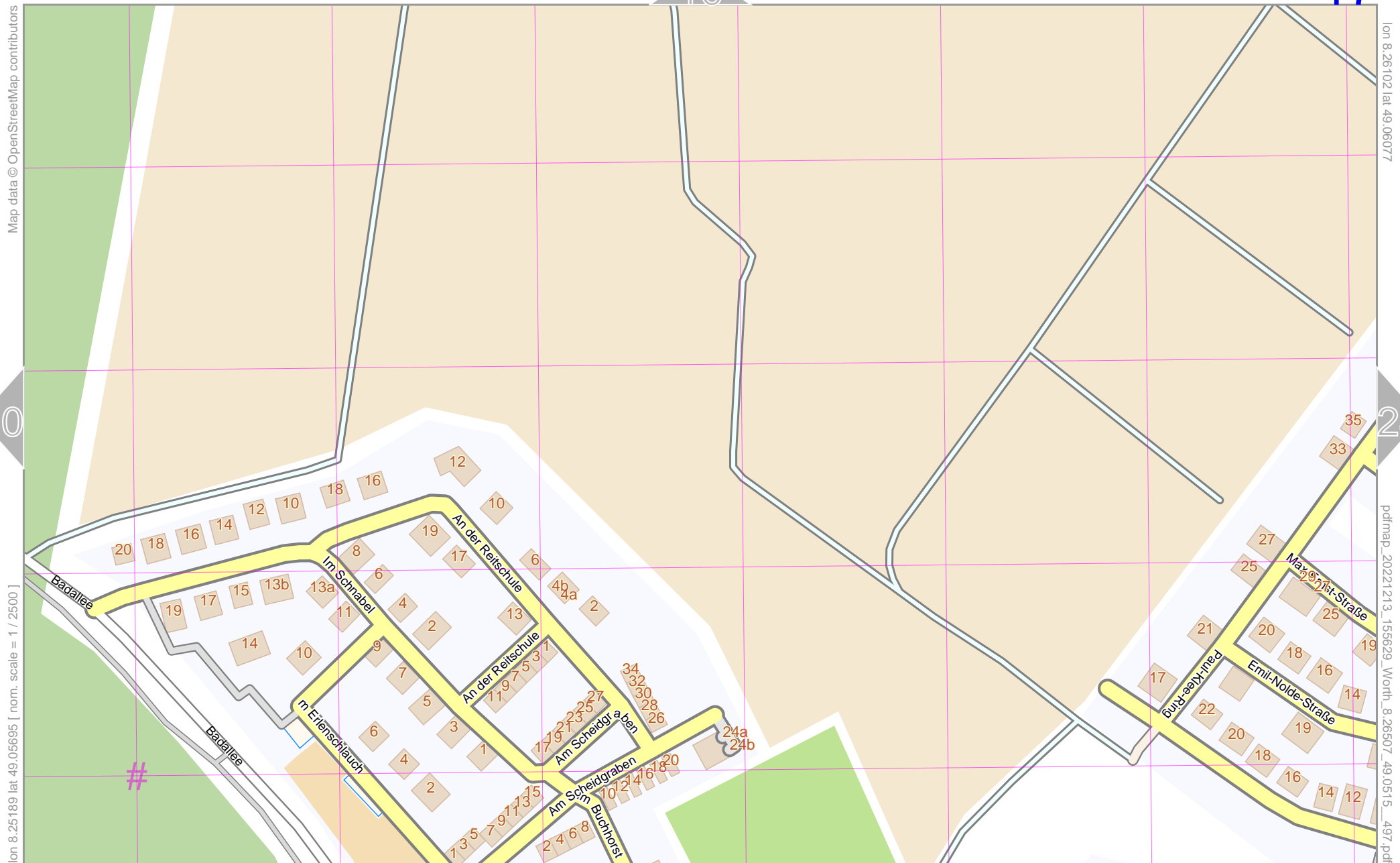
UTM: 32 U easting 445.40 km northing 5434.50 km
UTM-Grid-width = 100m

17

Wörth

16

17



Map data © OpenStreetMap contributors

lon 8.261021 lat 49.06077

10

24

lon 8.25189 lat 49.05695 [nom. scale = 1 / 25000]

pdfmap_20221213_155629_Woerth_8.26507_49.0515_497.pdf

UTM: 32 U easting 445.40 km northing 5434.10 km
UTM-Grid-width = 100m

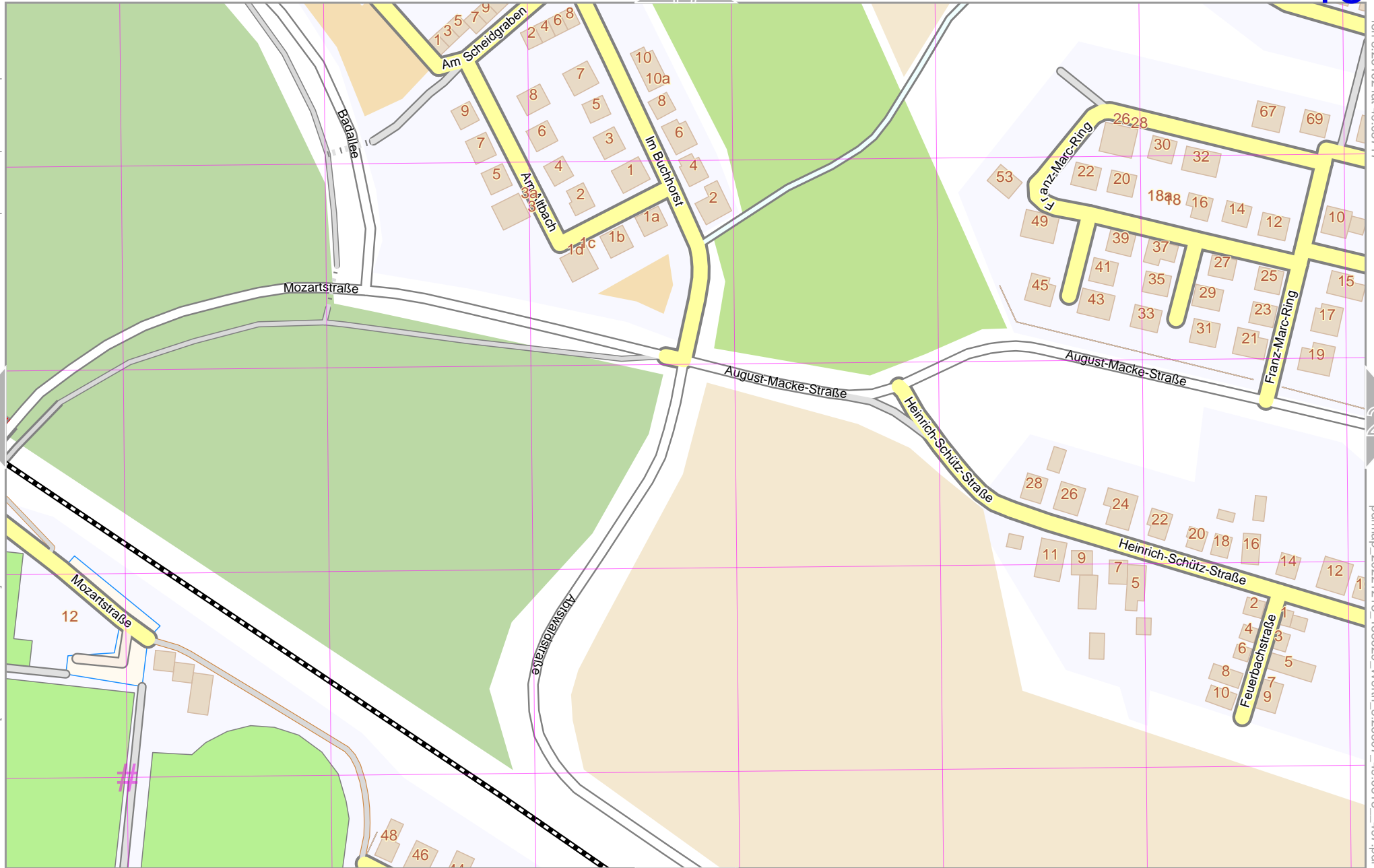
18

Wörth

18

Map data © OpenStreetMap contributors

lon 8.261021 lat 49.05717



1

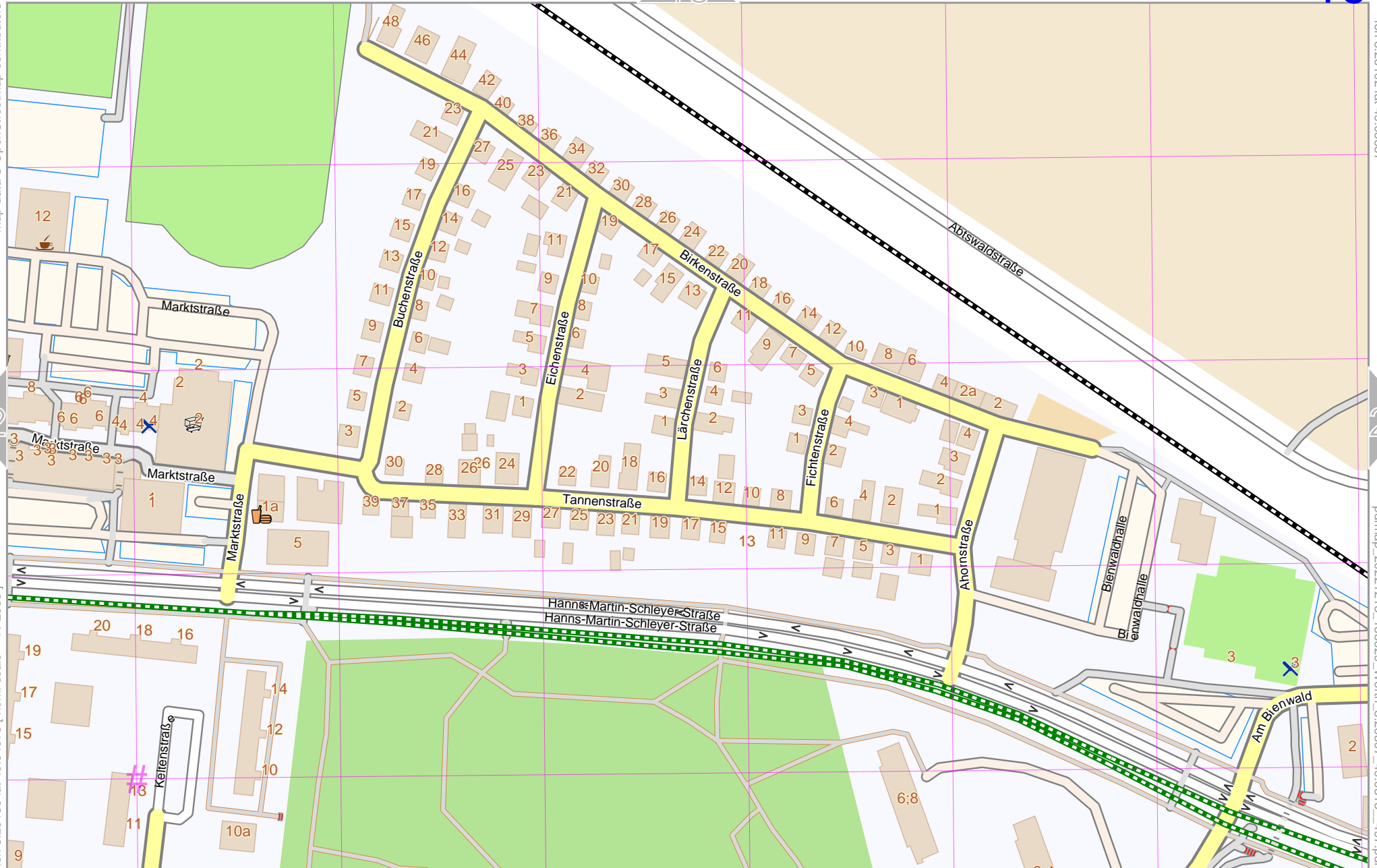
25

lon 8.25189 lat 49.05335 [nom. scale = 1 / 25000]

pdfmap, 20221213, 155629, Wörth_8.26507_49.0515_497.pdf

UTM: 32 U easting 445.40 km northing 5433.70 km
UTM-Grid-width = 100m

19



Wörth

19

20

Map data © OpenStreetMap contributors

lon 8.261021 lat 49.04998

13

27

lon 8.25189 lat 49.04616 [nom. scale = 1 / 25000]

pdfmap_20221213_155629_Wörth_8.26507_49.0515_497.pdf



UTM: 32 U easting 445.40 km northing 5432.90 km
UTM-Grid-width = 100m

21

Wörth

21

20

28

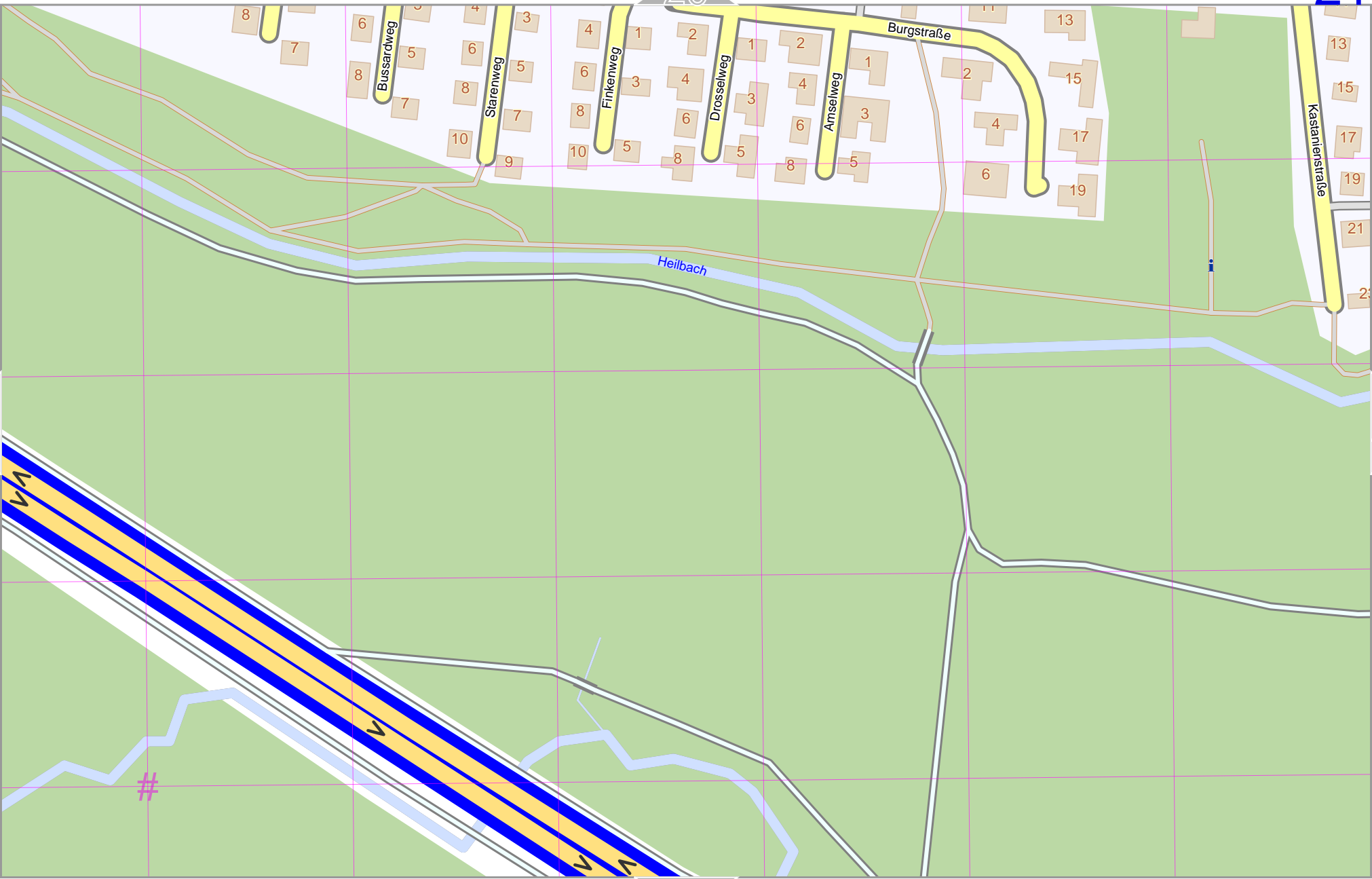
22

Map data © OpenStreetMap contributors

lon 8.26102 lat 49.04638

pdfmap_20221213_155629_Worth_8.26507_49.0515_497.pdf

lon 8.25189 lat 49.04256 [nom. scale = 1 / 2500]



UTM: 32 U easting 445.40 km northing 5432.50 km
UTM-Grid-width = 100m

Wörth

22

21

29

15

Map data © OpenStreetMap contributors

lon 8.26102 lat 49.04278

lon 8.25189 lat 49.03896 [nom. scale = 1 / 2500]

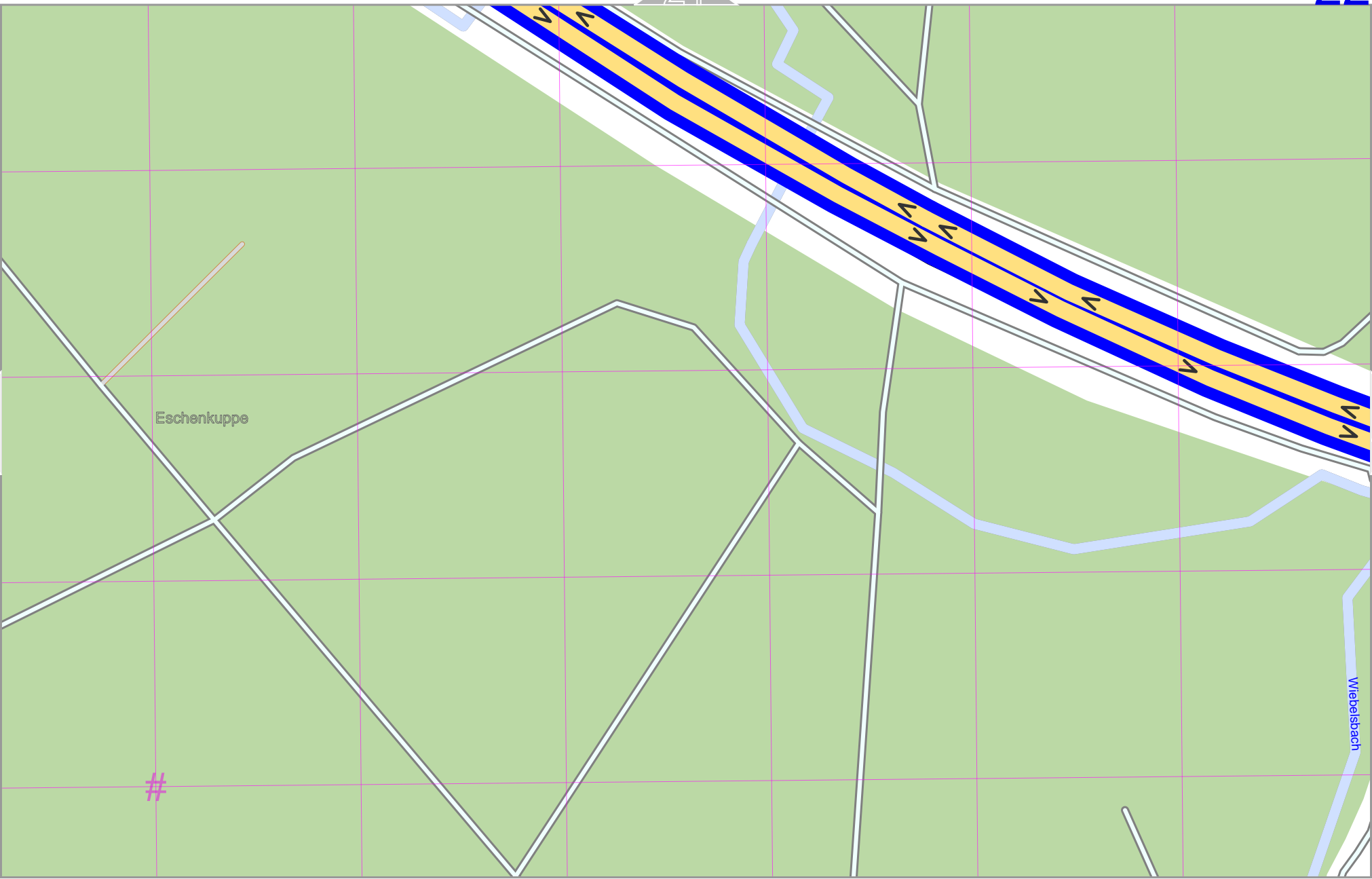
pdfmap_20221213_155629_Worth_8.26507_49.0515_497.pdf

Eschenkuppe

Wiebelsbach

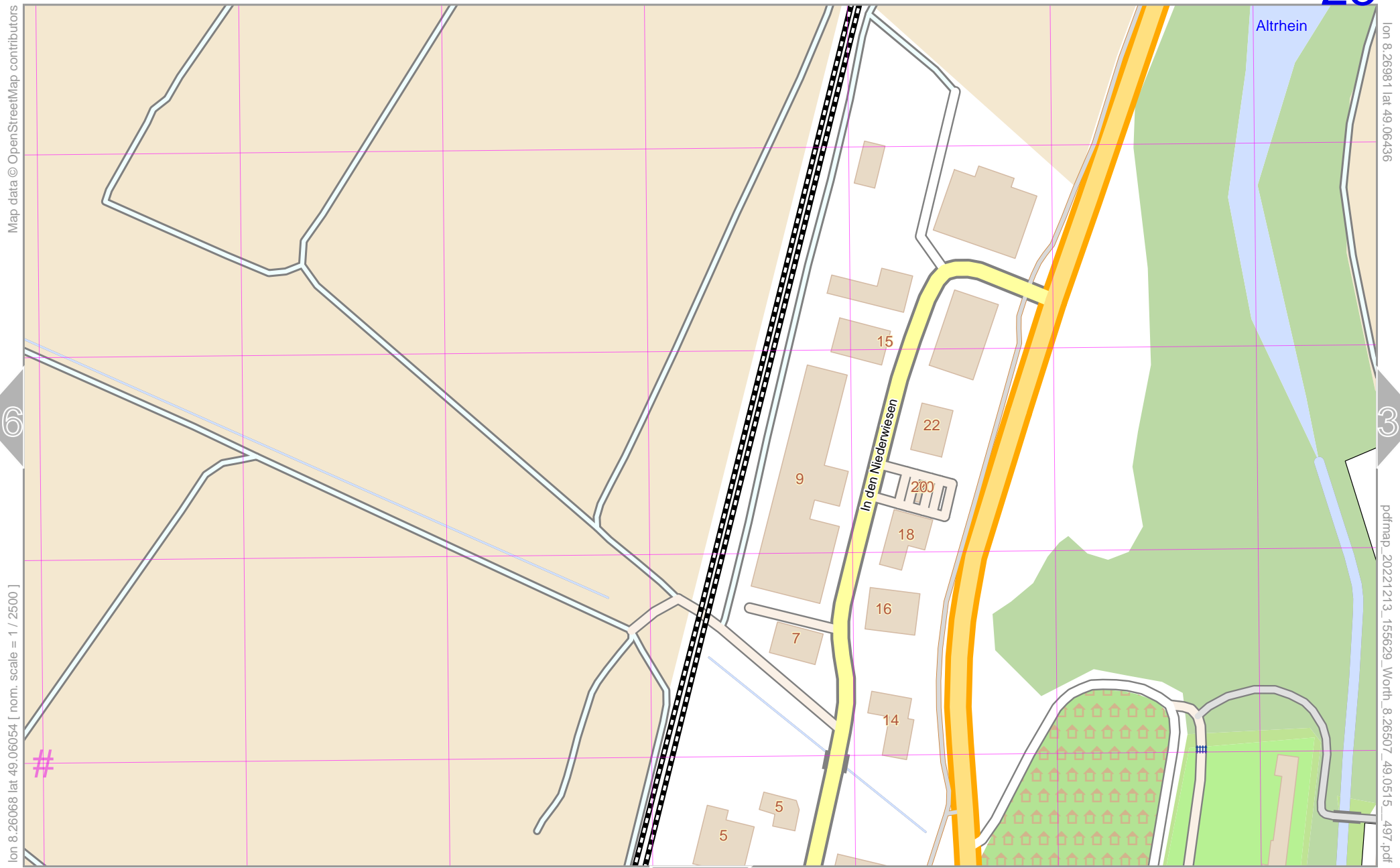
#

UTM: 32 U easting 445.40 km northing 5432.10 km
UTM-Grid-width = 100m



Wörth

23



Map data © OpenStreetMap contributors

lon 8.26961 lat 49.06436

16

30

lon 8.26068 lat 49.06054 [nom. scale = 1 / 2500]

#

pdfmap_20221213_155629_Worth_8.26507_49.0515_497.pdf

24

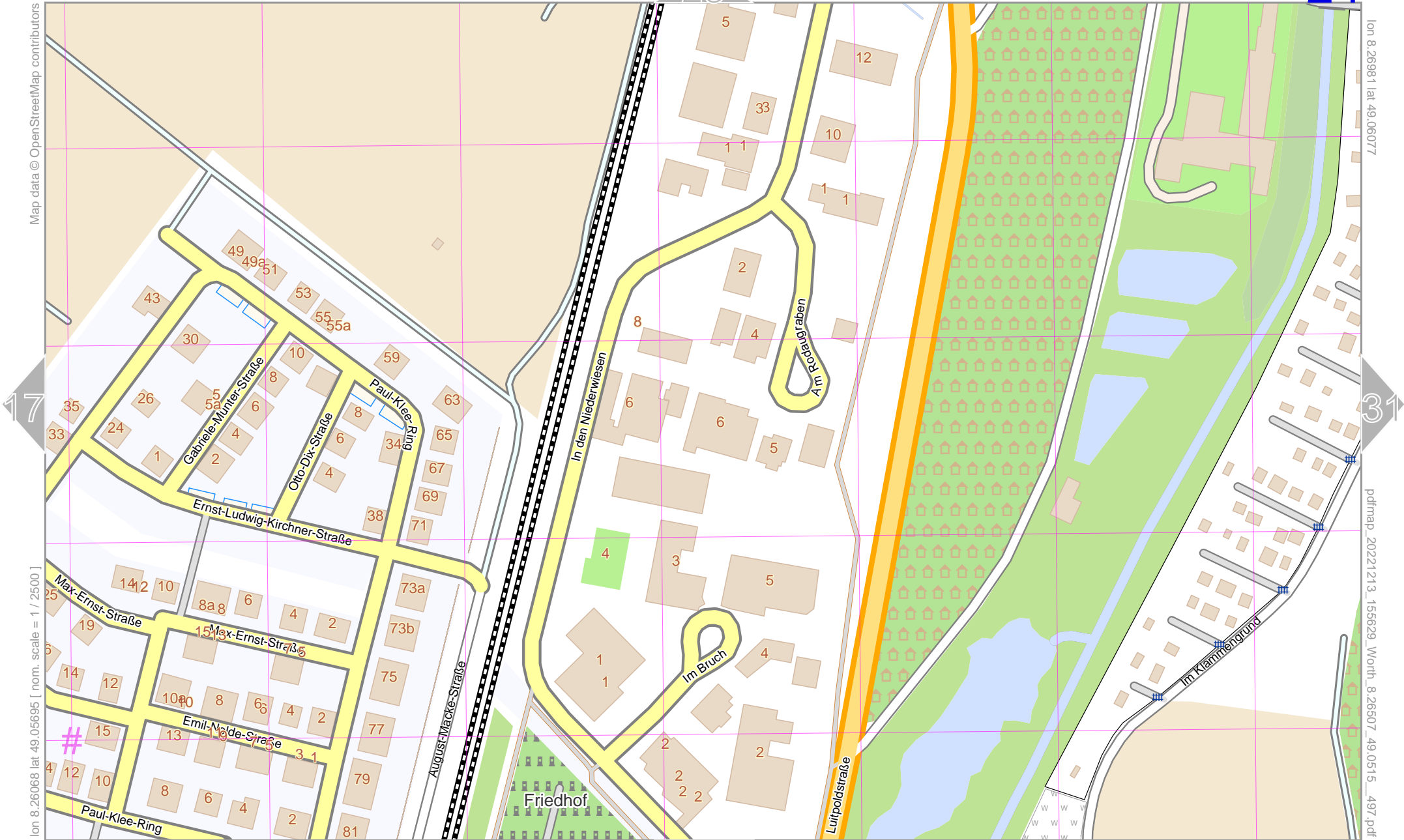
UTM: 32 U easting 446.00 km northing 5434.50 km
UTM-Grid-width = 100m

Wörth

24

Map data © OpenStreetMap contributors

lon 8.26981 lat 49.06077



17

31

lon 8.26068 lat 49.05695 [nom. scale = 1 / 2500]

pdfmap_20221213_155629_Woerth_8.26507_49.0515_497.pdf

UTM: 32 U easting 446.00 km northing 5434.10 km
UTM-Grid-width = 100m

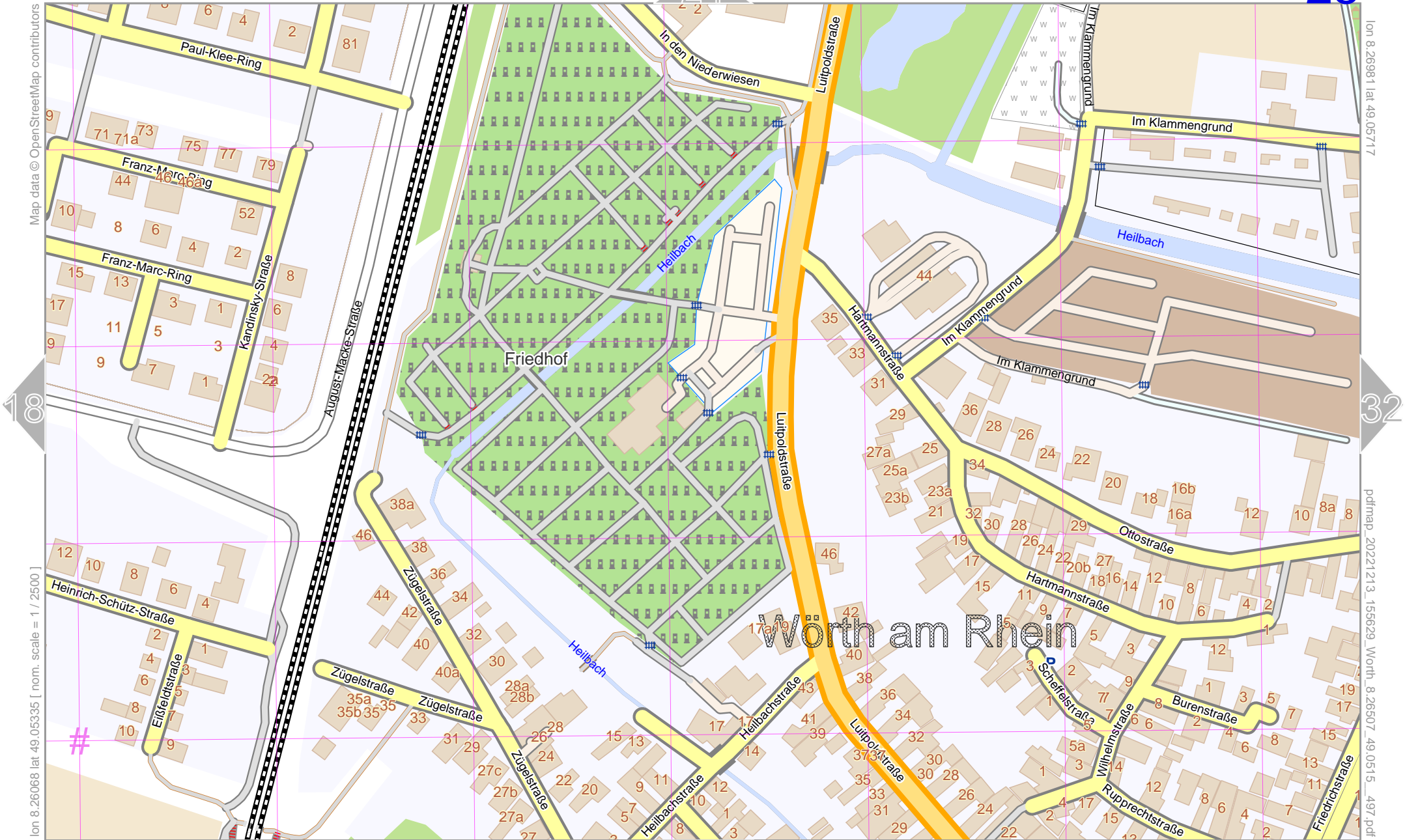
25

Wörth

25

Map data © OpenStreetMap contributors

lon 8.26961 lat 49.05717



lon 8.26068 lat 49.05335 [nom. scale = 1 / 25000]

pdfmap, 20221213, 155629, Wörth_8.26507_49.0515_497.pdf

UTM: 32 U easting 446.00 km northing 5433.70 km
UTM-Grid-width = 100m

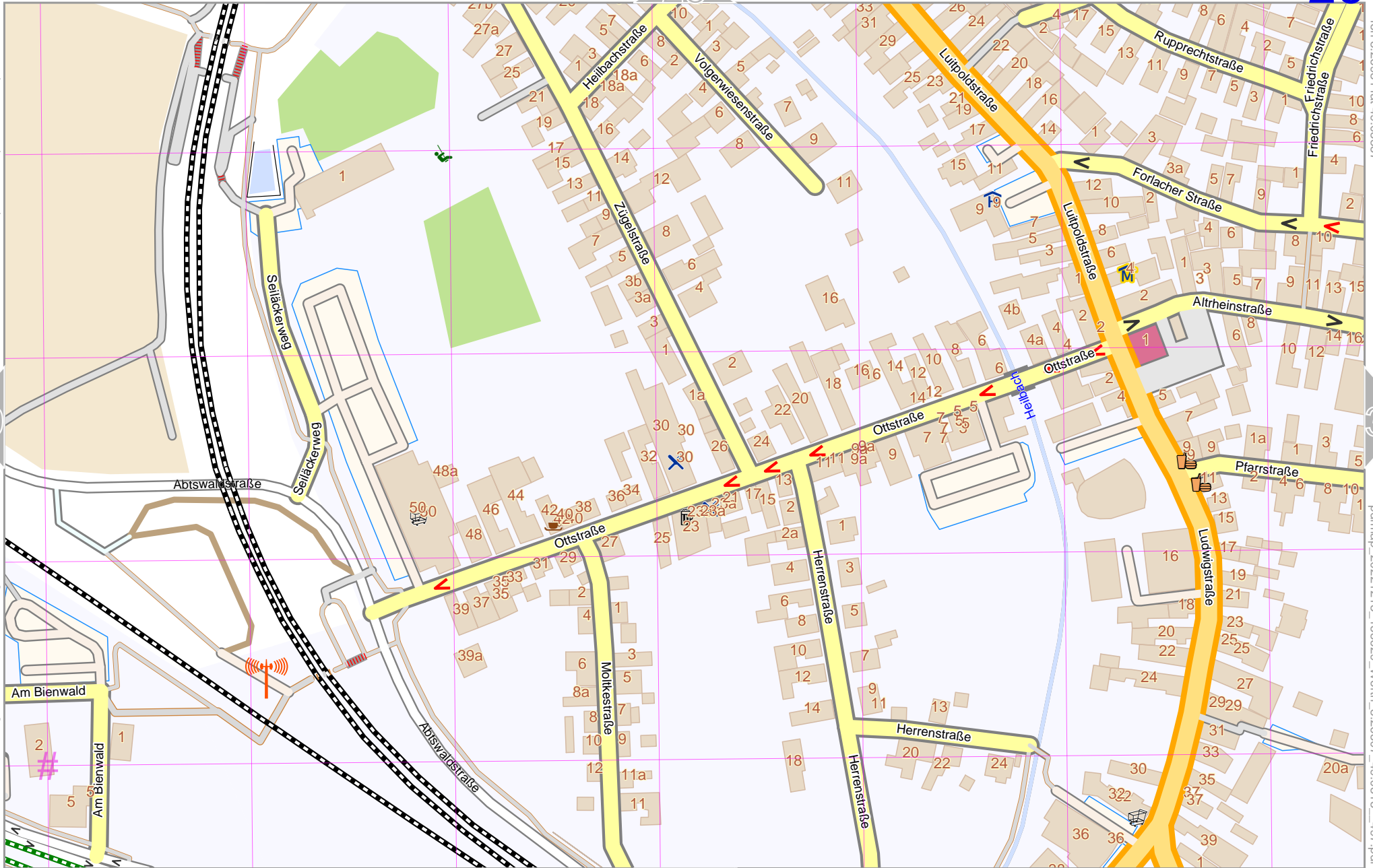
26

Wörth

26

Map data © OpenStreetMap contributors

lon 8.26981 lat 49.05357

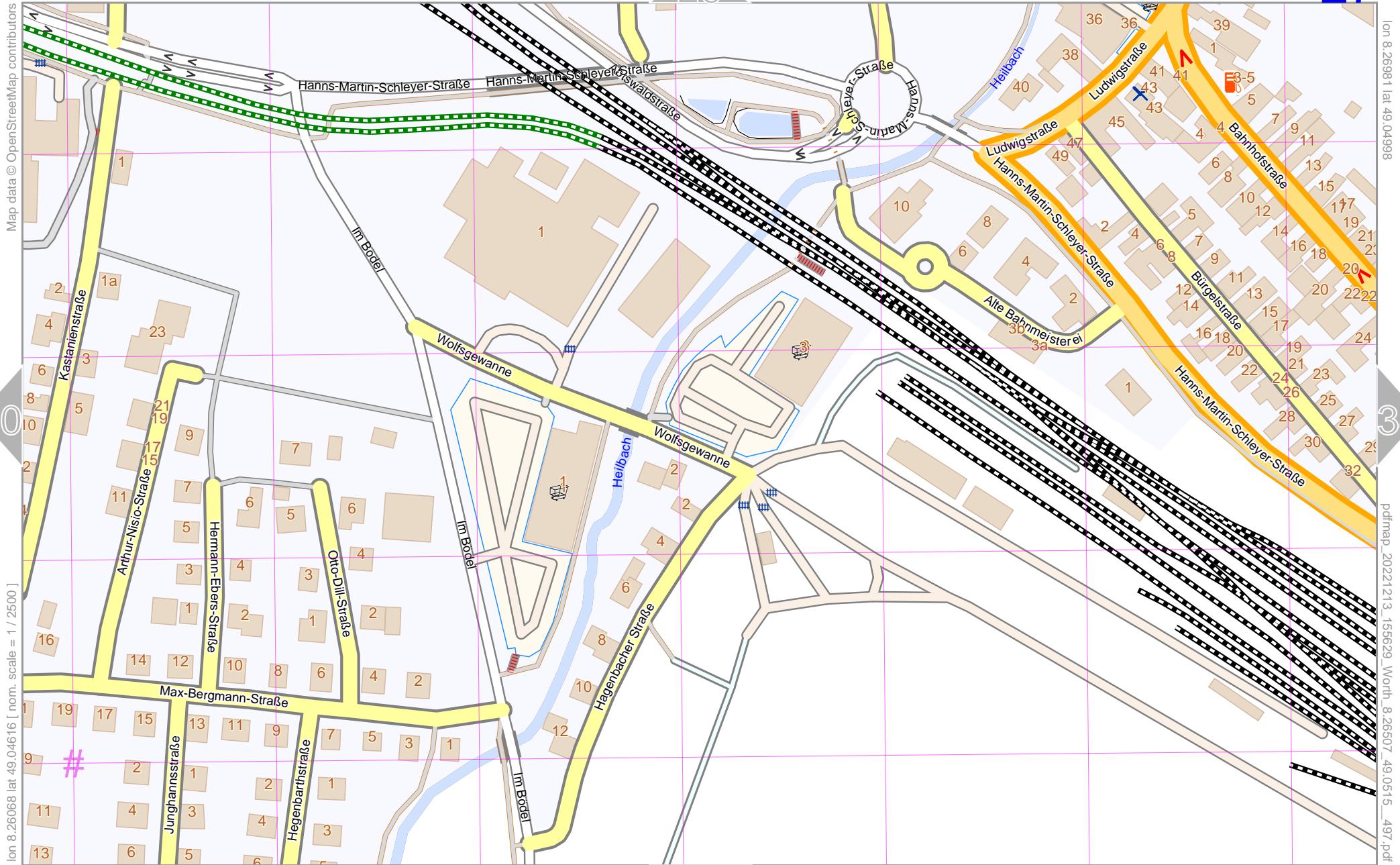


lon 8.26068 lat 49.04975 [nom. scale = 1 / 2500]

pdfmap, 20221213, 155629, Wörth_8.26507_49.0515_497.pdf

UTM: 32 U easting 446.00 km northing 5433.30 km
UTM-Grid-width = 100m

27



Map data © OpenStreetMap contributors

lon 8.26068 lat 49.04616 [nom. scale = 1 / 25000]

lon 8.26981 lat 49.04998

pdfmap_20221213_155629_Wörth_8.26507_49.0515_497.pdf

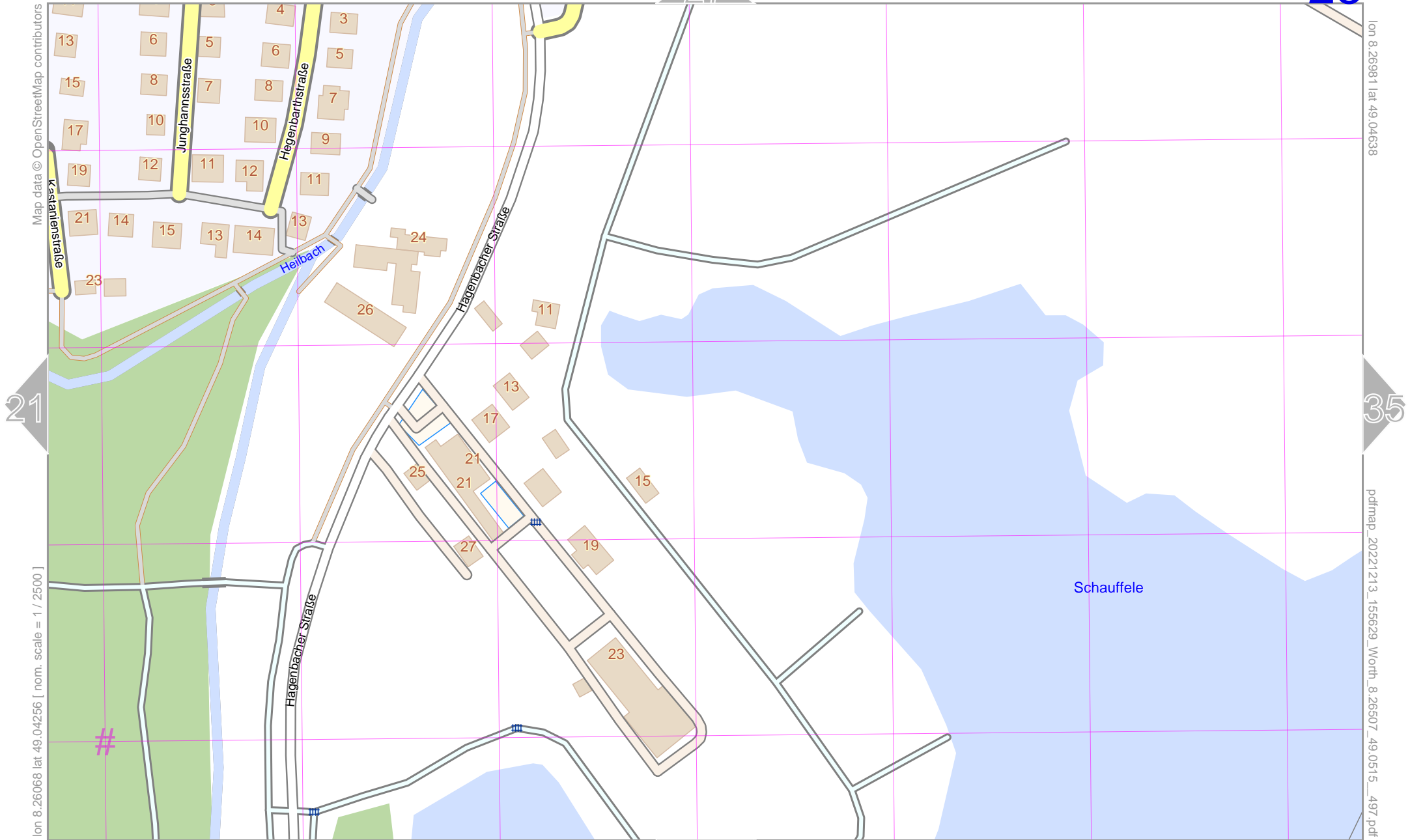
UTM: 32 U easting 446.00 km northing 5432.90 km
UTM-Grid-width = 100m

Wörth

28

Map data © OpenStreetMap contributors

lon 8.26961 lat 49.04638



21

35

lon 8.26068 lat 49.04256 [nom. scale = 1 / 25000]

pdfmap_20221213_155629_Wörth_8.26507_49.0515_497.pdf

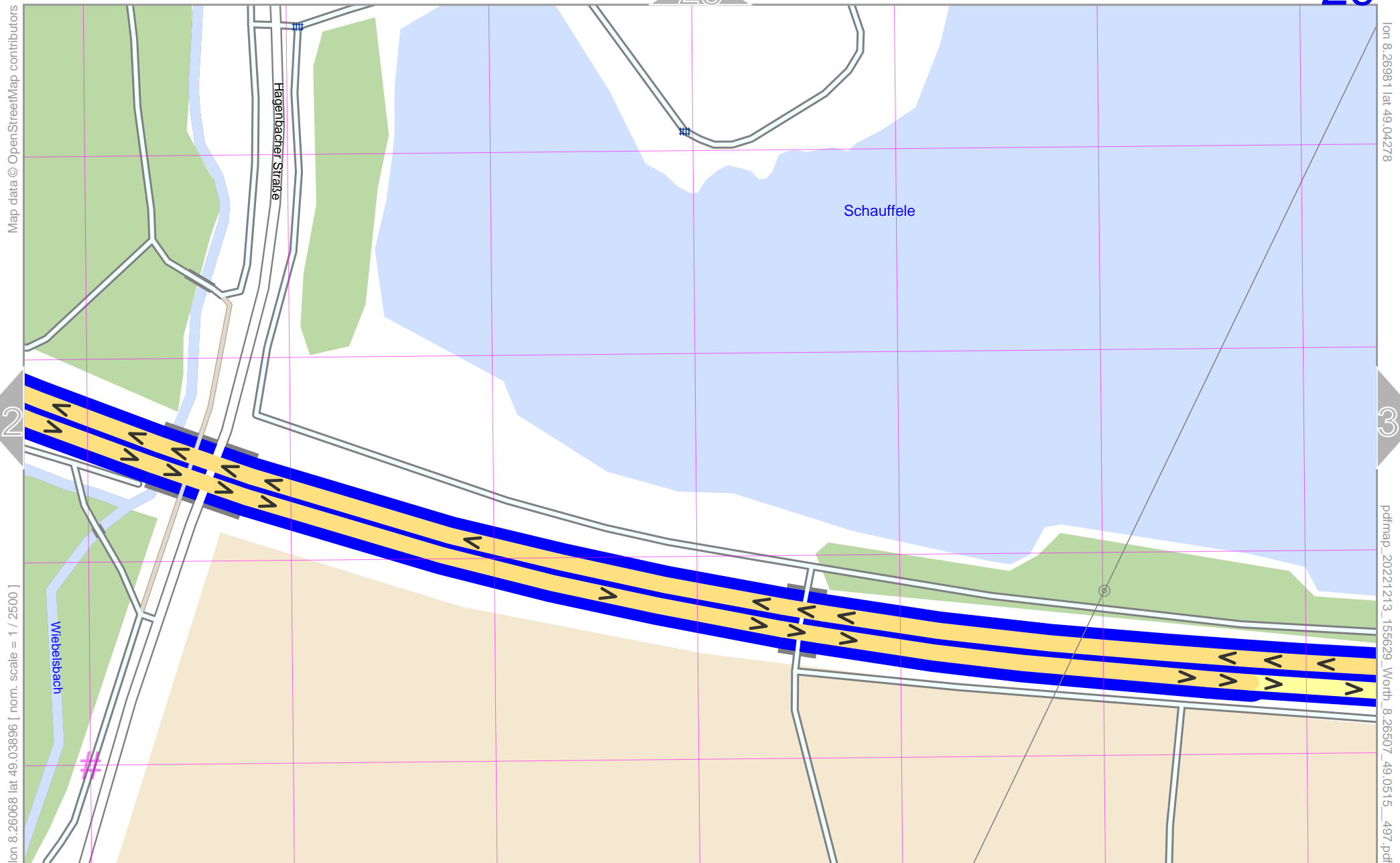
UTM: 32 U easting 446.00 km northing 5432.50 km
UTM-Grid-width = 100m

29

Wörth

28

29



Map data © OpenStreetMap contributors

lon 8.26961 lat 49.04278

pdfmap_20221213_155629_Woerth_8.26507_49.0515_497.pdf

UTM: 32 U easting 446.00 km northing 5432.10 km
UTM-Grid-width = 100m

Wörth

30

Map data © OpenStreetMap contributors

lon 8.27860 | lat 49.06436

23

37

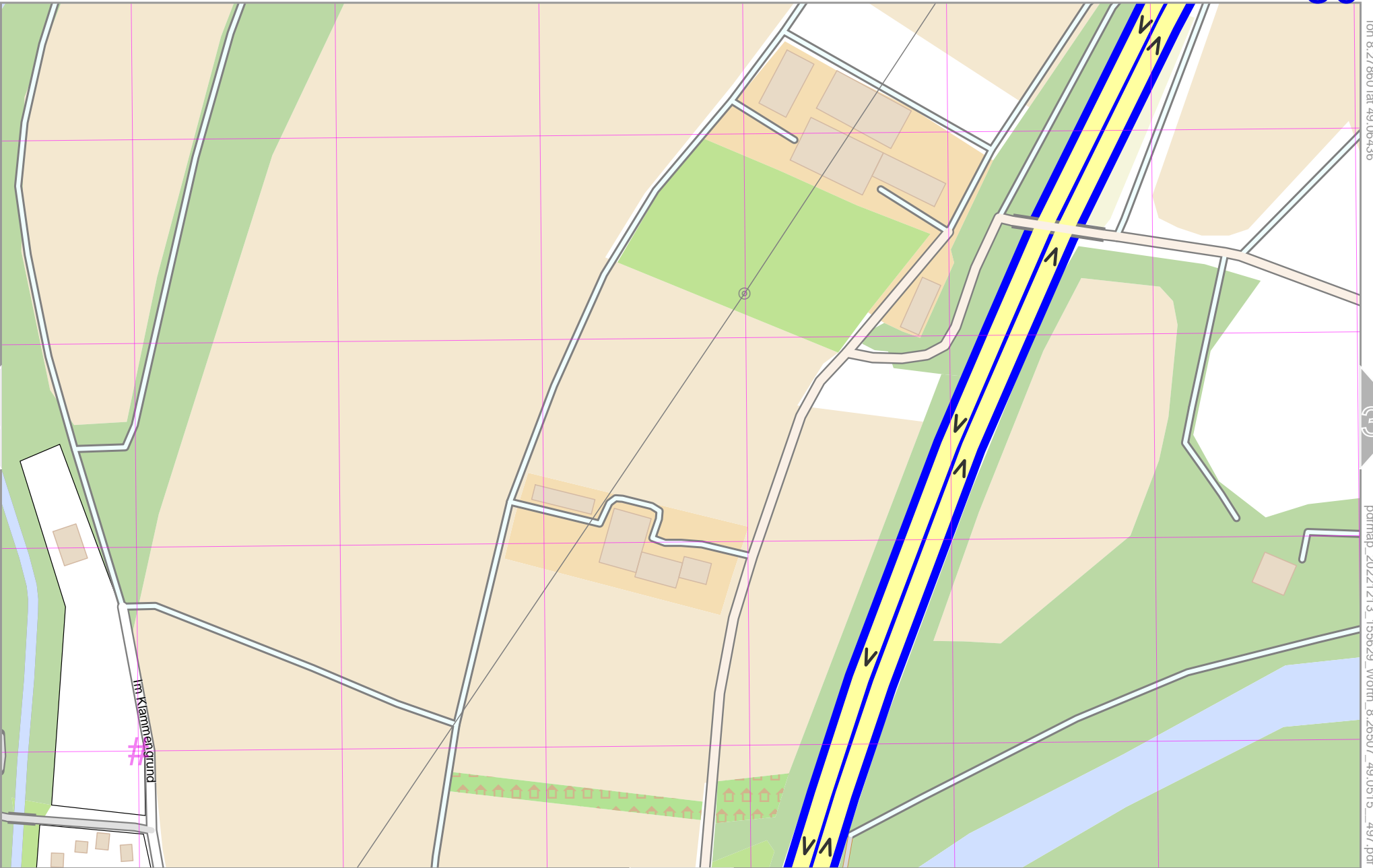
lon 8.26947 | lat 49.06054 [norm. scale = 1 / 2500]

pdfmap_20221213_155629_Worth_8.26507_49.0515_497.pdf

in Kammengrund

UTM: 32 U easting 446.70 km northing 5434.50 km
UTM-Grid-width = 100m

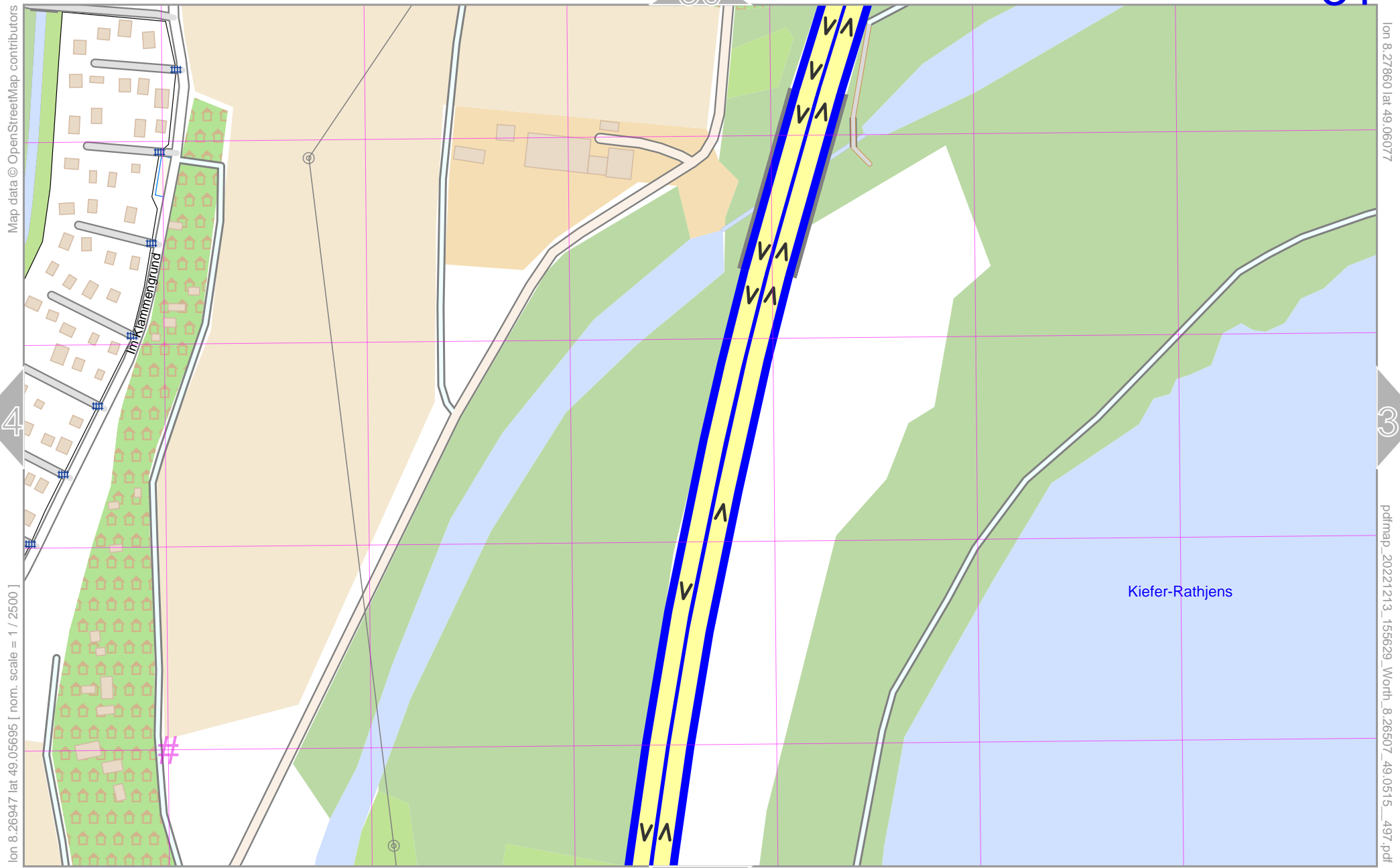
31



Wörth

31

30



Map data © OpenStreetMap contributors

lon 8.27860 lat 49.06077

24

38

lon 8.26947 lat 49.05695 [nom. scale = 1 / 2500]

pdfmap_20221213_155629_Worth_8.26507_49.0515_497.pdf

Kiefer-Rathjens

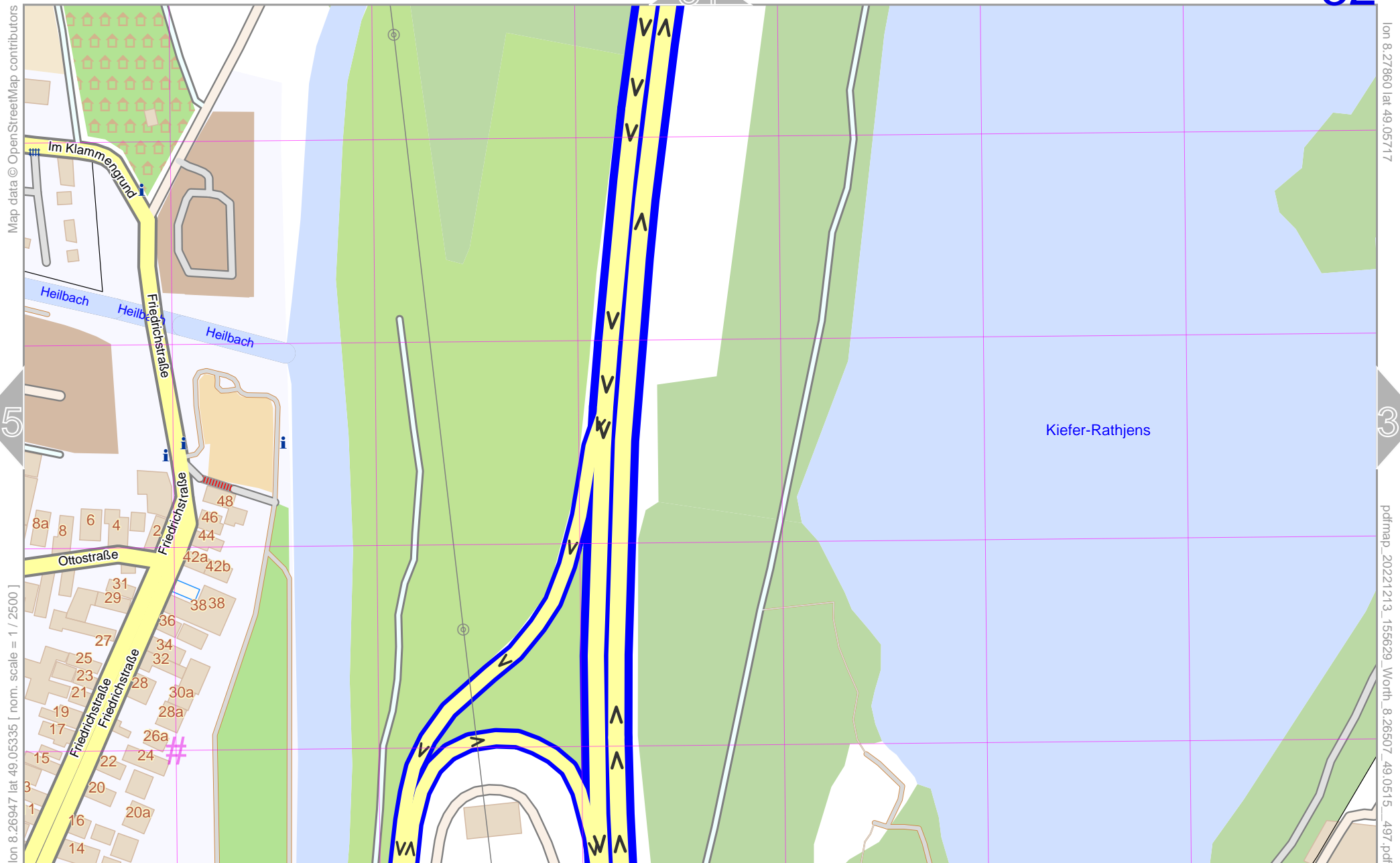
32

UTM: 32 U easting 446.70 km northing 5434.10 km
UTM-Grid-width = 100m

Wörth

31

32



Map data © OpenStreetMap contributors

lon 8.27860 lat 49.05717

25

39

lon 8.26947 lat 49.05335 [nom. scale = 1 / 25000]

pdfmap_20221213_155629_Worth_8.26507_49.0515_497.pdf

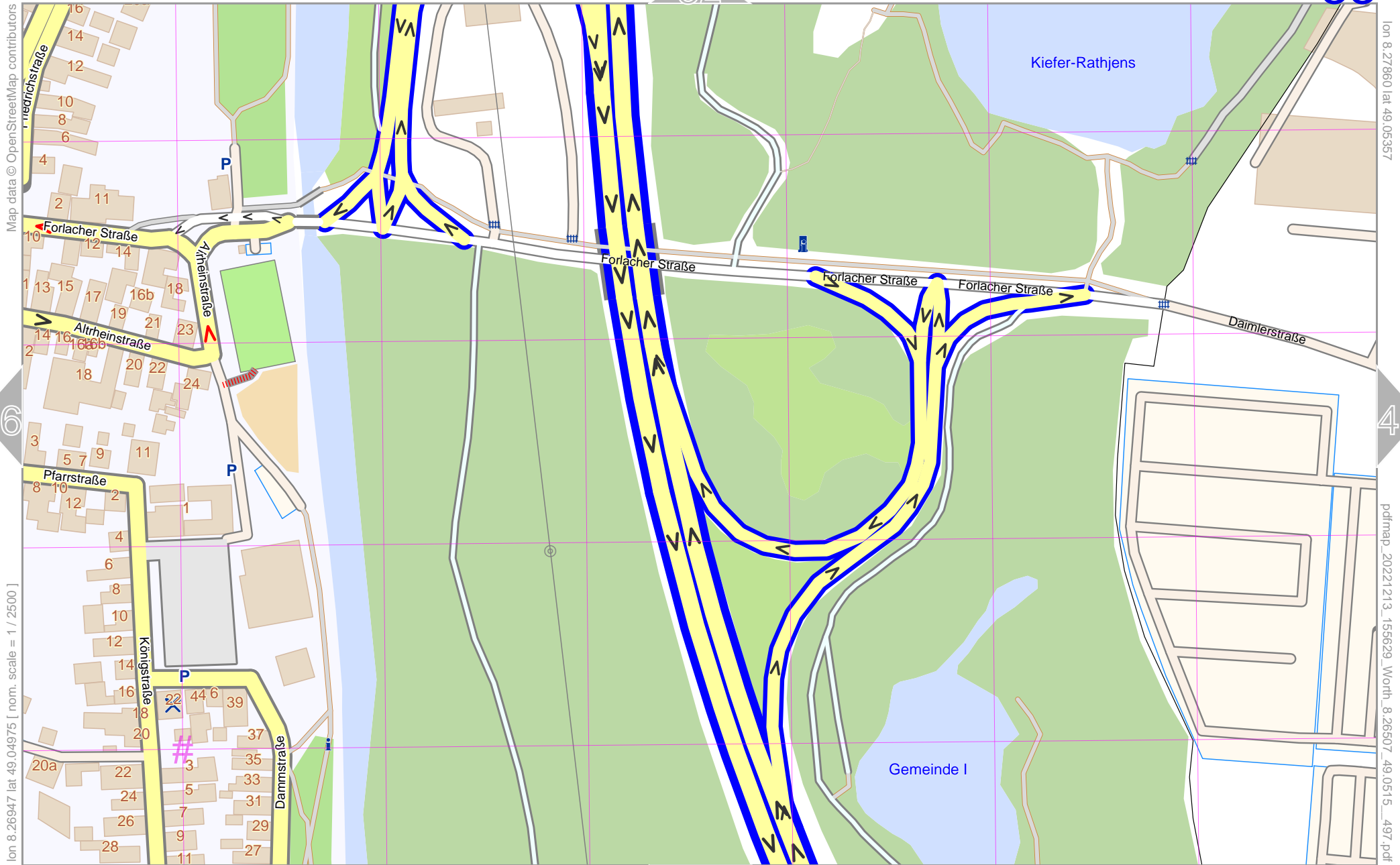
UTM: 32 U easting 446.70 km northing 5433.70 km
UTM-Grid-width = 100m

33

Wörth

32

33



Map data © OpenStreetMap contributors

lon 8.278601 lat 49.05357

lon 8.26947 lat 49.04975 [nom. scale = 1 / 2500]

pdfmap_20221213_155629_Wörth_8.26507_49.0515_497.pdf

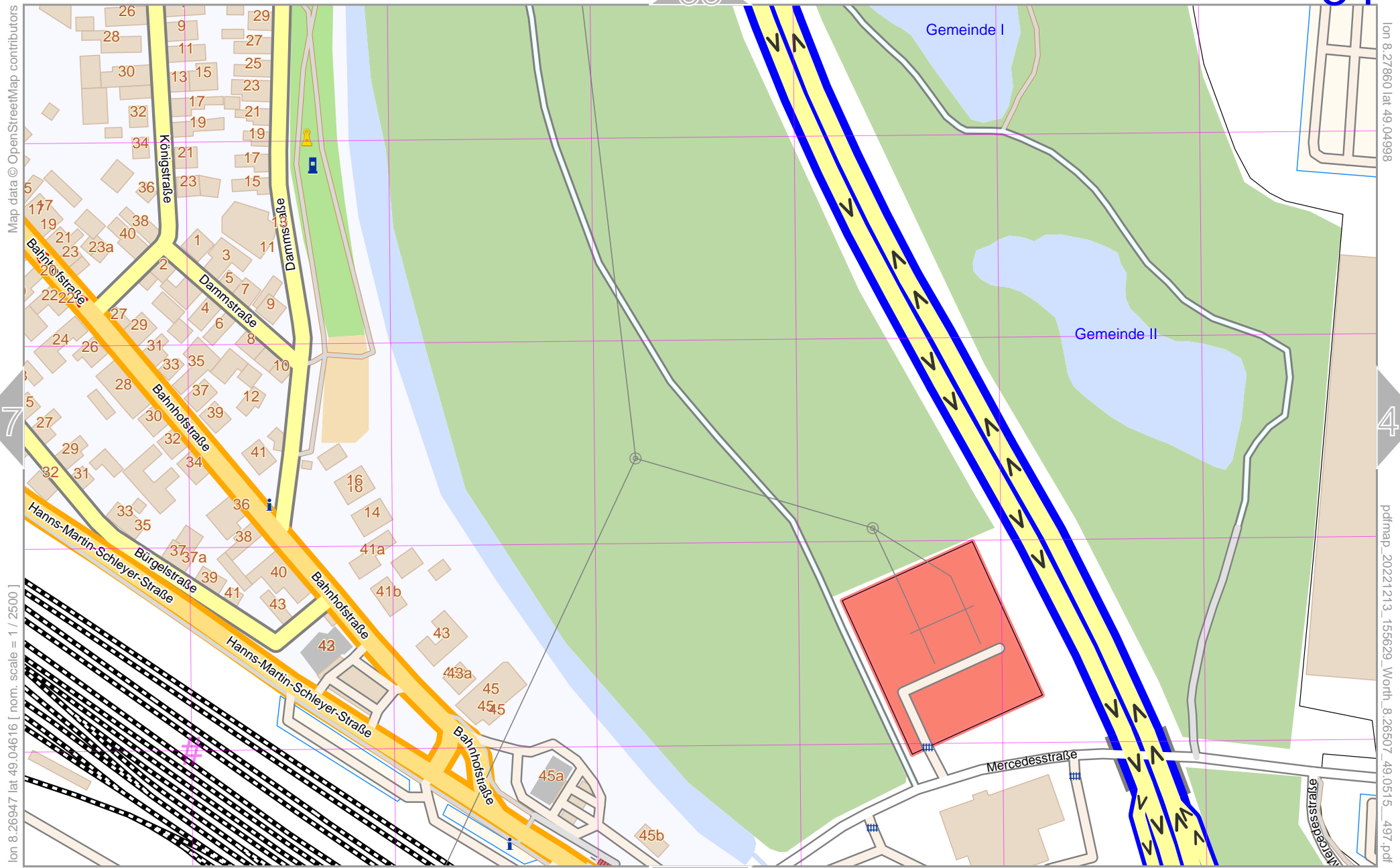
UTM: 32 U easting 446.70 km northing 5433.30 km
UTM-Grid-width = 100m

34

Wörth

33

34



Map data © OpenStreetMap contributors

lon 8.278601 lat 49.04998

pdfmap, 20221213_155629_Wörth_8.26507_49.0515_497.pdf

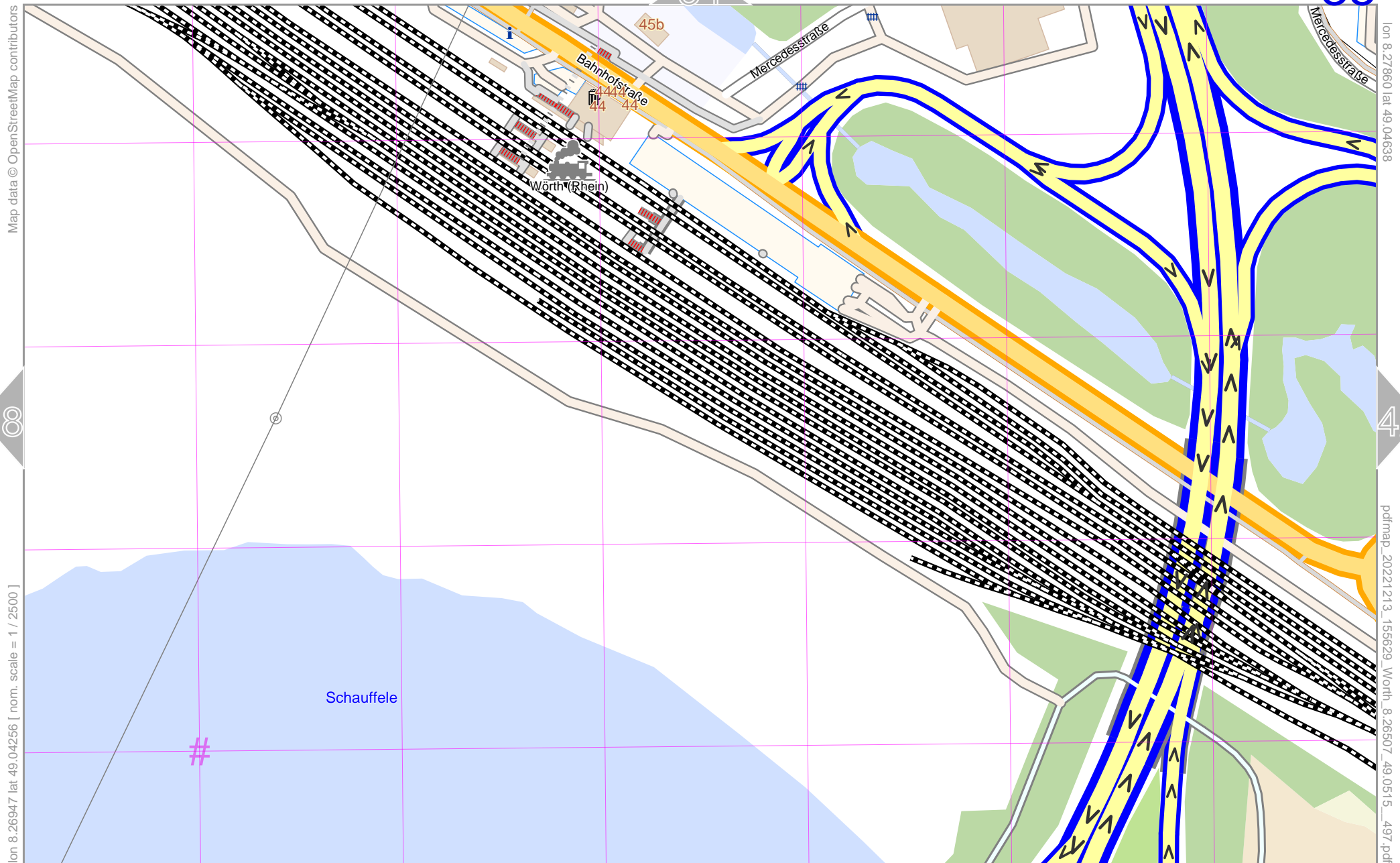
lon 8.26947 lat 49.04616 [nom. scale = 1 / 25000]

UTM: 32 U easting 446.70 km northing 5432.90 km
UTM-Grid-width = 100m

35

Wörth

35



Map data © OpenStreetMap contributors

lon 8.278601 lat 49.04638

28

42

lon 8.26947 lat 49.04256 [nom. scale = 1 / 2500]

Schauffele

#

pdfmap_20221213_155629_Wörth_8.26507_49.0515_497.pdf

36

UTM: 32 U easting 446.70 km northing 5432.50 km
UTM-Grid-width = 100m

Wörth

35

36

Map data © OpenStreetMap contributors

lon 8.27860 | lat 49.04278

Schauffele

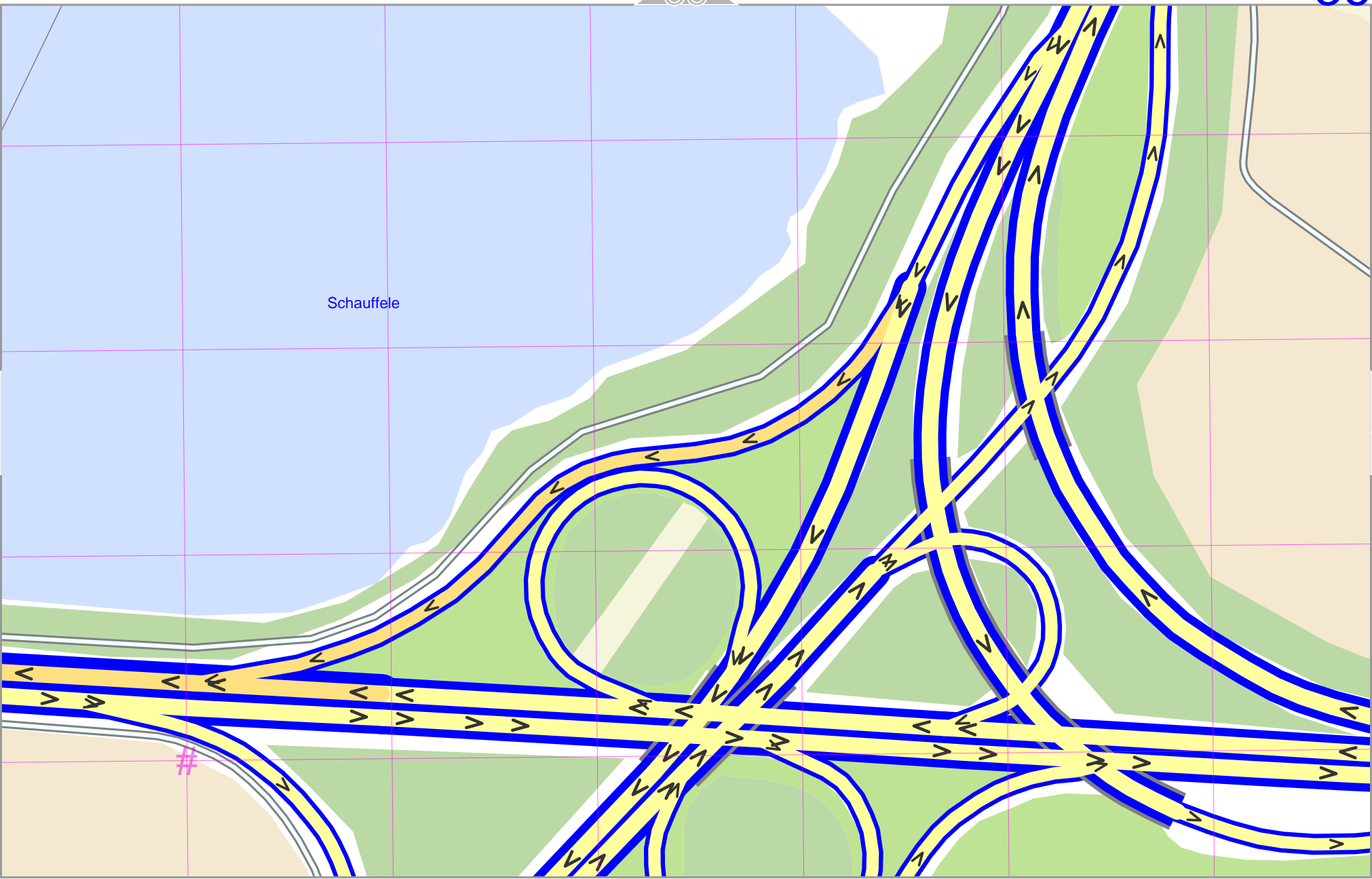
29

43

lon 8.26947 | lat 49.03896 [nom. scale = 1 / 2500]

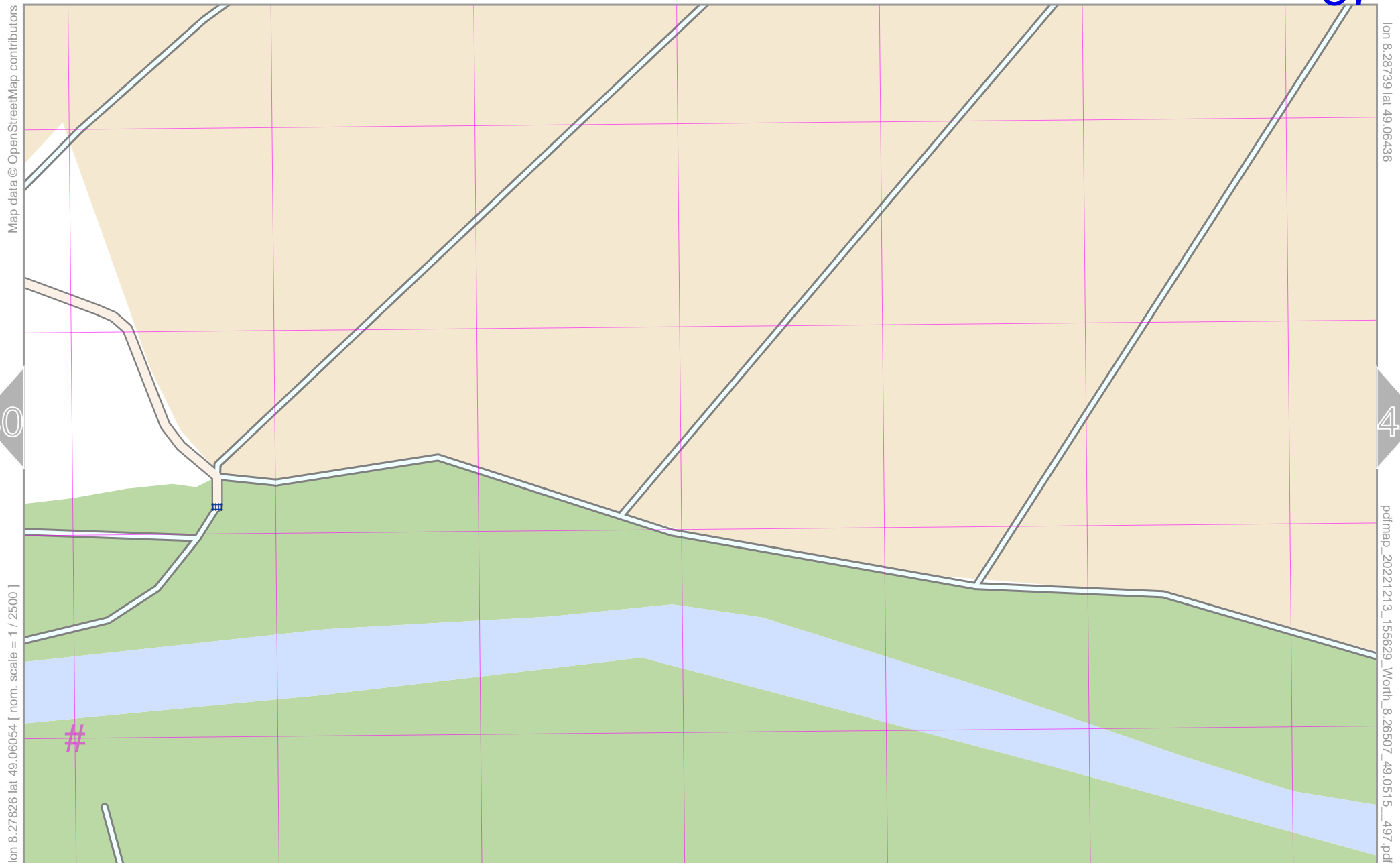
pdfmap_20221213_155629_Worth_8.26507_49.0515_497.pdf

UTM: 32 U easting 446.70 km northing 5432.10 km
UTM-Grid-width = 100m



Wörth

37



Map data © OpenStreetMap contributors

lon 8.28739 | lat 49.06436

30

44

lon 8.27826 | lat 49.06054 [nom. scale = 1 / 2500]

pdfmap_20221213_155629_Worth_8.26507_49.0515_497.pdf

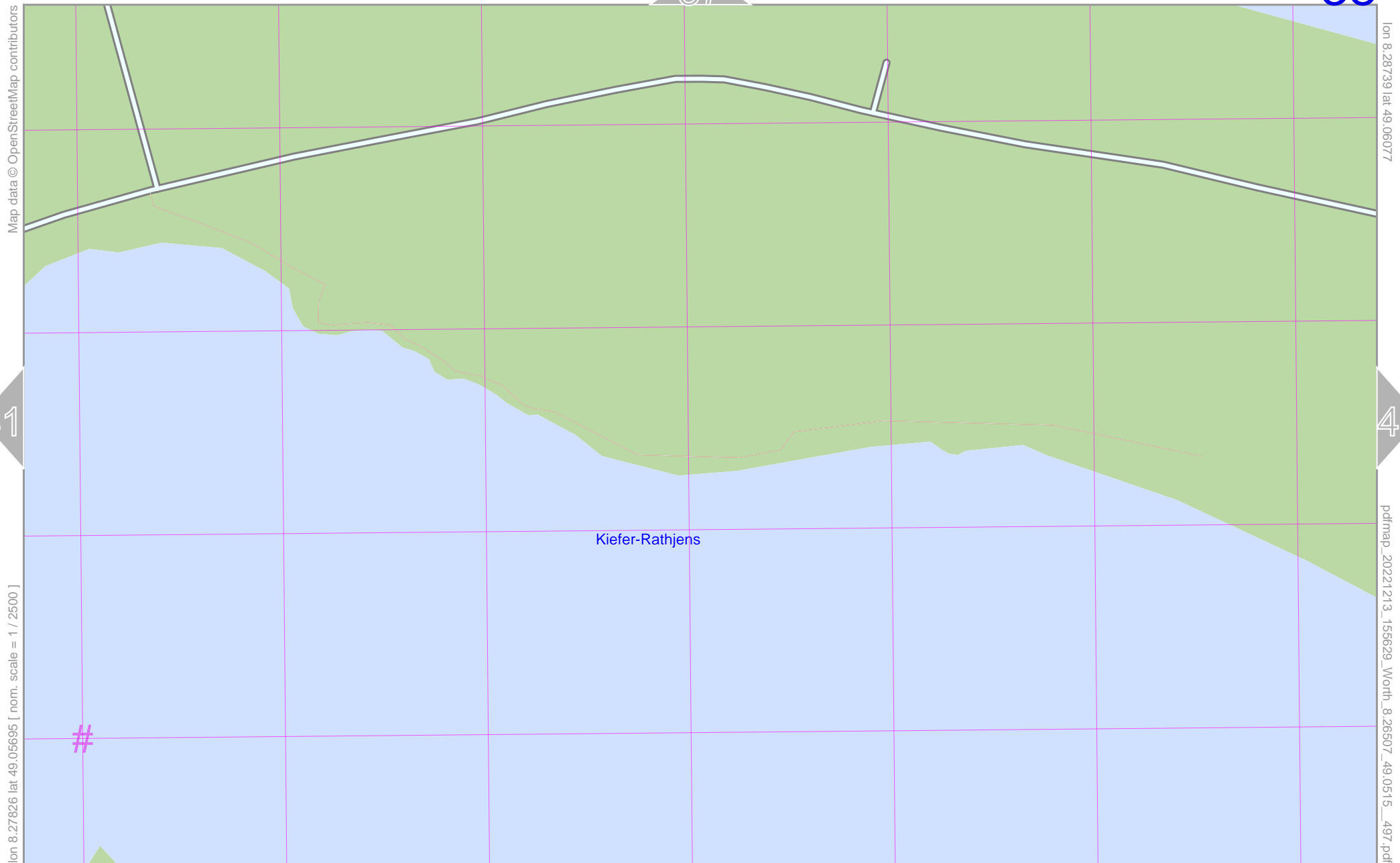
UTM: 32 U easting 447.30 km northing 5434.50 km
UTM-Grid-width = 100m

38

Wörth

37

38



lon 8.27826 lat 49.05695 [nom. scale = 1 / 2500]

lon 8.28739 lat 49.06077

pdfmap_20221213_155629_Worth_8.26507_49.0515_497.pdf

Kiefer-Rathjens

#

39

Wörth

38

39

Map data © OpenStreetMap contributors

lon 8.28739 lat 49.05717

Kiefer-Rathjens

32

46

lon 8.27826 lat 49.06335 [nom. scale = 1 / 2500]

pdfmap_20221213_155629_Worh_8.26507_49.0515_497.pdf

#

Dieselstraße

Maybachstraße

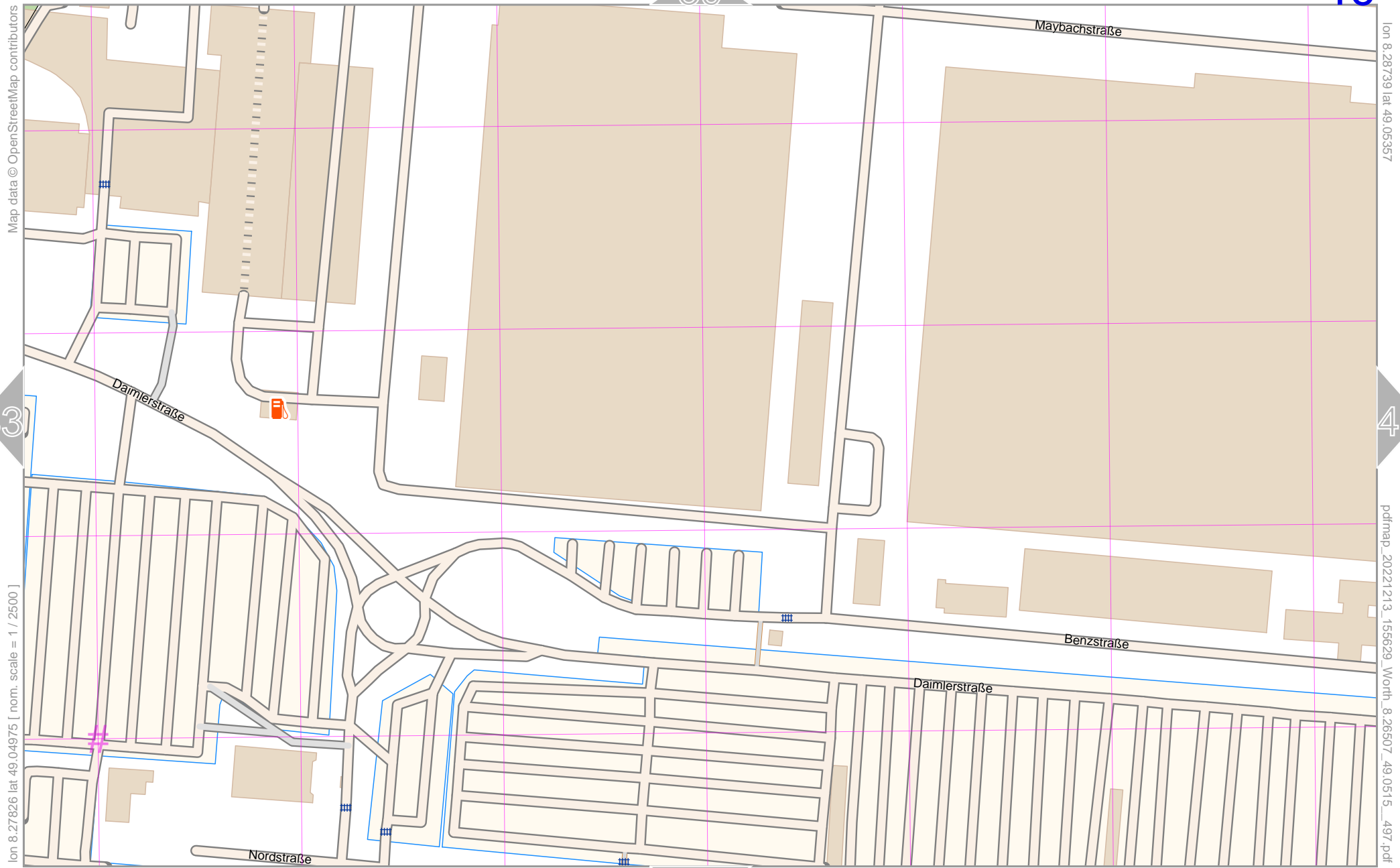
40

UTM: 32 U easting 447.30 km northing 5433.70 km
UTM-Grid-width = 100m

Wörth

39

40



Map data © OpenStreetMap contributors

lon 8.28739 lat 49.05357

33

47

lon 8.27826 lat 49.04975 [nom. scale = 1 / 2500]

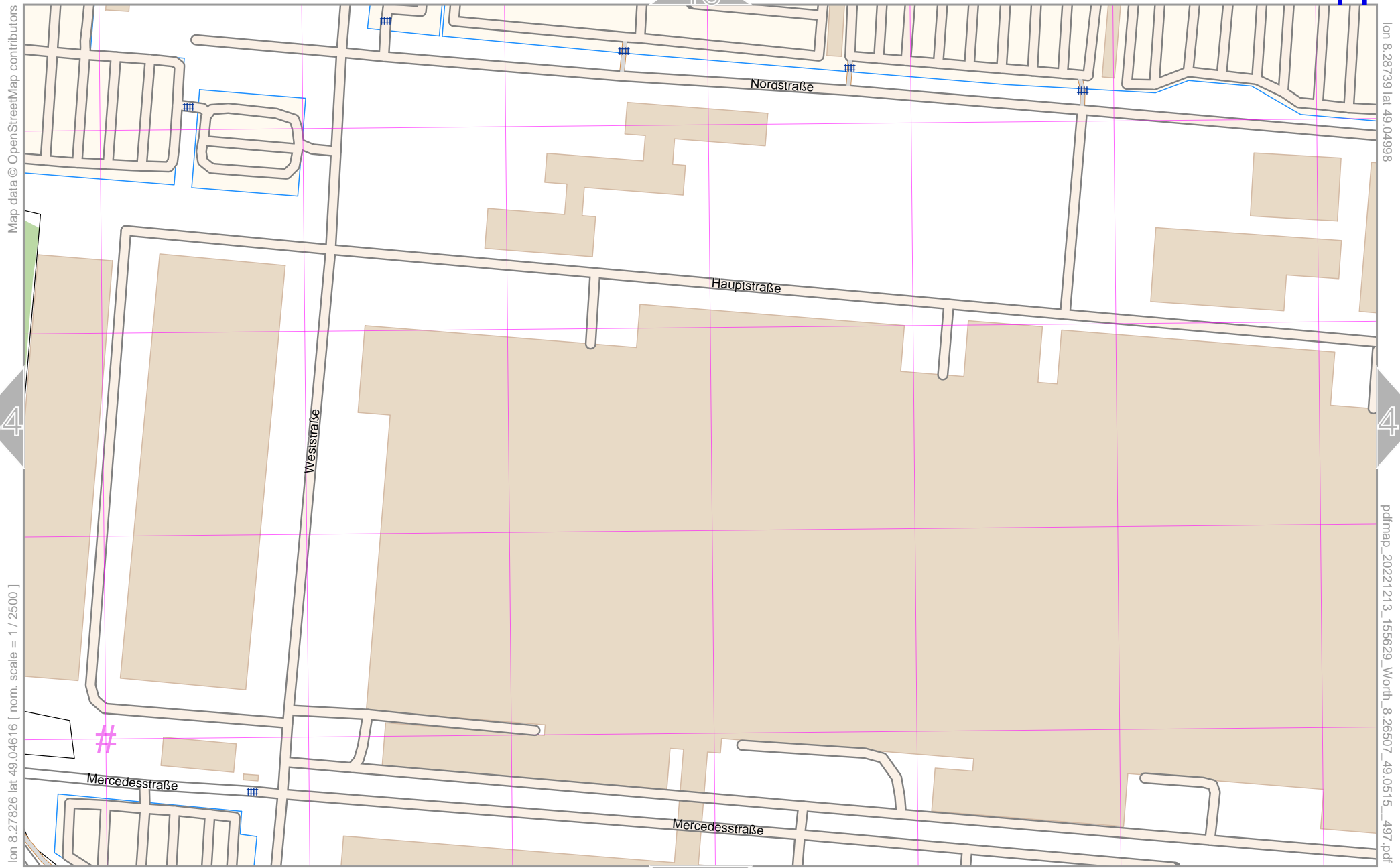
pdfmap_20221213_155629_Woerth_8.28507_49.0515_497.pdf

UTM: 32 U easting 447.30 km northing 5433.30 km
UTM-Grid-width = 100m

41

Wörth

41



Map data © OpenStreetMap contributors

lon 8.28739 lat 49.04998

34

48

lon 8.27826 lat 49.04616 [nom. scale = 1 / 2500]

pdfmap_20221213_155629_Worth_8.26507_49.0515_497.pdf

UTM: 32 U easting 447.30 km northing 5432.90 km

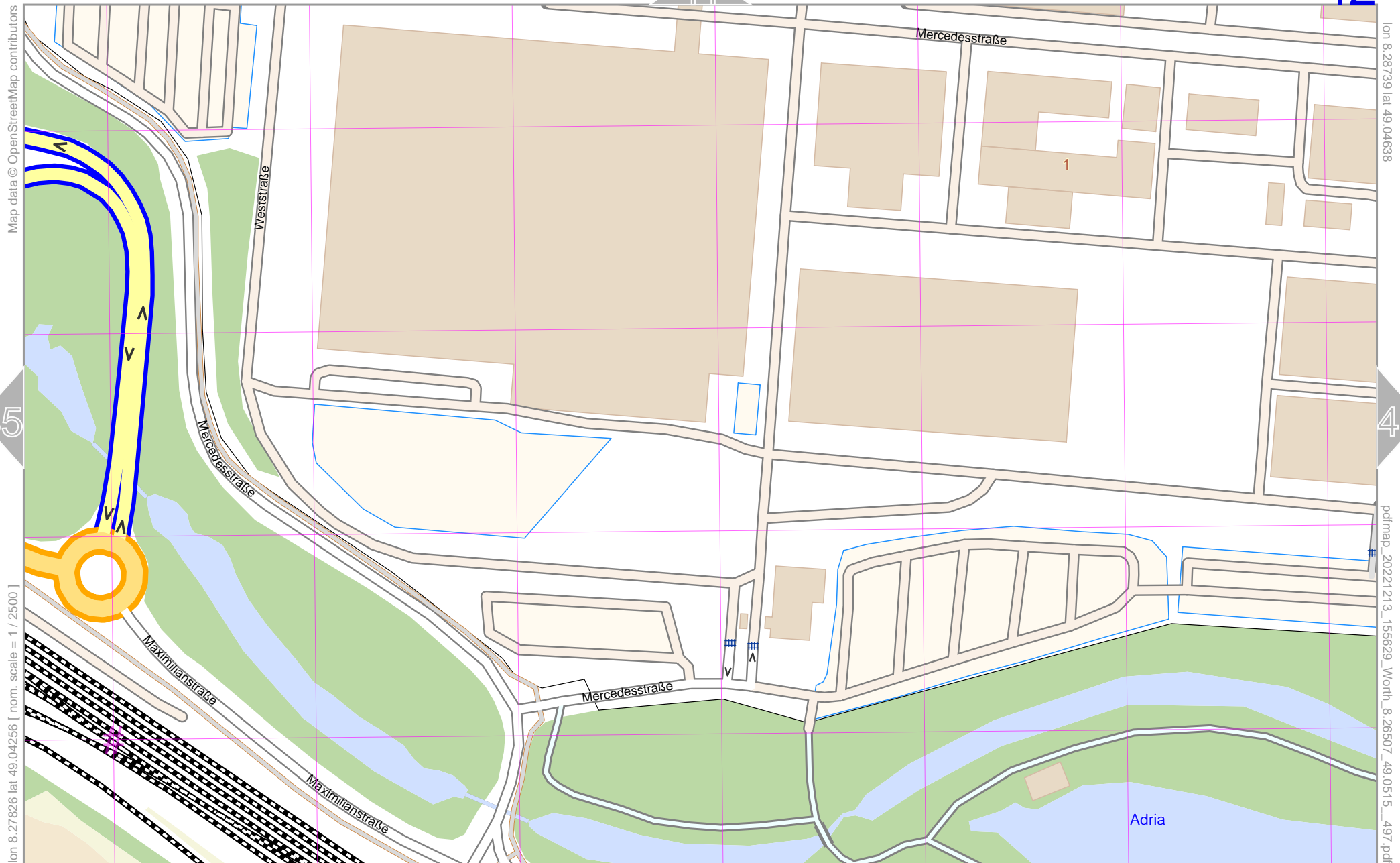
UTM-Grid-width = 100m

42

Wörth

42

41



Map data © OpenStreetMap contributors

lon 8.28739 lat 49.04638

35

49

[lon 8.27826 lat 49.04256 [nom. scale = 1 / 25000]

pdfmap_20221213_155629_Woerth_8.28507_49.0515_497.pdf

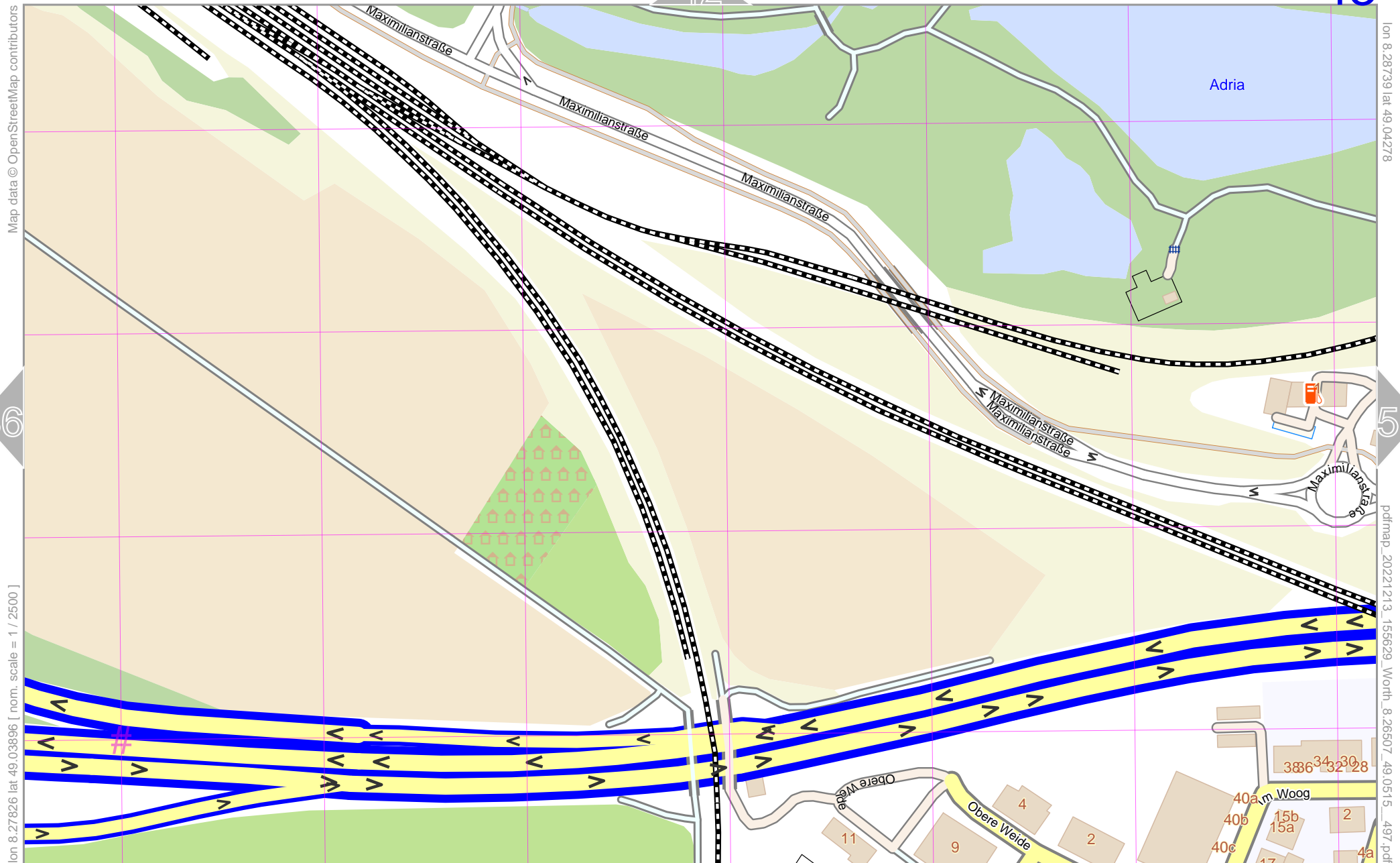
UTM: 32 U easting 447.30 km northing 5432.50 km
UTM-Grid-width = 100m

43

Wörth

42

43



Map data © OpenStreetMap contributors

lon 8.287391 lat 49.04278

36

50

lon 8.27826 lat 49.03896 [norm. scale = 1 / 2500]

pdfmap_20221213_155629_Wörth_8.28507_49.0515_497.pdf

UTM: 32 U easting 447.30 km northing 5432.10 km
UTM-Grid-width = 100m

Wörth

44



Map data © OpenStreetMap contributors

lon 8.29618 | lat 49.06436

37

lon 8.28705 | lat 49.06054 [nom. scale = 1 / 2500]

pdfmap_20221213_155629_Worh_8.28507_49.0515_497.pdf

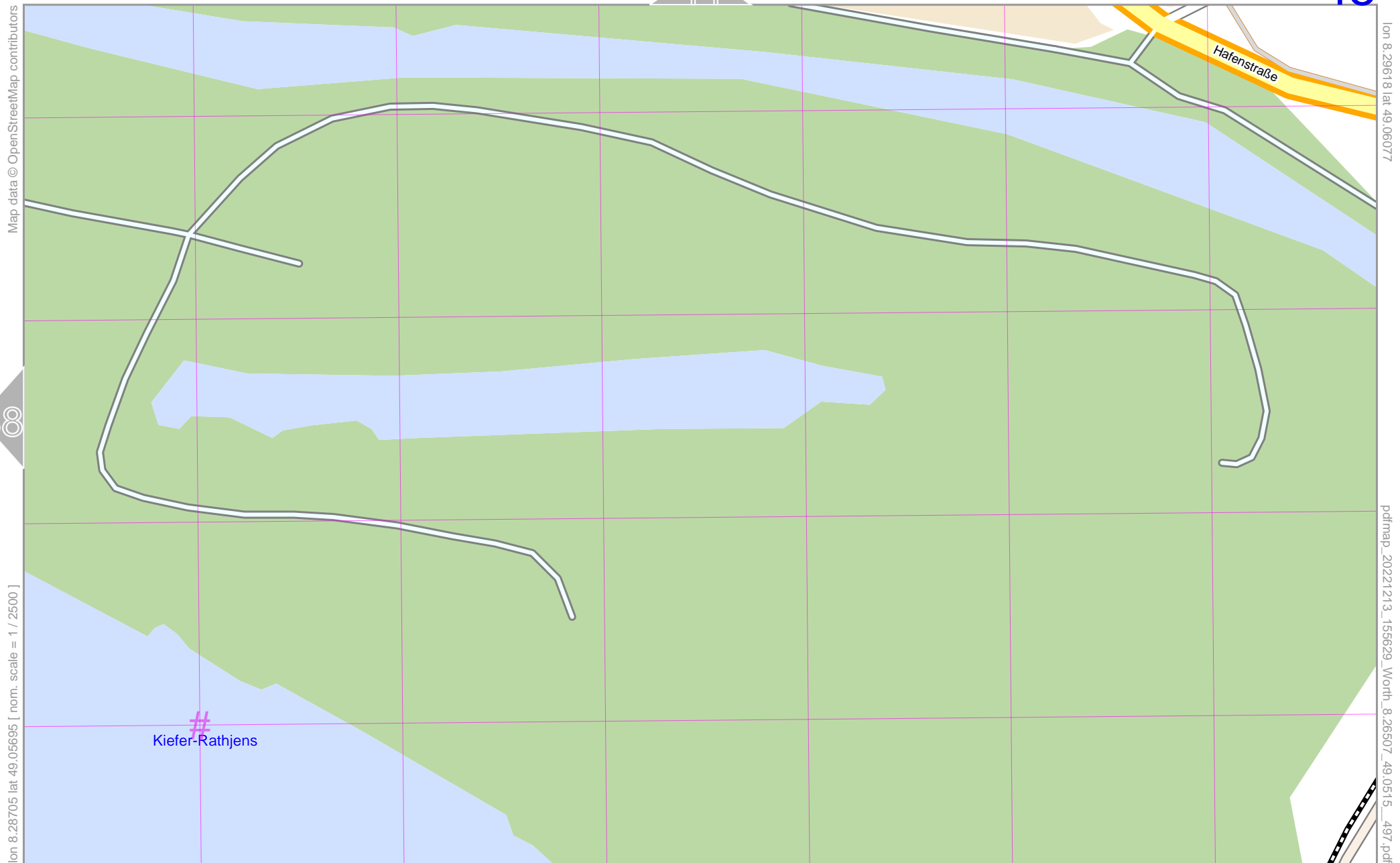
UTM: 32 U easting 448.00 km northing 5434.50 km
UTM-Grid-width = 100m

45

Wörth

44

45



Map data © OpenStreetMap contributors

lon 8.29618 lat 49.06077

300

lon 8.28705 lat 49.05695 [nom. scale = 1 / 2500]

pdfmap_20221213_155629_Worth_8.26507_49.0515_497.pdf

Kiefer-Rathjens

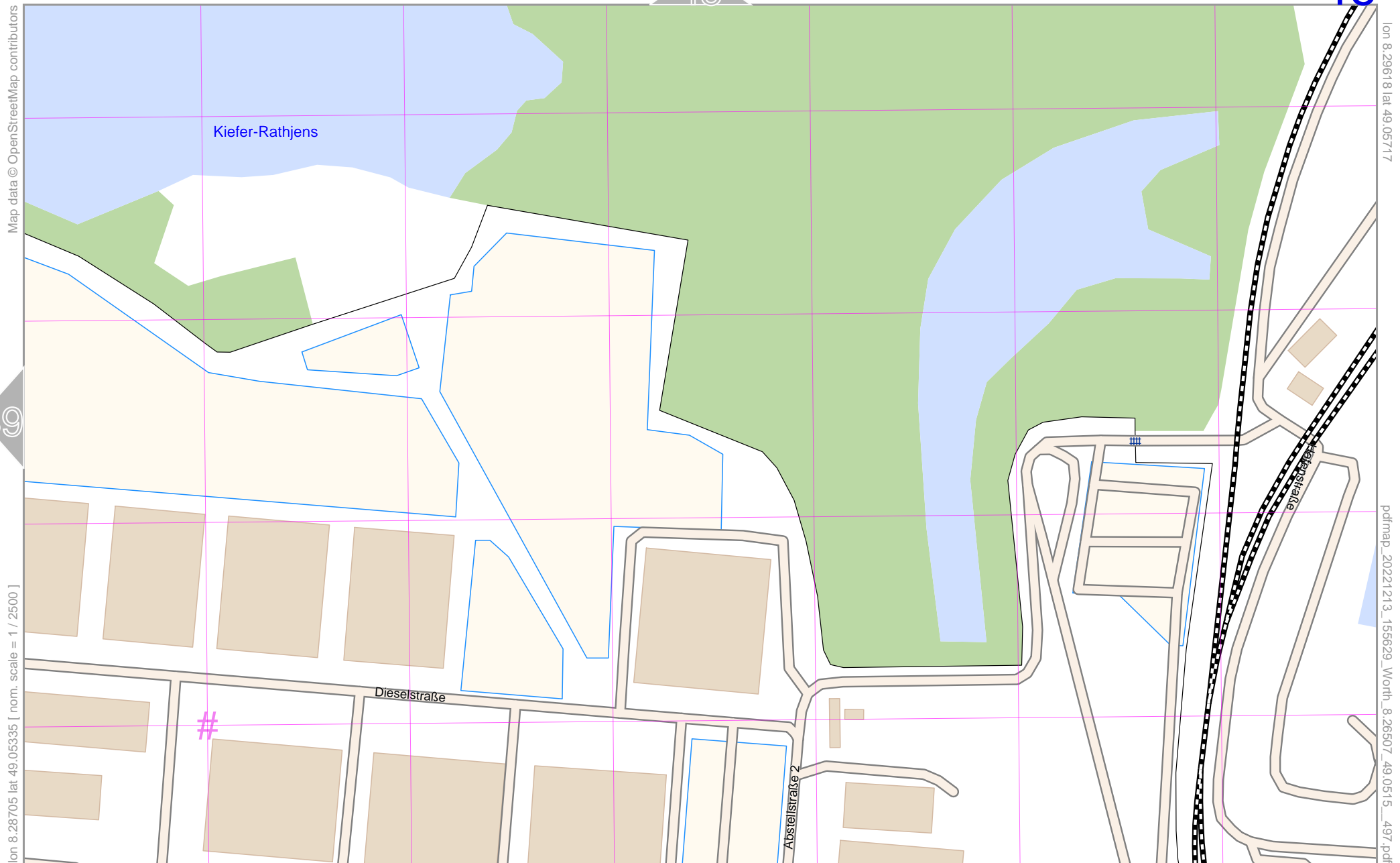
46

UTM: 32 U easting 448.00 km northing 5434.10 km
UTM-Grid-width = 100m

Wörth

45

46



Map data © OpenStreetMap contributors

lon 8.29618 lat 49.05717

pdfmap_20221213_155629_Wörth_8.26507_49.0515_497.pdf

lon 8.28705 lat 49.06335 [nom. scale = 1 / 2500]

UTM: 32 U easting 448.00 km northing 5433.70 km
UTM-Grid-width = 100m

47

Wörth

46

47

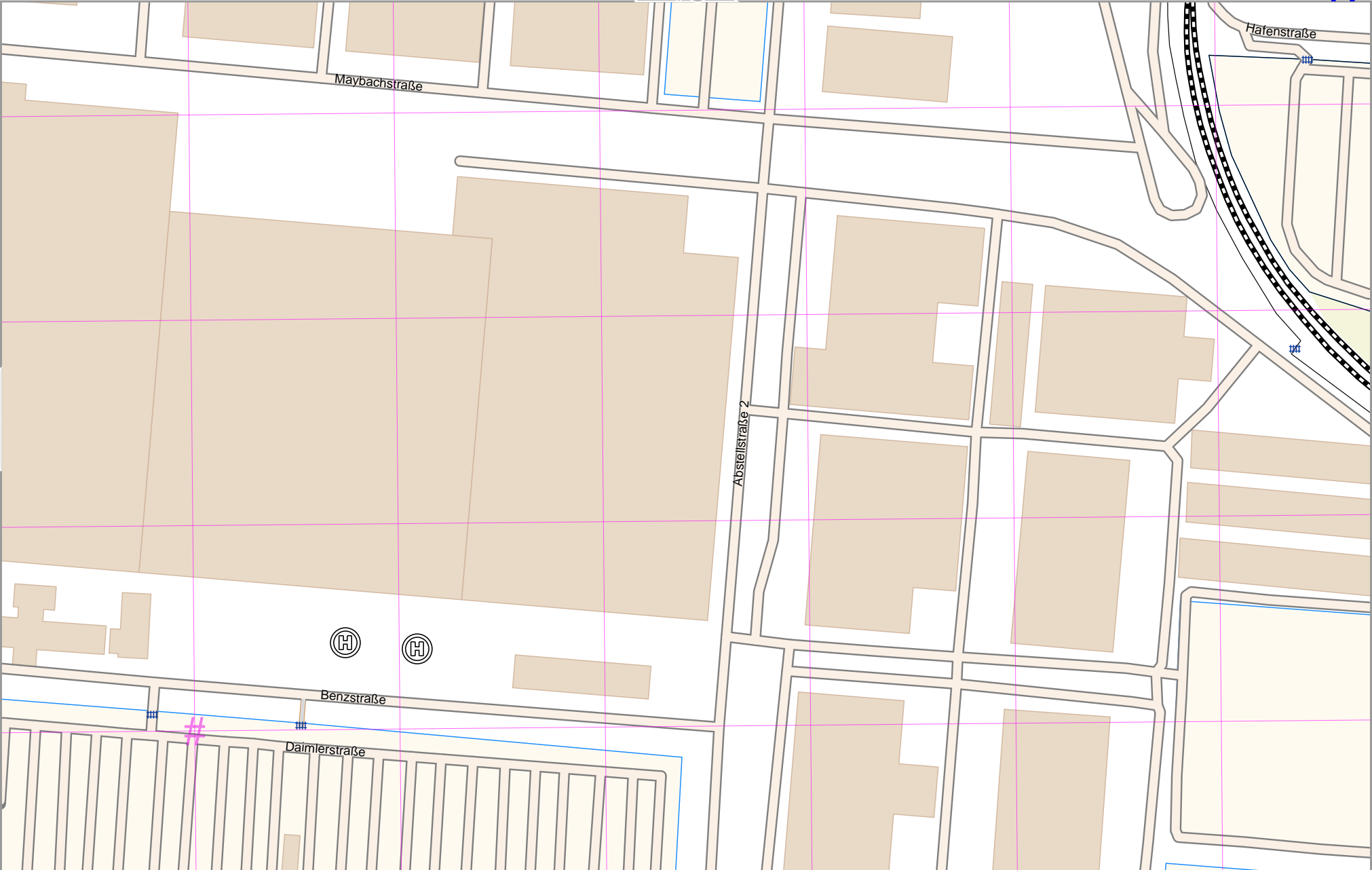
Map data © OpenStreetMap contributors

lon 8.29618 lat 49.05357

40

lon 8.28705 lat 49.04975 [nom. scale = 1 / 2500]

pdfmap_20221213_155629_Worh_8.28507_49.0515_497.pdf



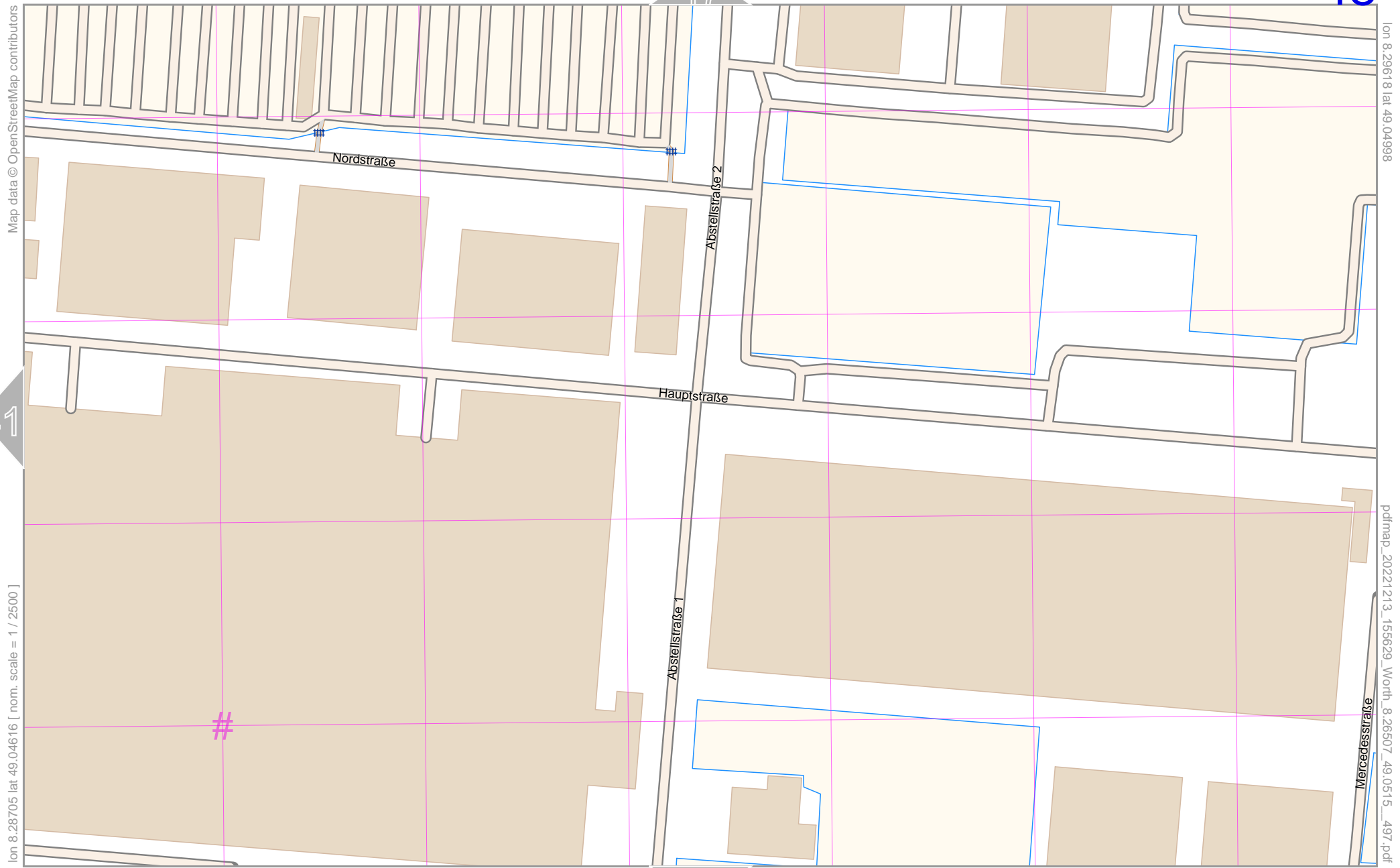
UTM: 32 U easting 448.00 km northing 5433.30 km
UTM-Grid-width = 100m

48

Wörth

47

48



Map data © OpenStreetMap contributors

lon 8.29618 lat 49.04998

41

lon 8.28705 lat 49.04616 [nom. scale = 1 / 2500]

pdfmap_20221213_155629_Wörth_8.26507_49.0515_497.pdf

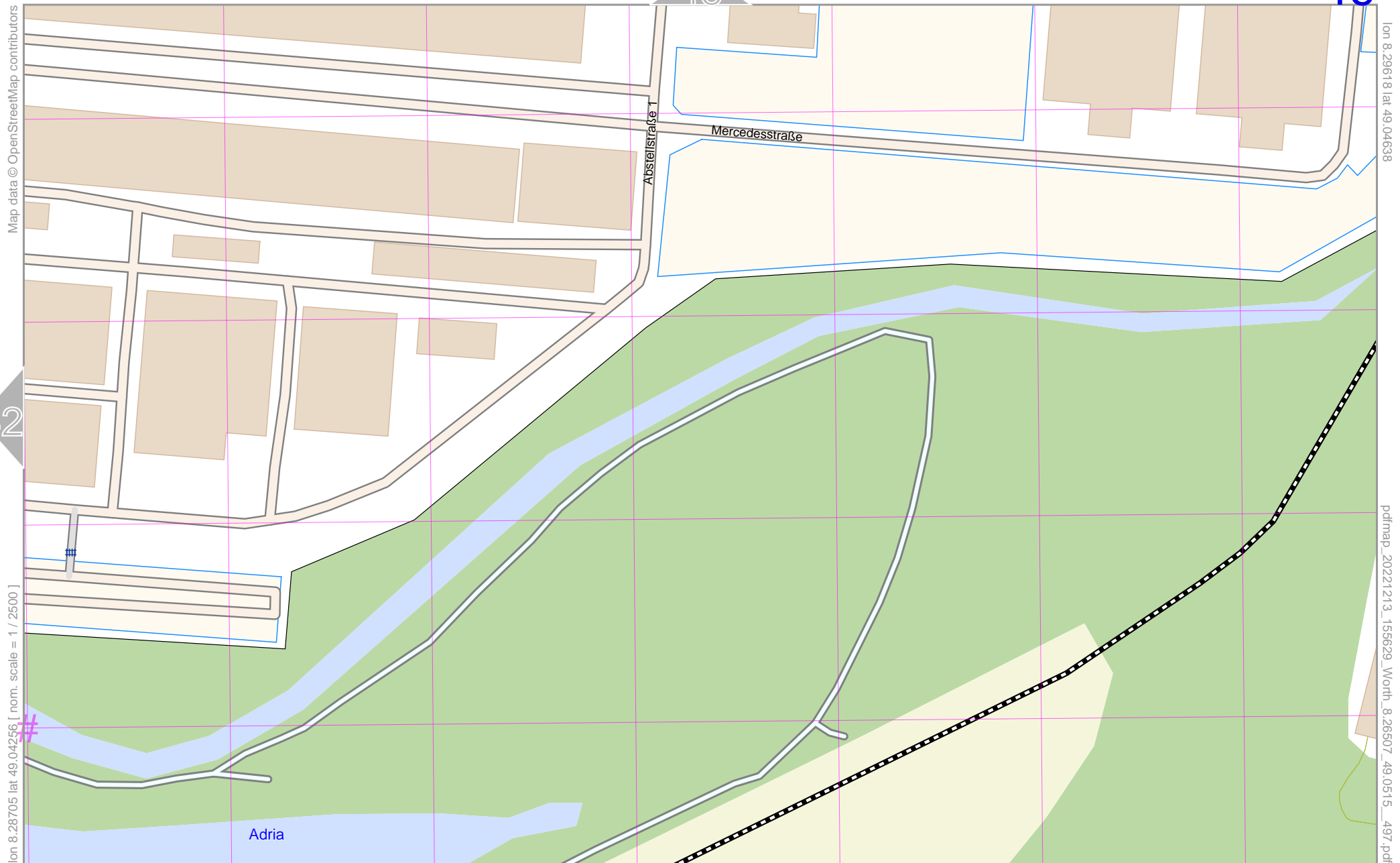
UTM: 32 U easting 448.00 km northing 5432.90 km
UTM-Grid-width = 100m

49

Wörth

48

49



Map data © OpenStreetMap contributors

lon 8.29618 lat 49.04638

42

lon 8.28705 lat 49.04256 [nom. scale = 1 / 2500]

pdfmap_20221213_155629_Worth_8.26507_49.0515_497.pdf

Adria

50

UTM: 32 U easting 447.90 km northing 5432.50 km
UTM-Grid-width = 100m

Wörth

49

50

Map data © OpenStreetMap contributors

lon 8.296181 lat 49.04278

Adria

43

lon 8.28705 lat 49.03896 [nom. scale = 1 / 2500]

pdfmap, 20221213, 155629, Wörth_8.28507_49.0515_497.pdf

#

32	30	28	26	24	22	20	18	16	14	12
2	1	1	2	3	7	5	2	10	8	2

Im Woog
Glasfritte

UTM: 32 U easting 447.90 km northing 5432.10 km
UTM-Grid-width = 100m

