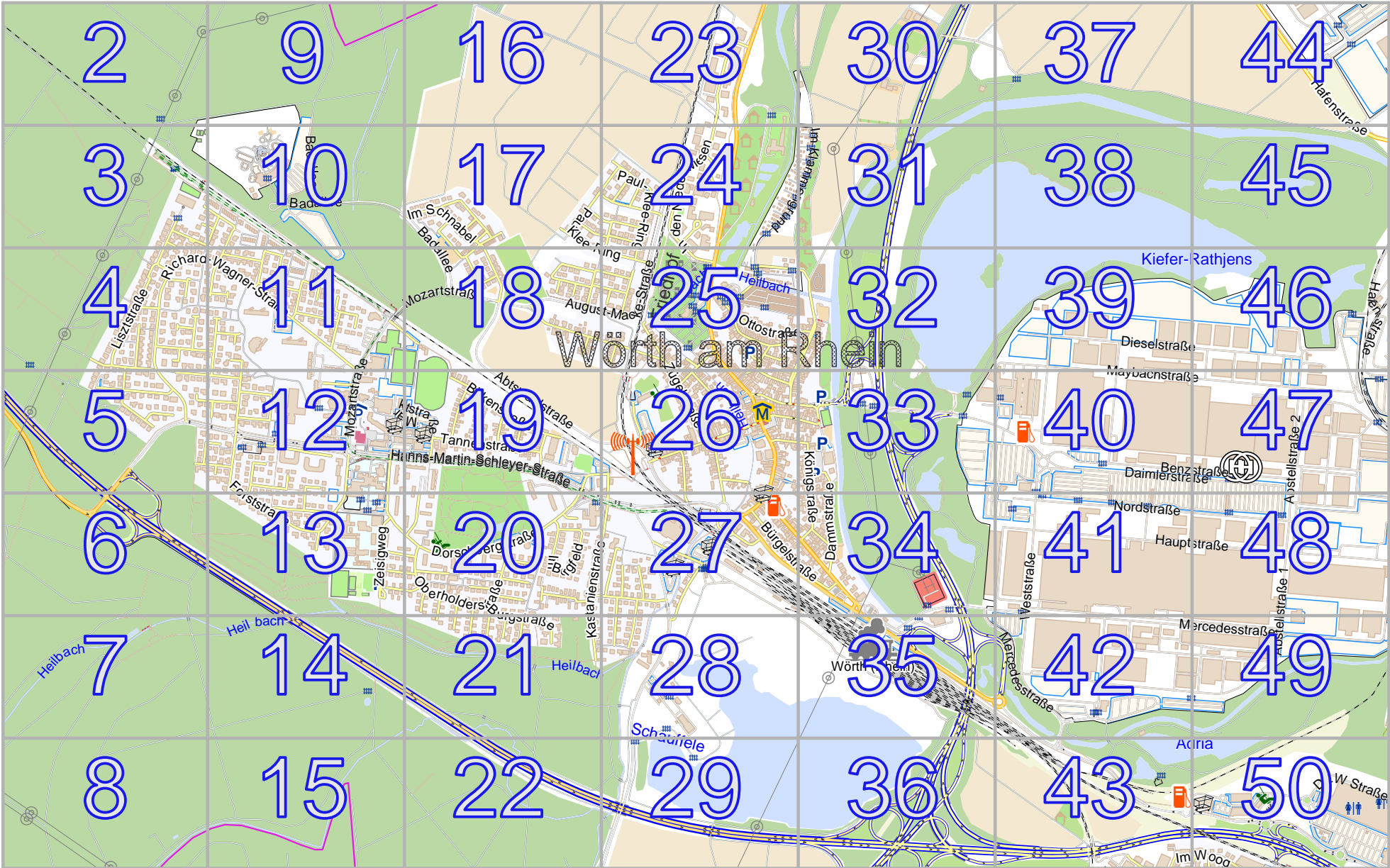


Wörth

lon 8.29618 lat 49.06436

Map data © OpenStreetMap contributors

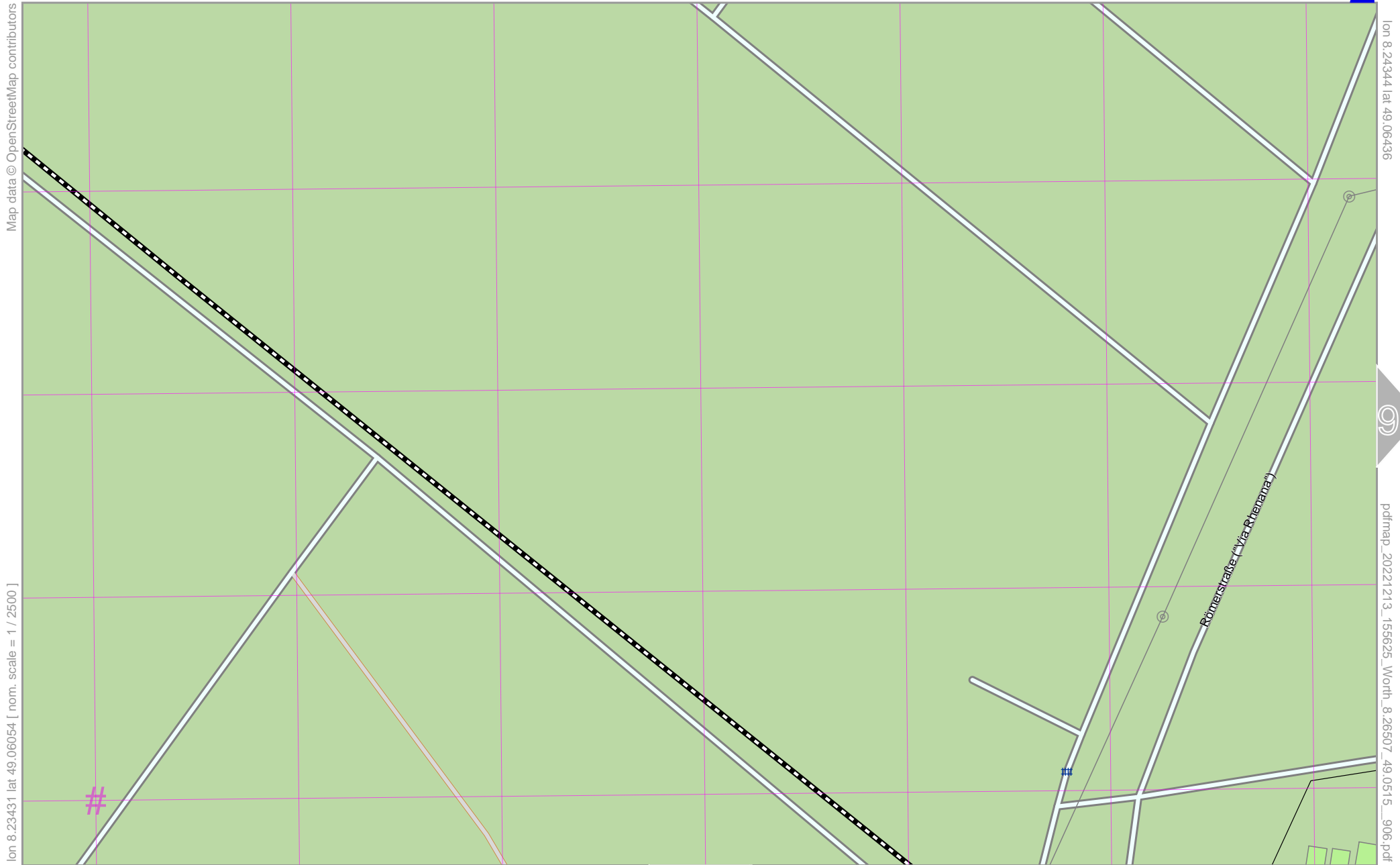


lon 8.23431 lat 49.03896
[nom. scale = 1 / 17500]

pdfmap_20221213_155625_Woerth_8.26507_49.0515_906.pdf

Wörth

2



Map data © OpenStreetMap contributors

lon 8.23431 lat 49.06054 [nom. scale = 1 / 2500]

lon 8.24344 lat 49.06436



pdfmap_20221213_155625_Worth_8.26507_49.0515_906.pdf

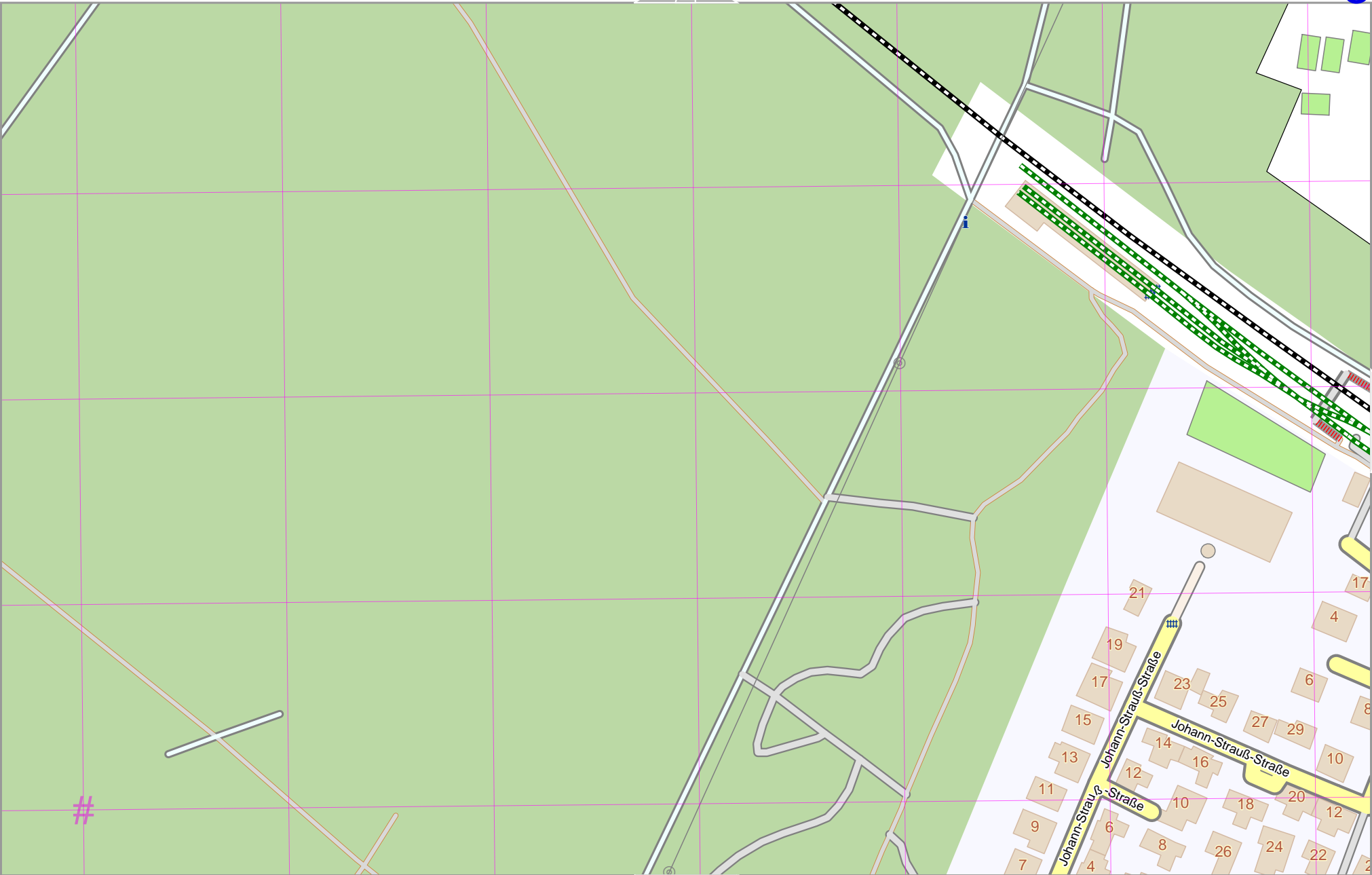
UTM: 32 U easting 444.10 km northing 5434.50 km
UTM-Grid-width = 100m



Wörth

Map data © OpenStreetMap contributors

lon 8.23431 lat 49.06695 [nom. scale = 1 / 2500]



UTM: 32 U easting 444.10 km northing 5434.10 km
UTM-Grid-width = 100m

2

3

lon 8.24344 lat 49.06077

10

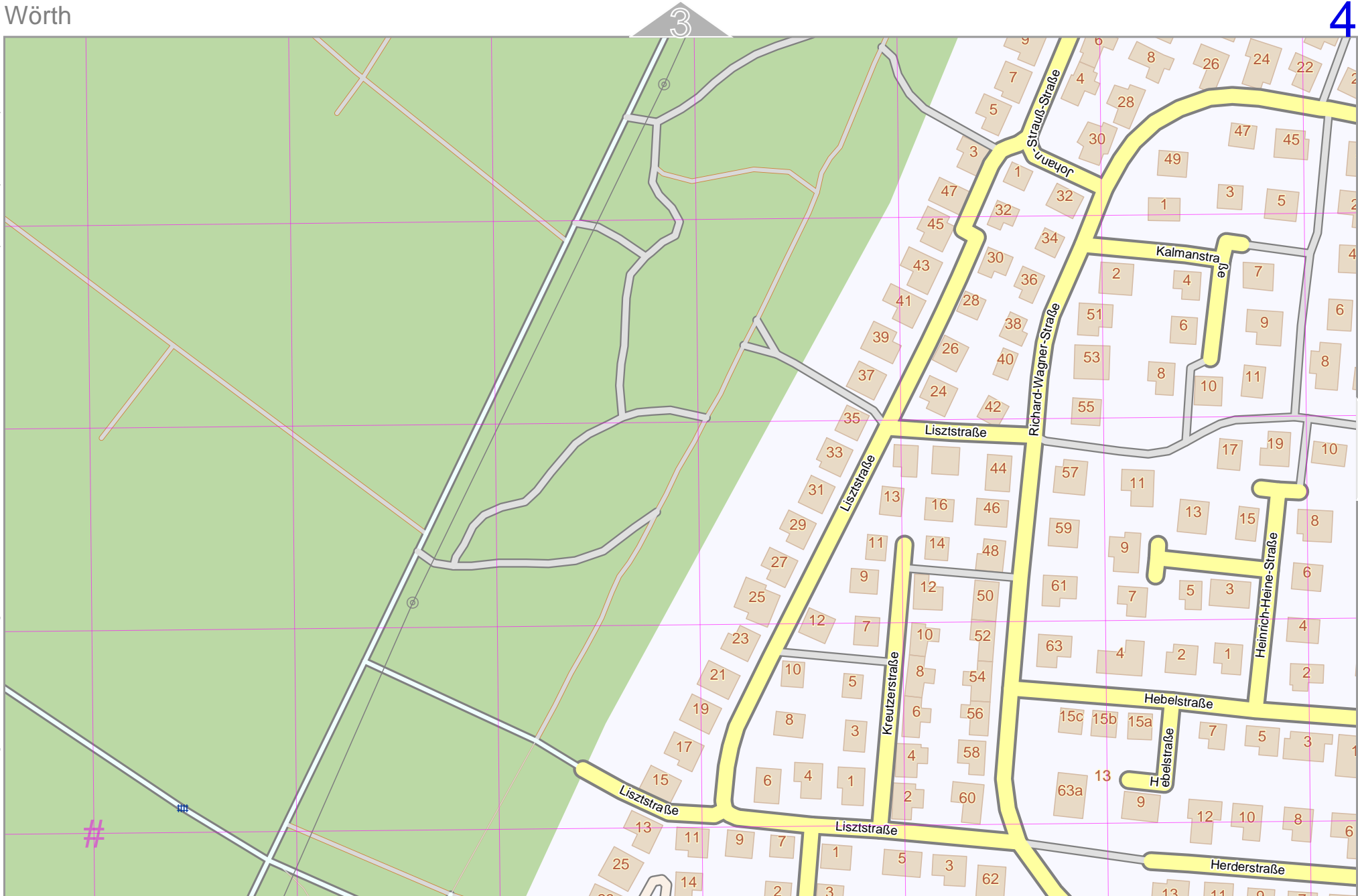
pdfmap_20221213_155625_Woerth_8.26507_49.0515_906.pdf

4

Wörth

Map data © OpenStreetMap contributors

lon 8.23431 lat 49.05335 [nom. scale = 1 / 2500]



lon 8.24344 lat 49.05717

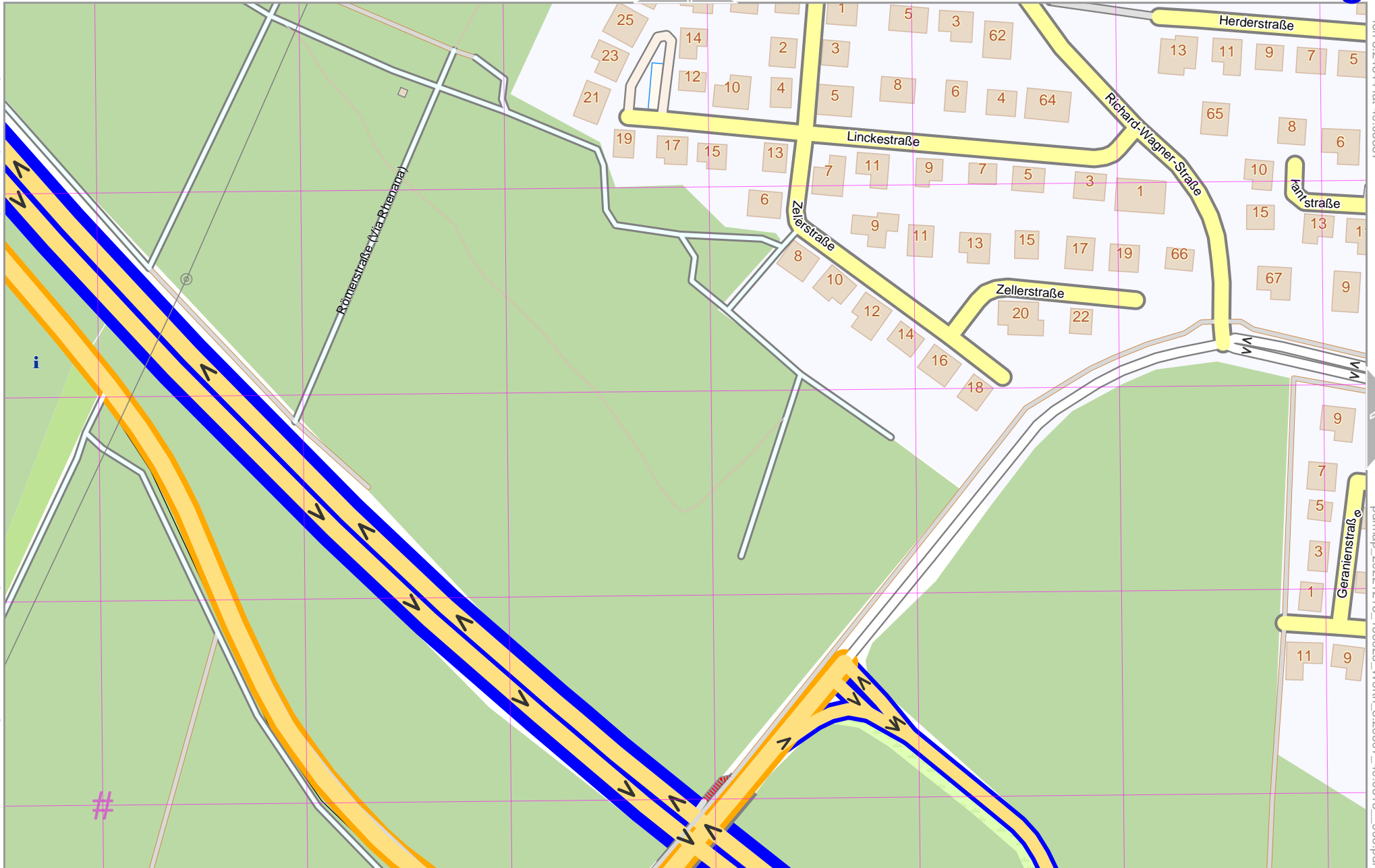
pdfmap, 20221213_155625_Woerth_8.26507_49.0515_906.pdf

UTM: 32 U easting 444.10 km northing 5433.70 km
UTM-Grid-width = 100m

Wörth

Map data © OpenStreetMap contributors

lon 8.23431 lat 49.04975 [nom. scale = 1 / 2500]



UTM: 32 U easting 444.10 km northing 5433.30 km
UTM-Grid-width = 100m

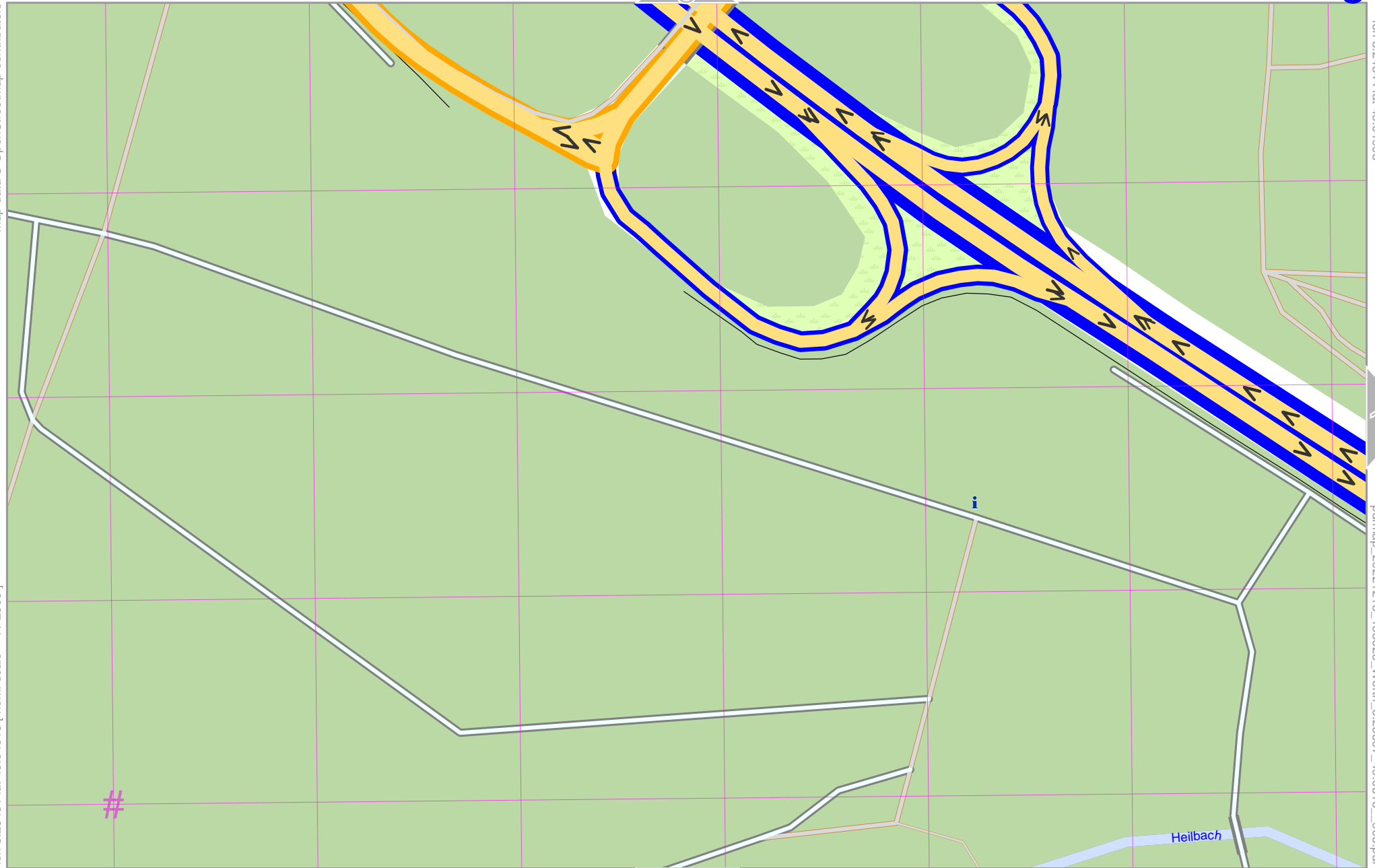
lon 8.23431 lat 49.05357

pdfmap_20221213_155625_Worth_8.26507_49.0515_906.pdf

Wörth

Map data © OpenStreetMap contributors

lon 8.23431 lat 49.04616 [nom. scale = 1 / 2500]

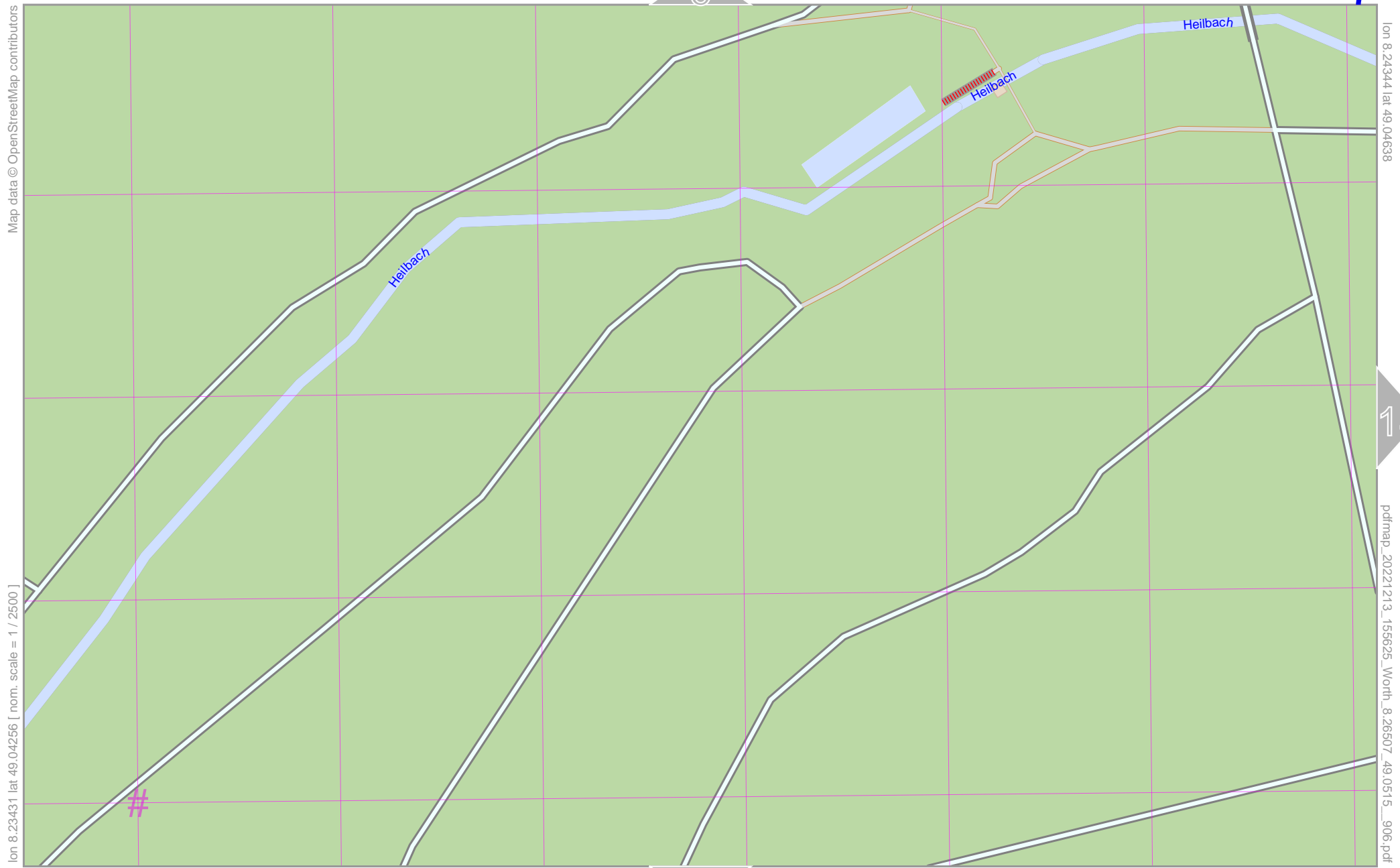


lon 8.23431 lat 49.04998

pdfmap_20221213_155625_Worth_8.26507_49.0515_906.pdf

UTM: 32 U easting 444.10 km northing 5432.90 km
UTM-Grid-width = 100m

Wörth



Map data © OpenStreetMap contributors

lon 8.23431 lat 49.04256 [nom. scale = 1 / 25000]

lon 8.24344 lat 49.04538

pdfmap_20221213_155625_Worth_8.26507_49.0515_906.pdf

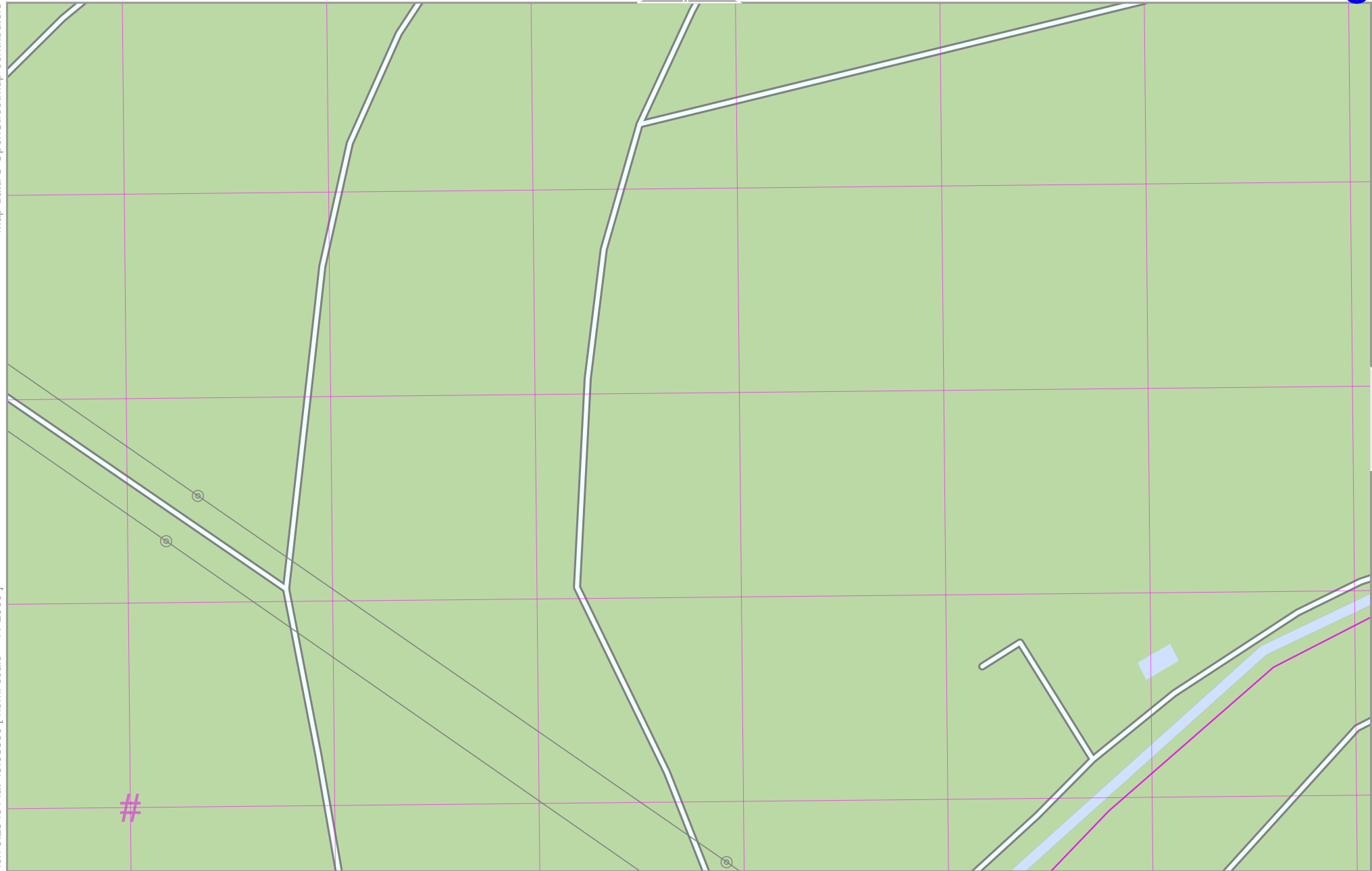
UTM: 32 U easting 444.10 km northing 5432.50 km
UTM-Grid-width = 100m

Wörth

Map data © OpenStreetMap contributors

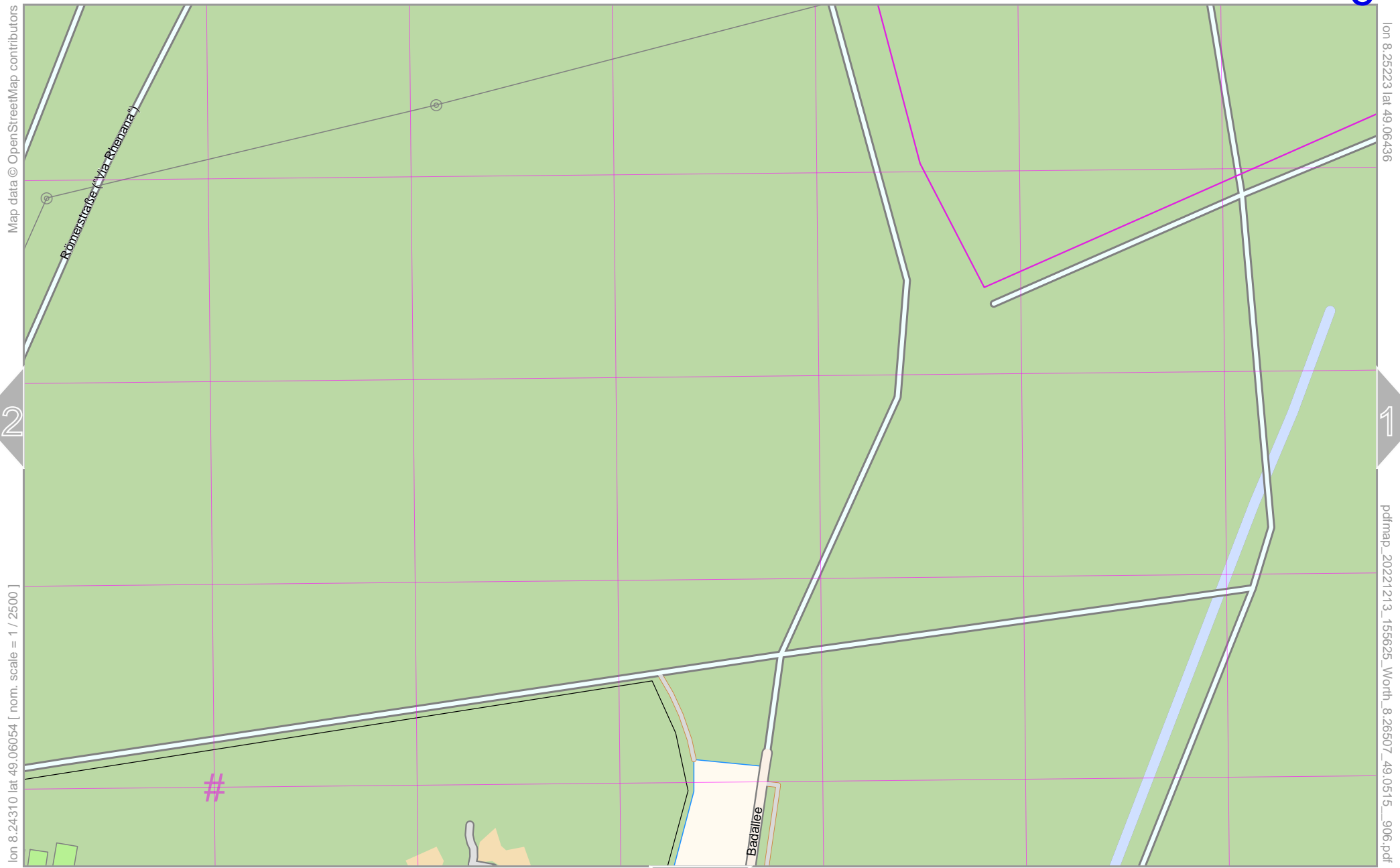
lon 8.23431 lat 49.03896 [nom. scale = 1 / 2500]

UTM: 32 U easting 444.10 km northing 5432.10 km
UTM-Grid-width = 100m



Wörth

9



Map data © OpenStreetMap contributors

lon 8.25223 | lat 49.06436

lon 8.24310 | lat 49.06054 [nom. scale = 1 / 2500]

pdfmap_20221213_155625_Worh_8.26507_49.0515_906.pdf

UTM: 32 U easting 444.80 km northing 5434.50 km
UTM-Grid-width = 100m

10

16

2

Wörth

10

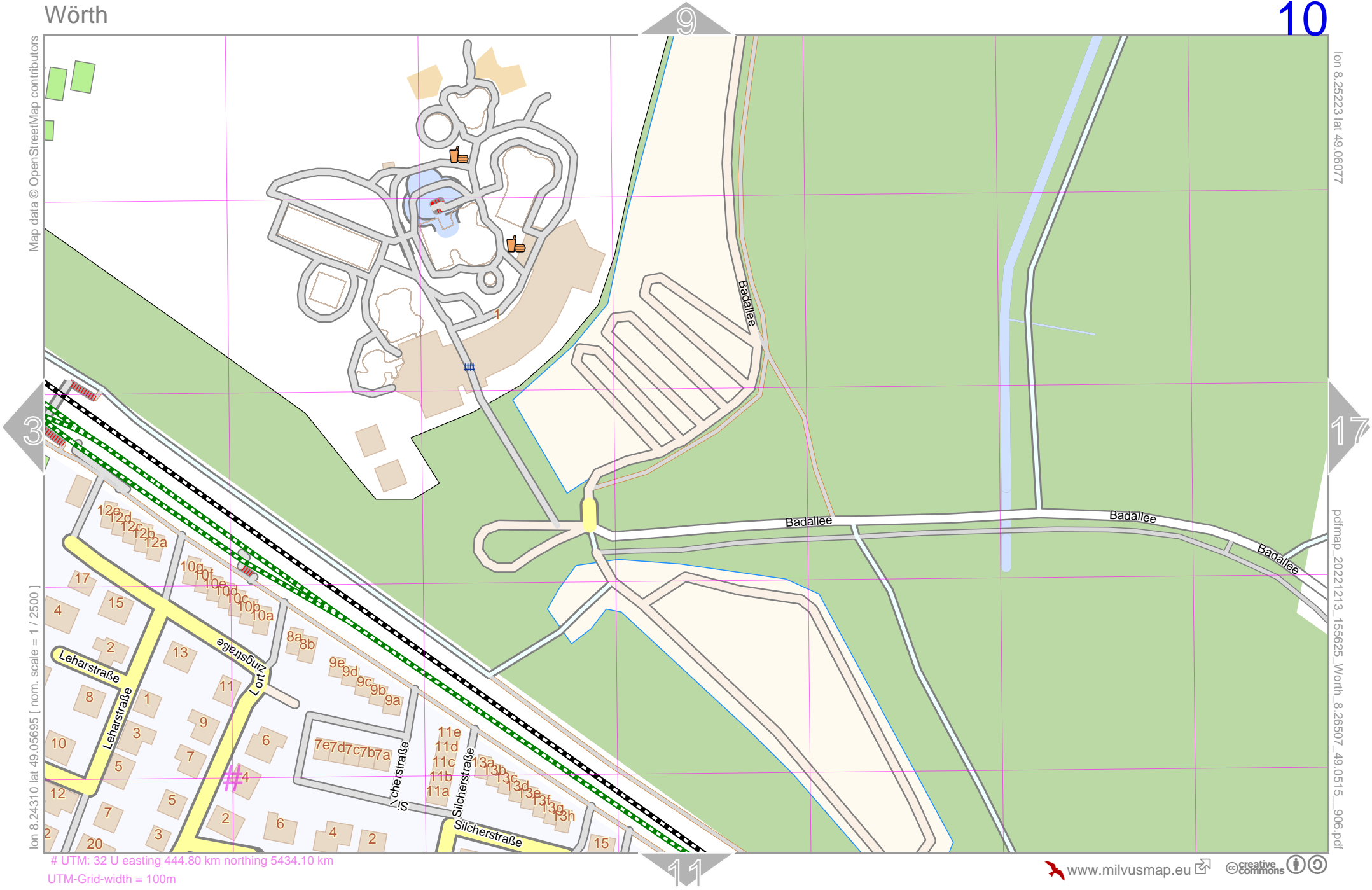
Map data © OpenStreetMap contributors

lon 8.25223 | lat 49.06077

lon 8.24310 | lat 49.05695 | nom. scale = 1 / 25000

pdfmap_20221213_155625_Woerth_8.26507_49.0515_906.pdf

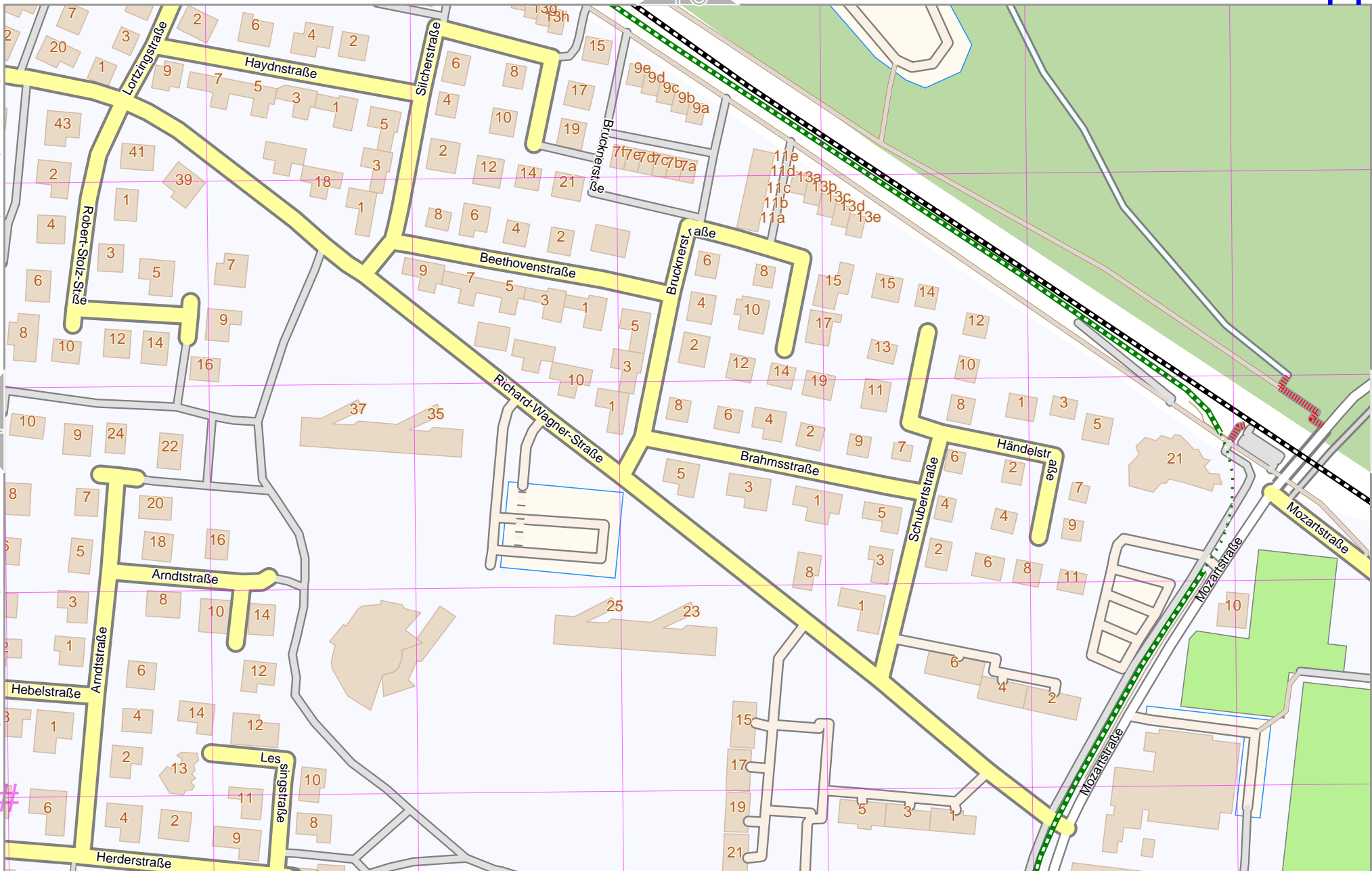
UTM: 32 U easting 444.80 km northing 5434.10 km
UTM-Grid-width = 100m



Wörth

Map data © OpenStreetMap contributors

lon 8.24310 lat 49.06335 [nom. scale = 1 / 2500]



UTM: 32 U easting 444.70 km northing 5433.70 km
 UTM-Grid-width = 100m

4

10

11

lon 8.25223 lat 49.05717

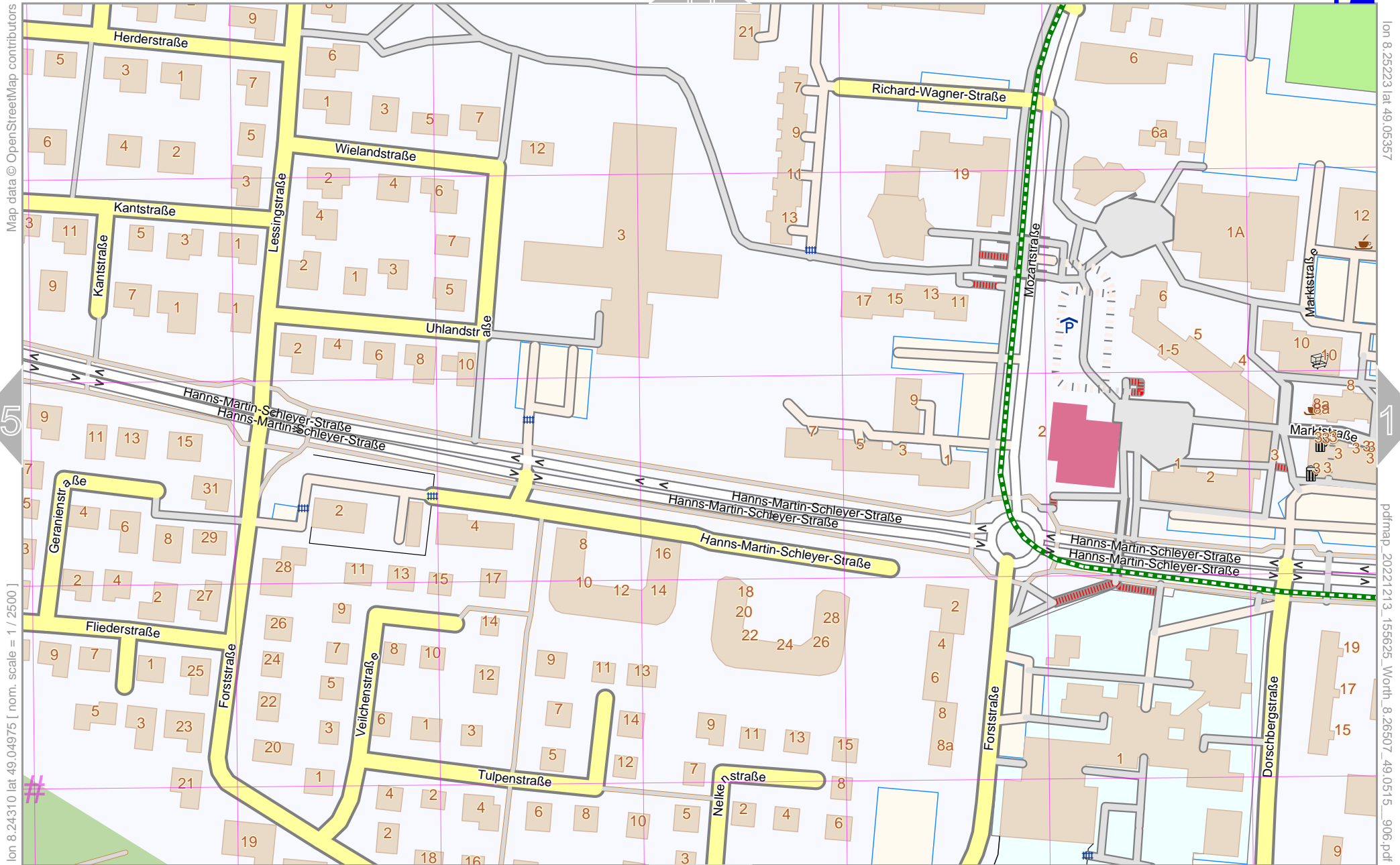
18

pdfmap_20221213_155625_Woerth_8.26507_49.0515_906.pdf

12

Wörth

12



Map data © OpenStreetMap contributors

lon 8.252231 lat 49.05357

lon 8.24310 lat 49.04975 [nom. scale = 1 / 2500]

pdfmap_20221213_155625_Wörth_8.25507_49.0515_906.pdf

UTM: 32 U easting 444.70 km northing 5433.30 km
UTM-Grid-width = 100m

13

Wörth

Map data © OpenStreetMap contributors

lon 8.24310 lat 49.04616 [nom. scale = 1 / 2500]



lon 8.25223 lat 49.04998

pdfmap_20221213_155625_Wörth_8.26507_49.0515_906.pdf

UTM: 32 U easting 444.70 km northing 5432.90 km
UTM-Grid-width = 100m

12

13

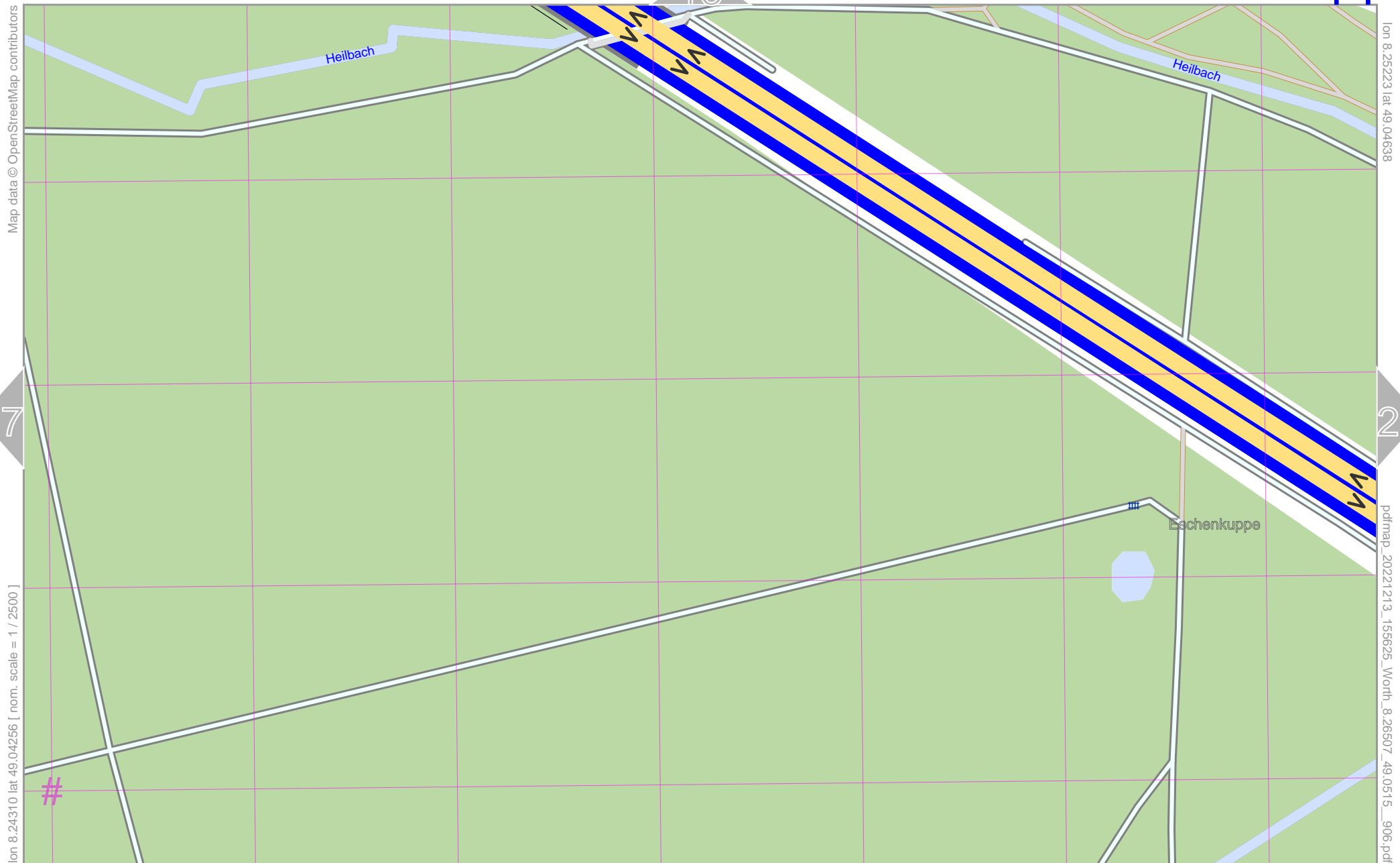
14

20

Wörth

14

13



Map data © OpenStreetMap contributors

lon 8.25223 lat 49.04538

lon 8.24310 lat 49.04256 [nom. scale = 1 / 2500]

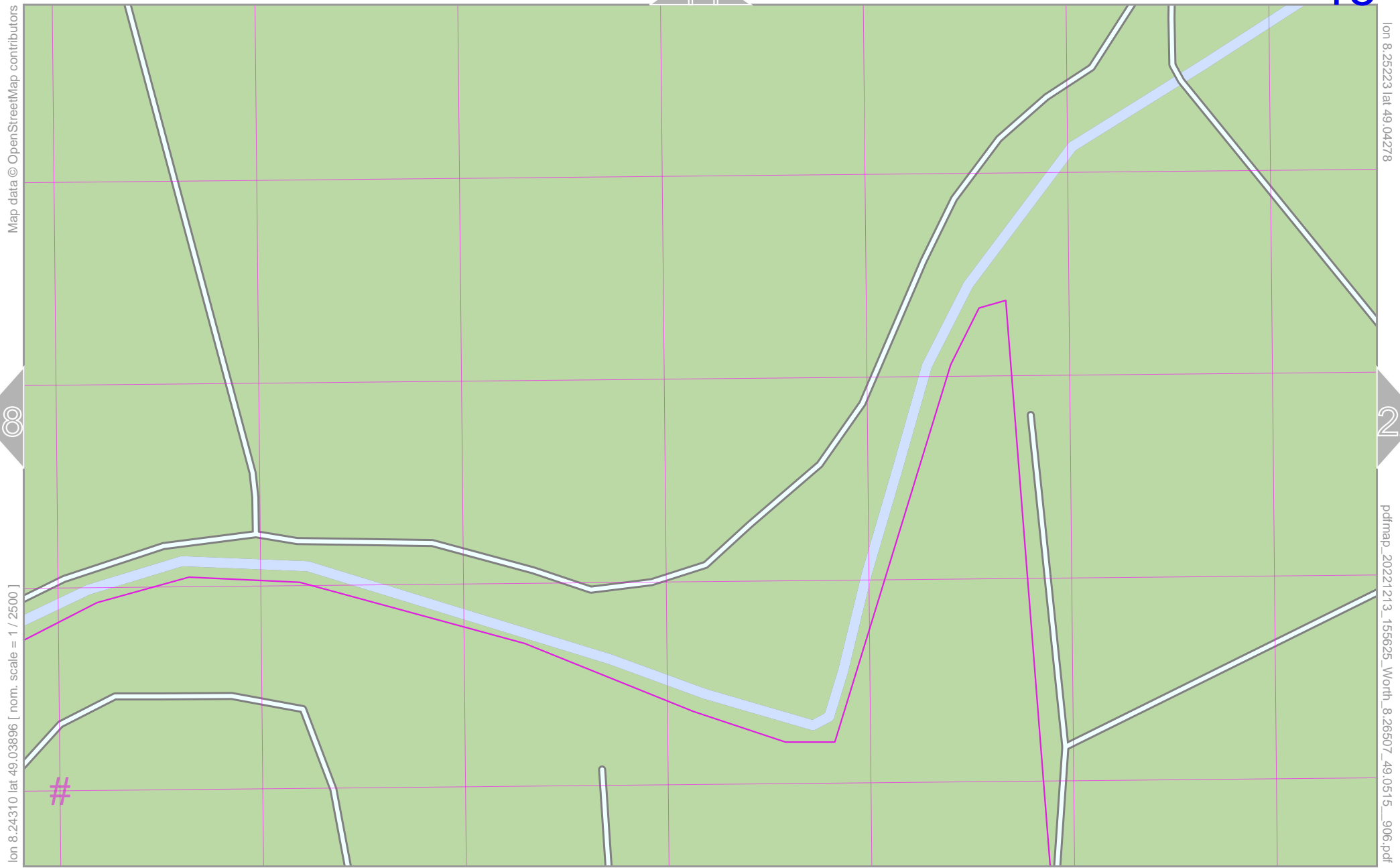
pdfmap_20221213_155625_Wörth_8.26507_49.0515_906.pdf

UTM: 32 U easting 444.70 km northing 5432.50 km
UTM-Grid-width = 100m

Wörth

14

15



Map data © OpenStreetMap contributors

lon 8.25223 | lat 49.04278

lon 8.24310 | lat 49.03896 [nom. scale = 1 / 2500]

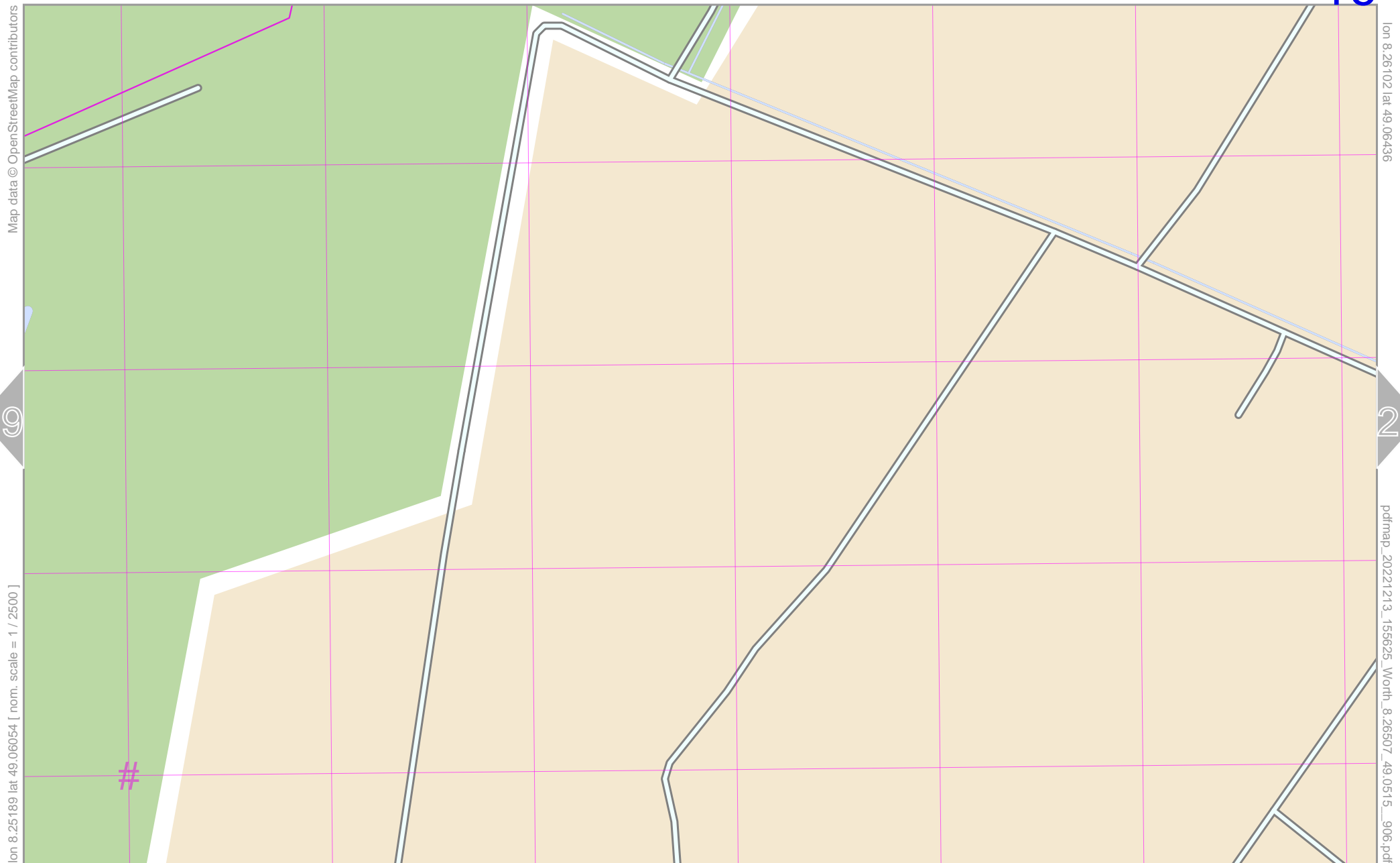
pdfmap_20221213_155625_Woerth_8.26507_49.0515_906.pdf

UTM: 32 U easting 444.70 km northing 5432.10 km
UTM-Grid-width = 100m



Wörth

16



Map data © OpenStreetMap contributors

lon 8.26102 | lat 49.06436

lon 8.25189 | lat 49.06054 [nom. scale = 1 / 2500]

pdfmap_20221213_155625_Worth_8.26507_49.0515_906.pdf

UTM: 32 U easting 445.40 km northing 5434.50 km
UTM-Grid-width = 100m

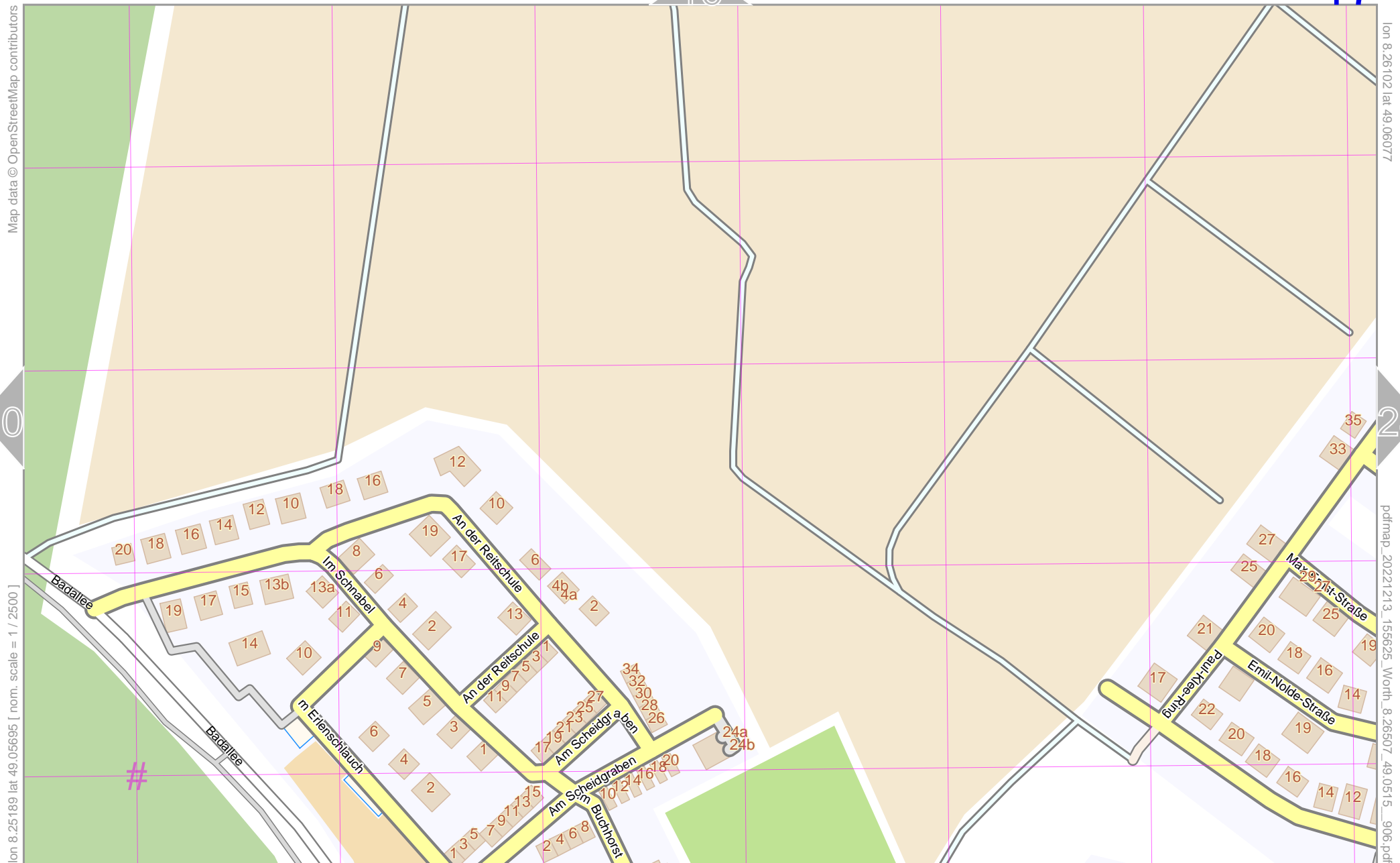
17

23

Wörth

16

17



Map data © OpenStreetMap contributors

lon 8.25189 lat 49.05695 [nom. scale = 1 / 2500]

lon 8.26102 lat 49.06077

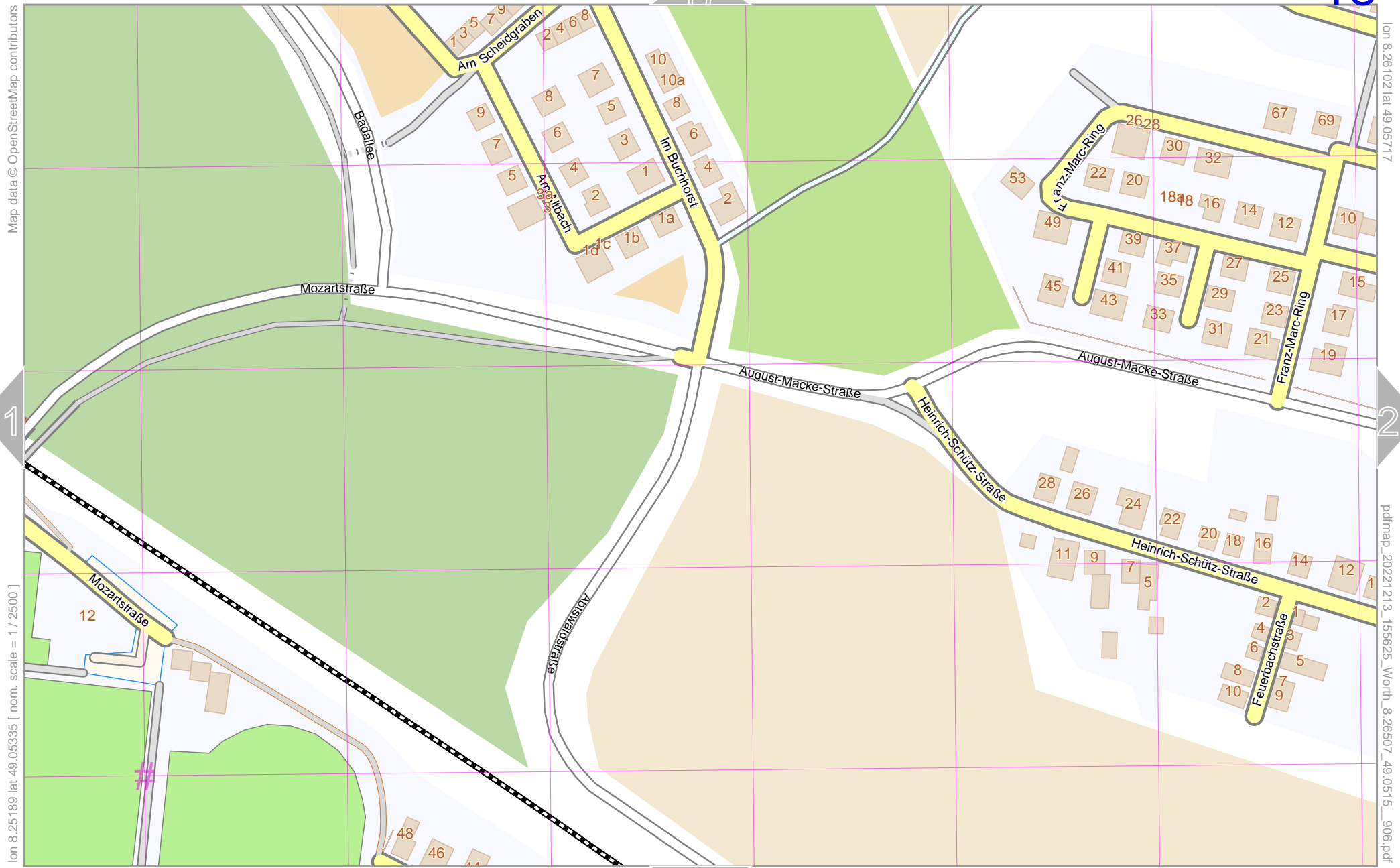
pdfmap_20221213_155625_Woerth_8.26507_49.0515_906.pdf

UTM: 32 U easting 445.40 km northing 5434.10 km
UTM-Grid-width = 100m

18

Wörth

18



Map data © OpenStreetMap contributors

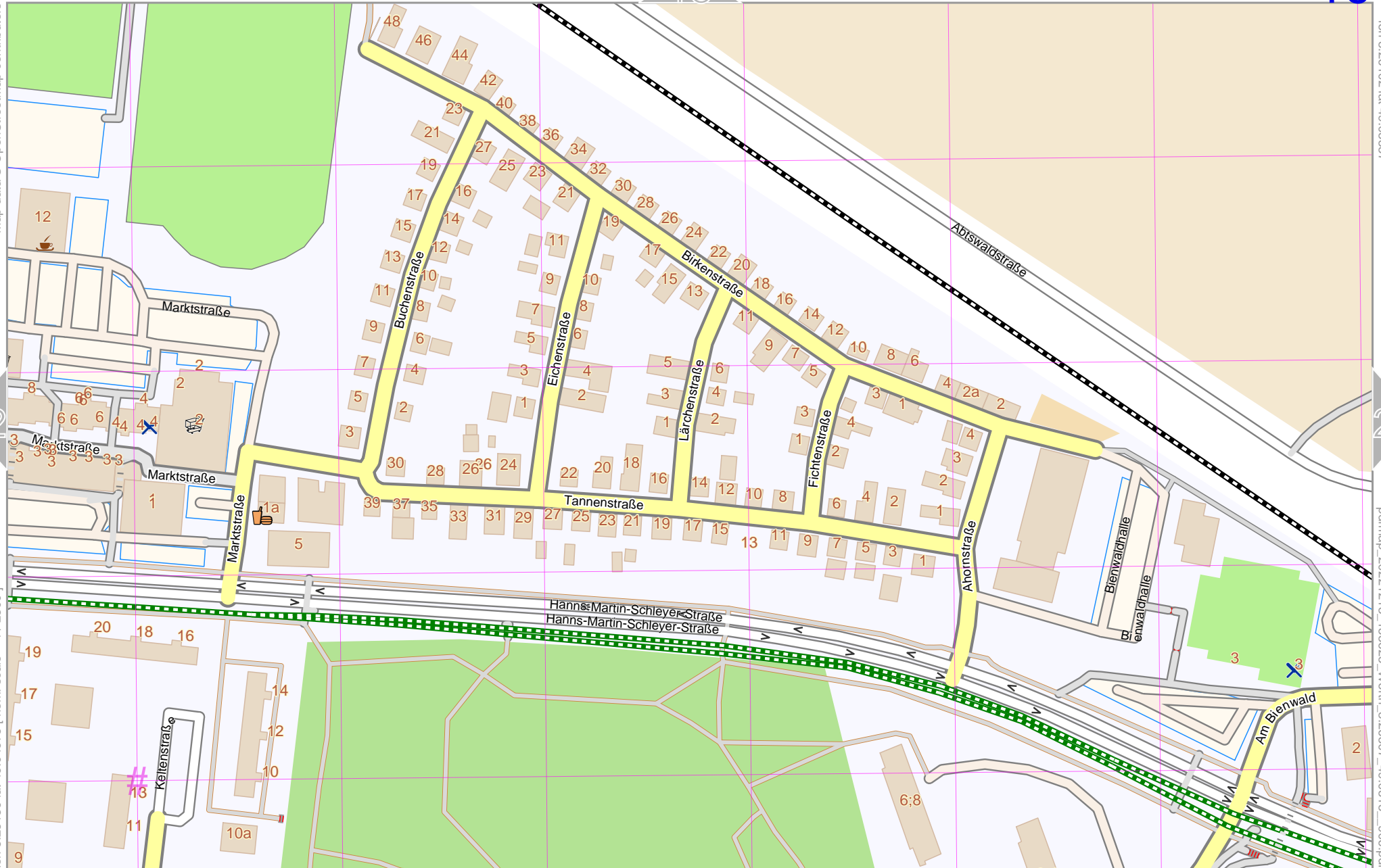
lon 8.261021 lat 49.05717

lon 8.25189 lat 49.05335 [nom. scale = 1 / 2500]

pdfmap, 20221213, 155625, Wörth_8.26507_49.0515_906.pdf

UTM: 32 U easting 445.40 km northing 5433.70 km
UTM-Grid-width = 100m

19



Wörth

19

20

Map data © OpenStreetMap contributors

lon 8.261021 lat 49.04998

13

27

lon 8.25189 lat 49.04616 [nom. scale = 1/2500]

pdfmap_20221213_155625_Wörth_8.26507_49.0515_906.pdf



UTM: 32 U easting 445.40 km northing 5432.90 km
UTM-Grid-width = 100m

21

Wörth

21

20

28

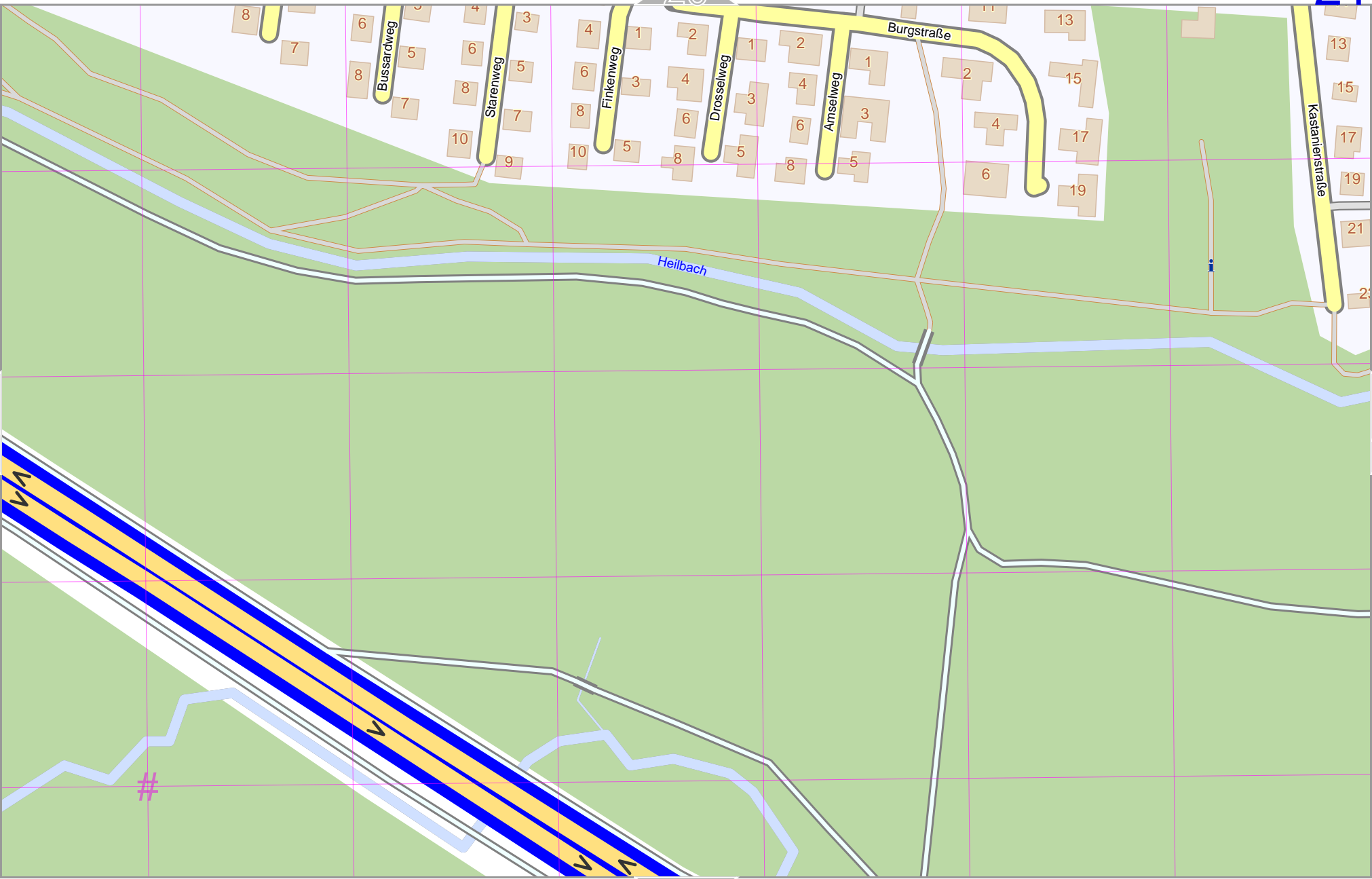
22

Map data © OpenStreetMap contributors

lon 8.26102 lat 49.04638

pdfmap_20221213_155625_Worth_8.26507_49.0515_906.pdf

lon 8.25189 lat 49.04256 [nom. scale = 1 / 2500]



UTM: 32 U easting 445.40 km northing 5432.50 km
UTM-Grid-width = 100m

Wörth

22

21

29

15

Map data © OpenStreetMap contributors

lon 8.26102 lat 49.04278

lon 8.25189 lat 49.03896 [nom. scale = 1 / 2500]

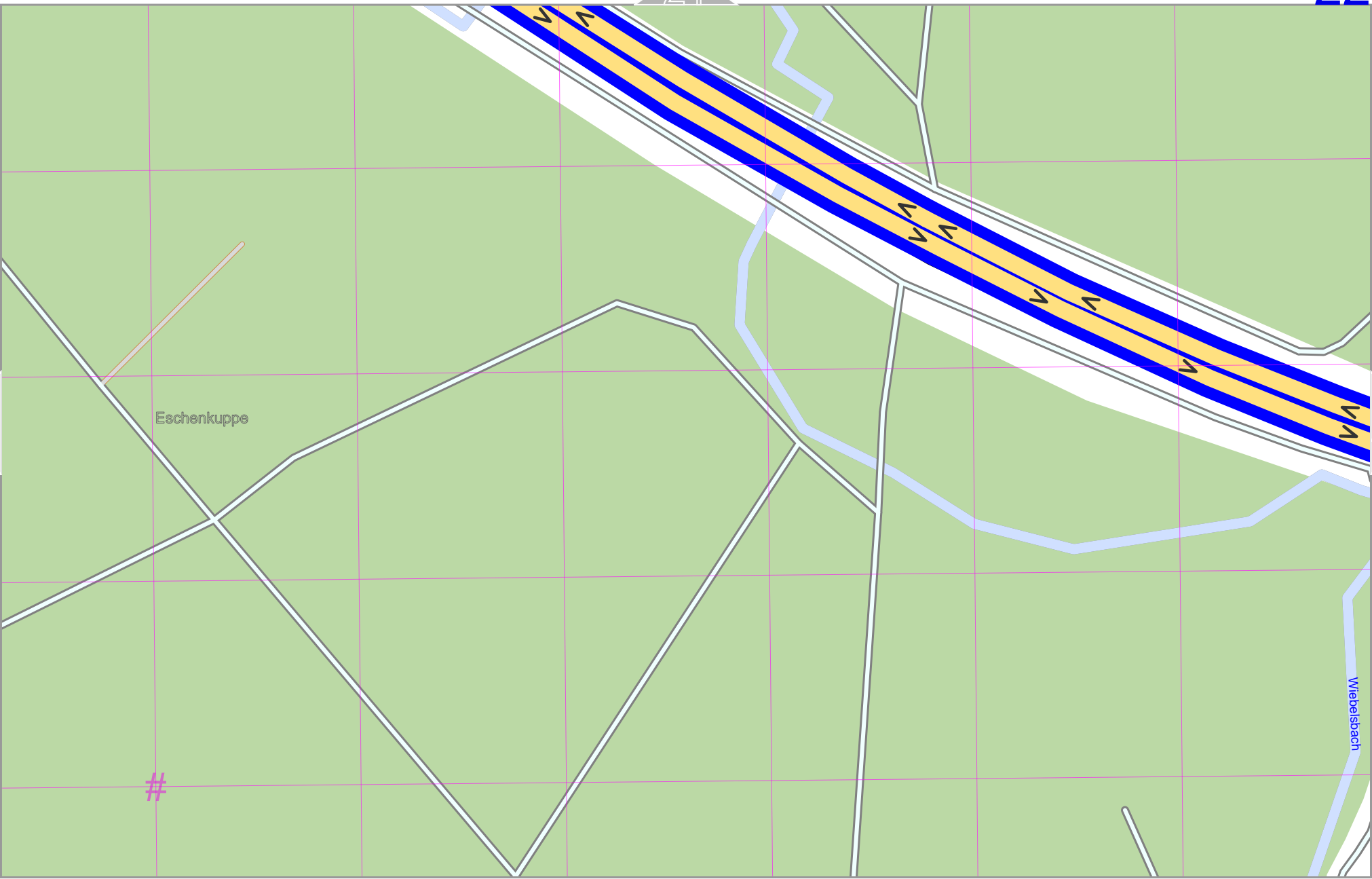
pdfmap_20221213_155625_Worth_8.26507_49.0515_906.pdf

Eschenkuppe

Wiebelsbach

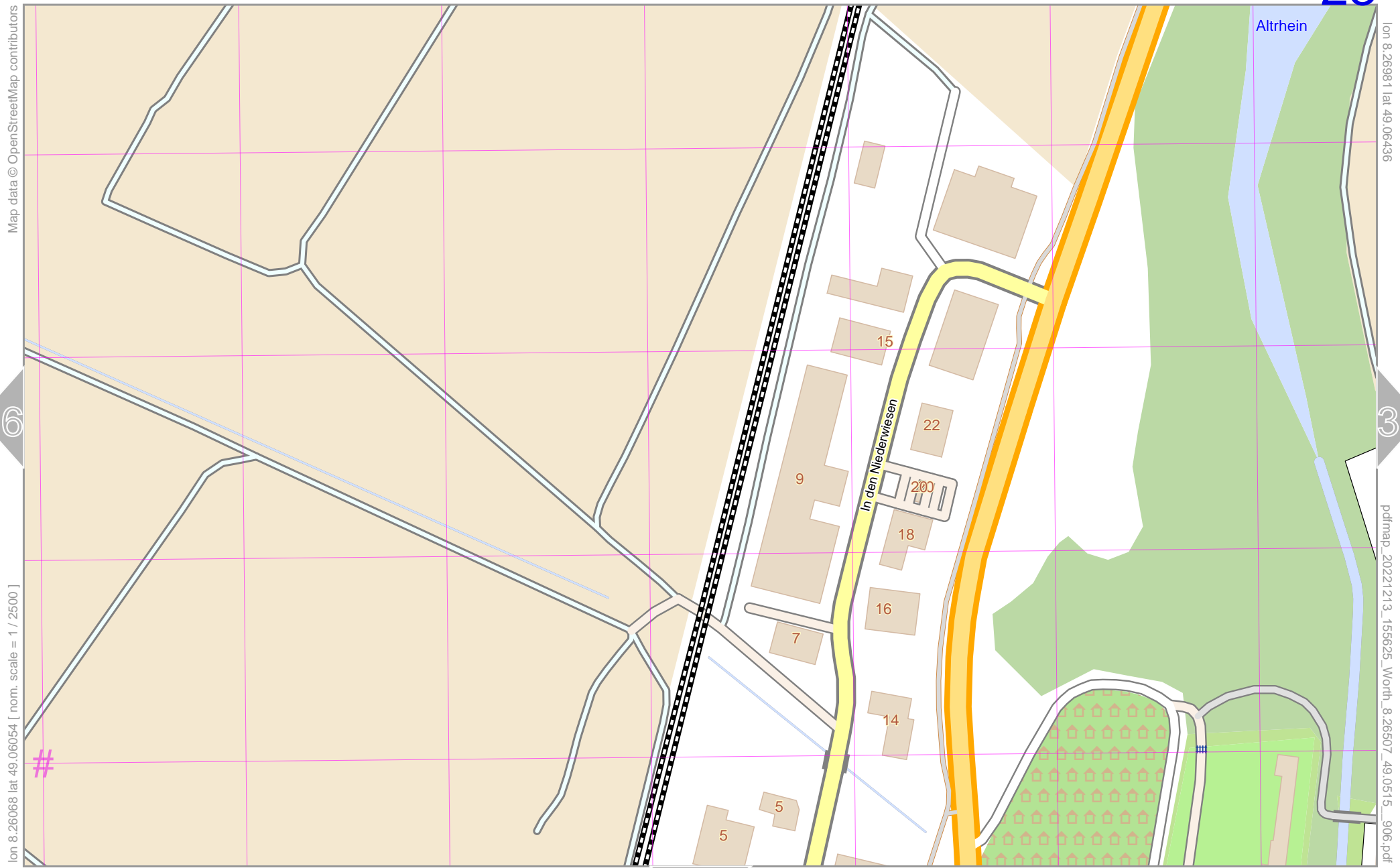
#

UTM: 32 U easting 445.40 km northing 5432.10 km
UTM-Grid-width = 100m



Wörth

23



Map data © OpenStreetMap contributors

lon 8.26961 lat 49.06436

16

30

lon 8.26068 lat 49.06054 [nom. scale = 1 / 2500]

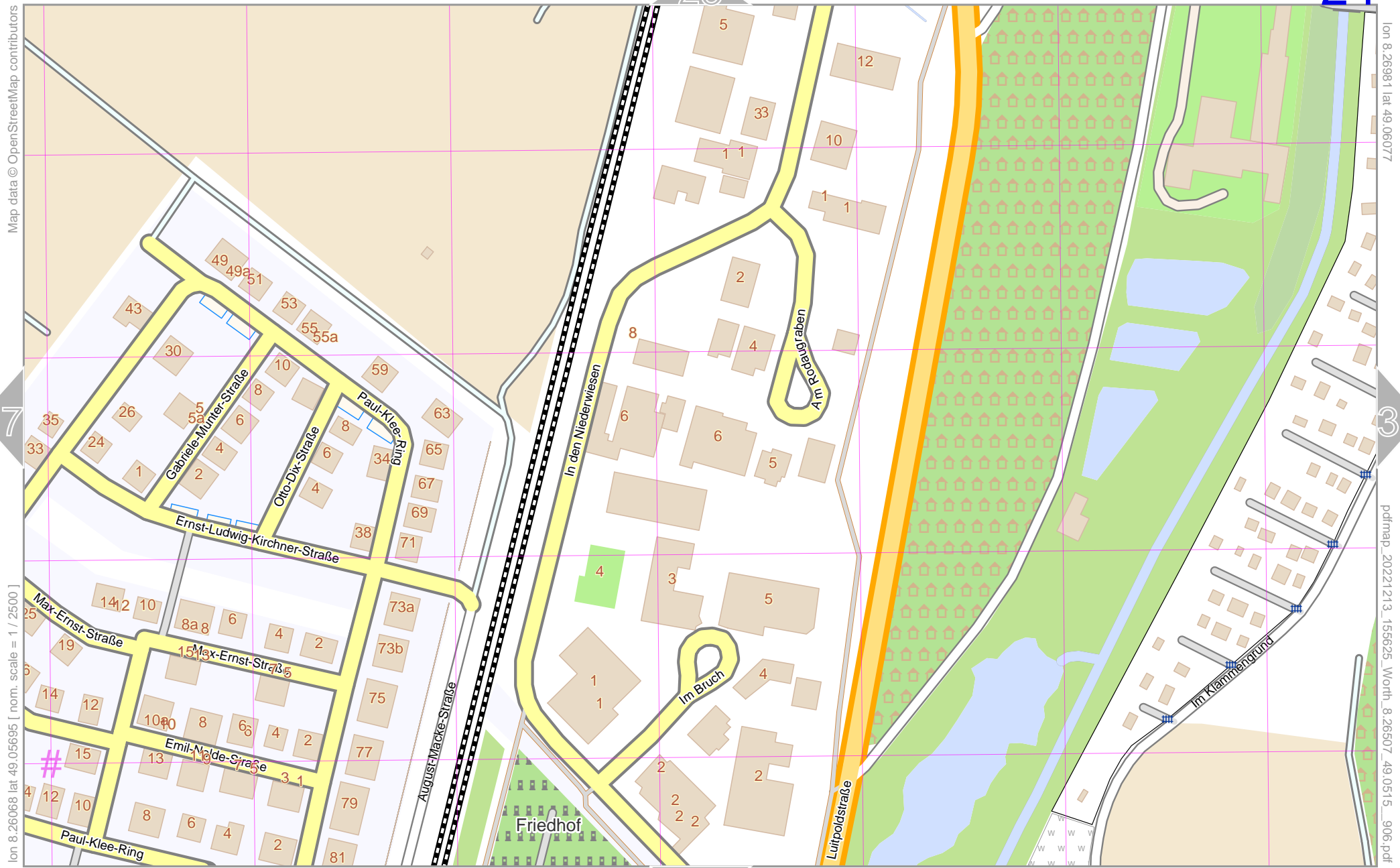
pdfmap_20221213_155625_Woerth_8.26507_49.0515_906.pdf

UTM: 32 U easting 446.00 km northing 5434.50 km
UTM-Grid-width = 100m

24

Wörth

24



Map data © OpenStreetMap contributors

lon 8.26981 lat 49.06077

17

31

lon 8.26068 lat 49.05695 [nom. scale = 1 / 2500]

pdfmap_20221213_155625_Woerth_8.26507_49.0515_906.pdf

UTM: 32 U easting 446.00 km northing 5434.10 km
UTM-Grid-width = 100m

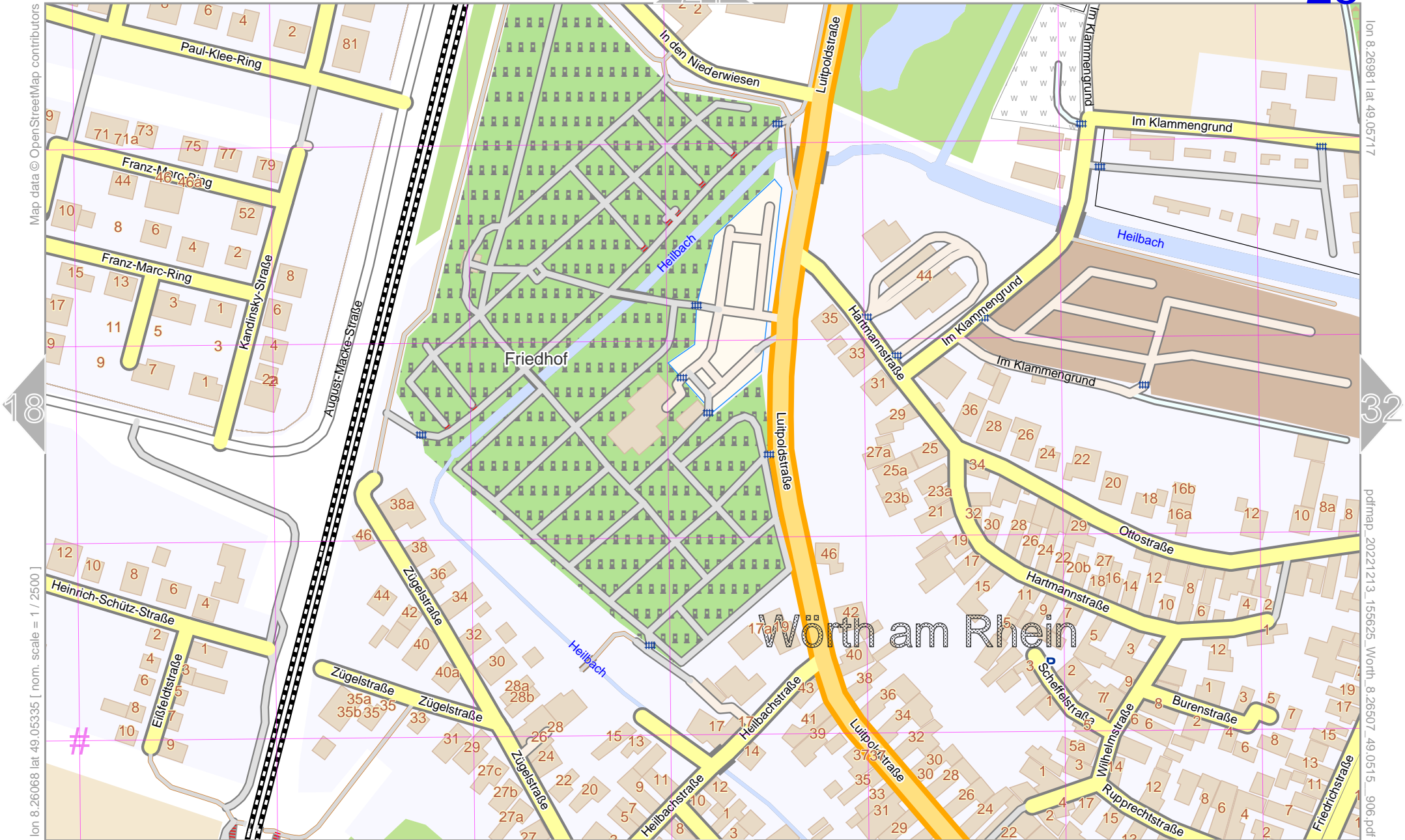
25

Wörth

25

Map data © OpenStreetMap contributors

lon 8.26961 lat 49.05717



lon 8.26068 lat 49.05335 [nom. scale = 1 / 25000]

pdfmap, 20221213, 155625, Wörth_8.26507_49.0515_906.pdf

UTM: 32 U easting 446.00 km northing 5433.70 km
UTM-Grid-width = 100m

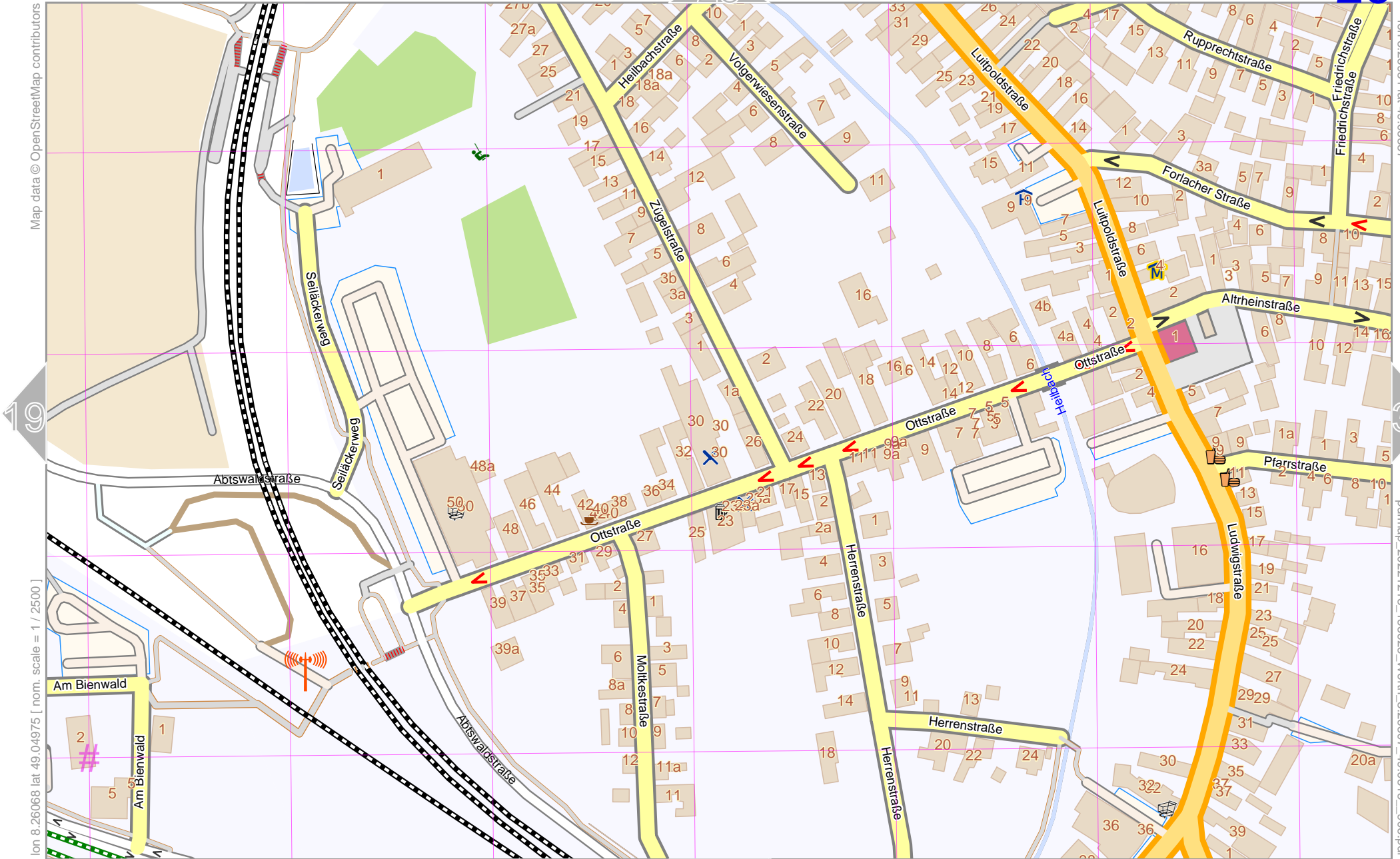
26

Wörth

26

Map data © OpenStreetMap contributors

lon 8.26981 lat 49.05357

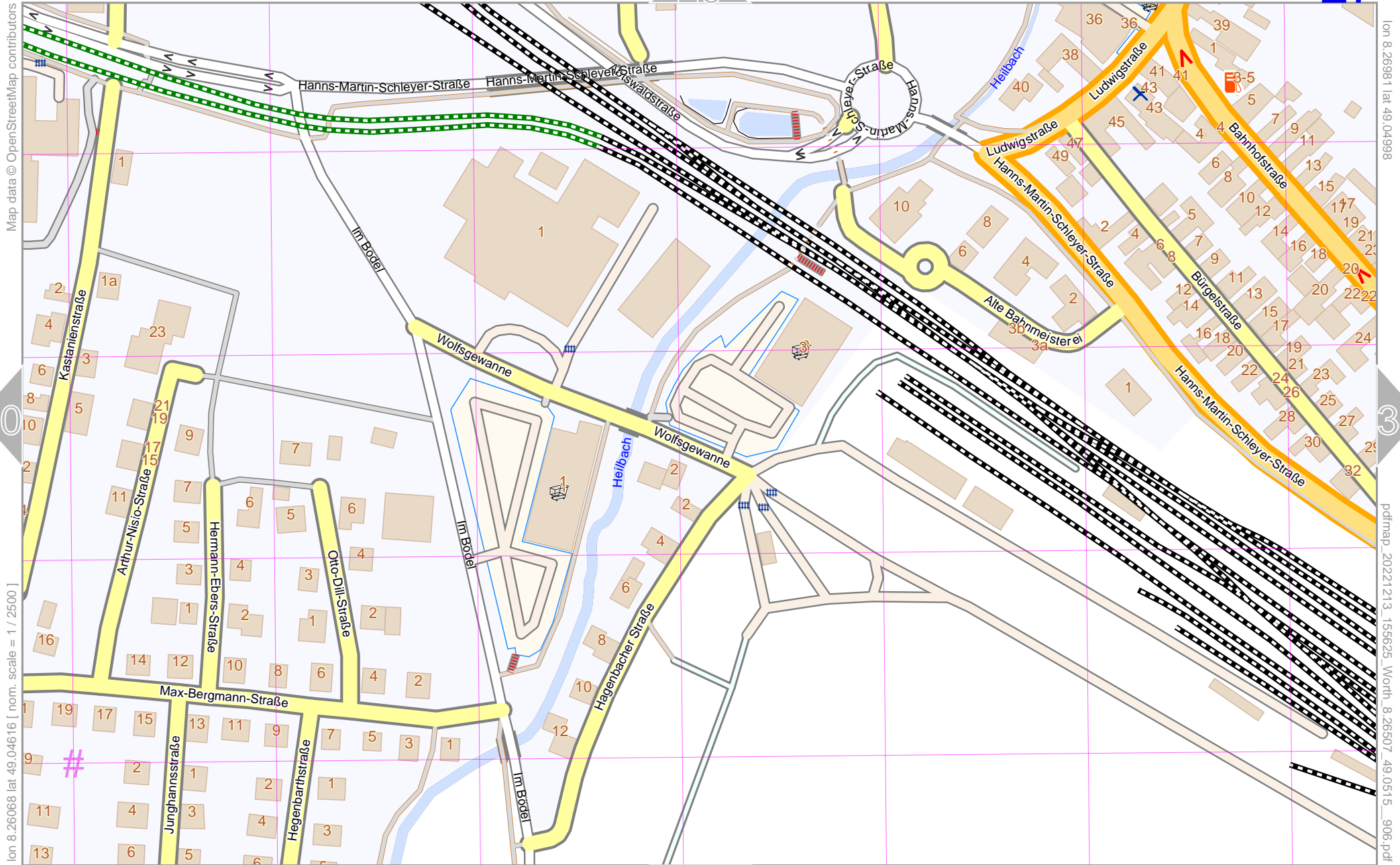


lon 8.26068 lat 49.04975 [nom. scale = 1 / 2500]

pdfmap_20221213_155625_Wörth_8.26507_49.0515_906.pdf

UTM: 32 U easting 446.00 km northing 5433.30 km
 UTM-Grid-width = 100m

27



Map data © OpenStreetMap contributors

lon 8.26068 lat 49.04616 [nom. scale = 1 / 25000]

lon 8.26981 lat 49.04998

pdfmap_20221213_155625_Wörth_8.26507_49.0515_906.pdf

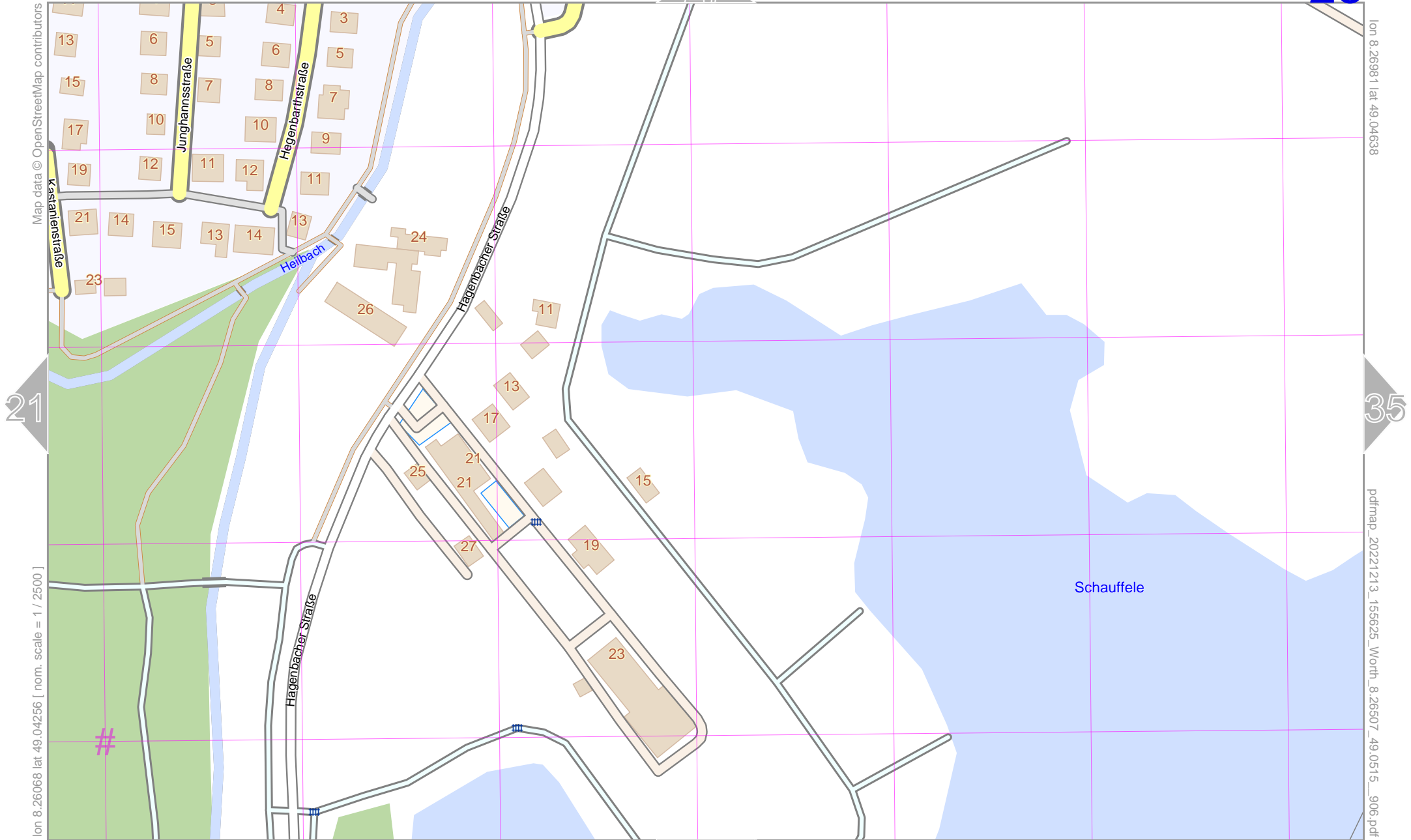
UTM: 32 U easting 446.00 km northing 5432.90 km
UTM-Grid-width = 100m

Wörth

28

Map data © OpenStreetMap contributors

lon 8.26961 lat 49.04638



21

35

lon 8.26068 lat 49.04256 [nom. scale = 1 / 2500]

pdfmap_20221213_155625_Worh_8.26507_49.0515_906.pdf

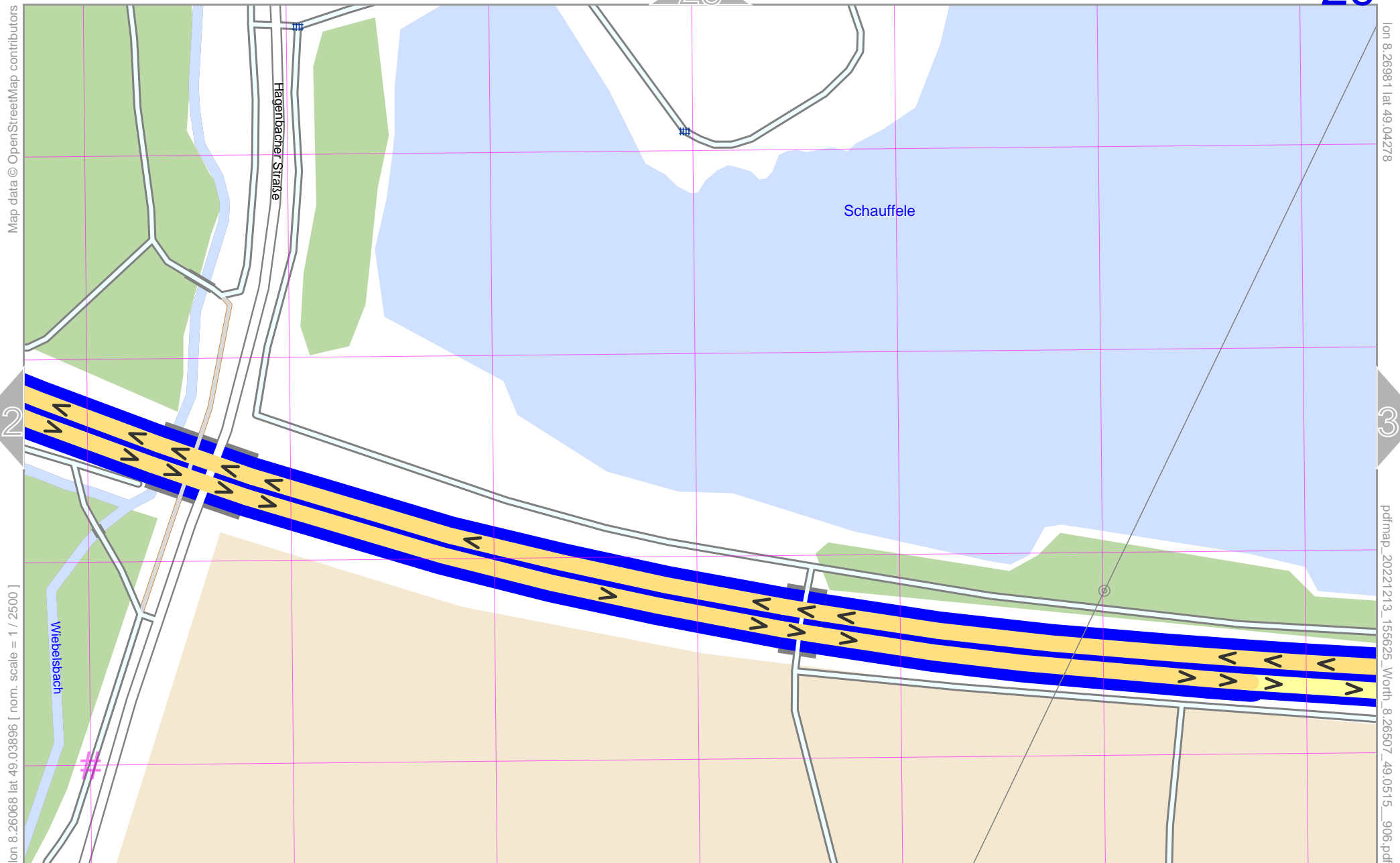
UTM: 32 U easting 446.00 km northing 5432.50 km
UTM-Grid-width = 100m

29

Wörth

28

29



Map data © OpenStreetMap contributors

lon 8.26068 lat 49.03896 [nom. scale = 1 / 2500]

lon 8.26961 lat 49.04278

pdfmap_20221213_155625_Woerth_8.26507_49.0515_906.pdf

UTM: 32 U easting 446.00 km northing 5432.10 km
UTM-Grid-width = 100m

Wörth

30

Map data © OpenStreetMap contributors

lon 8.27860 | lat 49.06436

23

37

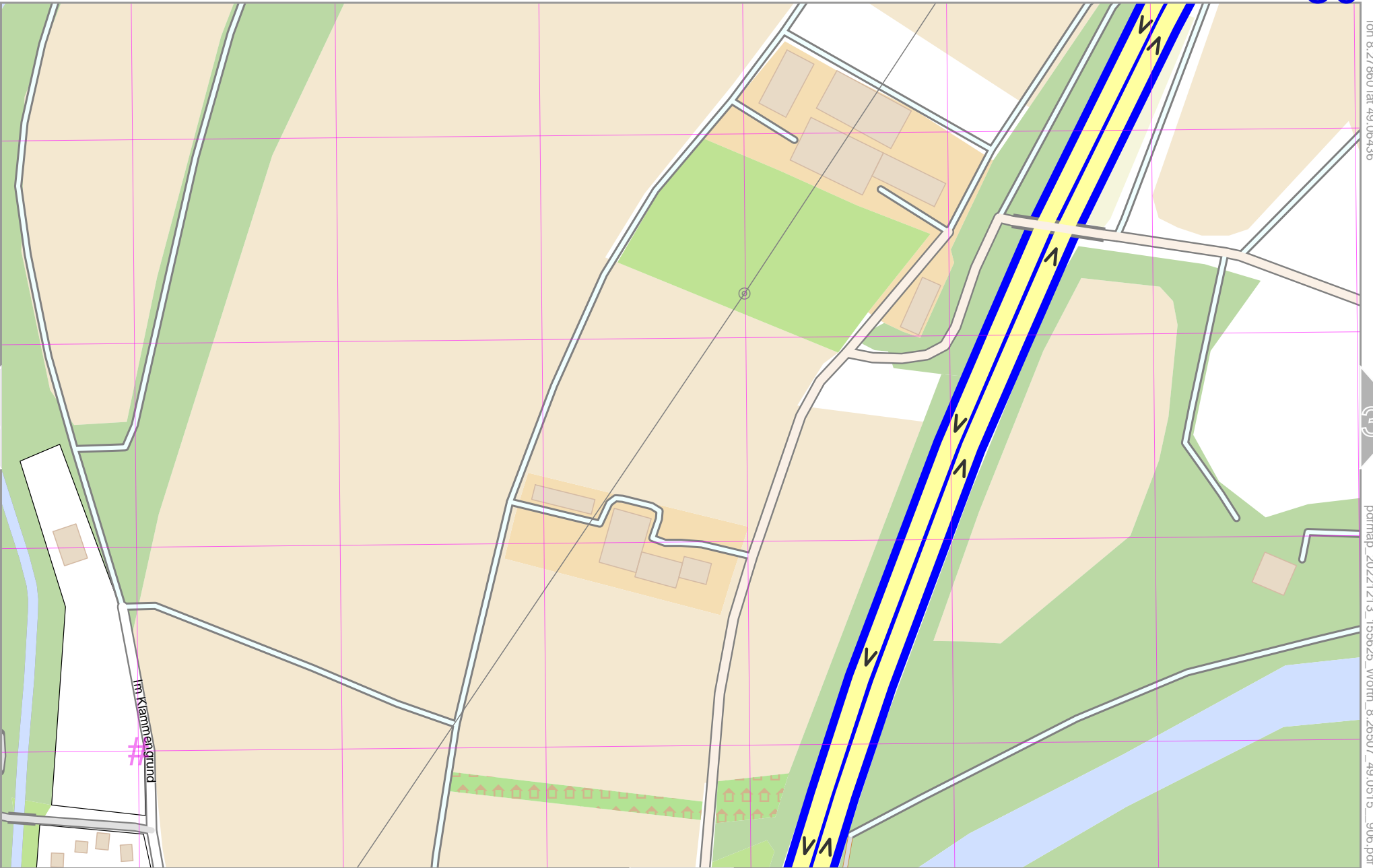
lon 8.26947 | lat 49.06054 [norm. scale = 1 / 2500]

pdfmap_20221213_155625_Worth_8.26507_49.0515_906.pdf

in Kammengrund

UTM: 32 U easting 446.70 km northing 5434.50 km
UTM-Grid-width = 100m

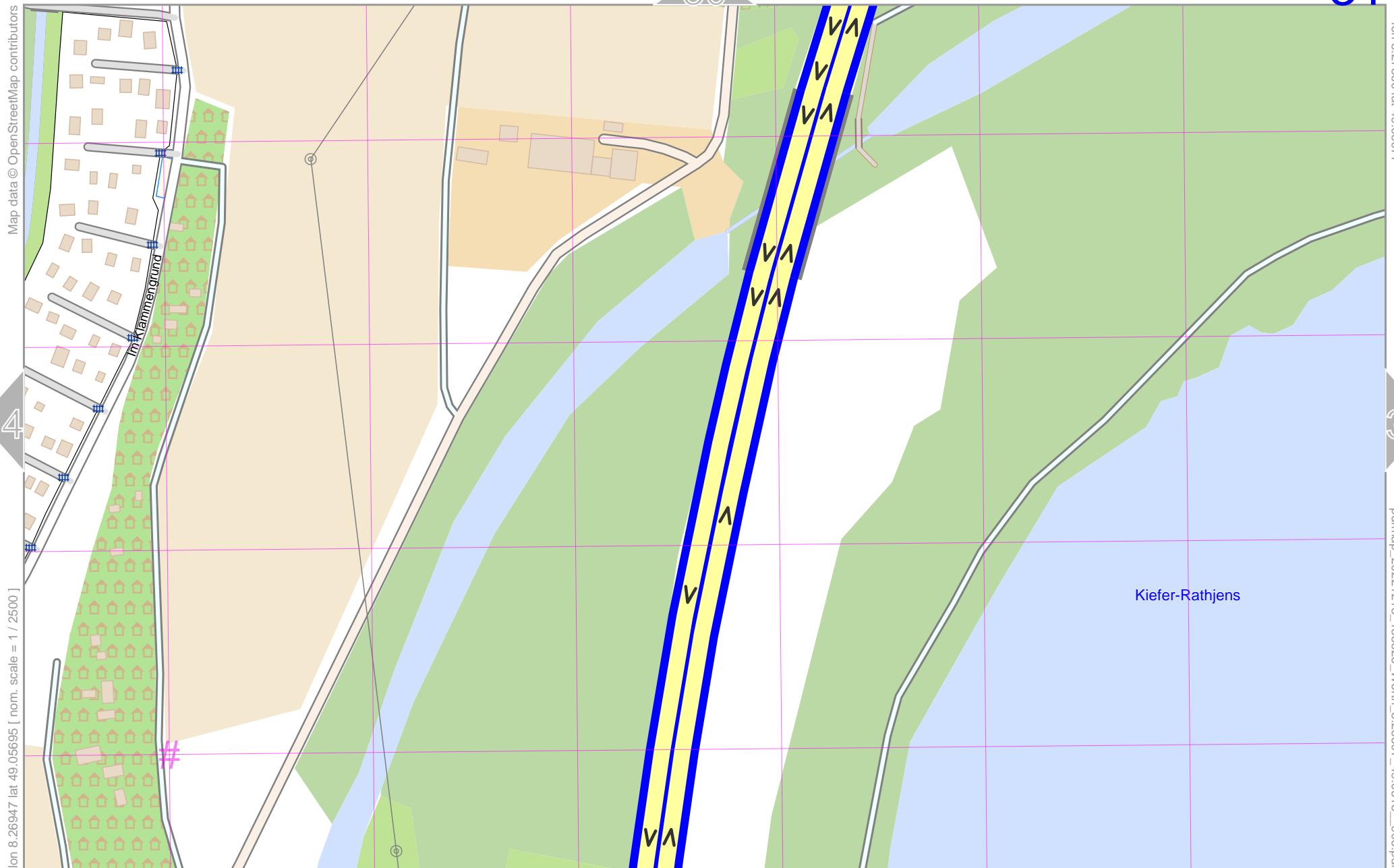
31



Wörth

30

31



Map data © OpenStreetMap contributors

lon 8.27860 lat 49.06077

24

38

lon 8.26947 lat 49.05695 [nom. scale = 1 / 2500]

pdfmap_20221213_155625_Worth_8.26507_49.0515_906.pdf

UTM: 32 U easting 446.70 km northing 5434.10 km

UTM-Grid-width = 100m

32

Wörth

31

32



Map data © OpenStreetMap contributors

lon 8.27860 lat 49.05717

39

pdfmap_20221213_155625_Woerth_8.26507_49.0515_906.pdf

lon 8.26947 lat 49.05335 [norm. scale = 1 / 25000]

UTM: 32 U easting 446.70 km northing 5433.70 km

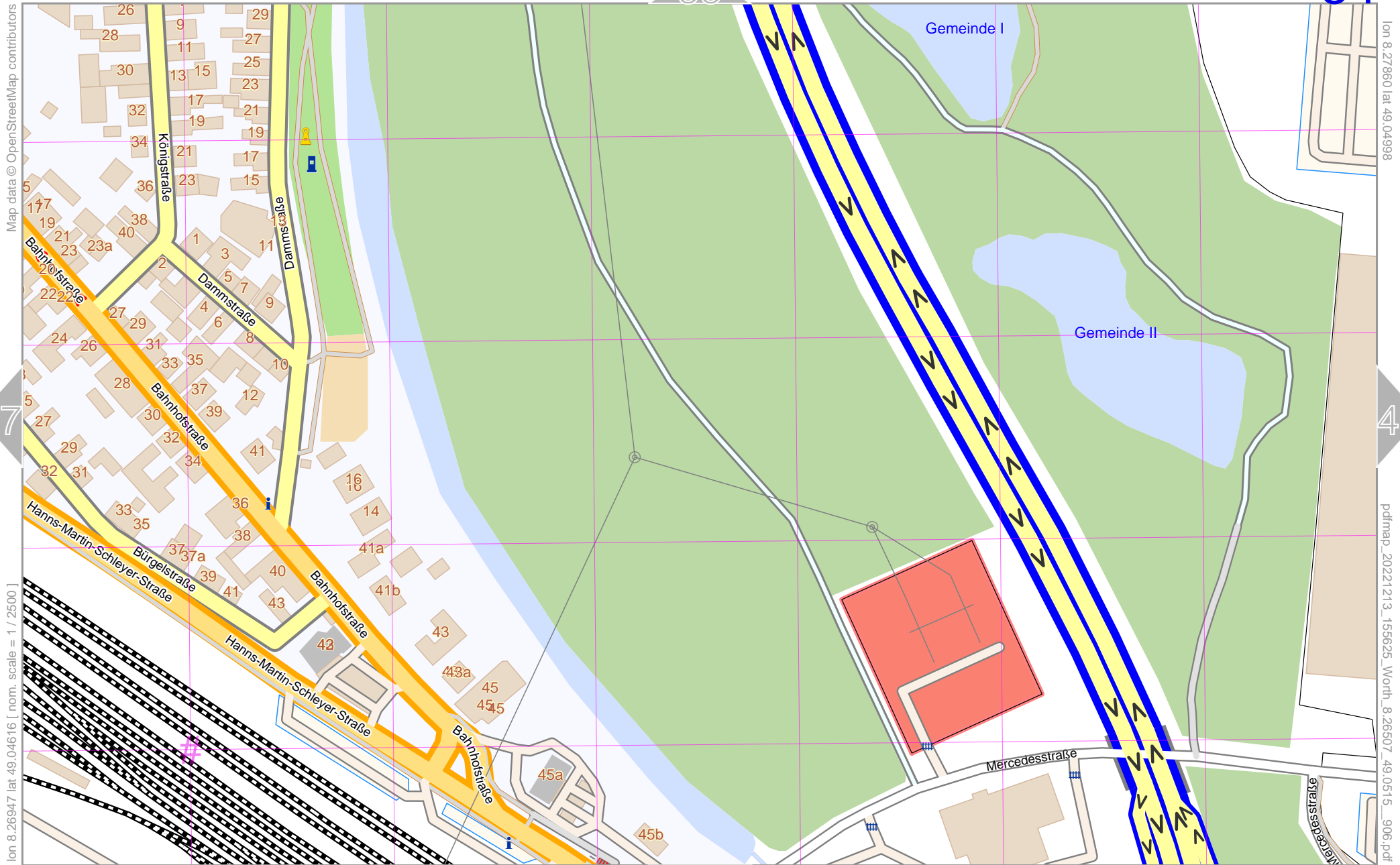
UTM-Grid-width = 100m

33

Wörth

33

34



Map data © OpenStreetMap contributors

lon 8.26947 lat 49.04616 [nom. scale = 1 / 25000]

lon 8.27860 lat 49.04998

pdfmap, 20221213_155625_Woerth_8.26507_49.0515_906.pdf

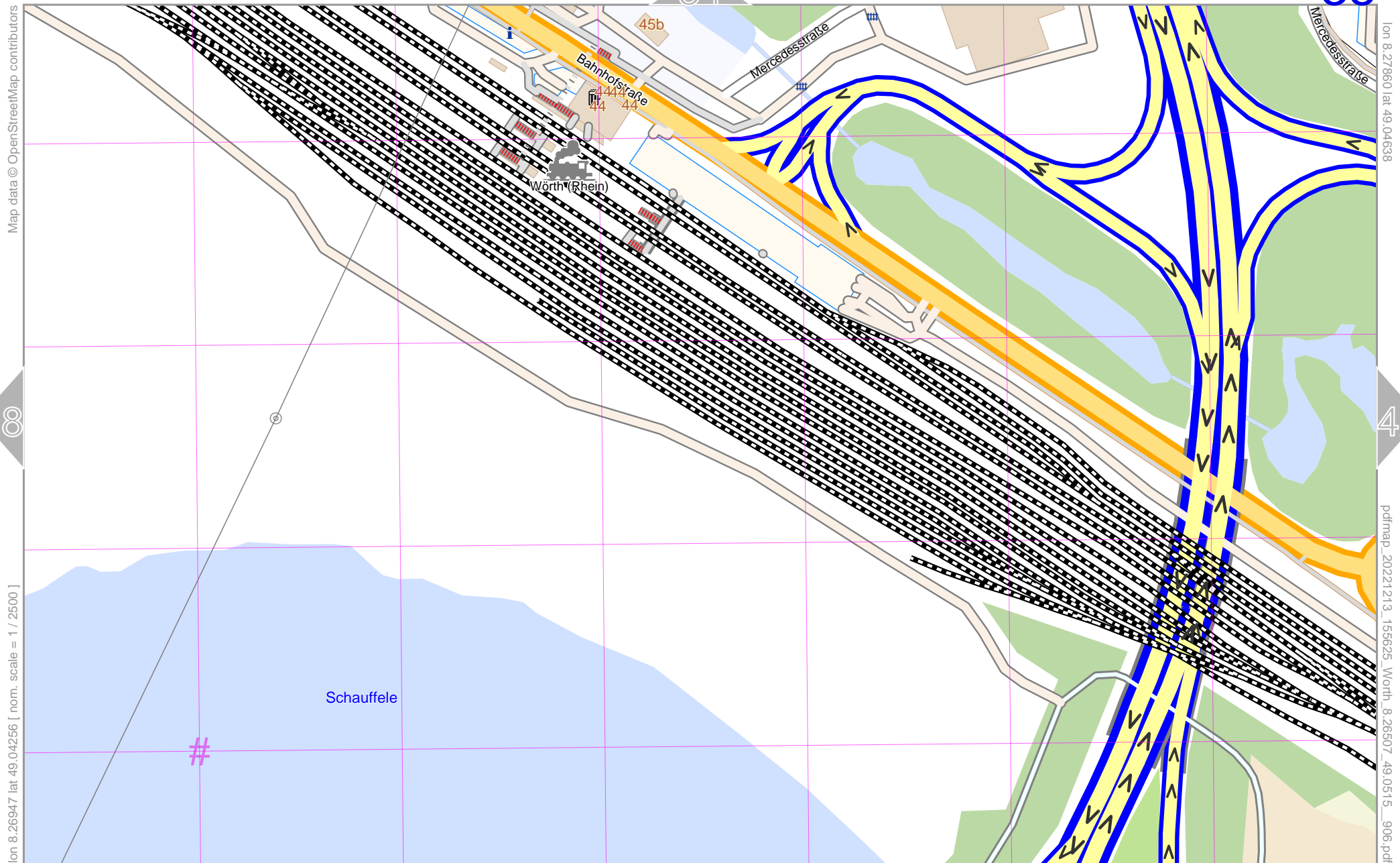
UTM: 32 U easting 446.70 km northing 5432.90 km
UTM-Grid-width = 100m

35

Wörth

35

34



Map data © OpenStreetMap contributors

lon 8.278601 lat 49.04638

28

42

lon 8.26947 lat 49.04256 [nom. scale = 1 / 2500]

pdfmap_20221213_155625_Wörth_8.26507_49.0515_906.pdf

Schauffele

#

36

UTM: 32 U easting 446.70 km northing 5432.50 km
UTM-Grid-width = 100m

Wörth

35

36

Map data © OpenStreetMap contributors

lon 8.27860 | lat 49.04278

Schauffele

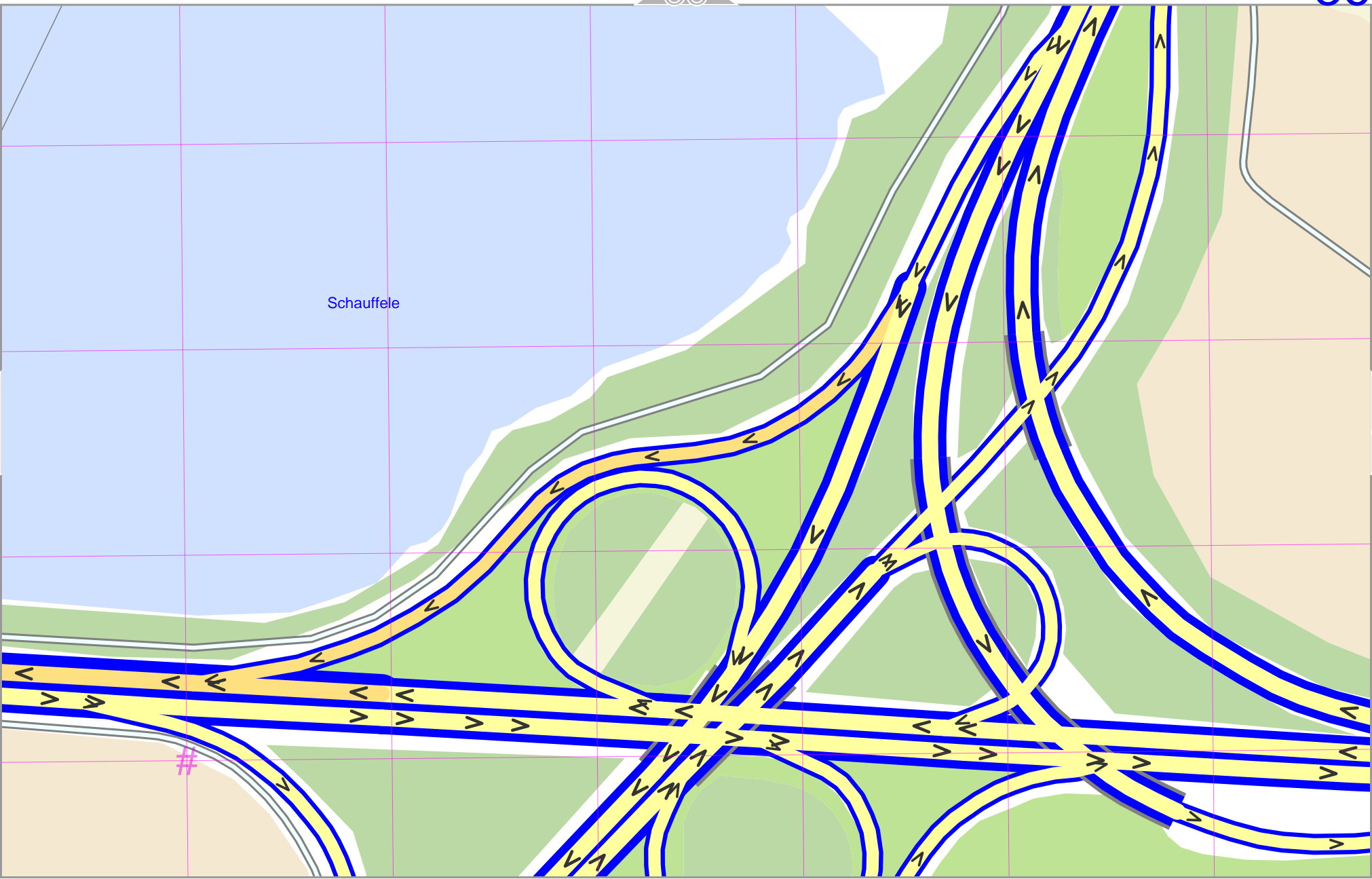
29

43

lon 8.26947 | lat 49.03896 [nom. scale = 1 / 2500]

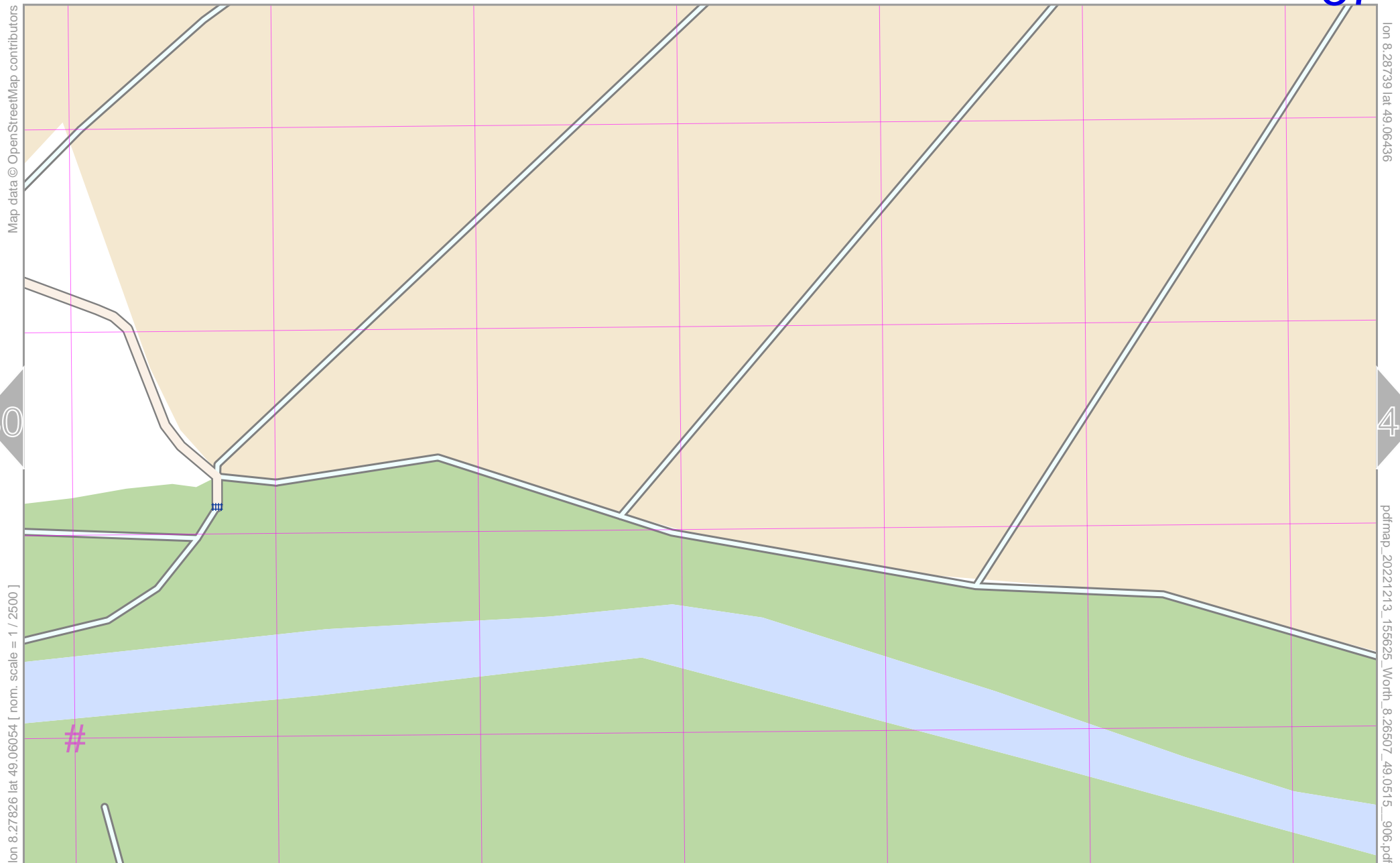
pdfmap_20221213_155625_Worth_8.26507_49.0515_906.pdf

UTM: 32 U easting 446.70 km northing 5432.10 km
UTM-Grid-width = 100m



Wörth

37



Map data © OpenStreetMap contributors

lon 8.28739 | lat 49.06436

30

44

lon 8.27826 | lat 49.06054 [nom. scale = 1 / 2500]

pdfmap_20221213_155625_Worth_8.26507_49.0515_906.pdf

#

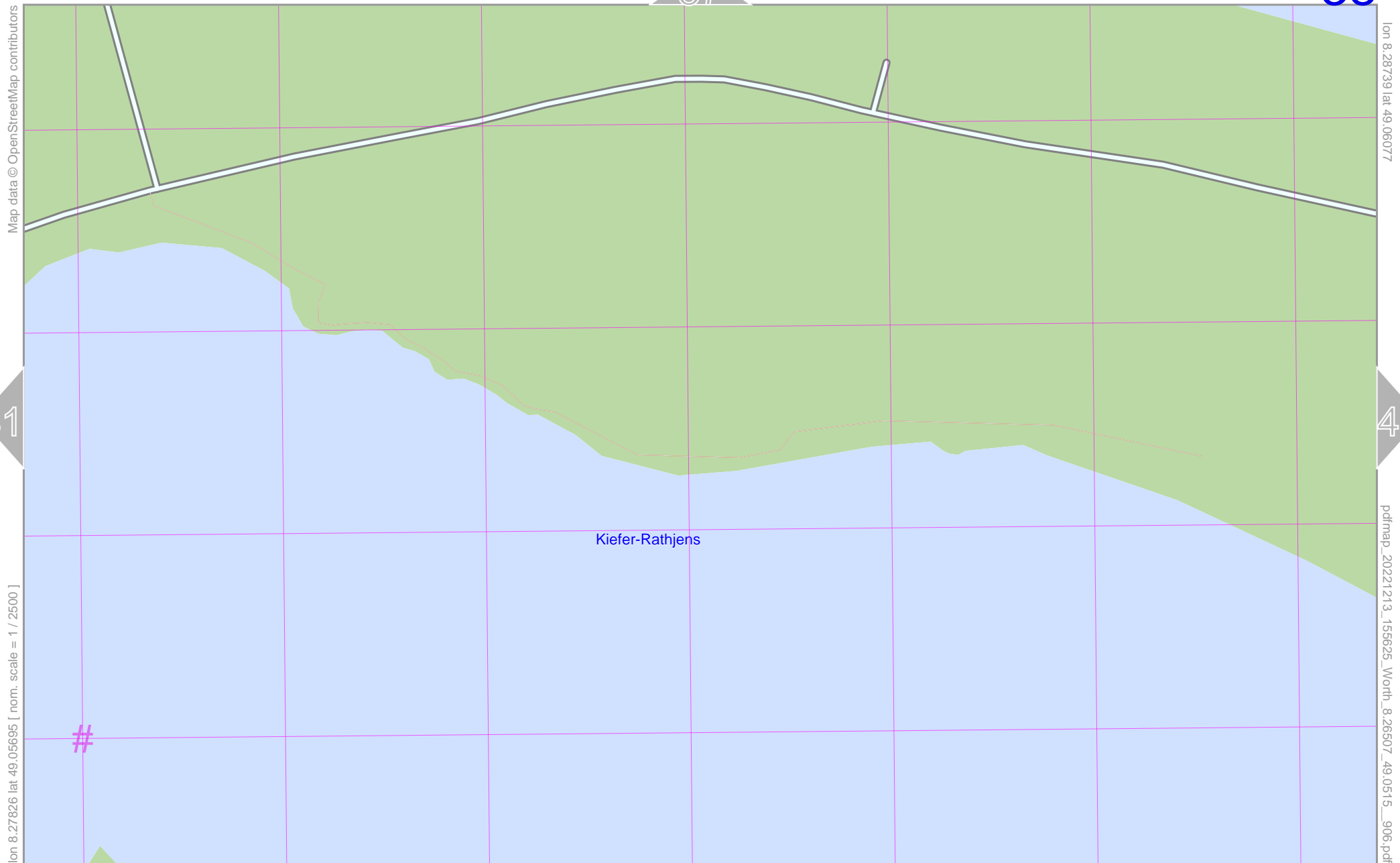
38

UTM: 32 U easting 447.30 km northing 5434.50 km
UTM-Grid-width = 100m

Wörth

37

38



Map data © OpenStreetMap contributors

lon 8.28739 | lat 49.06077

31

45

Kiefer-Rathjens

lon 8.27826 | lat 49.05695 [nom. scale = 1 / 2500]

pdfmap_20221213_155625_Worth_8.26507_49.0515_906.pdf

#

39

UTM: 32 U easting 447.30 km northing 5434.10 km
UTM-Grid-width = 100m

Wörth

38

39

Map data © OpenStreetMap contributors

lon 8.28739 lat 49.05717

Kiefer-Rathjens

32

46

lon 8.27826 lat 49.06335 [nom. scale = 1 / 2500]

pdfmap_20221213_155625_Worh_8.26507_49.0515_906.pdf

#

Dieselstraße

Maybachstraße

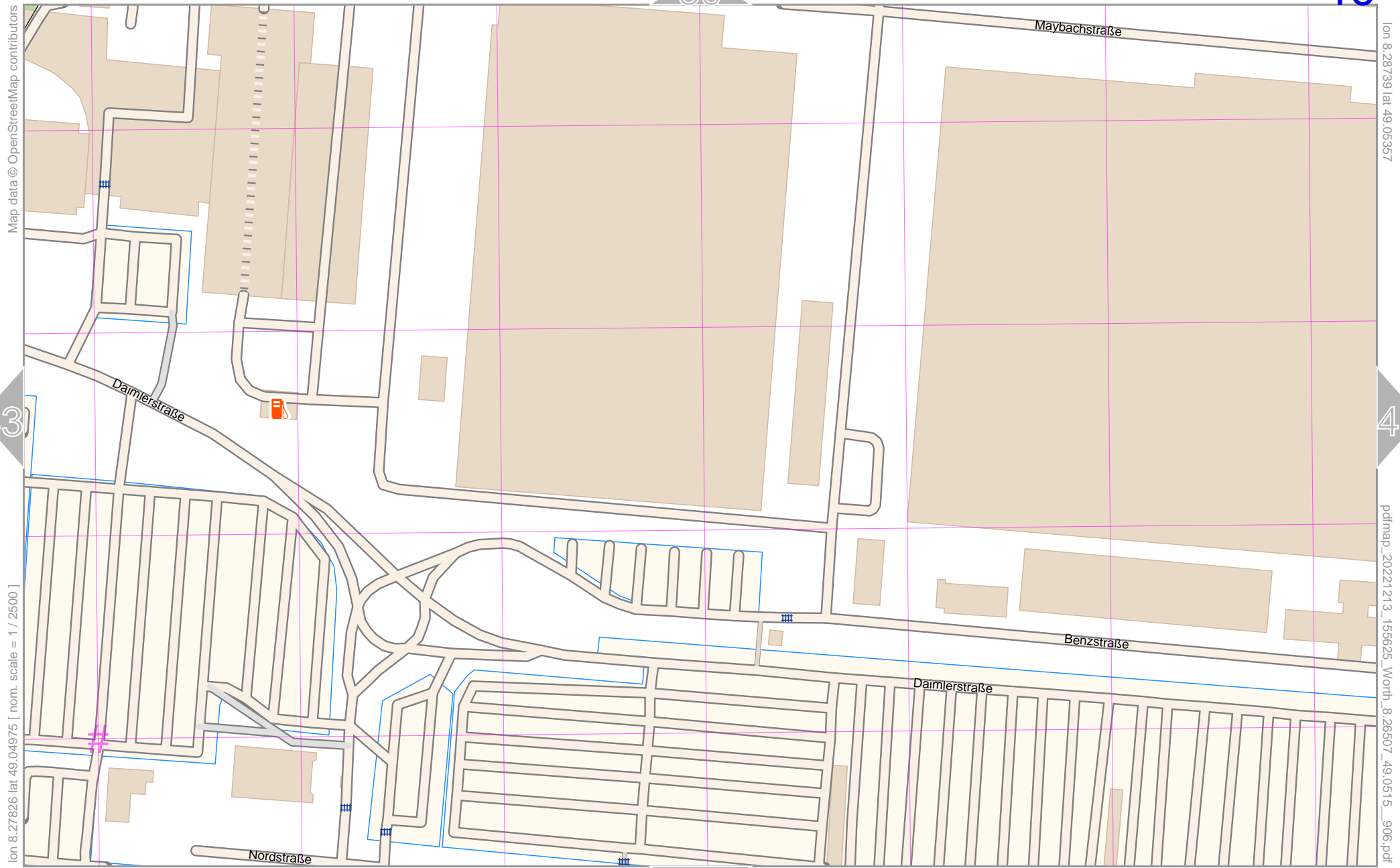
40

UTM: 32 U easting 447.30 km northing 5433.70 km
UTM-Grid-width = 100m

Wörth

39

40



Map data © OpenStreetMap contributors

lon 8.28739 lat 49.05357

33

47

lon 8.27826 lat 49.04975 [nom. scale = 1 / 2500]

pdfmap_20221213_155625_Woerth_8.28507_49.0515_906.pdf

UTM: 32 U easting 447.30 km northing 5433.30 km
UTM-Grid-width = 100m

41

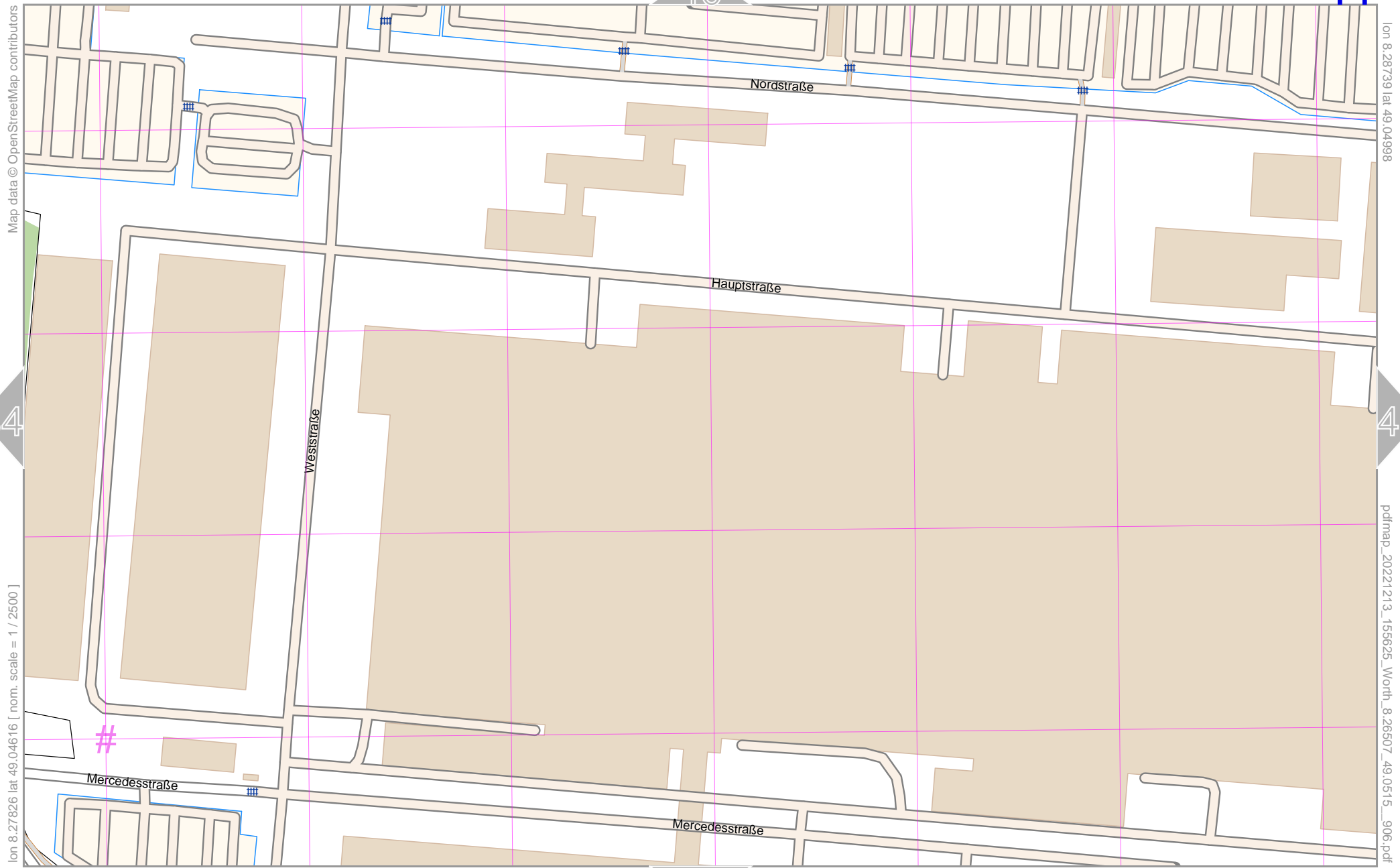
Wörth

41

40

34

48



Map data © OpenStreetMap contributors

lon 8.28739 lat 49.04998

lon 8.27826 lat 49.04616 [nom. scale = 1 / 2500]

pdfmap_20221213_155625_Wörth_8.28507_49.0515_906.pdf

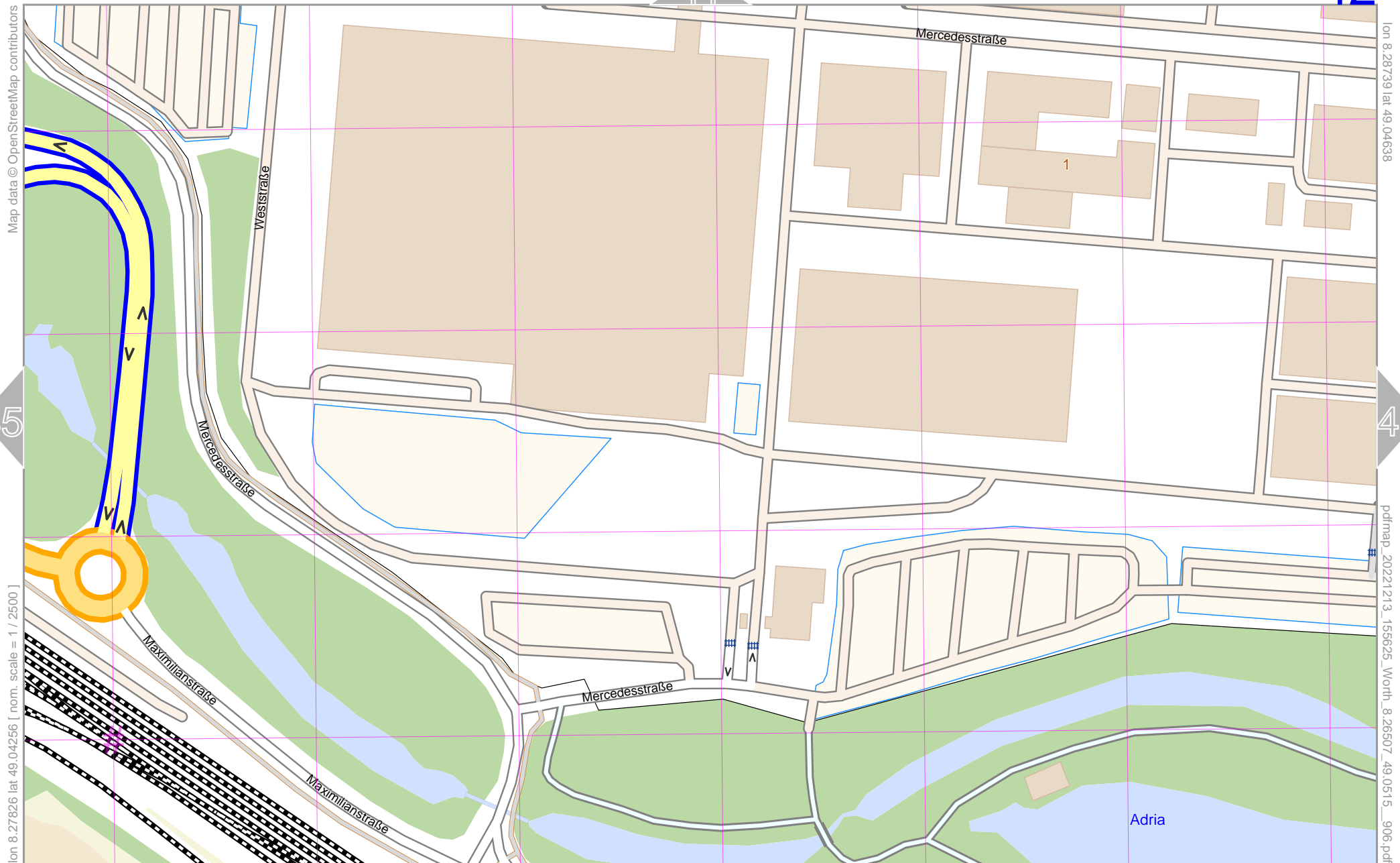
UTM: 32 U easting 447.30 km northing 5432.90 km
UTM-Grid-width = 100m

42

Wörth

42

41



Map data © OpenStreetMap contributors

lon 8.28739 lat 49.04638

35

49

lon 8.27826 lat 49.04256 [nom. scale = 1 / 25000]

pdfmap_20221213_155625_Woerth_8.28507_49.0515_906.pdf

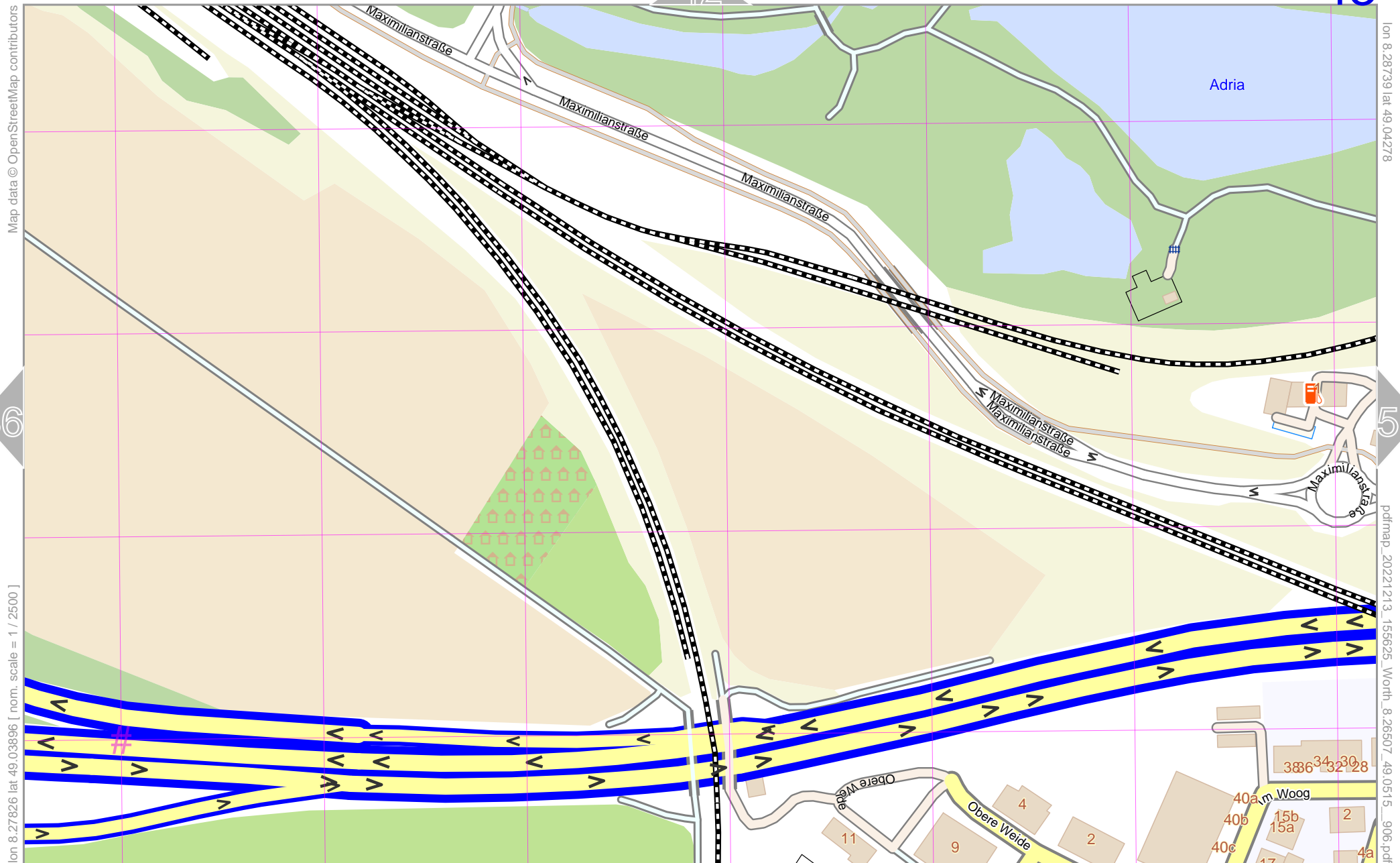
UTM: 32 U easting 447.30 km northing 5432.50 km
UTM-Grid-width = 100m

43

Wörth

42

43



lon 8.27826 lat 49.03896 [norm. scale = 1 / 2500]

lon 8.287391 lat 49.04278

pdfmap_20221213_155625_Wörth_8.26507_49.0515_906.pdf

UTM: 32 U easting 447.30 km northing 5432.10 km
UTM-Grid-width = 100m

Wörth

44

Map data © OpenStreetMap contributors

lon 8.29618 | lat 49.06436

37

lon 8.28705 | lat 49.06054 [nom. scale = 1 / 2500]

pdfmap_20221213_155625_Worth_8.28507_49.0515_906.pdf



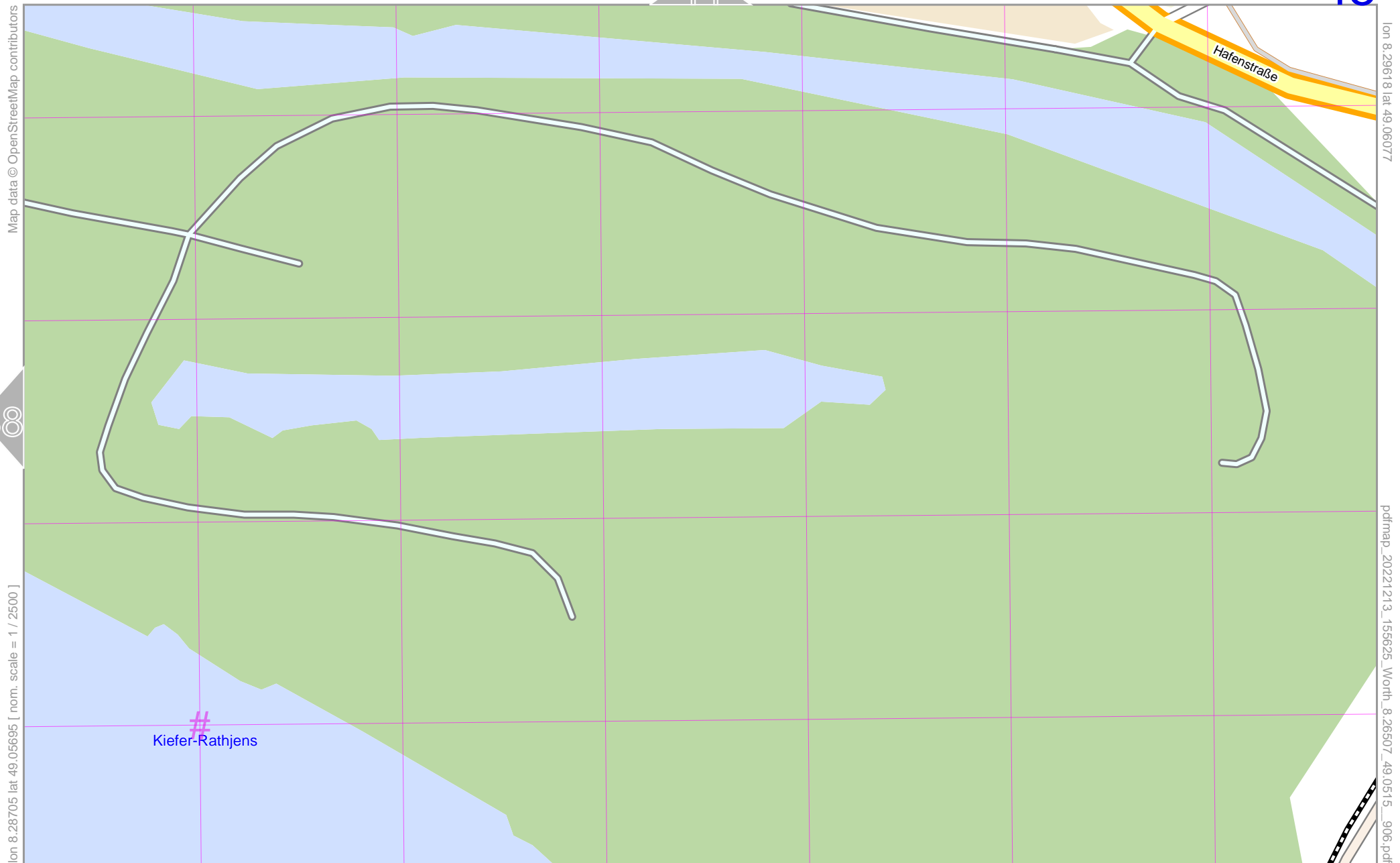
UTM: 32 U easting 448.00 km northing 5434.50 km
UTM-Grid-width = 100m

45

Wörth

44

45



Map data © OpenStreetMap contributors

lon 8.29618 lat 49.06077

300

lon 8.28705 lat 49.05695 [nom. scale = 1 / 2500]

pdfmap_20221213_155625_Worth_8.28507_49.0515_906.pdf

Kiefer-Rathjens

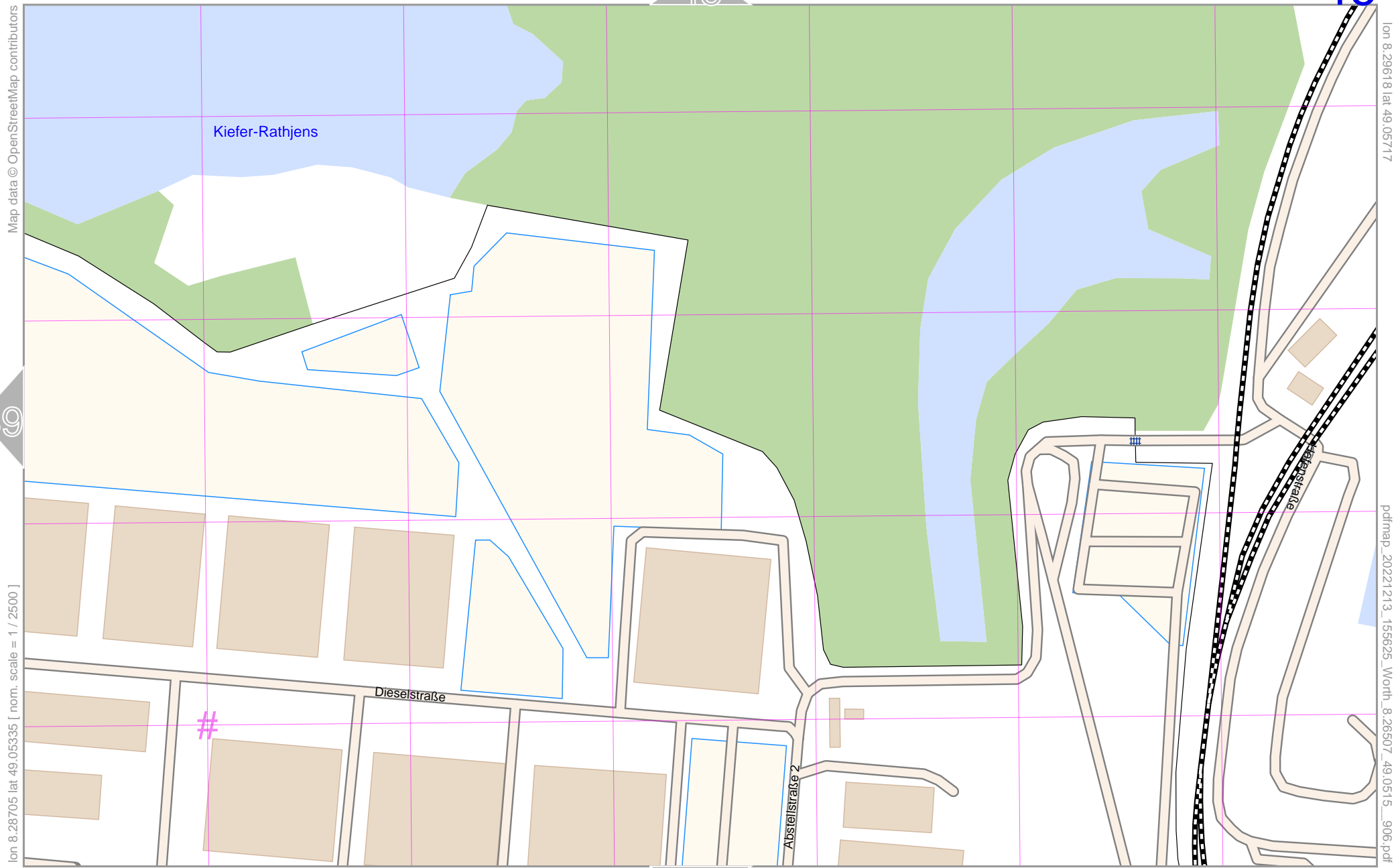
46

UTM: 32 U easting 448.00 km northing 5434.10 km
UTM-Grid-width = 100m

Wörth

45

46



Map data © OpenStreetMap contributors

lon 8.29618 lat 49.05717

39

lon 8.28705 lat 49.06335 [nom. scale = 1 / 2500]

pdfmap_20221213_155625_Woerth_8.28507_49.0515_906.pdf

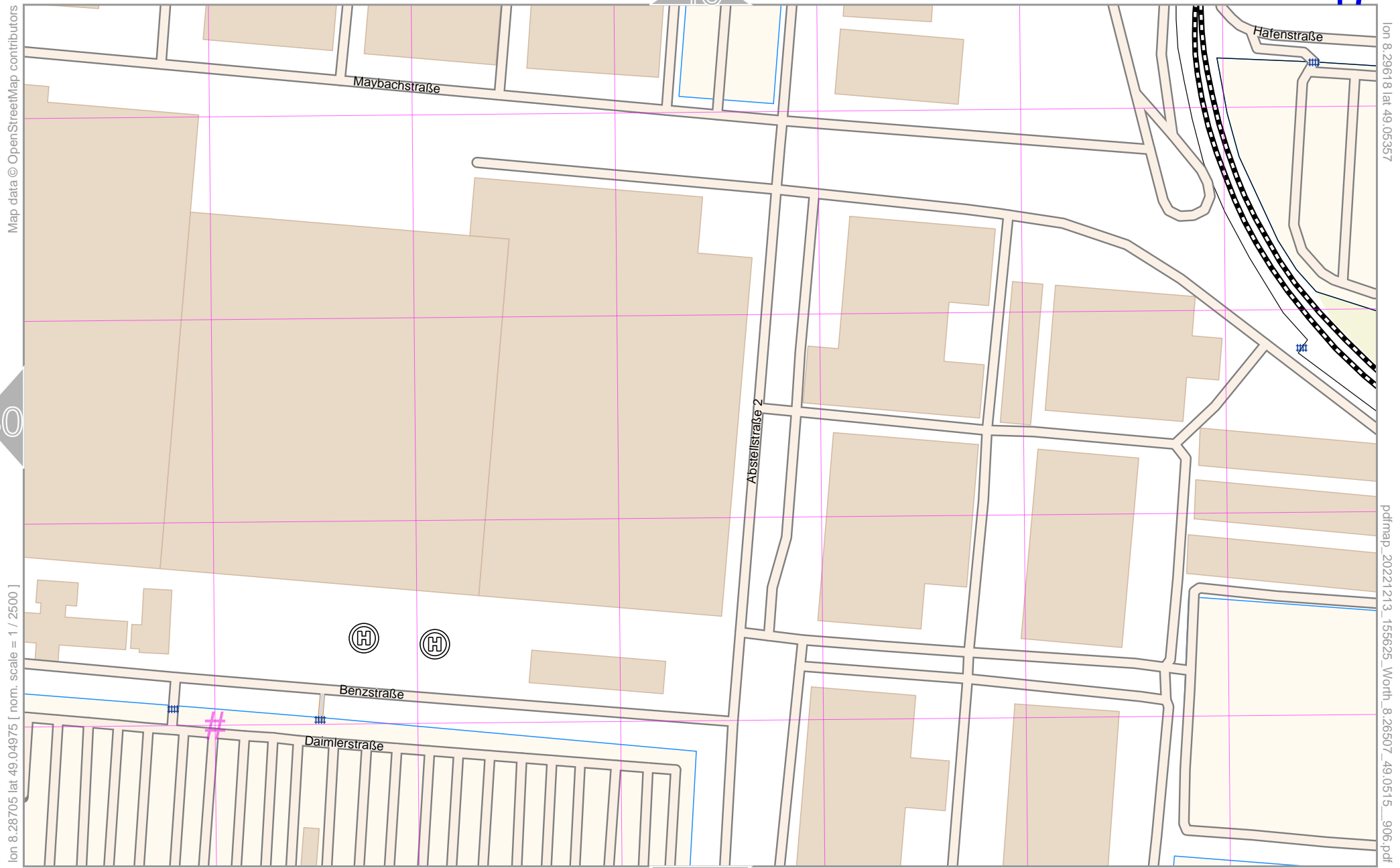
UTM: 32 U easting 448.00 km northing 5433.70 km
UTM-Grid-width = 100m

47

Wörth

46

47



Map data © OpenStreetMap contributors

lon 8.29618 lat 49.05357

40

lon 8.28705 lat 49.04975 [nom. scale = 1 / 2500]

pdfmap_20221213_155625_Woerth_8.28507_49.0515_906.pdf

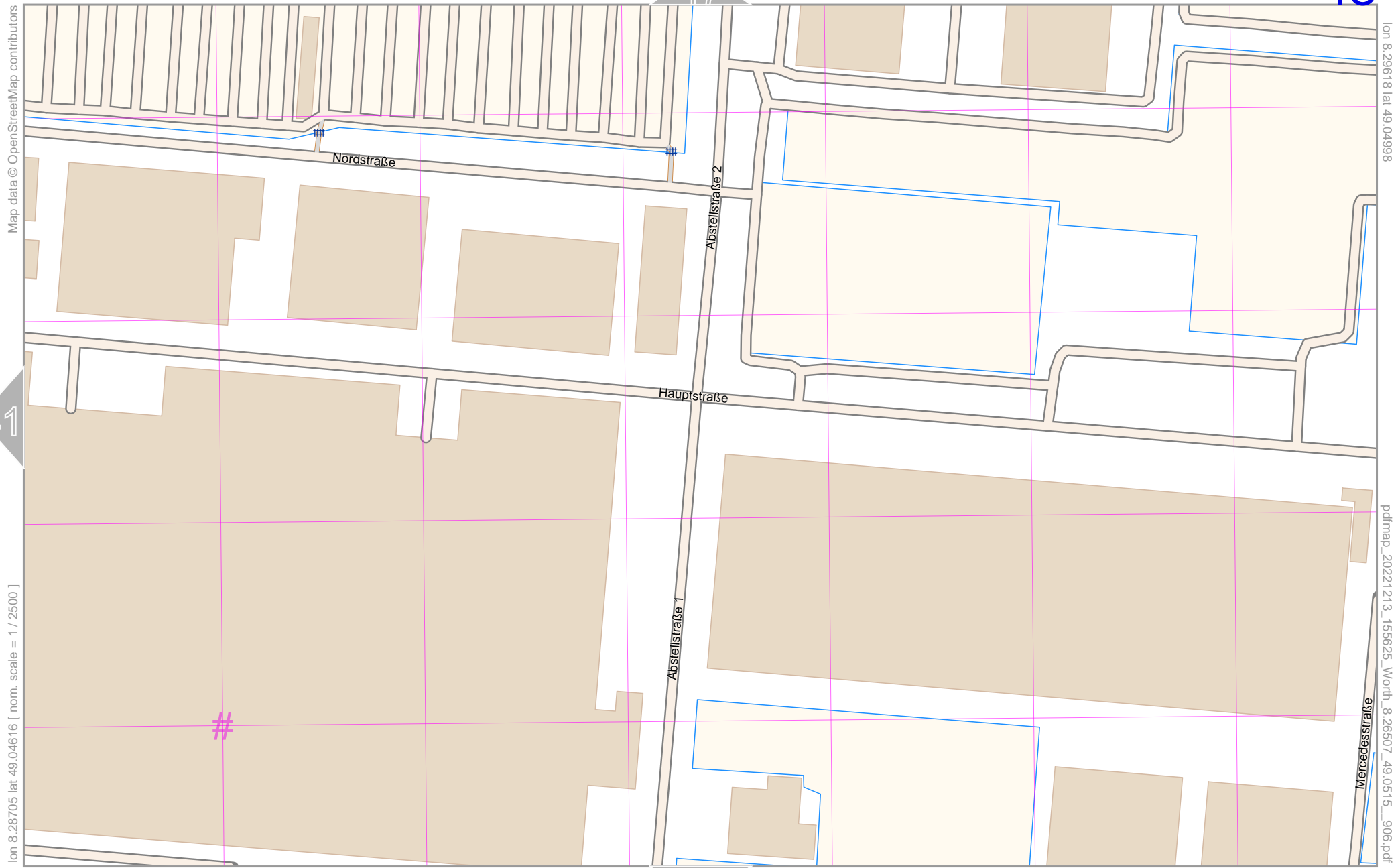
UTM: 32 U easting 448.00 km northing 5433.30 km
UTM-Grid-width = 100m

48

Wörth

47

48



Map data © OpenStreetMap contributors

lon 8.29618 lat 49.04998

41

lon 8.28705 lat 49.04616 [nom. scale = 1 / 2500]

pdfmap_20221213_155625_Wörth_8.26507_49.0515_906.pdf

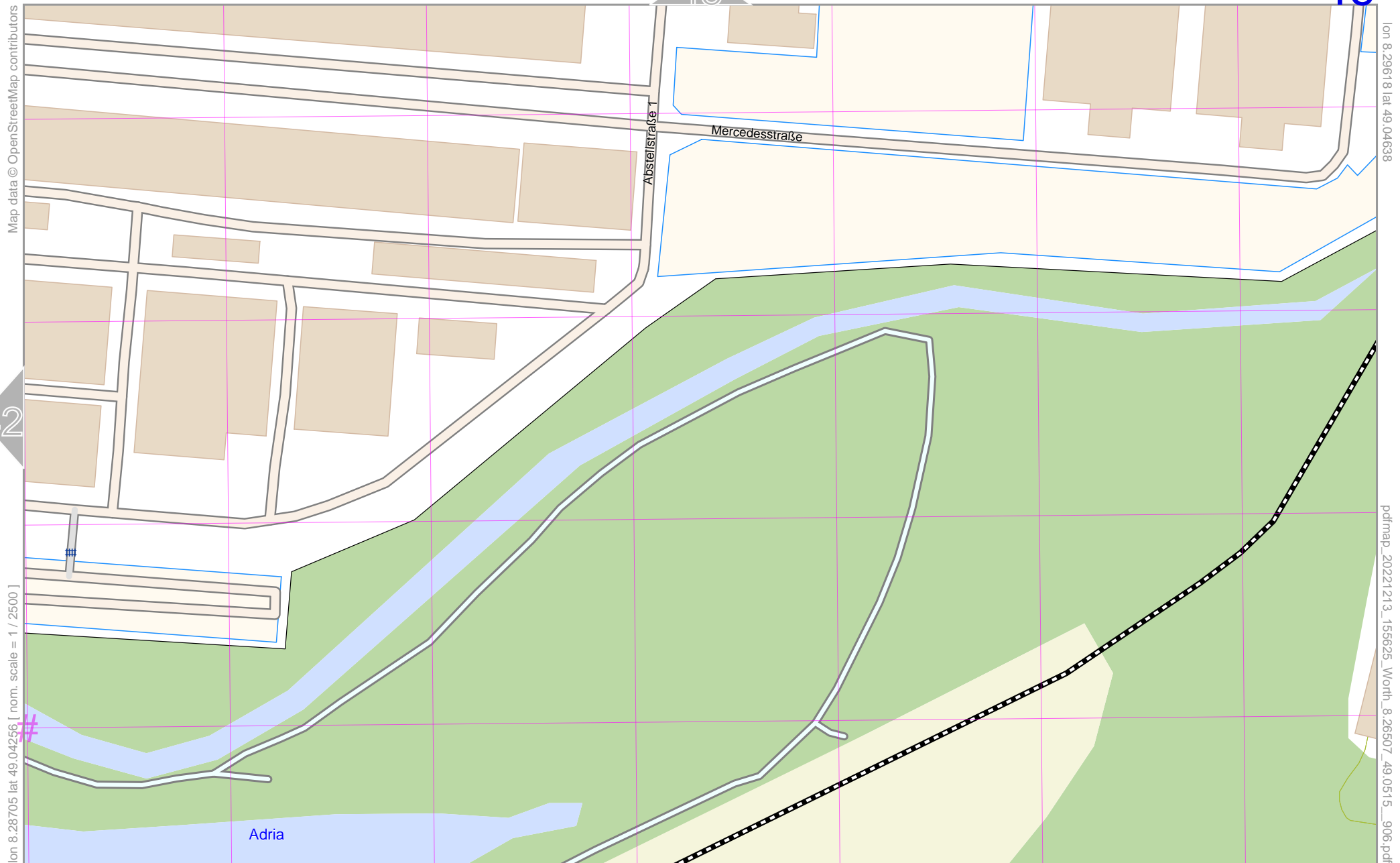
UTM: 32 U easting 448.00 km northing 5432.90 km
UTM-Grid-width = 100m

49

Wörth

48

49



Map data © OpenStreetMap contributors

lon 8.29618 lat 49.04638

42

lon 8.28705 lat 49.04256 [nom. scale = 1 / 2500]

pdfmap_20221213_155625_Worh_8.26507_49.0515_906.pdf

Adria

50

UTM: 32 U easting 447.90 km northing 5432.50 km
UTM-Grid-width = 100m

