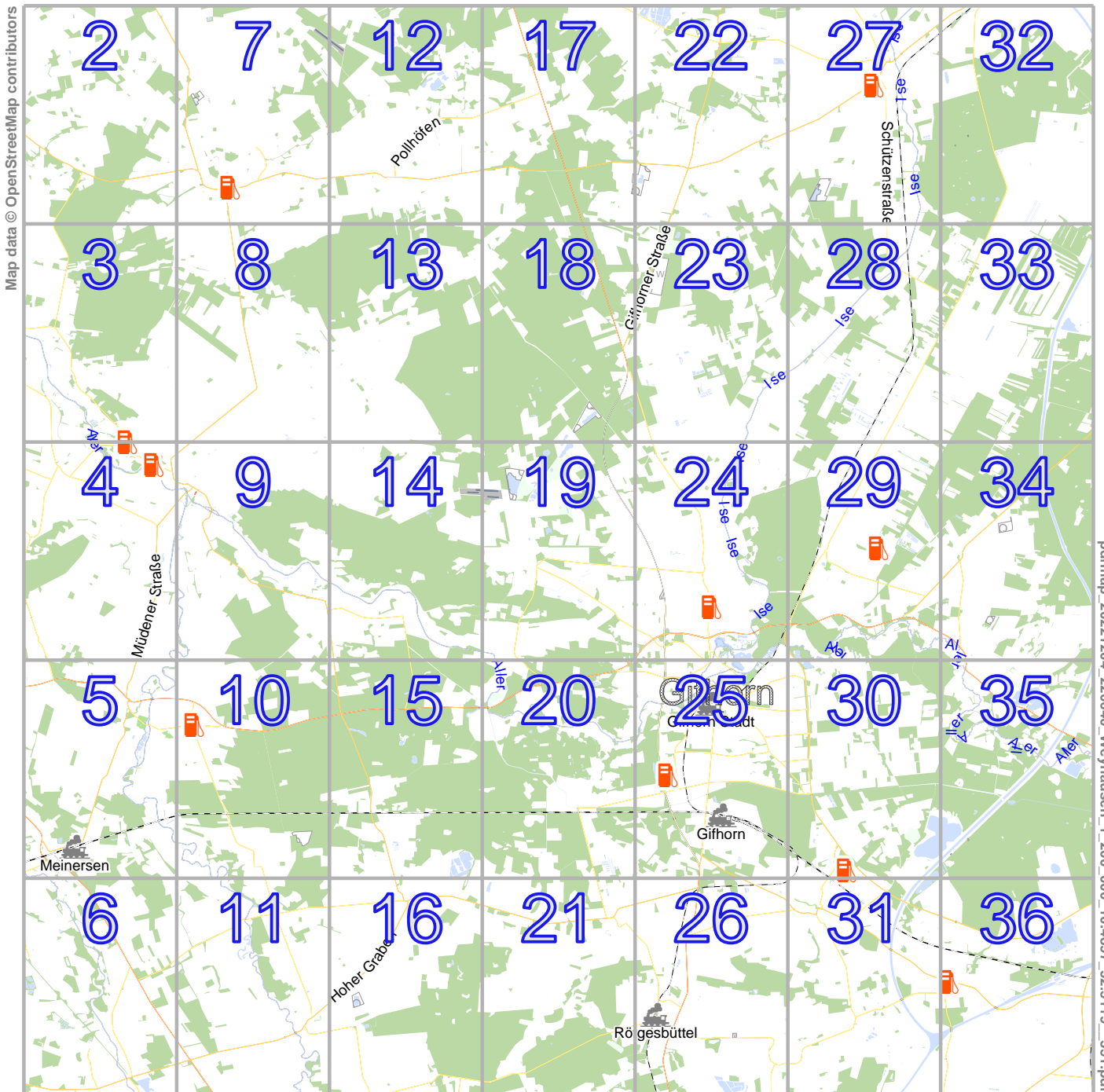
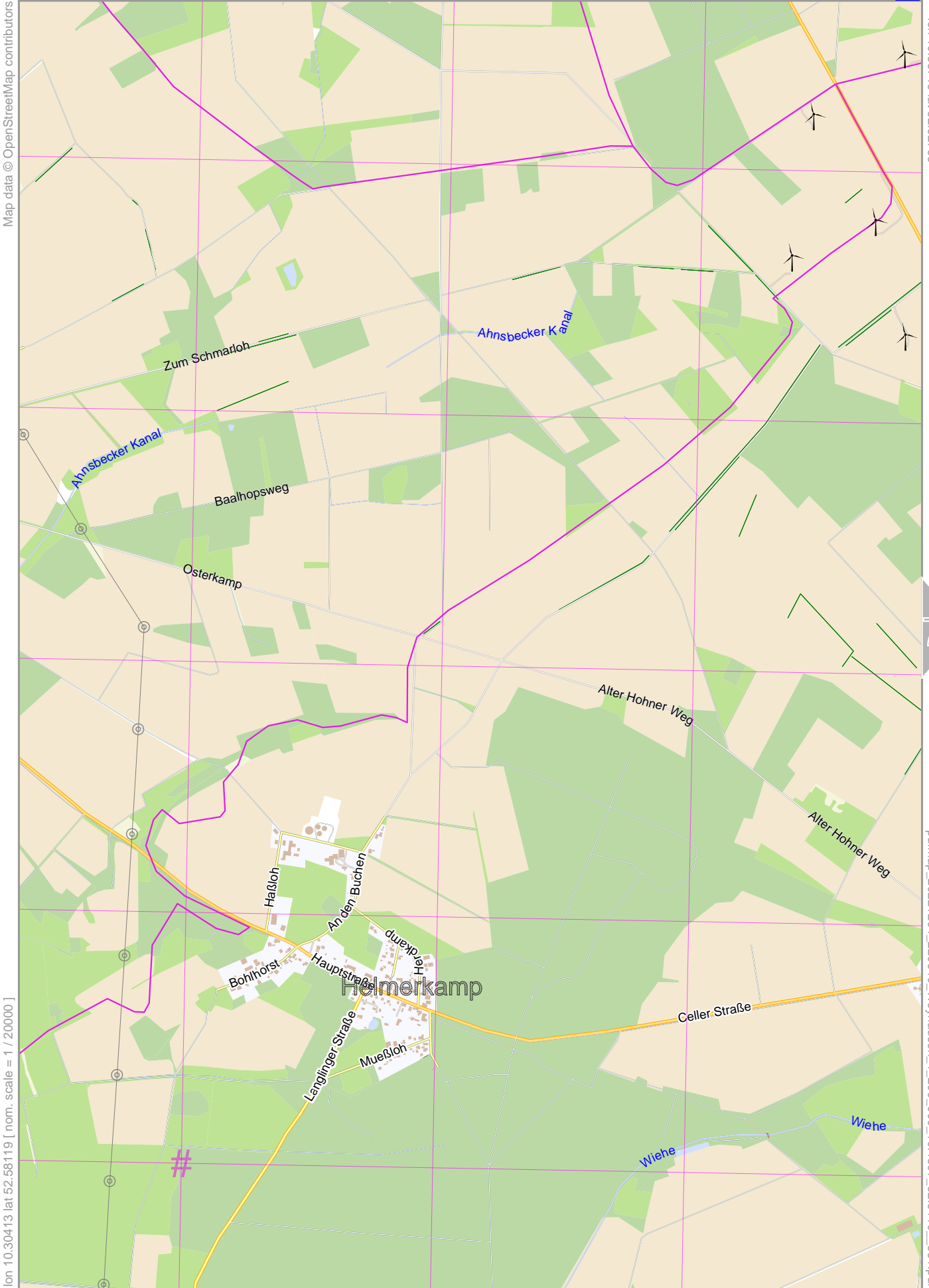


Weyhausen 1:200.000

lon 10.67531 lat 52.62738



Weyhausen 1:200.000



Map data © OpenStreetMap contributors

lon 10.35715 lat 52.62738

pdfmap_20221204_220640_Weyhausen_1_200_000_104897_52.5119_351.pdf

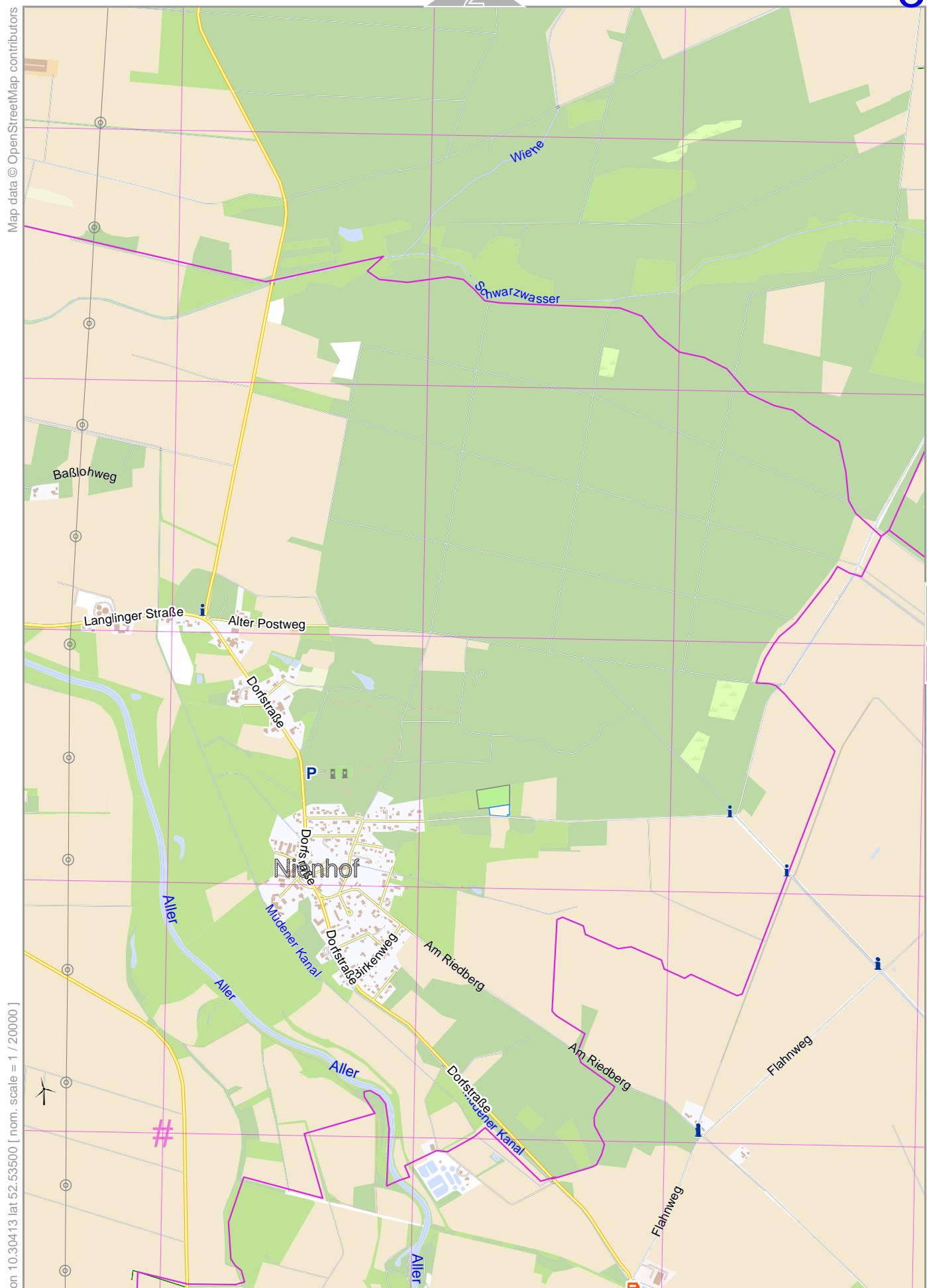
[lon 10.30413 lat 52.58119 [nom. scale = 1 / 200000]

UTM: 32 U easting 589.00 km northing 5827.00 km
UTM-Grid-width = 1000m

Weyhausen 1:200.000

2

3



Map data © OpenStreetMap contributors

lon 10.35715 lat 52.58119

[lon 10.30413 lat 52.53500] nom. scale = 1 / 200000

pdfmap_20221204_220640_Weyhausen_1_200_000_104897_52.5119_351.pdf

UTM: 32 U easting 589.00 km northing 5822.00 km
UTM-Grid-width = 1000m

4

Weyhausen 1:200.000



Map data © OpenStreetMap contributors

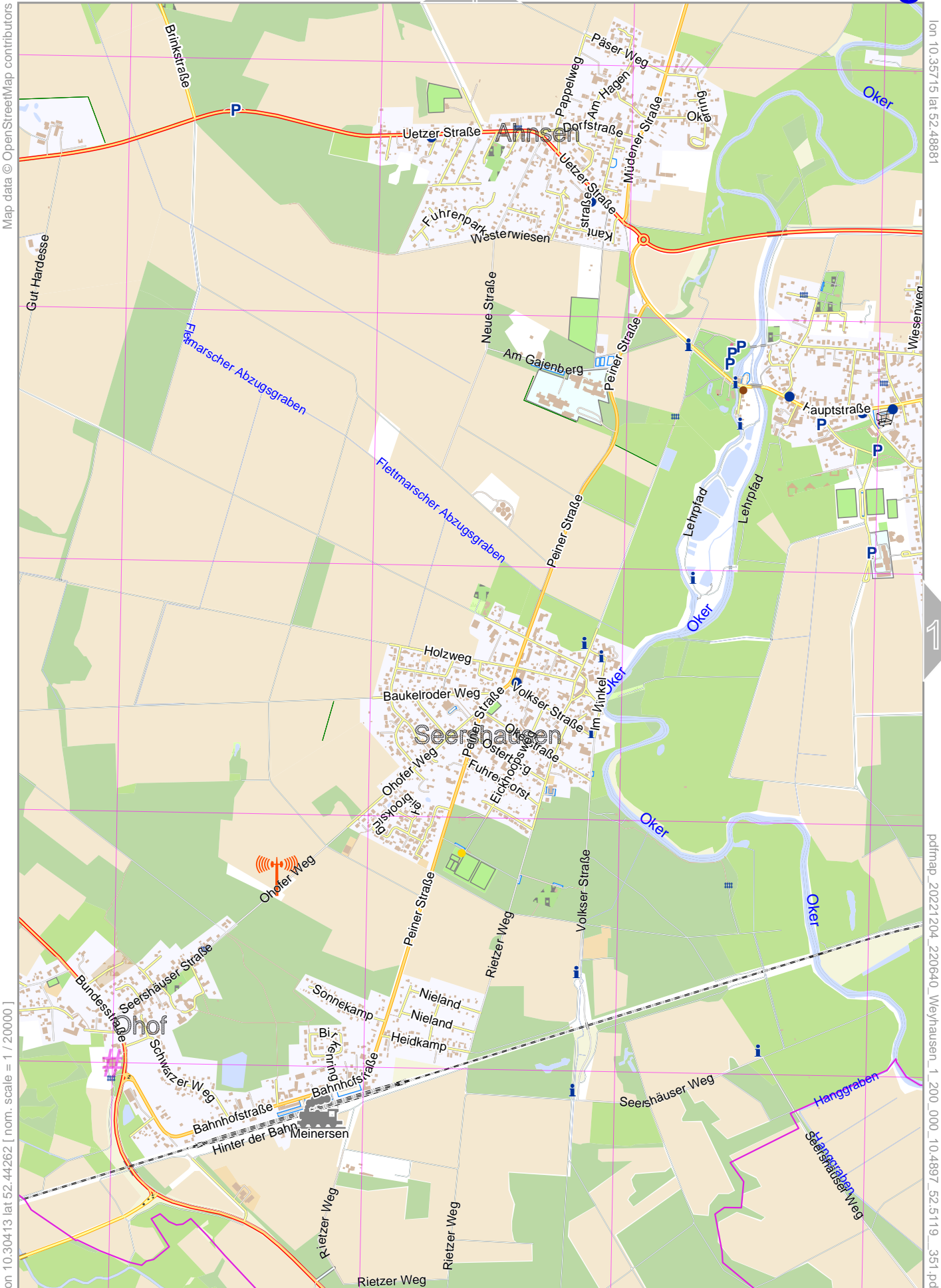
lon 10.35715 lat 52.53500

lon 10.30413 lat 52.48881 [nom. scale = 1 / 200000]

pdfmap_20221204_220640_Weyhausen_1_200_000_104897_52.5119_351.pdf

UTM: 32 U easting 589.00 km northing 5817.00 km
 UTM-Grid-width = 1000m

Weyhausen 1:200.000



Map data © OpenStreetMap contributors

lon 10.35715 lat 52.48881

lon 10.30413 lat 52.44262 [nom. scale = 1 / 200000]

pdfmap_20221204_220640_Weyhausen_1_200_000_104897_52.5119_351.pdf

UTM: 32 U easting 589.00 km northing 5812.00 km
UTM-Grid-width = 1000m

4

5

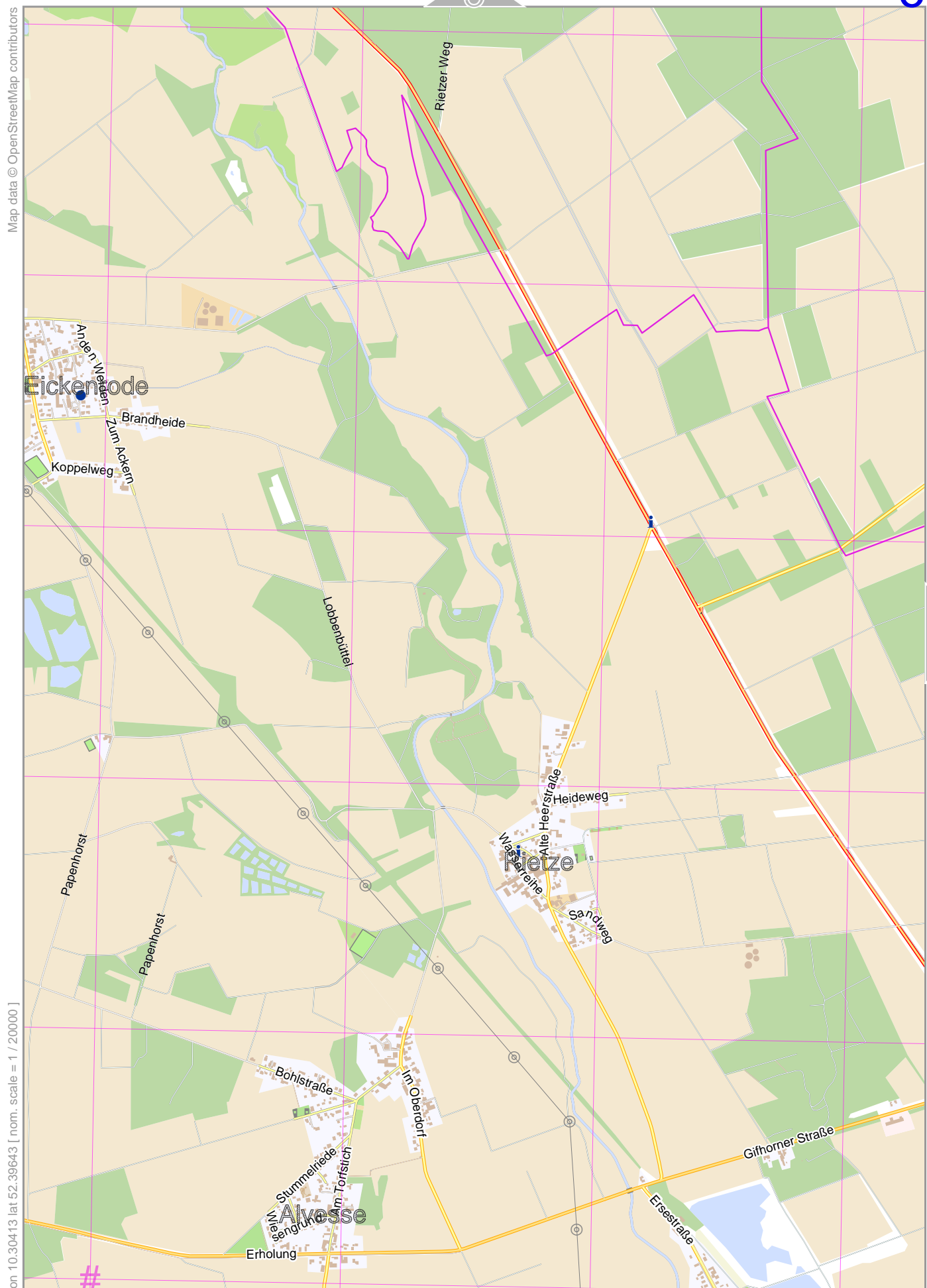
10

6

Weyhausen 1:200.000

5

6



Map data © OpenStreetMap contributors

lon 10.35715 lat 52.44262

1

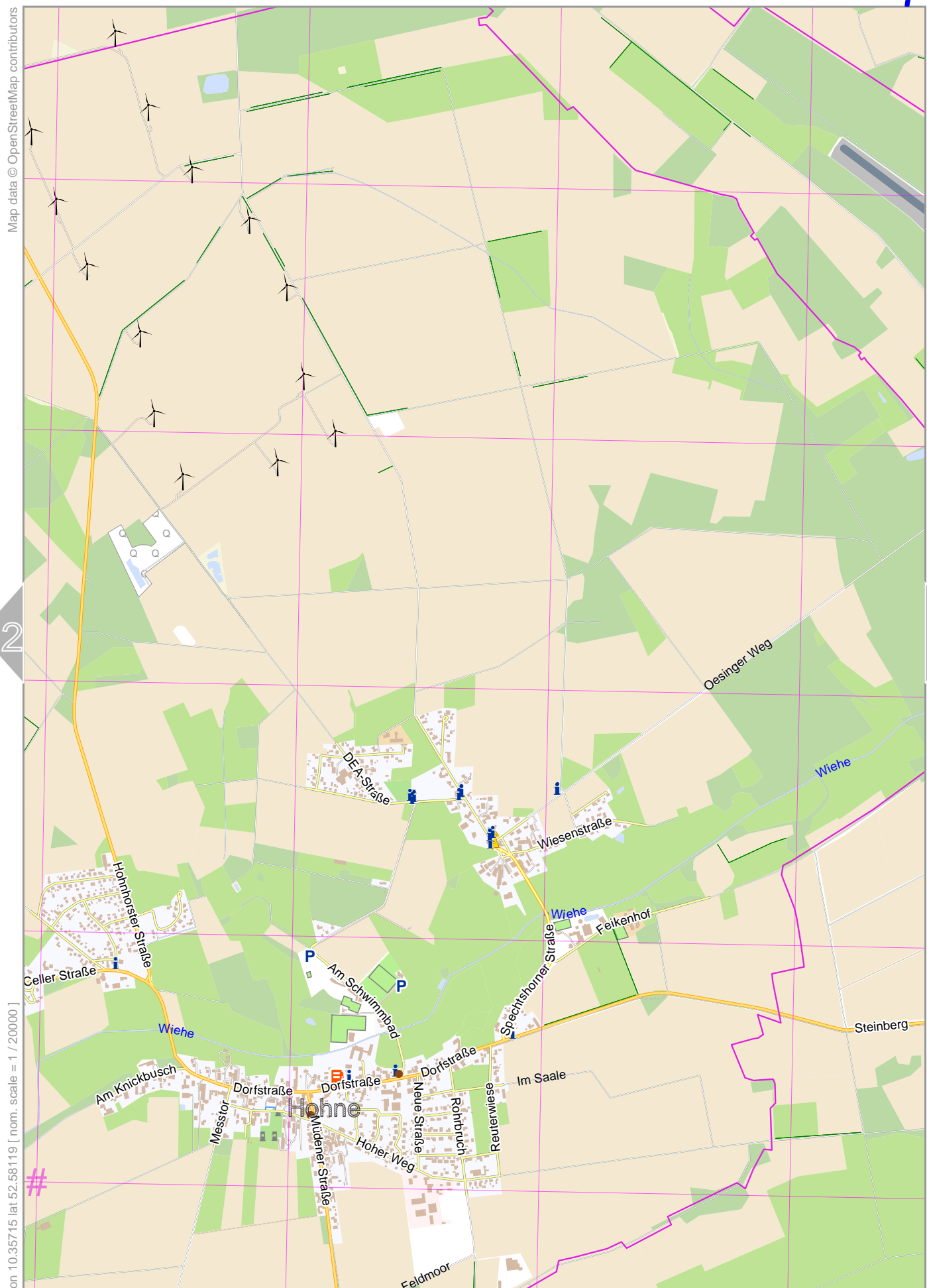
pdfmap_20221204_220640_Weyhausen_1_200_000_104897_52.5119_351.pdf

[lon 10.30413 lat 52.39643 | nom. scale = 1 / 200000]

UTM: 32 U easting 589.00 km northing 5806.00 km
UTM-Grid-width = 1000m

Weyhausen 1:200.000

lon 10.41018 lat 52.62738



Map data © OpenStreetMap contributors

2

12

lon 10.35715 lat 52.58119 [nom. scale = 1 / 200000]

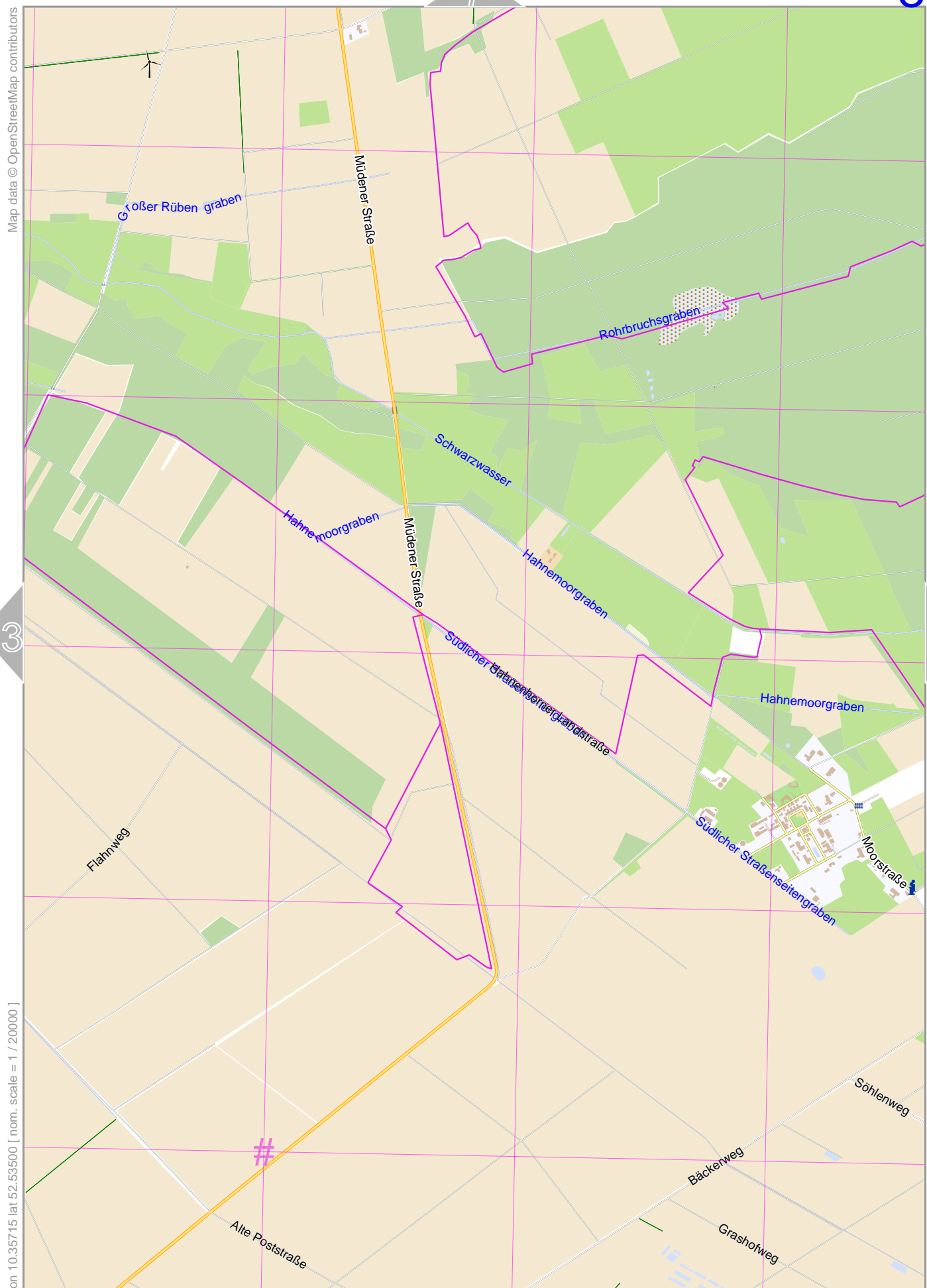
pdfmap_20221204_220640_Weyhausen_1_200_000_104897_52.5119_351.pdf

UTM: 32 U easting 592.00 km northing 5827.00 km
UTM-Grid-width = 1000m

Weyhausen 1:200.000

8

lon 10.41018 lat 52.58119



Map data © OpenStreetMap contributors

[lon 10.35715 lat 52.53500 [nom. scale = 1 / 200000]

13

pdfmap_20221204_220640_Weyhausen_1_200_000_104897_52.5119_351.pdf

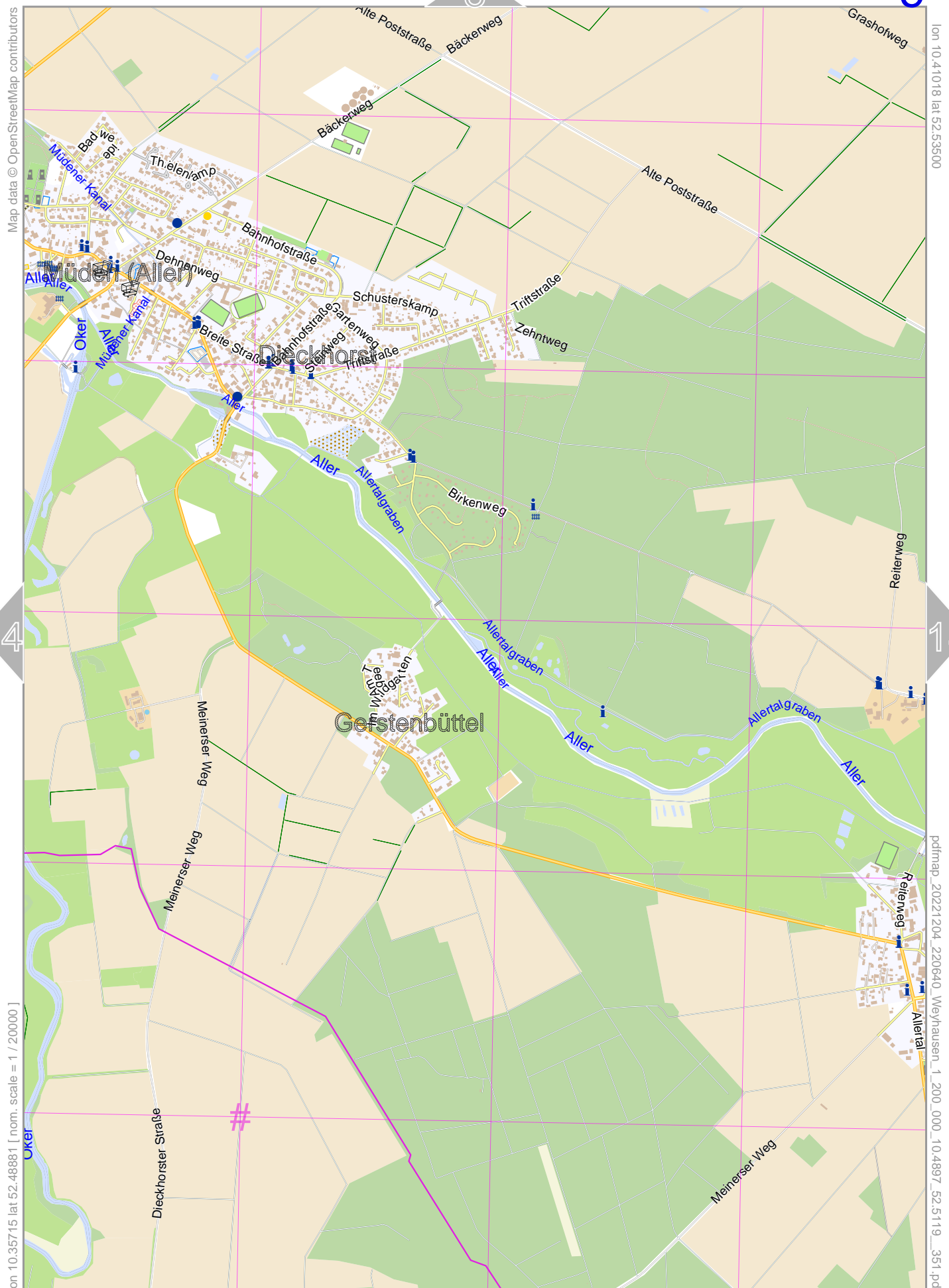
UTM: 32 U easting 593.00 km northing 5822.00 km
UTM-Grid-width = 1000m

9

Weyhausen 1:200.000

8

9



Map data © OpenStreetMap contributors

lon 10.41018 lat 52.53500

[lon 10.35715 lat 52.48881 | nom. scale = 1 / 200000

pdfmap_20221204_220640_Weyhausen_1_200_000_104897_52.5119_351.pdf

UTM: 32 U easting 593.00 km northing 5817.00 km
UTM-Grid-width = 1000m

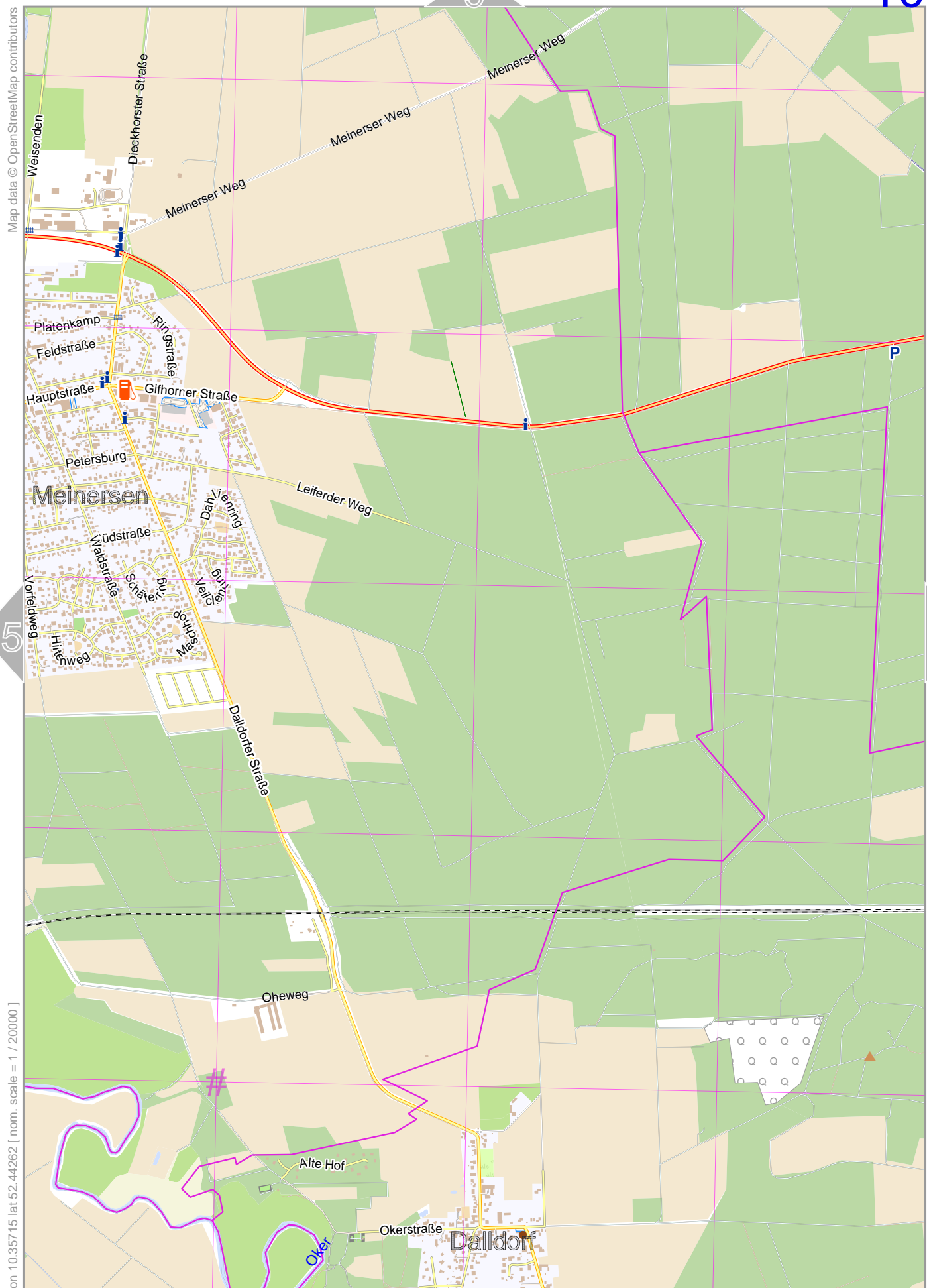
10

Weyhausen 1:200.000

10

9

lon 10.41018 lat 52.48881



Map data © OpenStreetMap contributors

lon 10.35715 lat 52.44262 [nom. scale = 1 / 200000]

pdfmap_20221204_220640_Weyhausen_1_200_000_104897_52.5119_351.pdf

UTM: 32 U easting 593.00 km northing 5812.00 km
UTM-Grid-width = 1000m

11

Weyhausen 1:200.000

11

Map data © OpenStreetMap contributors

lon 10.41018 lat 52.44262

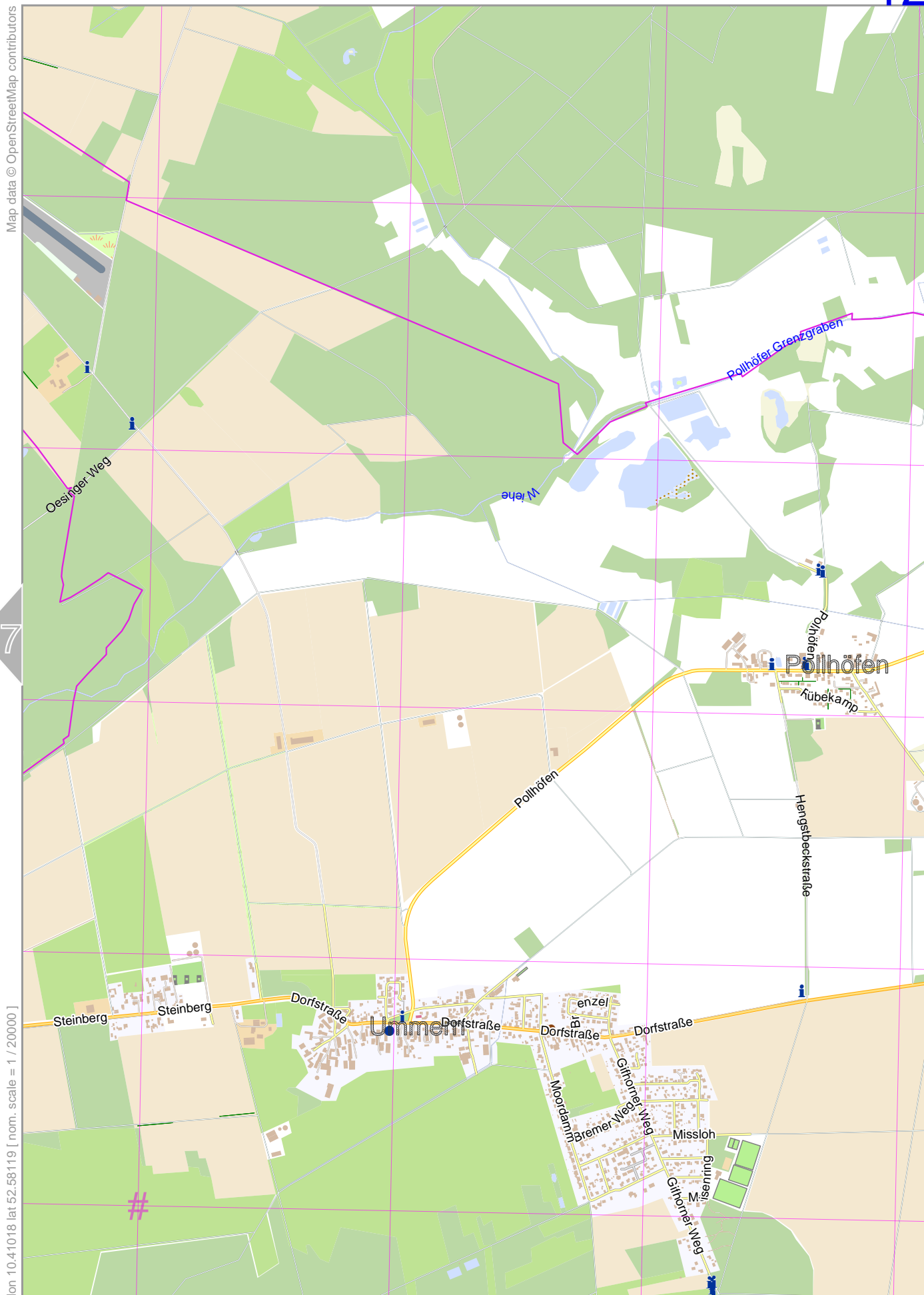


16

[lon 10.35715 lat 52.39643 [nom. scale = 1 / 200000]

pdfmap_20221204_220640_Weyhausen_1_200_000_104897_52.5119_351.pdf

UTM: 32 U easting 593.00 km northing 5806.00 km
UTM-Grid-width = 1000m



Map data © OpenStreetMap contributors

lon 10.48321 lat 52.62738

lon 10.41018 lat 52.58119 [nom. scale = 1 / 200000]

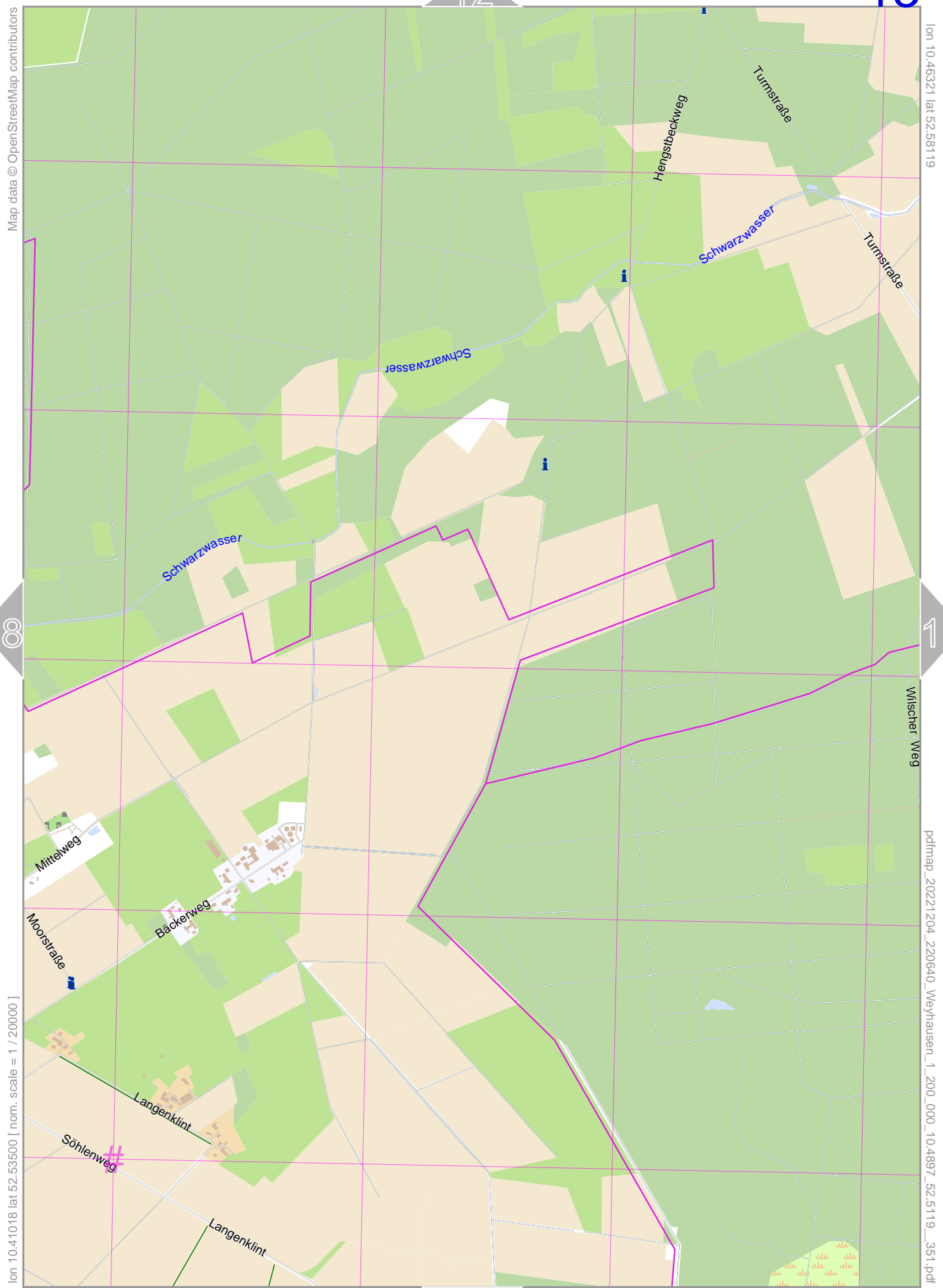
pdfmap_20221204_220640_Weyhausen_1_200_000_10.4897_52.5119_351.pdf

UTM: 32 U easting 596.00 km northing 5827.00 km
UTM-Grid-width = 1000m

Weyhausen 1:200.000

12

13



Map data © OpenStreetMap contributors

lon 10.46321 lat 52.58119



lon 10.41018 lat 52.53500 [nom. scale = 1 / 200000]

pdfmap_20221204_220640_Weyhausen_1_200_000_104697_52.5119_351.pdf

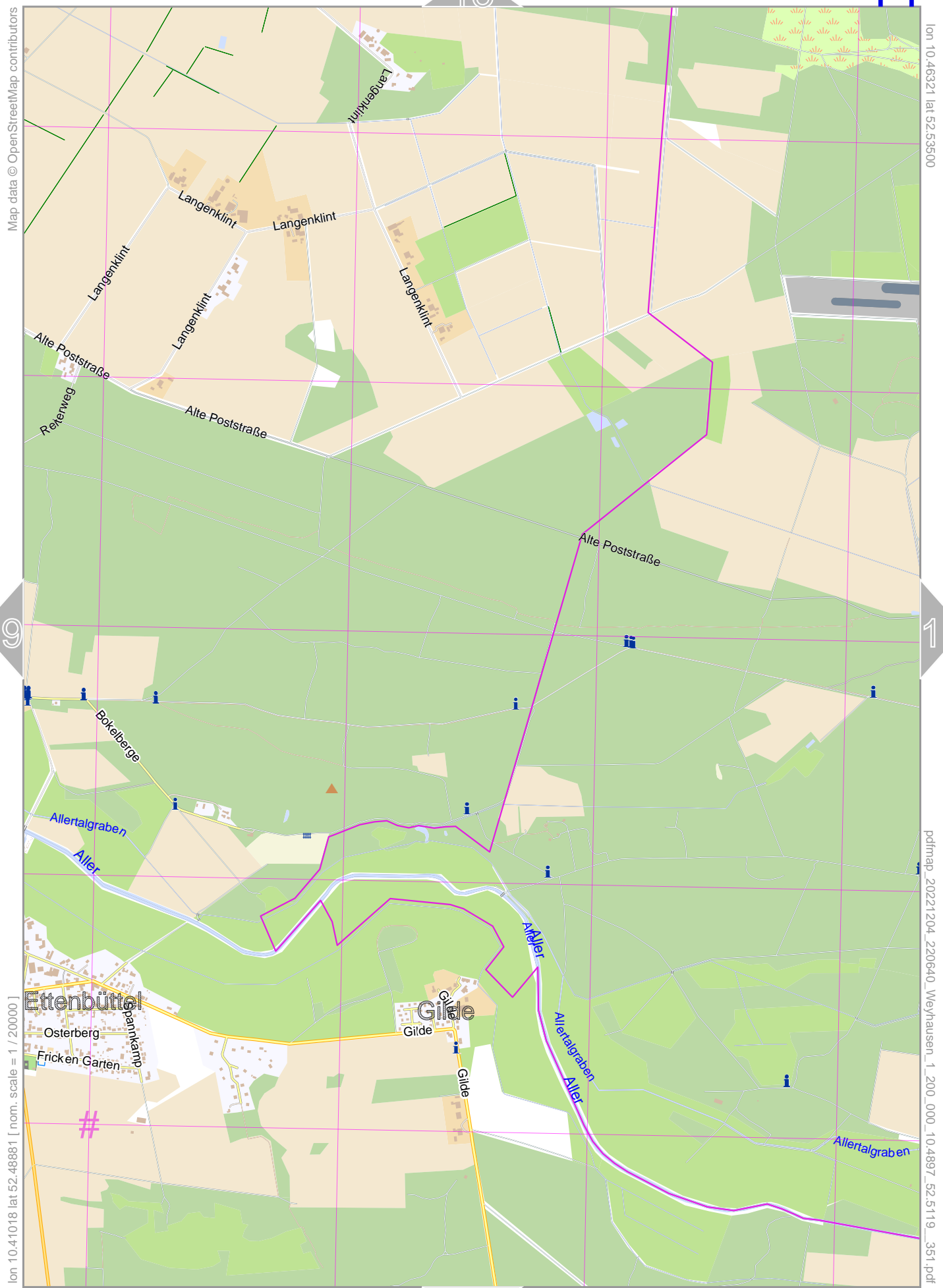
UTM: 32 U easting 596.00 km northing 5822.00 km
UTM-Grid-width = 1000m

14

Weyhausen 1:200.000

13

14



Map data © OpenStreetMap contributors

lon 10.46321 lat 52.53500

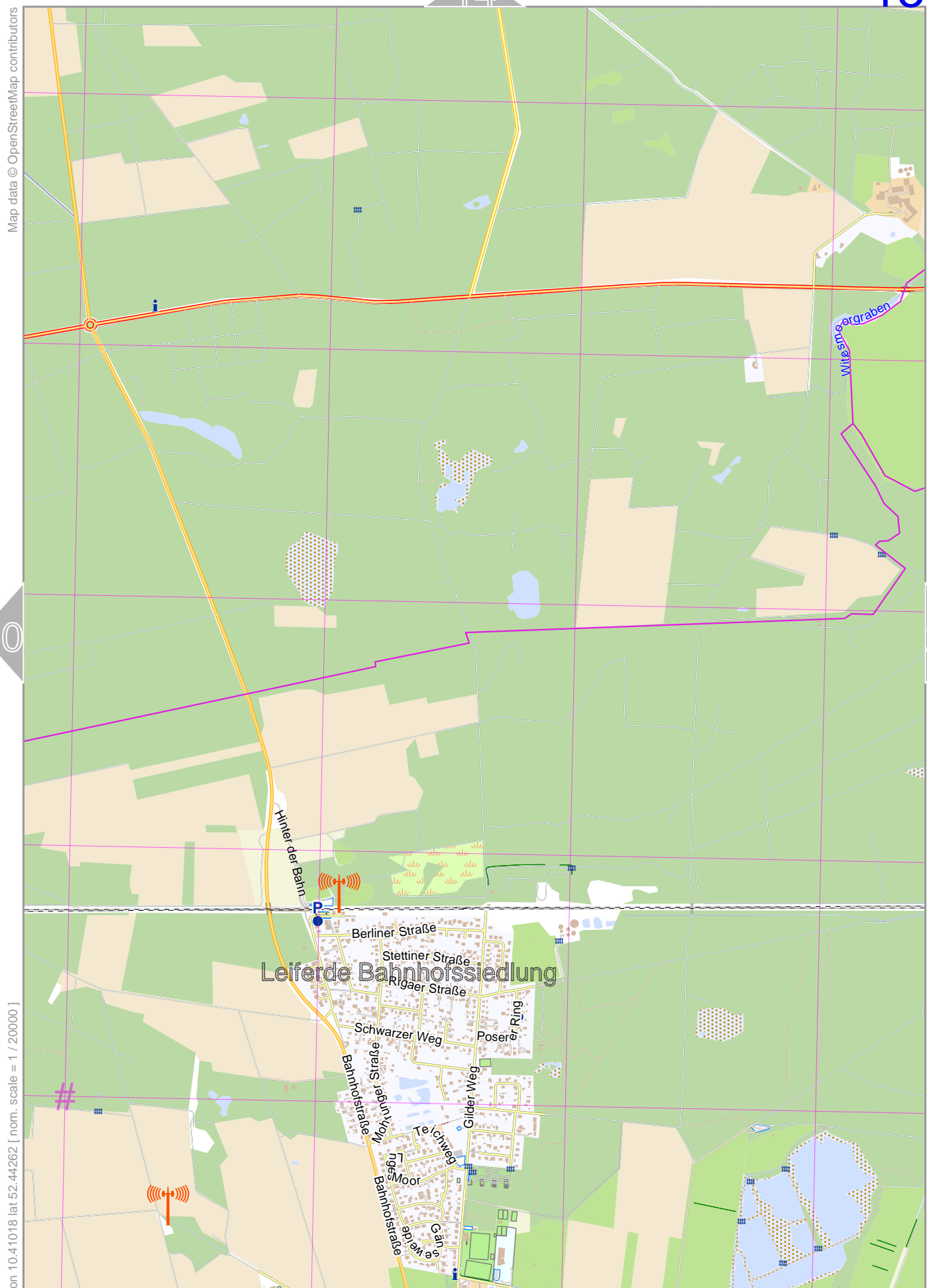
19

pdfmap_20221204_220640_Weyhausen_1_200_000_10.4697_52.5119_351.pdf

lon 10.41018 lat 52.48881 [nom. scale = 1 / 200000]

UTM: 32 U easting 596.00 km northing 5817.00 km
UTM-Grid-width = 1000m

15



Map data © OpenStreetMap contributors

lon 10.46321 lat 52.48881

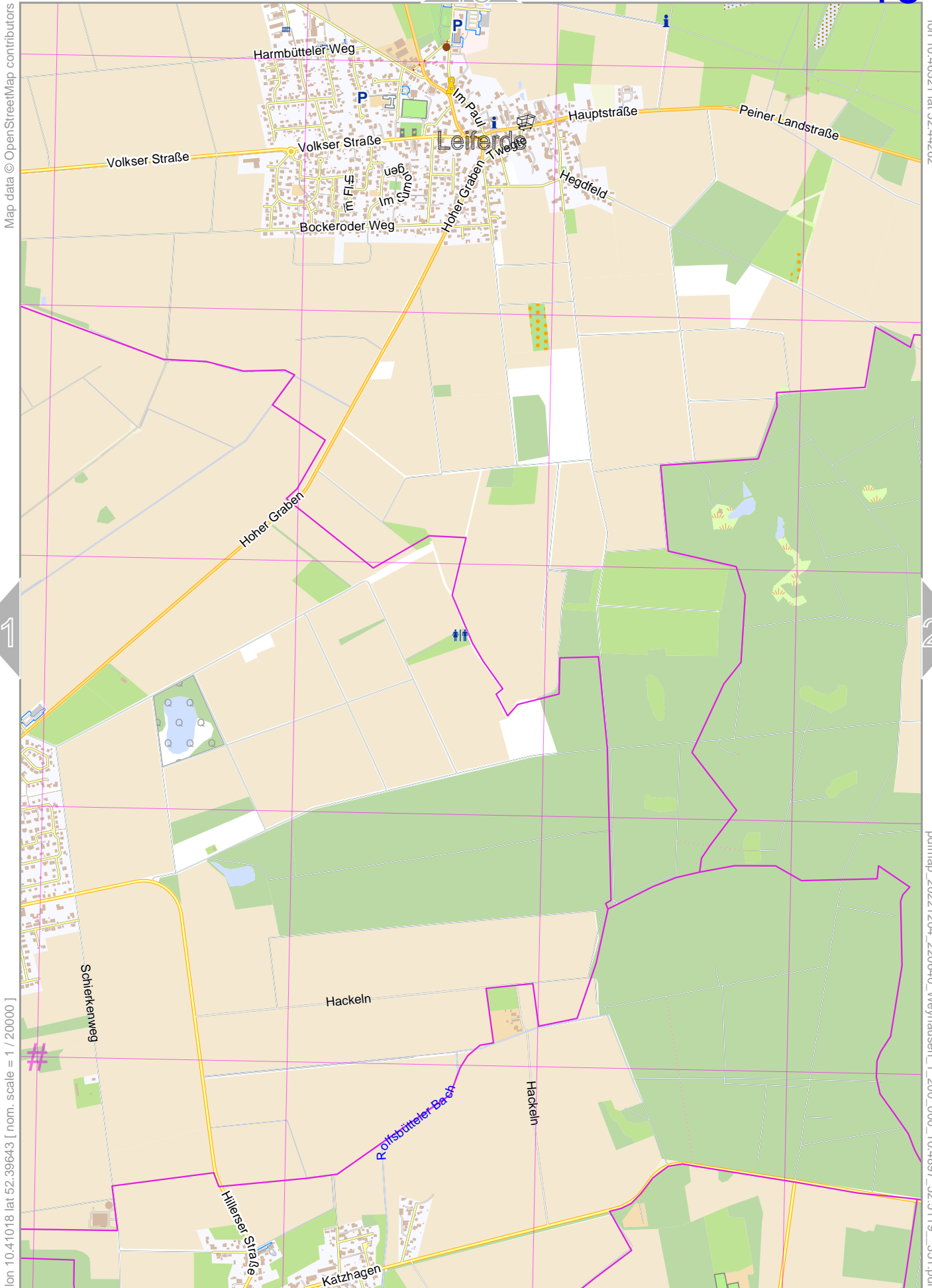
10

20

[lon 10.41018 lat 52.44262 [nom. scale = 1 / 200000]

pdfmap_20221204_220640_Weyhausen_1_200_000_10.4897_52.5119_351.pdf

UTM: 32 U easting 596.00 km northing 5812.00 km
UTM-Grid-width = 1000m



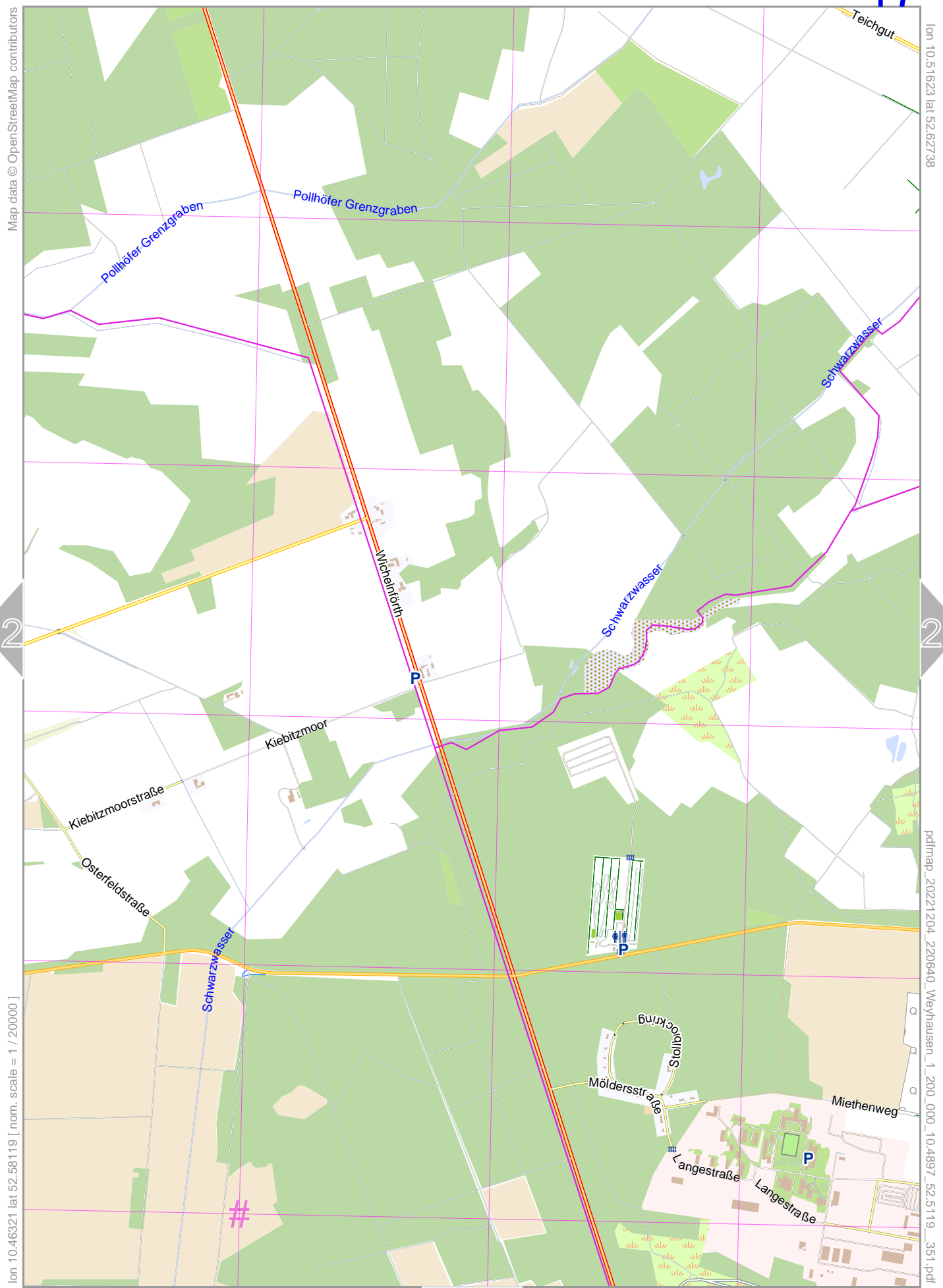
Map data © OpenStreetMap contributors

lon 10.46321 lat 52.44262

[nom. scale = 1 / 200000]
lon 10.41018 lat 52.39643

pdfmap_20221204_220640_Weyhausen_1_200_000_104897_52.3119_351.pdf

UTM: 32 U easting 596.00 km northing 5807.00 km
UTM-Grid-width = 1000m



Map data © OpenStreetMap contributors

lon 10.51623 lat 52.62738

pdfmap_20221204_220640_Weyhausen_1_200_000_104897_52.5119_351.pdf

[lon 10.46321 lat 52.58119 [nom. scale = 1 / 200000]

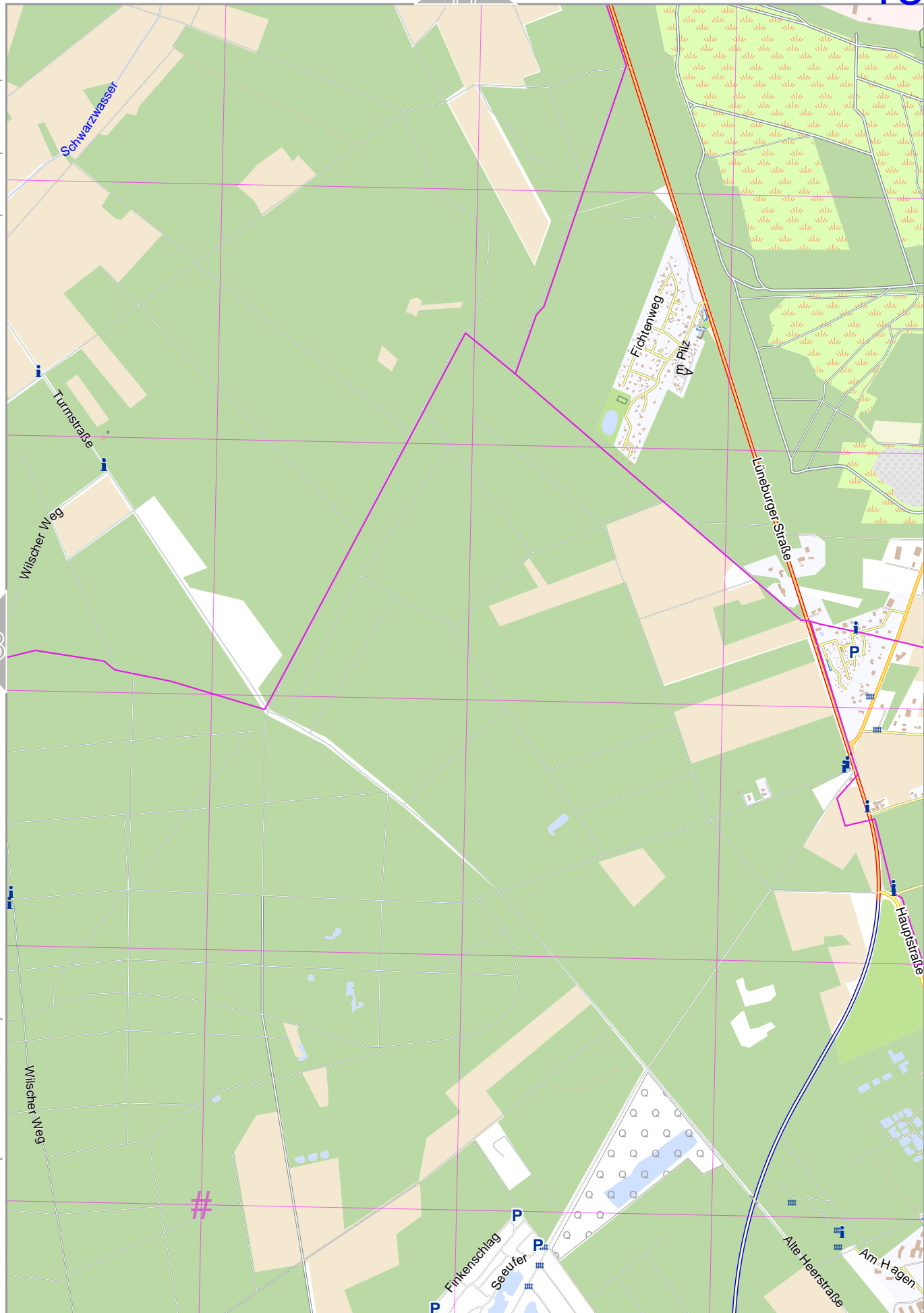
UTM: 32 U easting 600.00 km northing 5827.00 km
UTM-Grid-width = 1000m

Weyhausen 1:200.000

18

Map data © OpenStreetMap contributors

lon 10.51623 lat 52.58119



13

23

lon 10.46321 lat 52.53500 [nom. scale = 1 / 200000]

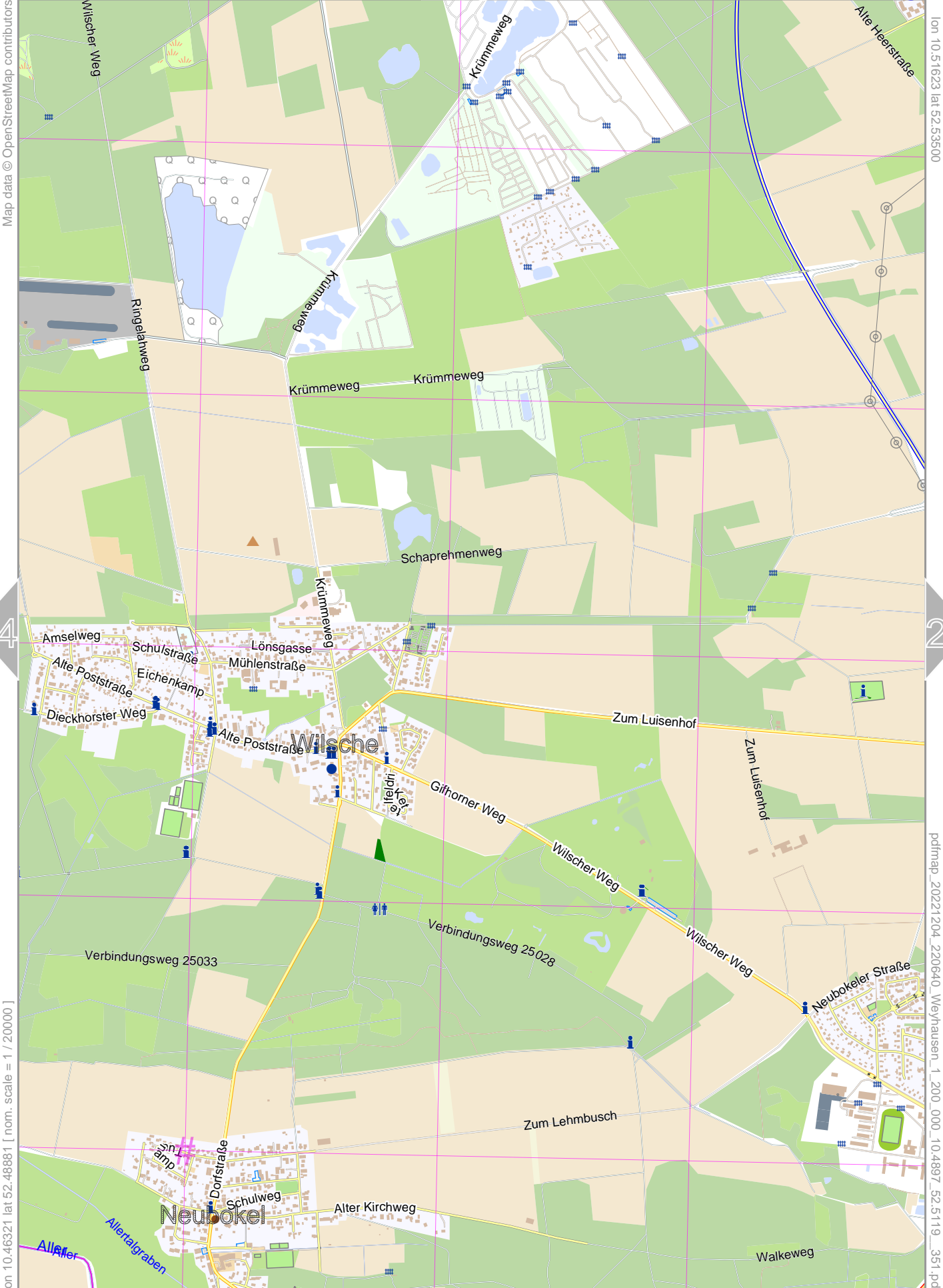
pdfmap_20221204_220640_Weyhausen_1_200_000_104897_52.5119_351.pdf

UTM: 32 U easting 600.00 km northing 5822.00 km
UTM-Grid-width = 1000m

19

Weyhausen 1:200.000

19



Map data © OpenStreetMap contributors

lon 10.51623 lat 52.53500

14

24

lon 10.46321 lat 52.48881 [nom. scale = 1 / 200000]

pdfmap_20221204_220640_Weyhausen_1_200_000_104897_52.5119_351.pdf

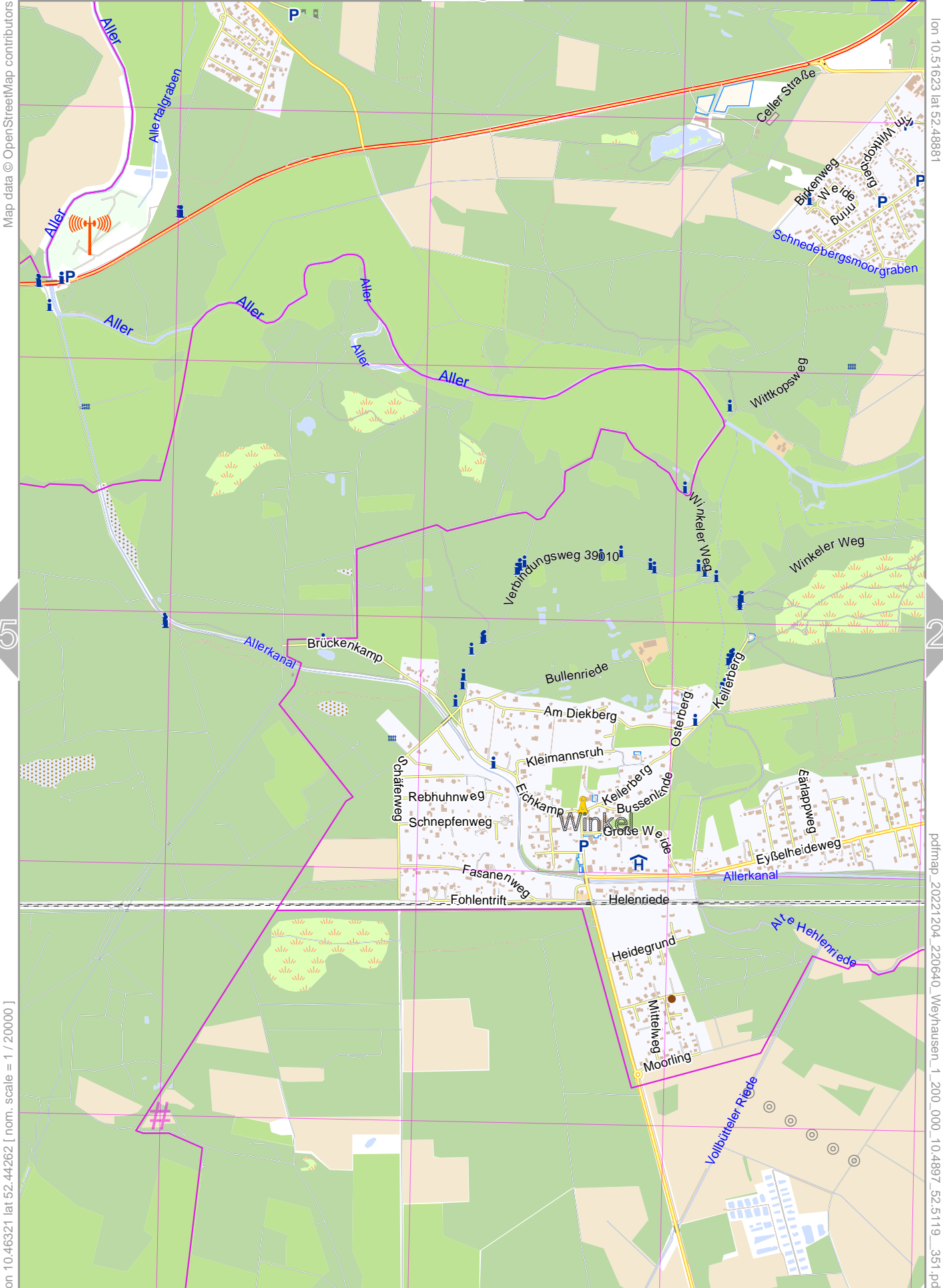
UTM: 32 U easting 600.00 km northing 5817.00 km
UTM-Grid-width = 1000m

20

Weyhausen 1:200.000

19

20



Map data © OpenStreetMap contributors

lon 10.51623 lat 52.48881

15

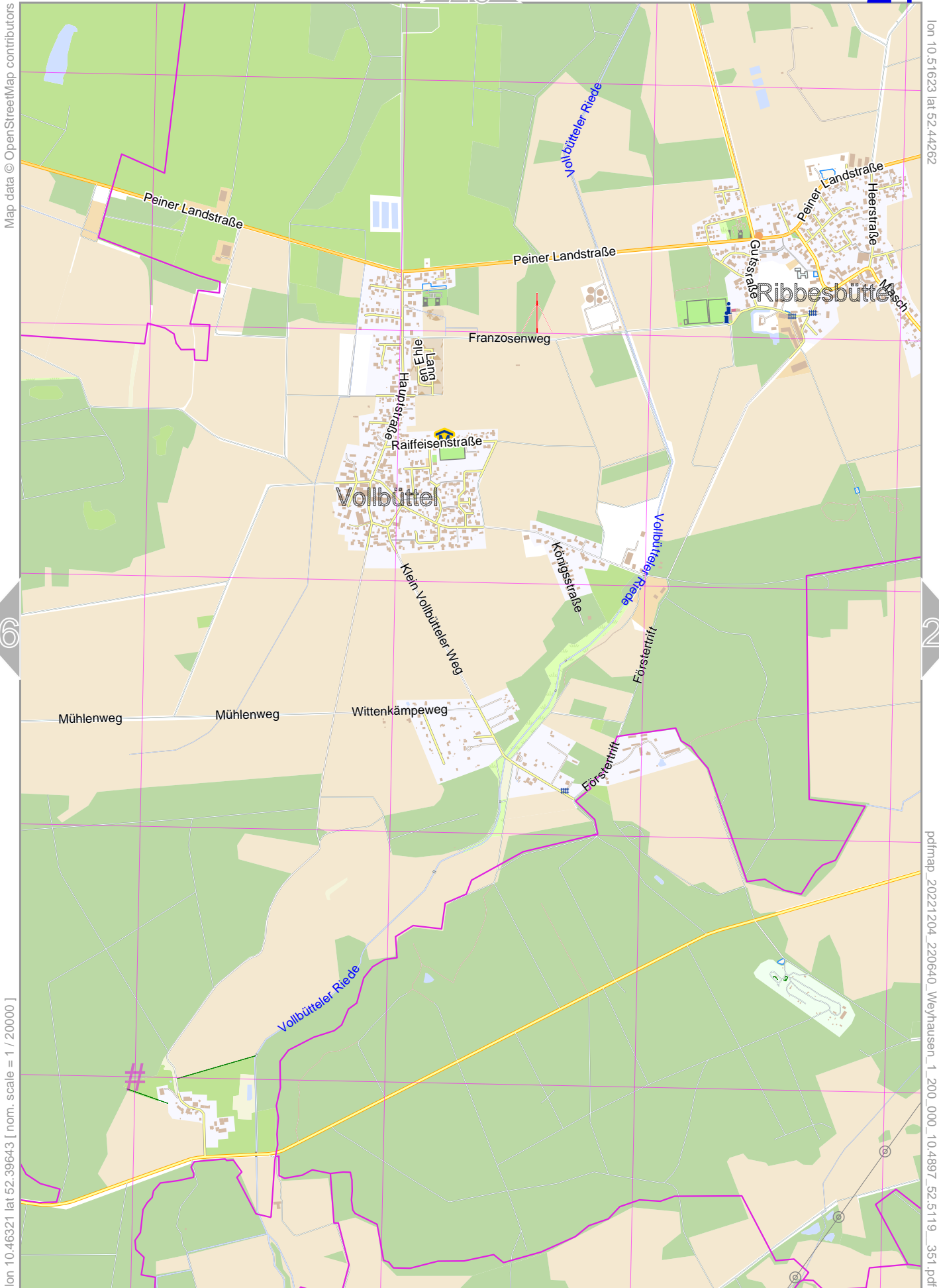
25

[lon 10.46321 lat 52.44262 [nom. scale = 1 / 200000

pdfmap_20221204_220640_Weyhausen_1_200_000_104897_52.5119_351.pdf

UTM: 32 U easting 600.00 km northing 5812.00 km
UTM-Grid-width = 1000m

21



Map data © OpenStreetMap contributors

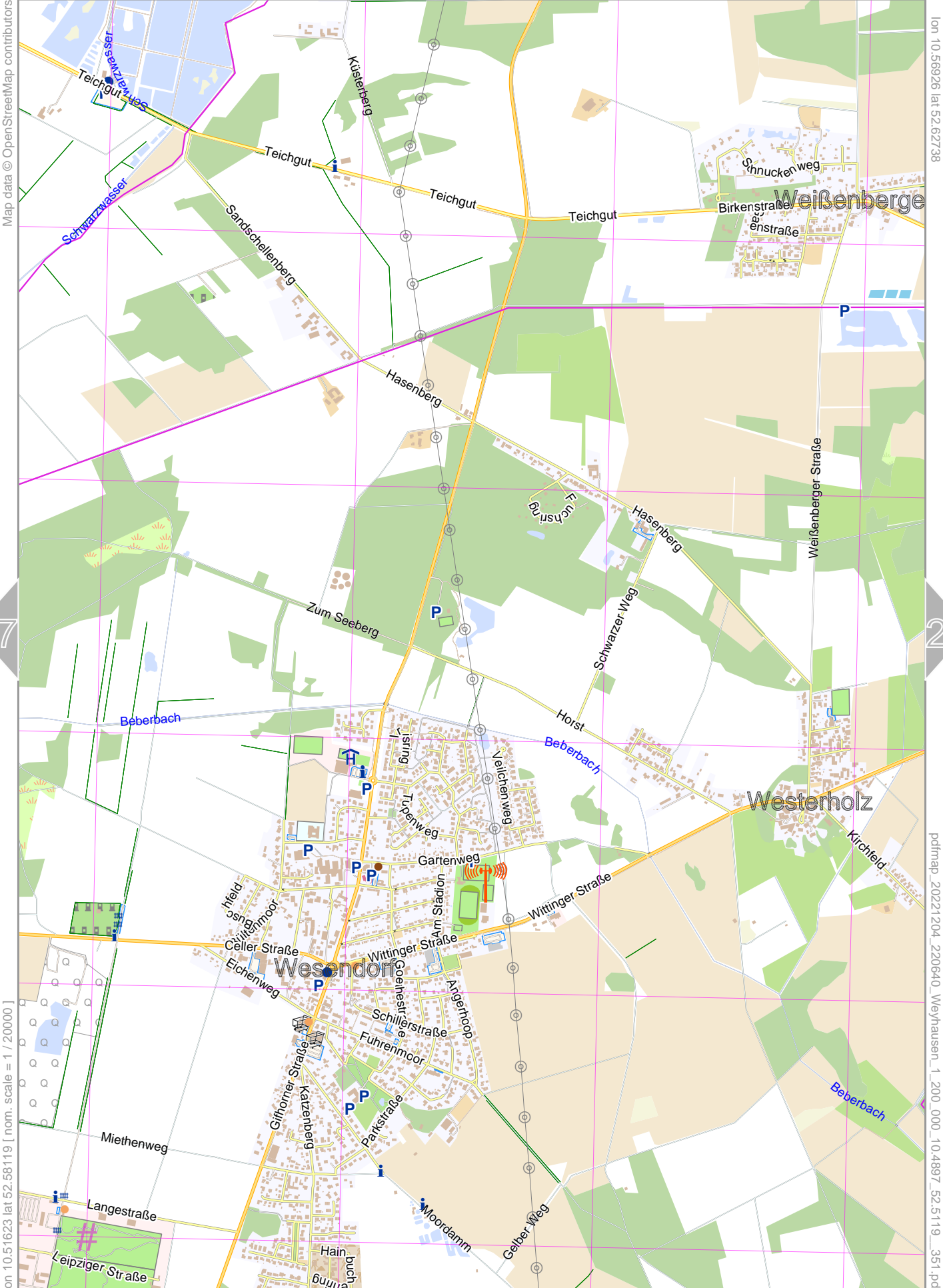
lon 10.51623 lat 52.44262

16

26

[lon 10.46321 lat 52.39643 [nom. scale = 1 / 200000]

pdfmap_20221204_220640_Weyhausen_1_200_000_104897_52.5119_351.pdf



Map data © OpenStreetMap contributors

lon 10.56926 lat 52.62738

17

27

lon 10.51623 lat 52.58119 [nom. scale = 1 / 200000]

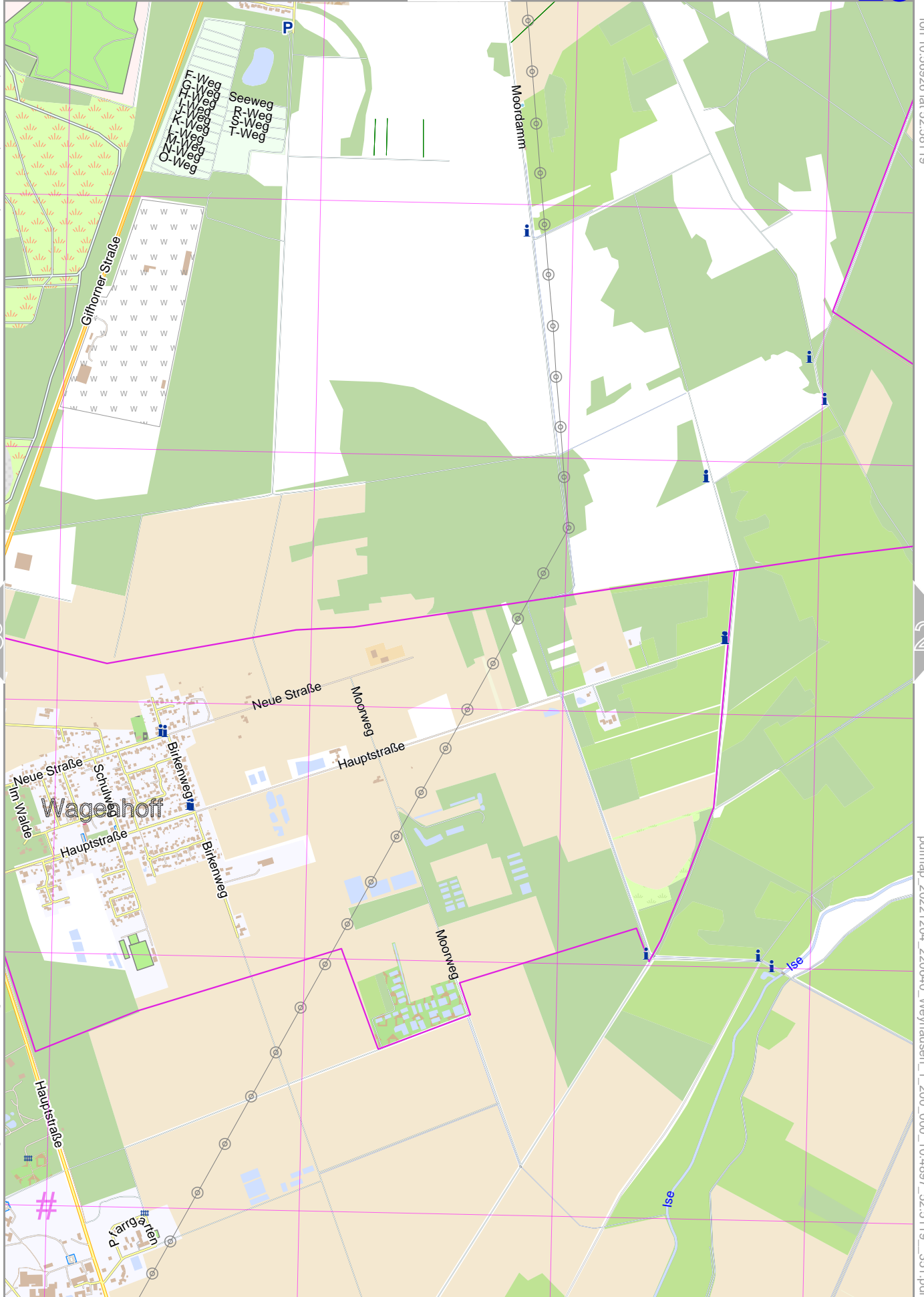
pdfmap_20221204_220640_Weyhausen_1_200_000_104897_52.5119_351.pdf

UTM: 32 U easting 603.00 km northing 5827.00 km
UTM-Grid-width = 1000m

23

Map data © OpenStreetMap contributors

lon 10.56926 lat 52.58119



lon 10.51623 lat 52.53500 [nom. scale = 1 / 200000]

pdfmap_20221204_220640_Weyhausen_1_200_000_104897_52.5119_351.pdf

UTM: 32 U easting 603.00 km northing 5822.00 km
UTM-Grid-width = 1000m

Map data © OpenStreetMap contributors

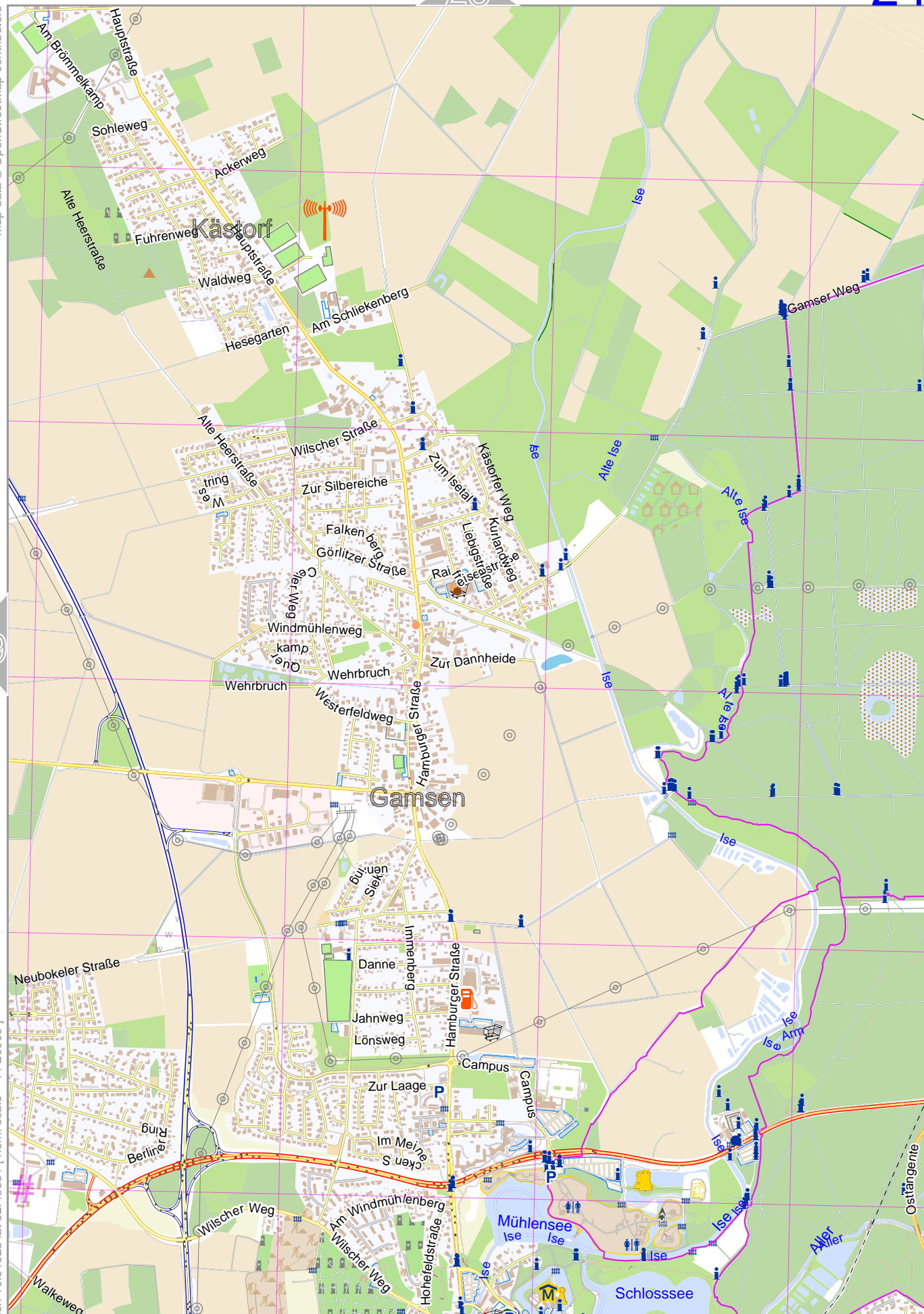
lon 10.56926 lat 52.53500

10

29

lon 10.51623 lat 52.48881 [nom. scale = 1 / 200000]

pdfmap_20221204_220640_Weyhausen_1_200_000_104897_52.5119_351.pdf

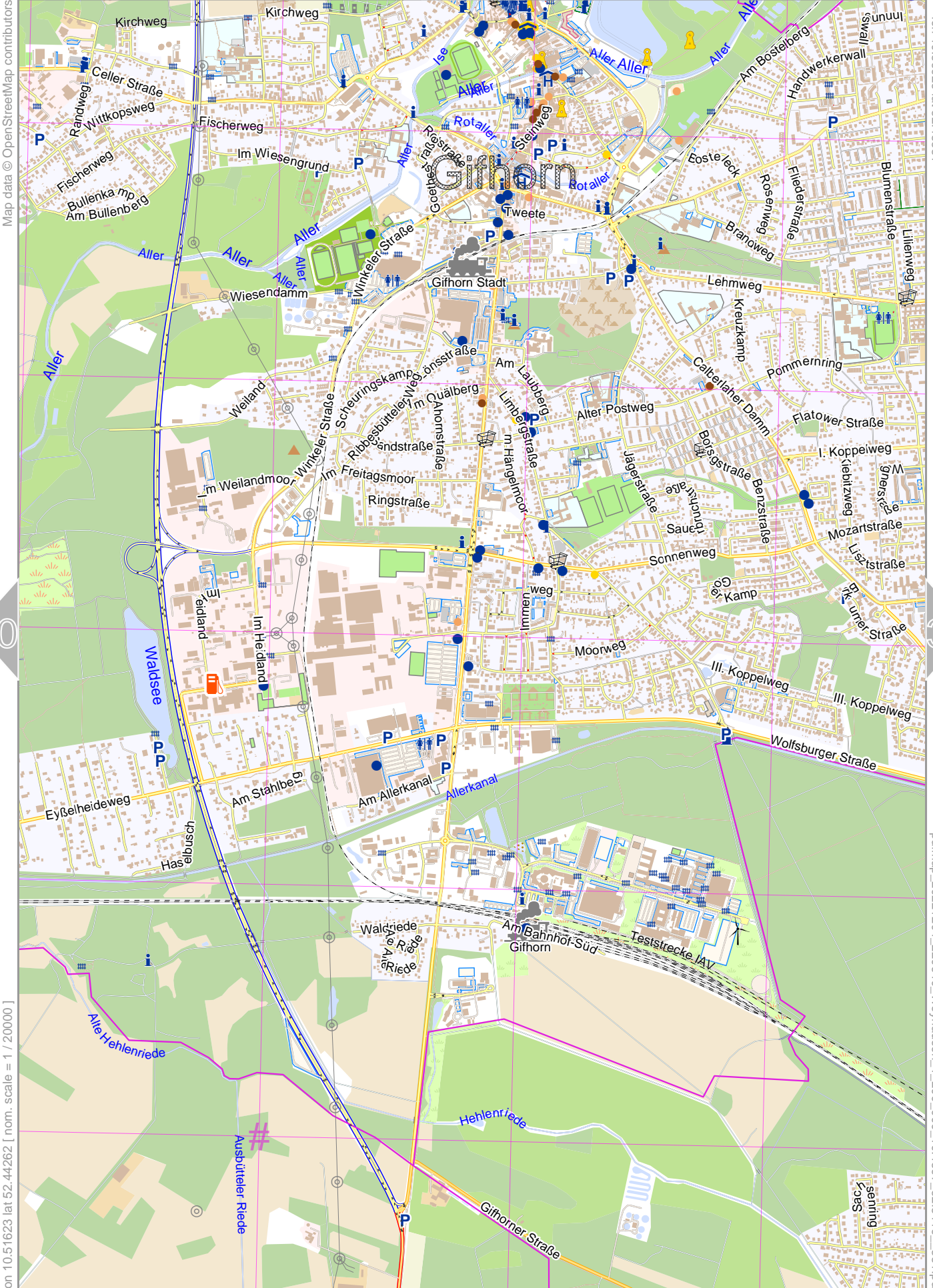


UTM: 32 U easting 603.00 km northing 5817.00 km
UTM-Grid-width = 1000m

25

Weyhausen 1:200.000

25



Map data © OpenStreetMap contributors

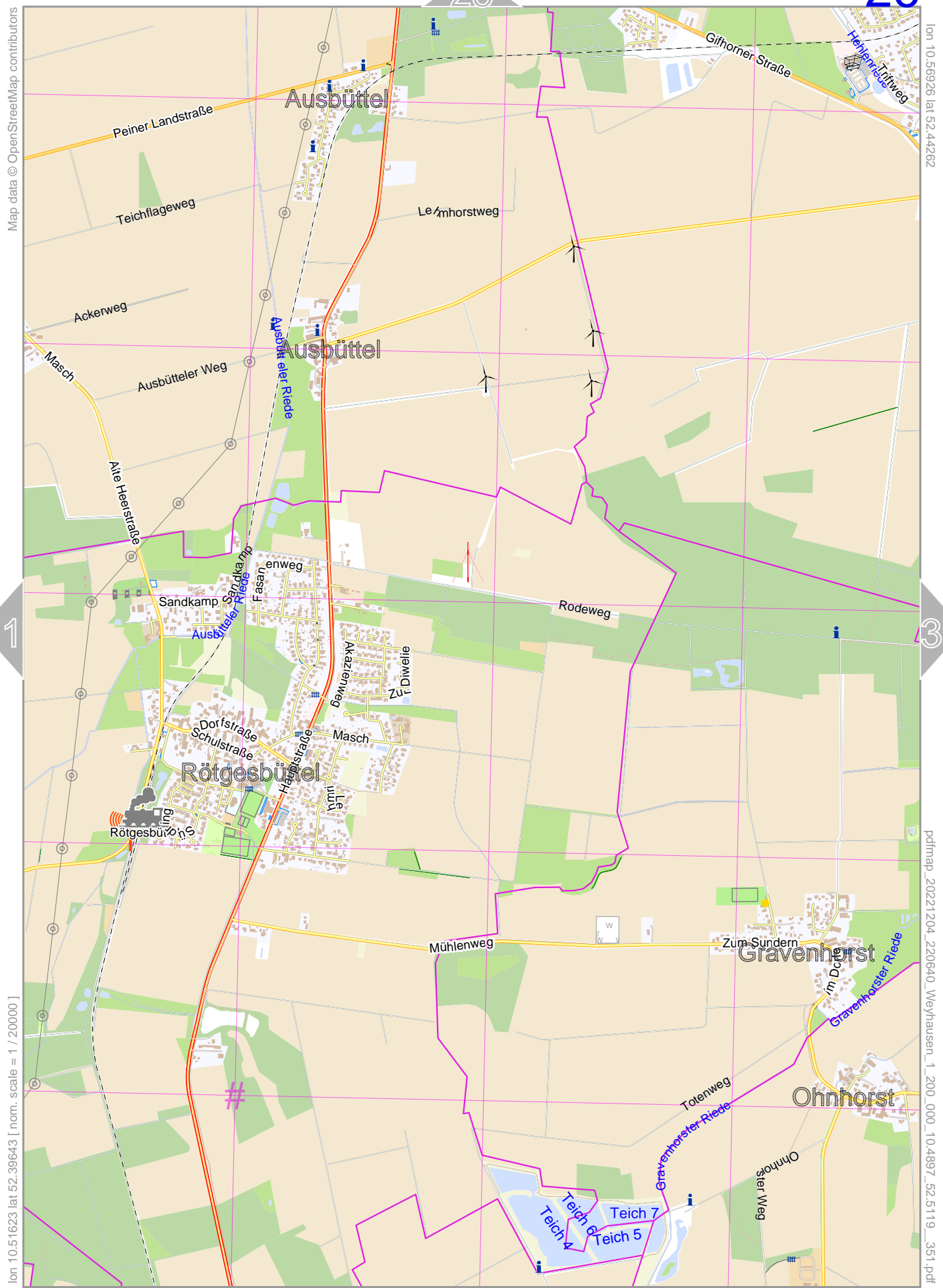
lon 10.56926 lat 52.48881

pdfmap_20221204_220640_Weyhausen_1_200_000_104897_52.5119_351.pdf

lon 10.51623 lat 52.44262 [nom. scale = 1 / 200000]

UTM: 32 U easting 604.00 km northing 5812.00 km
UTM-Grid-width = 1000m

26



Map data © OpenStreetMap contributors

lon 10.56926 lat 52.44262

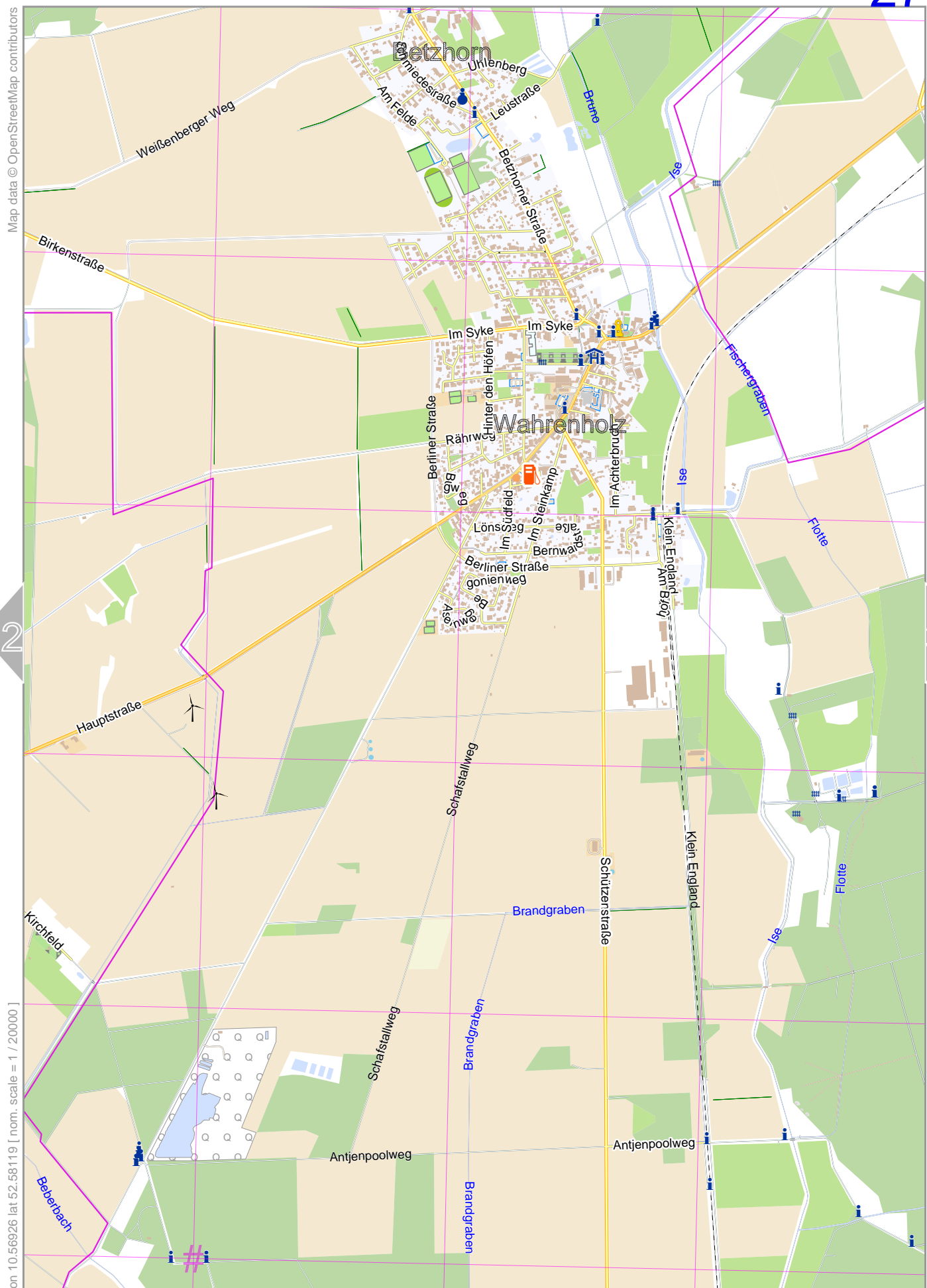
21

31

lon 10.51623 lat 52.39643 [nom. scale = 1 / 200000]

pdfmap_20221204_220640_Weyhausen_1_200_000_104897_52.5119_351.pdf

UTM: 32 U easting 604.00 km northing 5807.00 km
UTM-Grid-width = 1000m



Map data © OpenStreetMap contributors

lon 10.62228 lat 52.62738

22

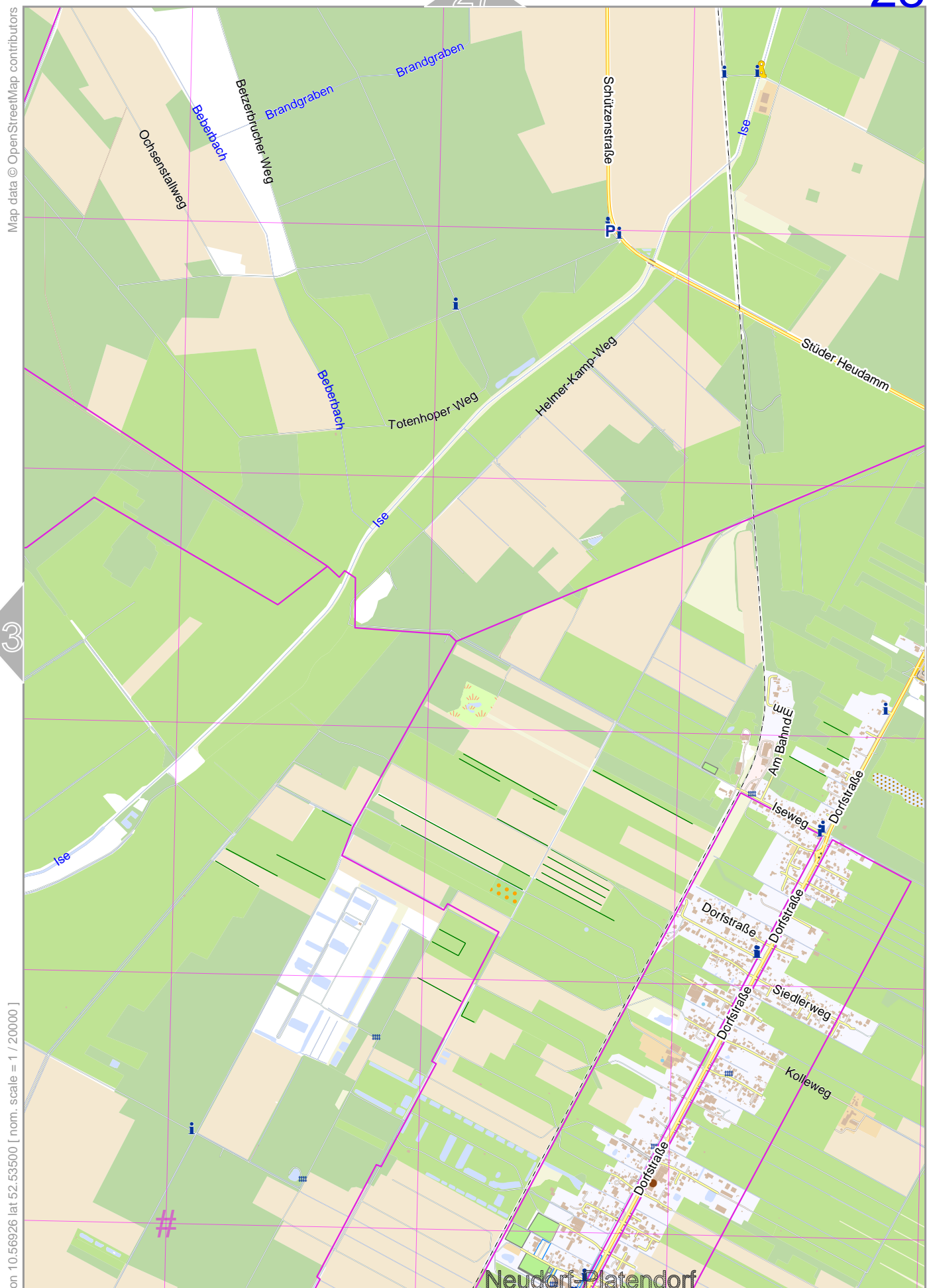
32

[lon 10.56926 lat 52.58119] [nom. scale = 1 / 200000]

pdfmap_20221204_220640_Weyhausen_1_200_000_104897_52.5119_351.pdf

UTM: 32 U easting 607.00 km northing 5827.00 km
UTM-Grid-width = 1000m

28



Map data © OpenStreetMap contributors

lon 10.62228 lat 52.58119

23

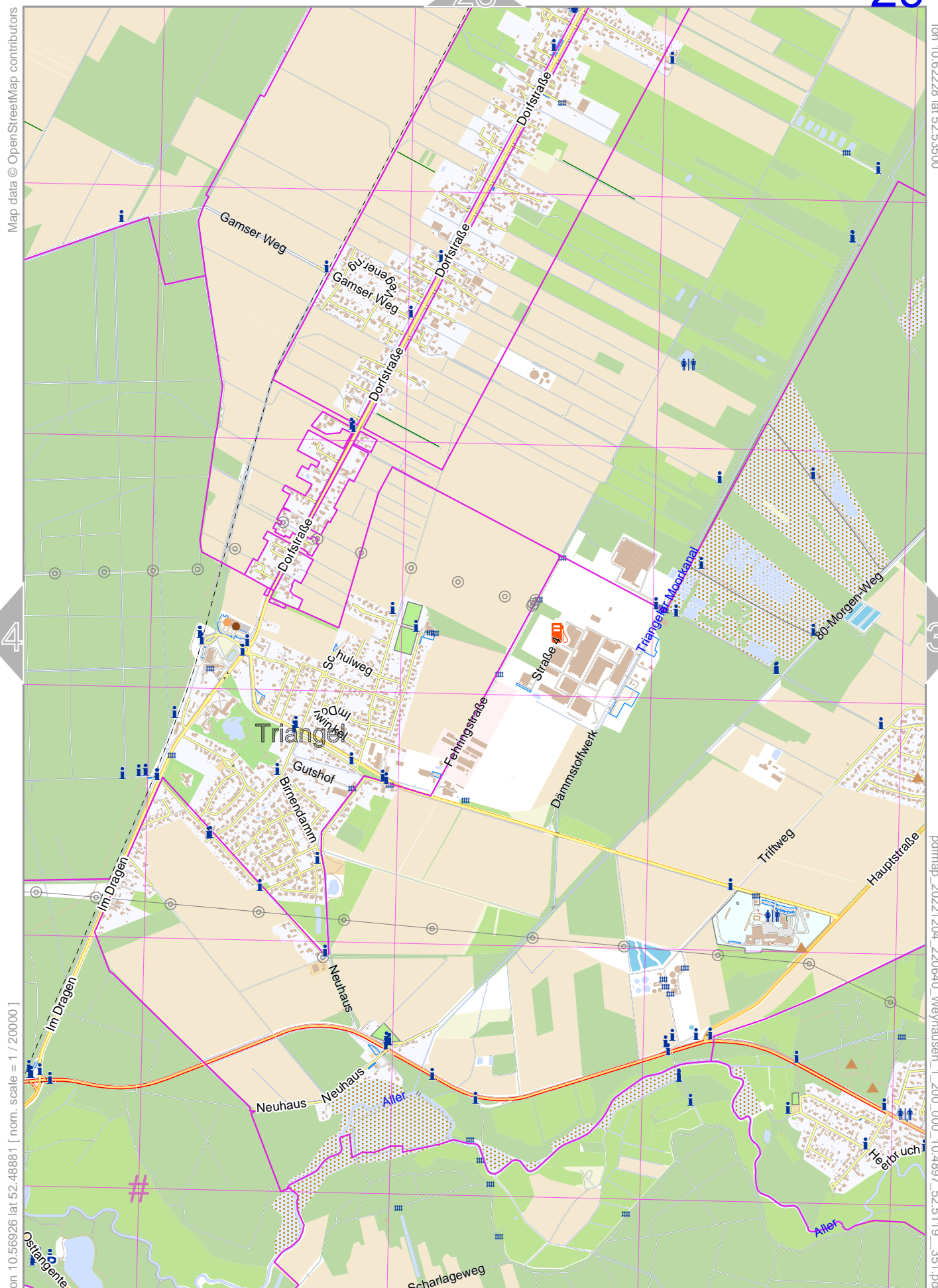
33

lon 10.56926 lat 52.53500 [nom. scale = 1 / 200000]

pdfmap_20221204_220640_Weyhausen_1_200_000_104897_52.5119_351.pdf

UTM: 32 U easting 607.00 km northing 5822.00 km
UTM-Grid-width = 1000m

29



Map data © OpenStreetMap contributors

lon 10.62228 lat 52.53500

24

28

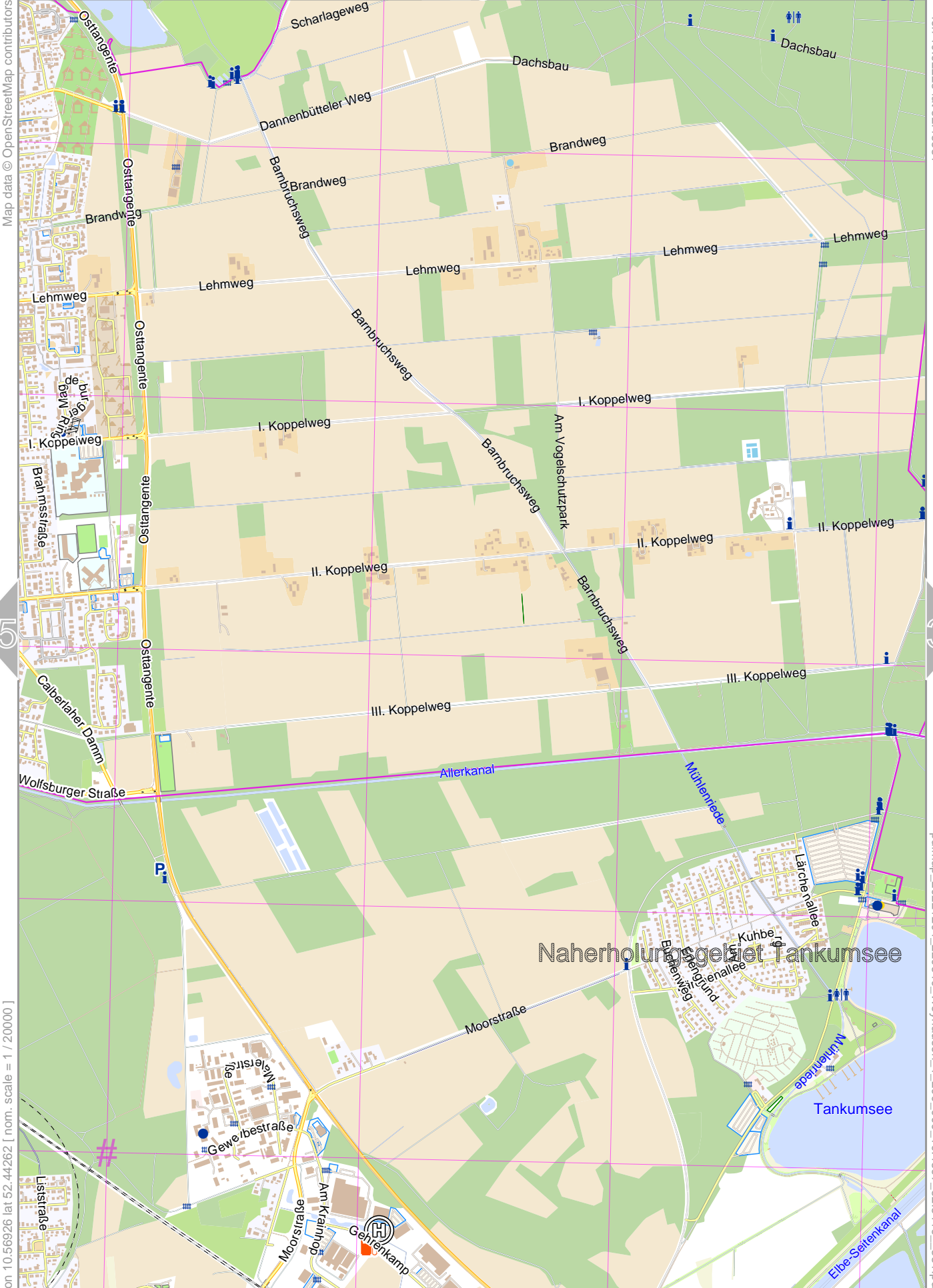
34

30

lon 10.56926 lat 52.48881 [nom. scale = 1 / 200000]

pdfmap_20221204_220640_Weyhausen_1_200_000_104897_52.5119_351.pdf

UTM: 32 U easting 607.00 km northing 5817.00 km
UTM-Grid-width = 1000m



Map data © OpenStreetMap contributors

lon 10.62228 lat 52.48881

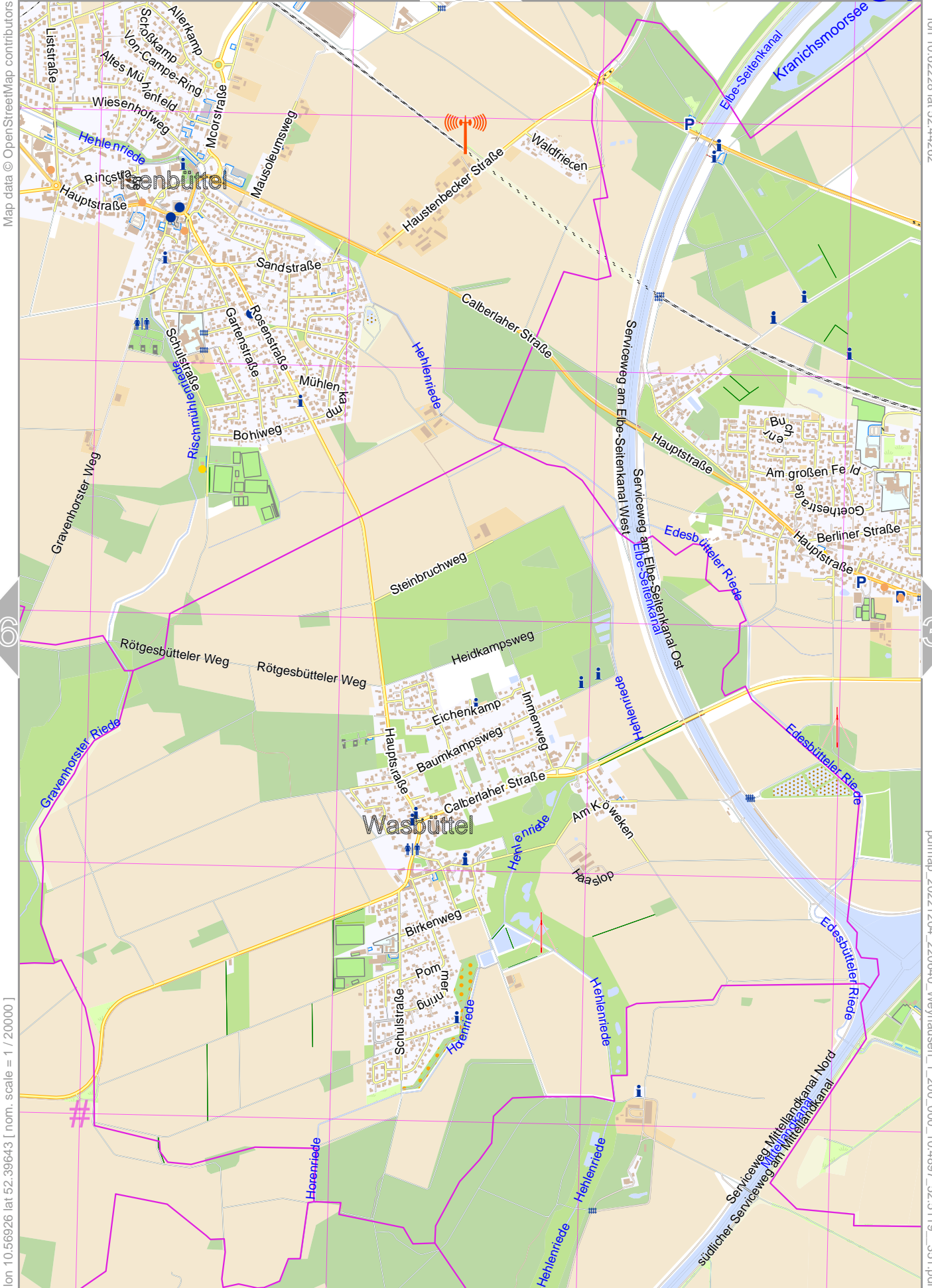
pdfmap_20221204_220640_Weyhausen_1_200_000_104897_52.5119_351.pdf

[lon 10.56926 lat 52.44262 [nom. scale = 1 / 200000]

UTM: 32 U easting 607.00 km northing 5812.00 km
UTM-Grid-width = 1000m

Weyhausen 1:200.000

31



Map data © OpenStreetMap contributors

lon 10.62228 lat 52.44262

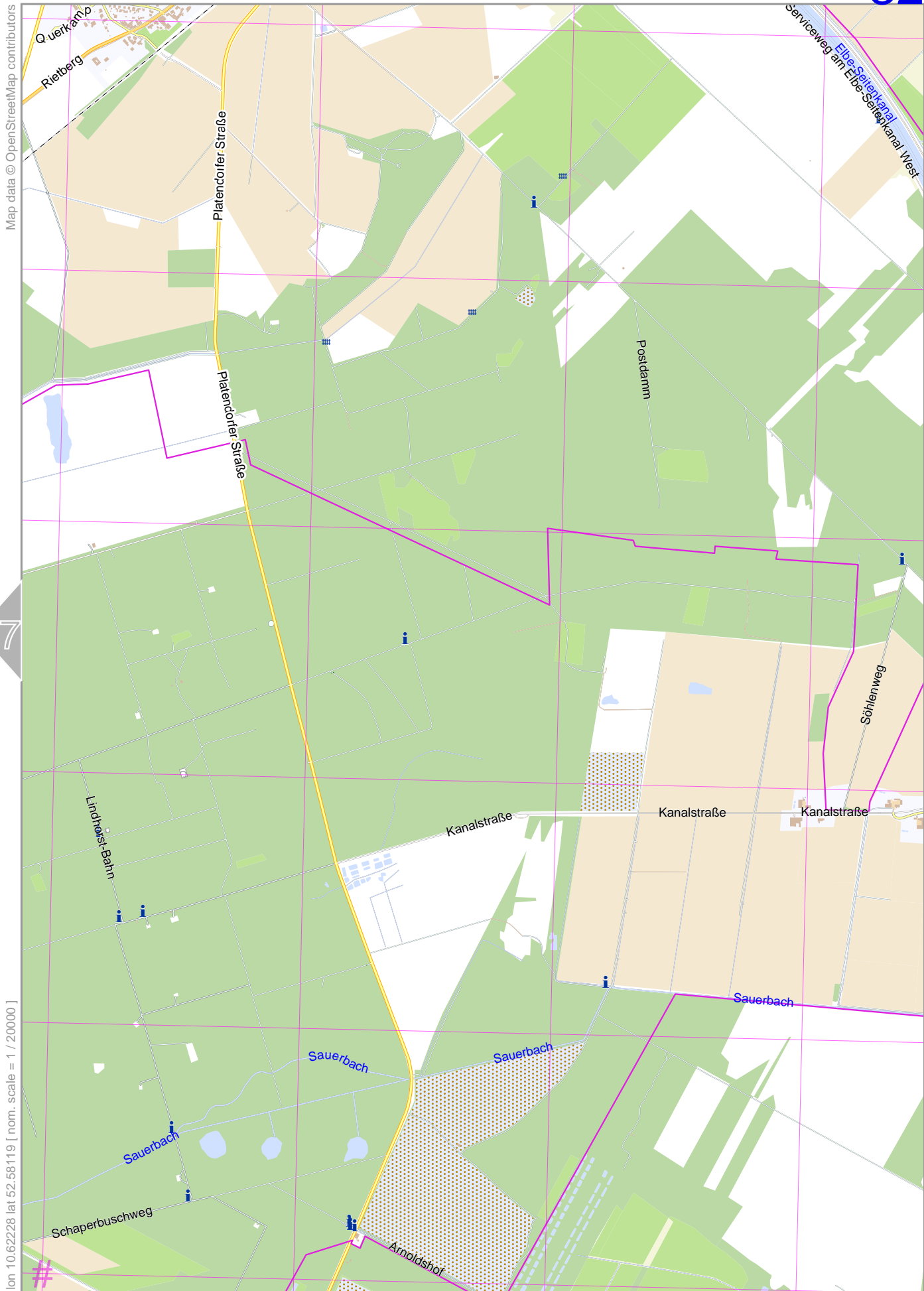
26

36

lon 10.56926 lat 52.39643 [nom. scale = 1 / 200000]

pdfmap_20221204_220640_Weyhausen_1_200_000_104897_52.5119_351.pdf

UTM: 32 U easting 607.00 km northing 5807.00 km
UTM-Grid-width = 1000m



Map data © OpenStreetMap contributors

lon 10.67531 lat 52.62738

27

[lon 10.62228 lat 52.58119 [nom. scale = 1 / 200000]

pdfmap_20221204_220640_Weyhausen_1_200_000_104897_52.5119_351.pdf

UTM: 32 U easting 610.00 km northing 5827.00 km
UTM-Grid-width = 1000m

33

Map data © OpenStreetMap contributors

lon 10.67531 lat 52.58119

28

[lon 10.62228 lat 52.53500 [nom. scale = 1 / 200000

pdfmap_20221204_220640_Weyhausen_1_200_000_104897_52.5119_351.pdf



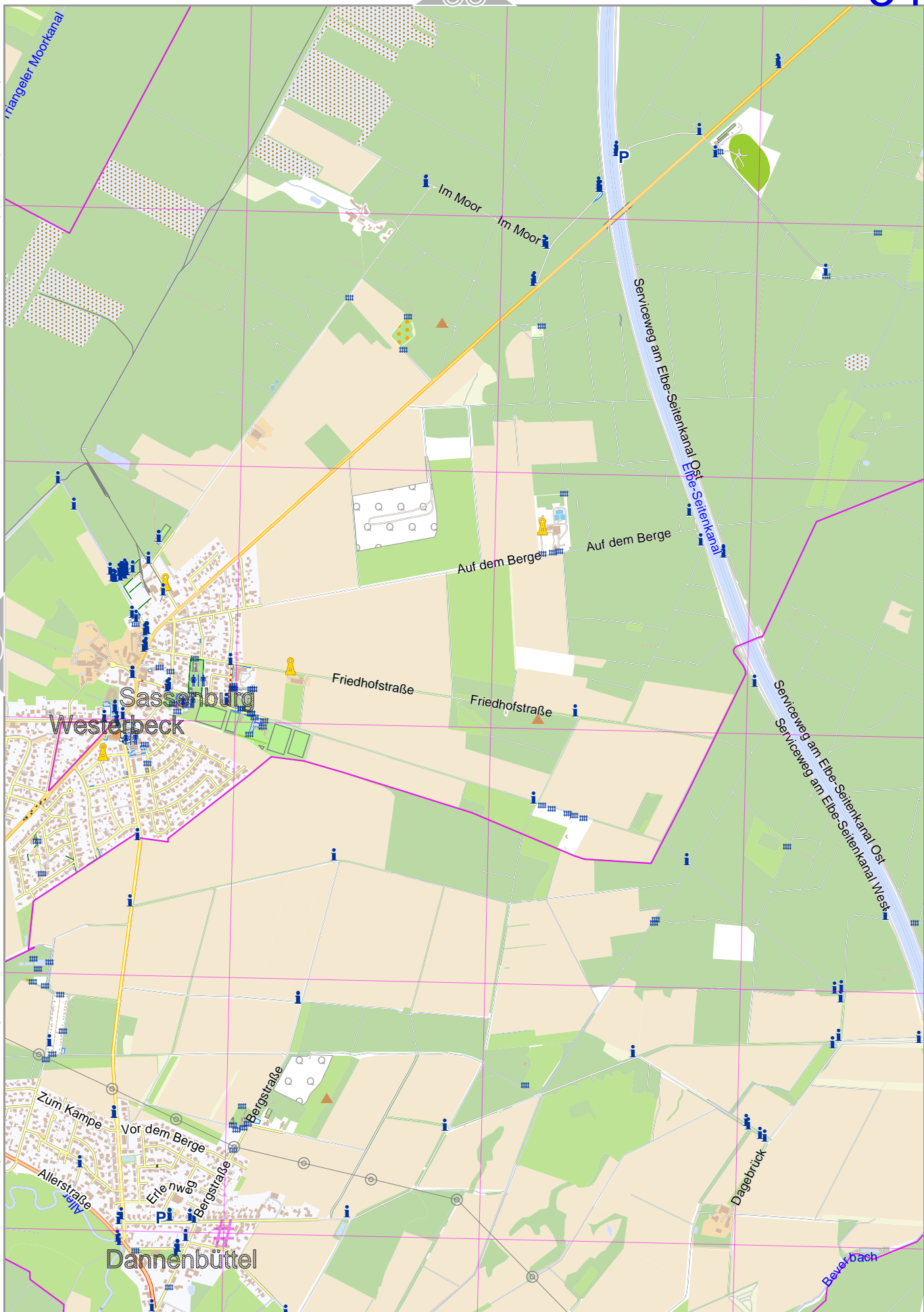
Map data © OpenStreetMap contributors

lon 10.67531 lat 52.53500

29

[lon 10.62228 lat 52.48881 | nom. scale = 1 / 200000]

pdfmap_20221204_220640_Weyhausen_1_200_000_104897_52.5119_351.pdf



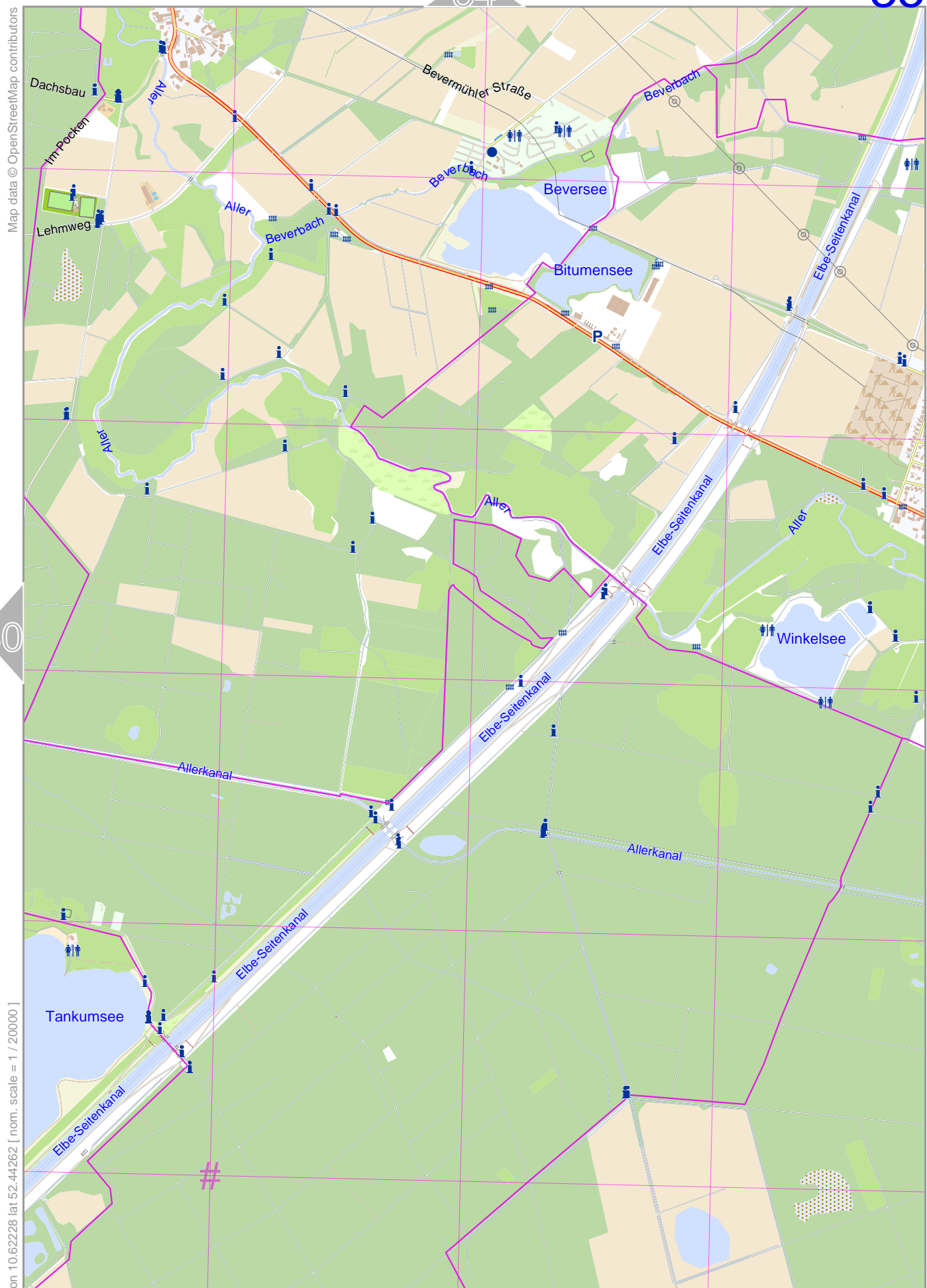
UTM: 32 U easting 611.00 km northing 5817.00 km
UTM-Grid-width = 1000m

35

Weyhausen 1:200.000

34

35



Map data © OpenStreetMap contributors

lon 10.67531 lat 52.48881

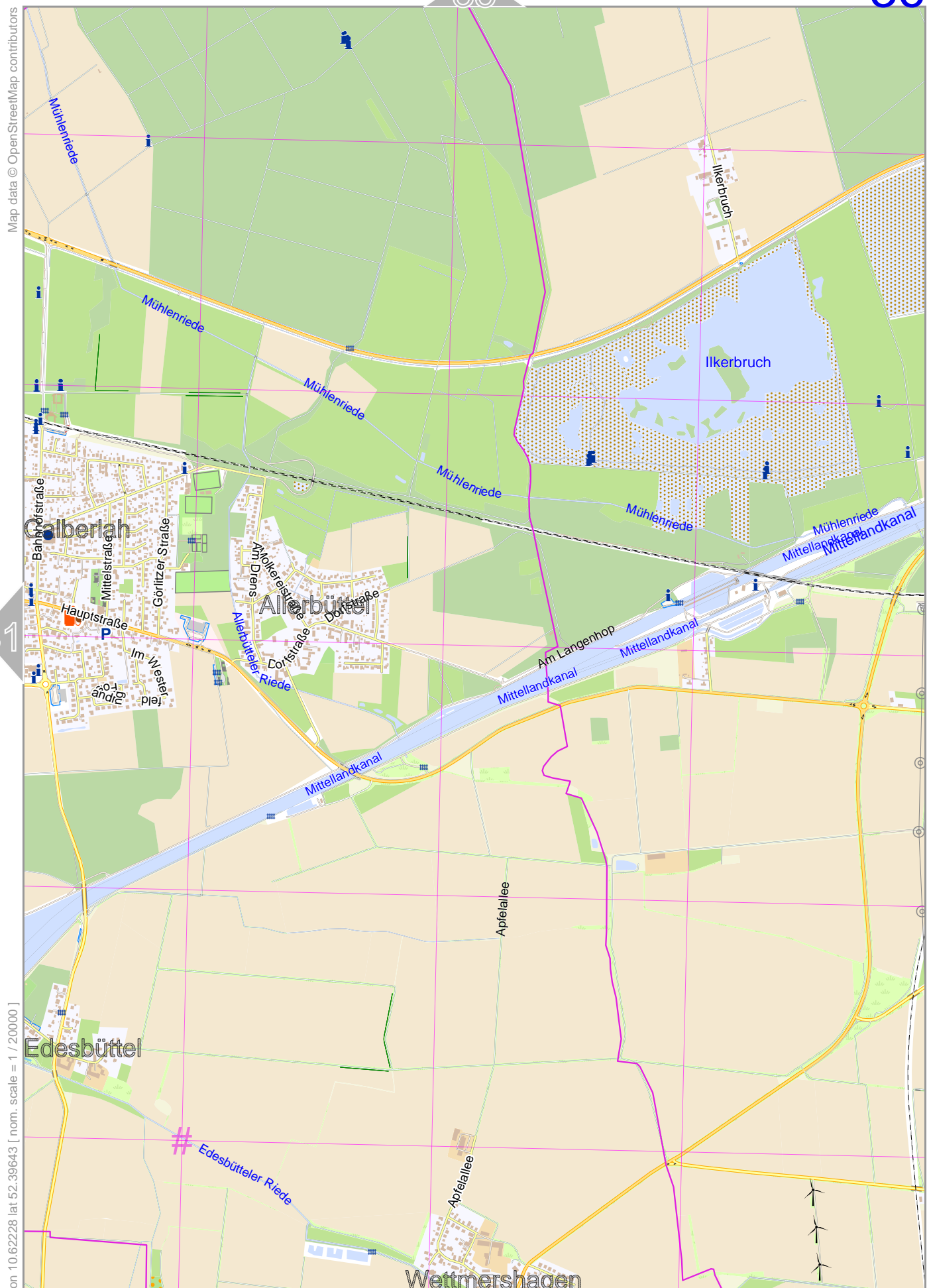
30

lon 10.62228 lat 52.44262 [nom. scale = 1 / 200000]

pdfmap_20221204_220640_Weyhausen_1_200_000_104897_52.5119_351.pdf

UTM: 32 U easting 611.00 km northing 5812.00 km
 UTM-Grid-width = 1000m

36



Map data © OpenStreetMap contributors

lon 10.67531 lat 52.44262

31

[lon 10.62228 lat 52.39643 [nom. scale = 1 / 200000]

pdfmap_20221204_220640_Weyhausen_1_200_000_104897_52.5119_351.pdf

UTM: 32 U easting 611.00 km northing 5807.00 km
UTM-Grid-width = 1000m