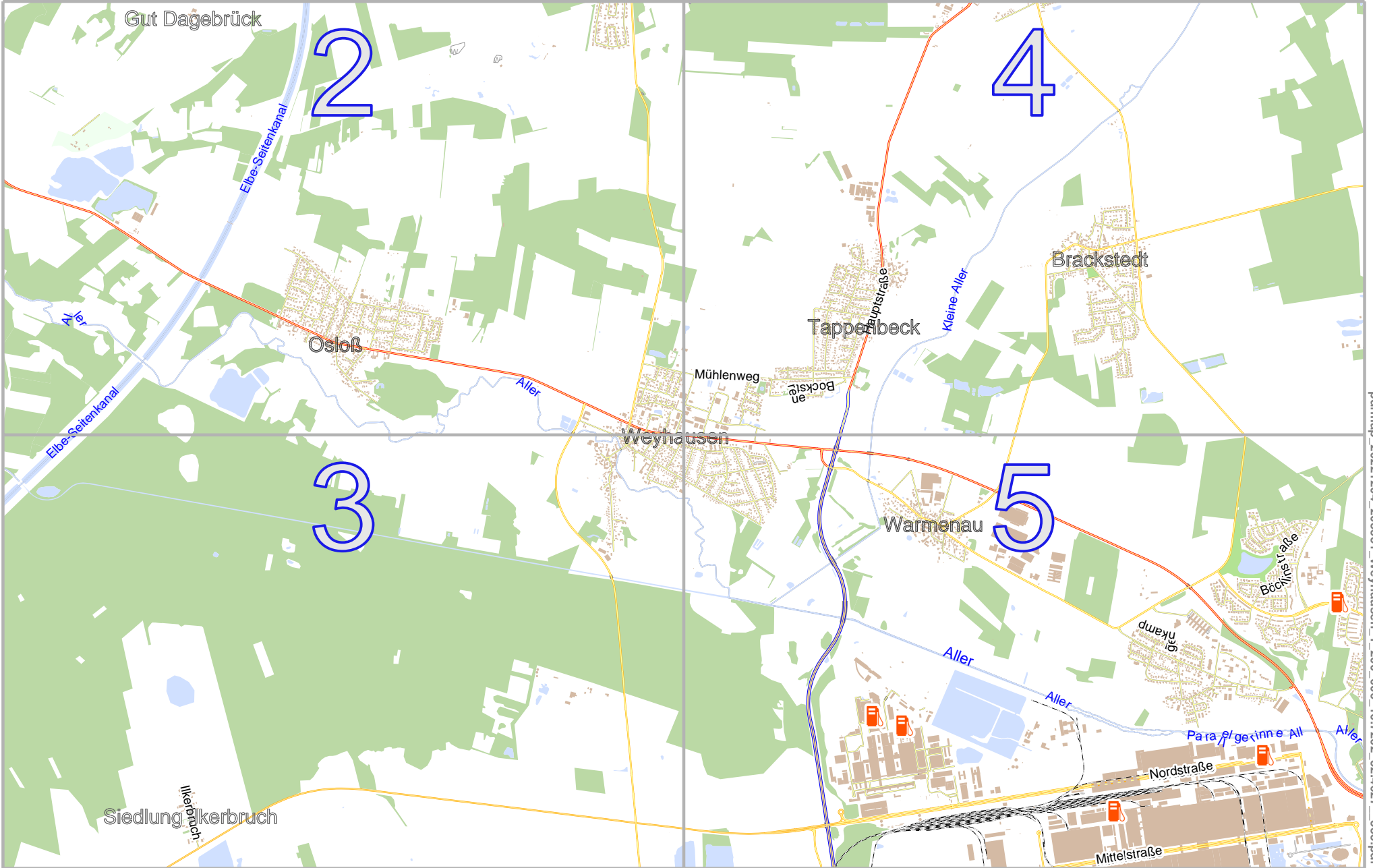


# Weyhausen 1:200.000

lon 10.79884 lat 52.49329

Map data © OpenStreetMap contributors

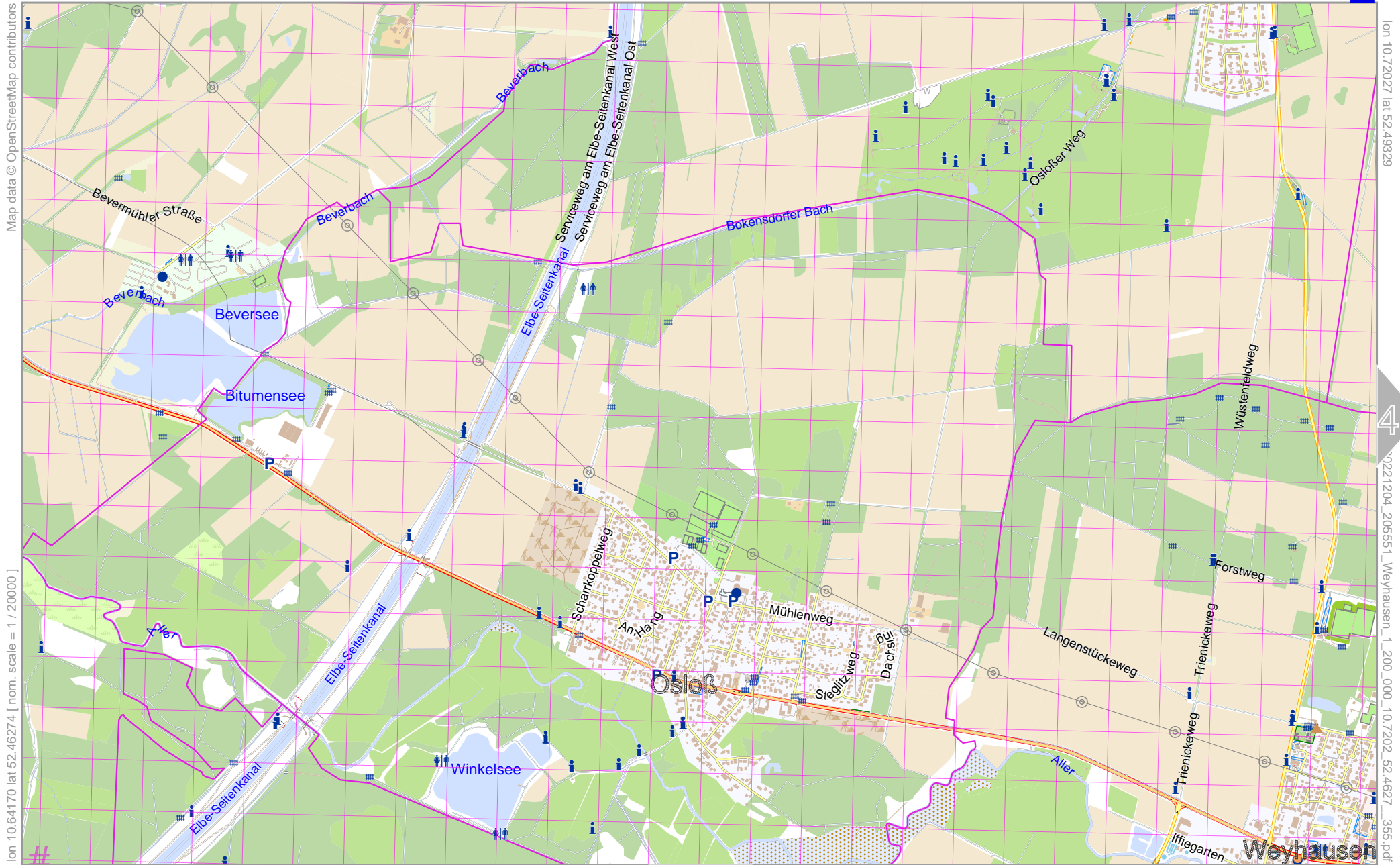


pdfmap\_20221204\_205551\_Weyhausen\_1\_200\_000\_10.7202\_52.4627\_355.pdf

lon 10.64170 lat 52.43219  
[ nom. scale = 1 / 40000 ]

# Weyhausen 1:200.000

2



Map data © OpenStreetMap contributors

lon 10.72027 lat 52.49329

4

221204\_205551\_Weyhausen\_1\_200\_000\_10.7202\_52.4627\_355.pdf

lon 10.64170 lat 52.46274 [ nom. scale = 1 / 200000 ]

# UTM: 32 U easting 611.60 km northing 5813.80 km  
UTM-Grid-width = 200m

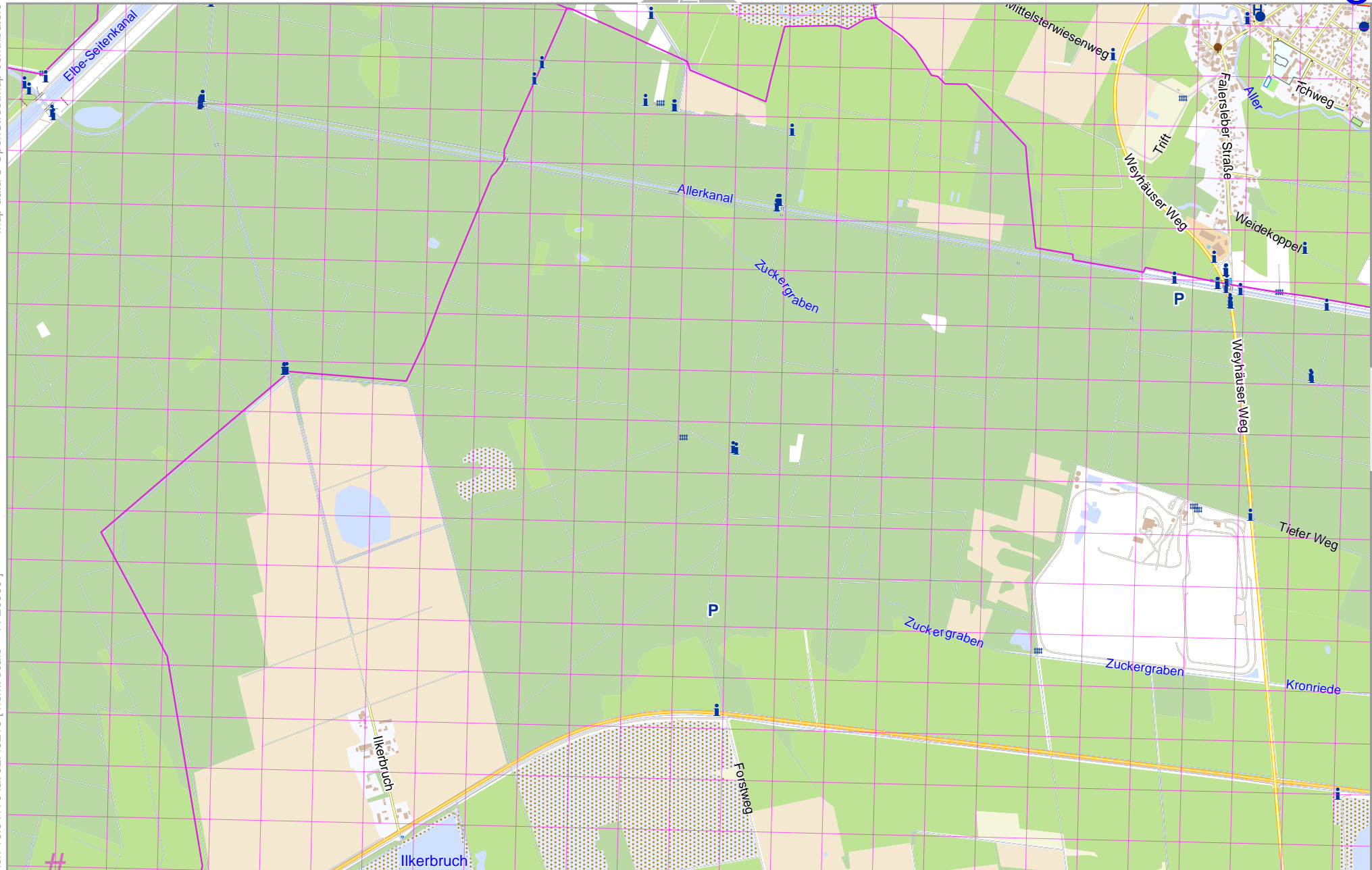
3

# Weyhausen 1:200.000

Map data © OpenStreetMap contributors

lon 10.64170 lat 52.43219 [ nom. scale = 1 / 20000 ]

# UTM: 32 U easting 611.80 km northing 5810.40 km  
UTM-Grid-width = 200m



2

3

lon 10.72027 lat 52.46274

5

221204\_205551\_Weyhausen\_1\_200\_000\_10.7202\_52.4627\_355.pdf

# Weyhausen 1:200.000

4

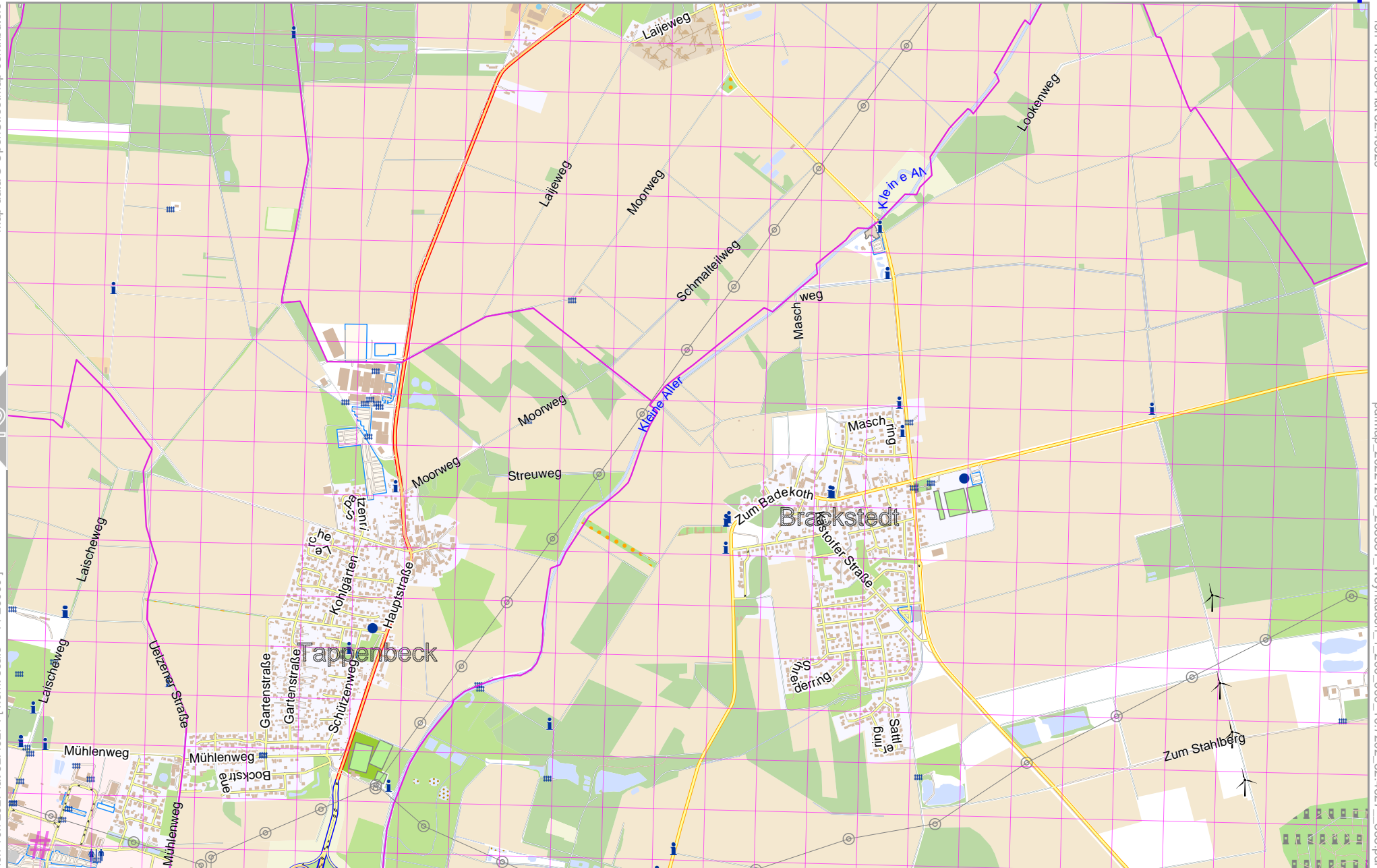
Map data © OpenStreetMap contributors

lon 10.79984 lat 52.49329

2

lon 10.72027 lat 52.46274 [ nom. scale = 1 / 20000 ]

pdfmap\_20221204\_205551\_Weyhausen\_1\_200\_000\_10.7202\_52.4627\_355.pdf



# UTM: 32 U easting 617.00 km northing 5814.00 km  
UTM-Grid-width = 200m

5

# Weyhausen 1:200.000

Map data © OpenStreetMap contributors

lon 10.72027 lat 52.43219 [ nom. scale = 1 / 20000 ]



# UTM: 32 U easting 617.00 km northing 5810.60 km  
UTM-Grid-width = 200m

lon 10.79884 lat 52.46274

pdfmap\_20221204\_205551\_Weyhausen\_1\_200\_000\_107202\_524627\_355.pdf

4

5