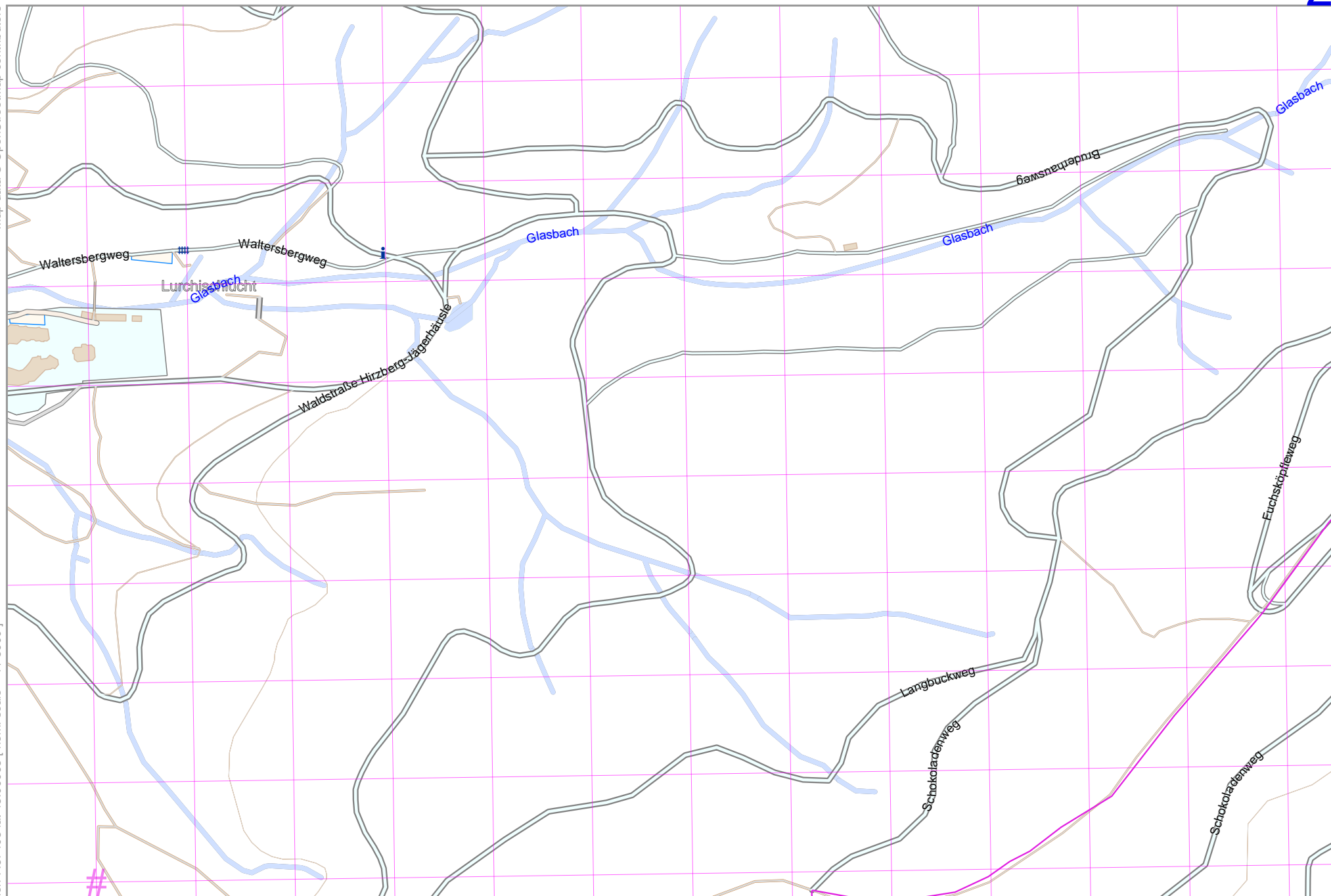


Map data © OpenStreetMap contributors

lon 7.87403 lat 48.00063 [nom. scale = 1 / 5000]

UTM: 32 U easting 416.10 km northing 5317.00 km
UTM-Grid-width = 100m



lon 7.89192 lat 48.00873

pdfmap_20221128_205130_RK_FR_50_12_7.89192_48.0006_391.pdf



Map data © OpenStreetMap contributors

lon 7.90981 lat 48.00873

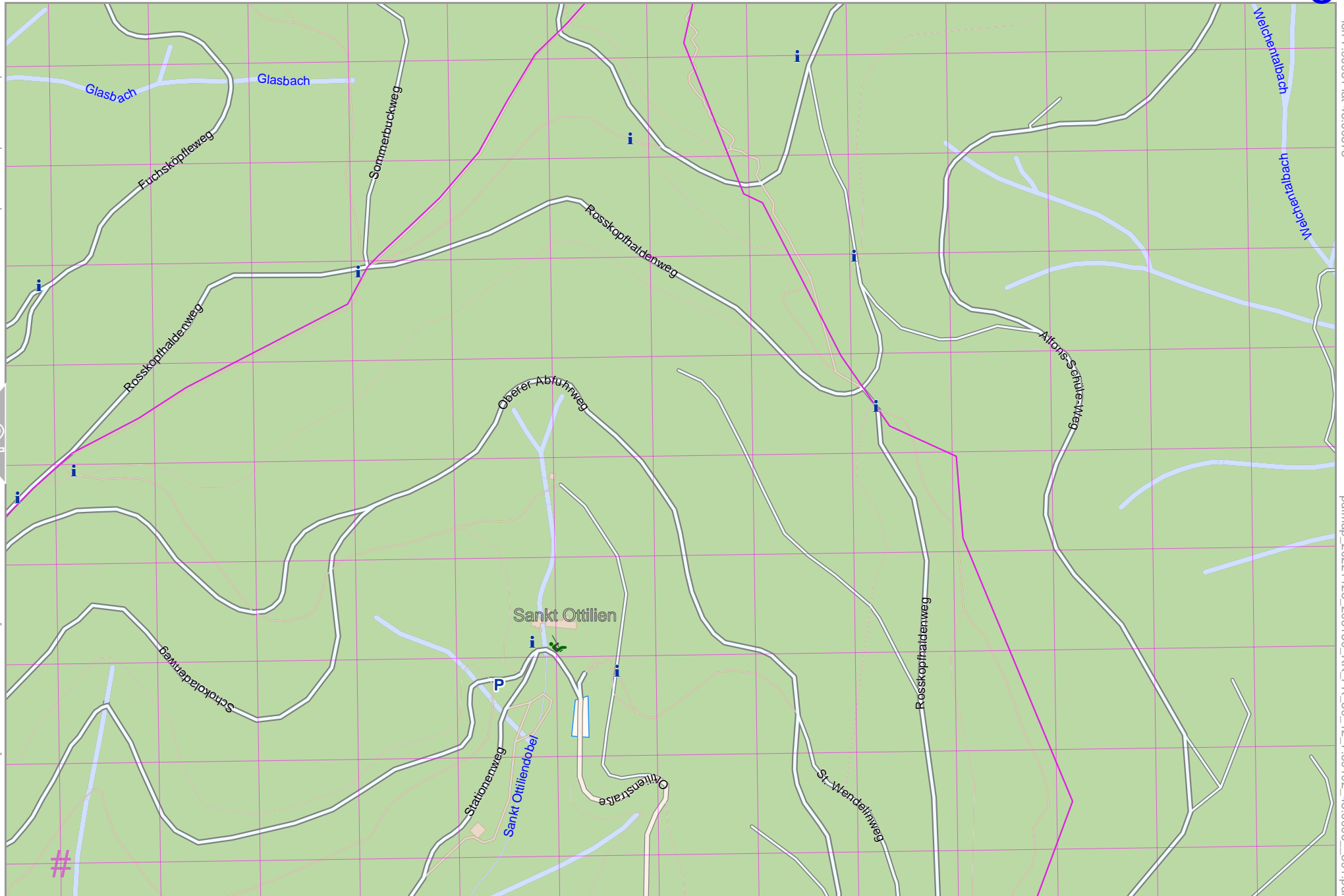
pdfmap_20221128_205130_RK_FR_50_12_7.89192_48.0006_391.pdf

lon 7.89192 lat 48.00063 [nom. scale = 1 / 5000]

2

5

UTM: 32 U easting 417.40 km northing 5317.00 km
UTM-Grid-width = 100m



Map data © OpenStreetMap contributors

lon 7.87403 lat 47.99254 [nom. scale = 1 / 5000]



lon 7.89192 lat 48.00063

pdfmap_20221128_205130_RK_FR_50_12_7.89192_48.0006_391.pdf

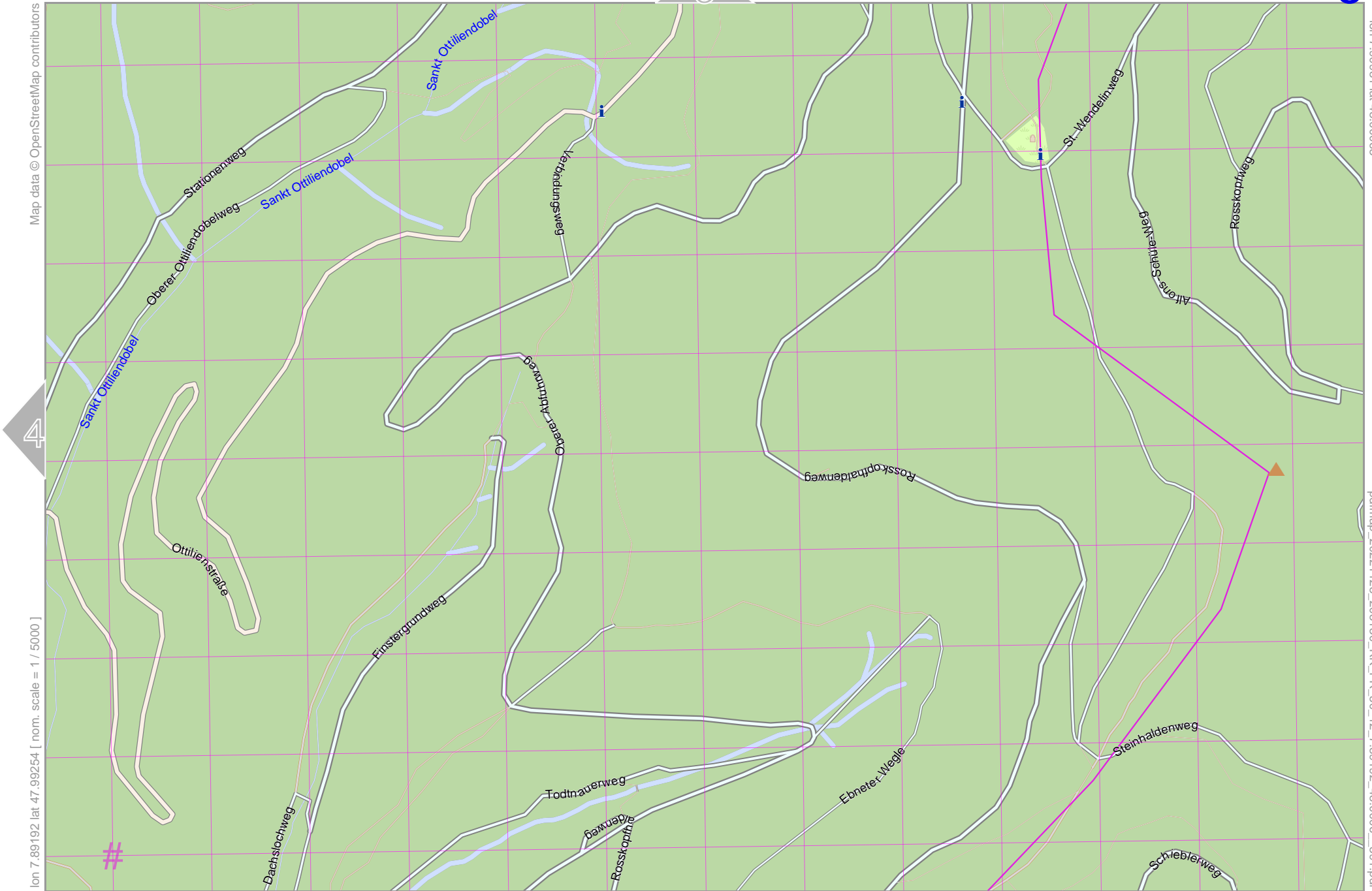
UTM: 32 T easting 416.00 km northing 5316.10 km
UTM-Grid-width = 100m

Map data © OpenStreetMap contributors

lon 7.89192 lat 47.99254 [nom. scale = 1 / 5000]

lon 7.90981 lat 48.00063

pdfmap_20221128_205130_RK_FR_50_12_7.89192_48.0006_391.pdf



UTM: 32 T easting 417.40 km northing 5316.10 km
UTM-Grid-width = 100m