

Map data © OpenStreetMap contributors

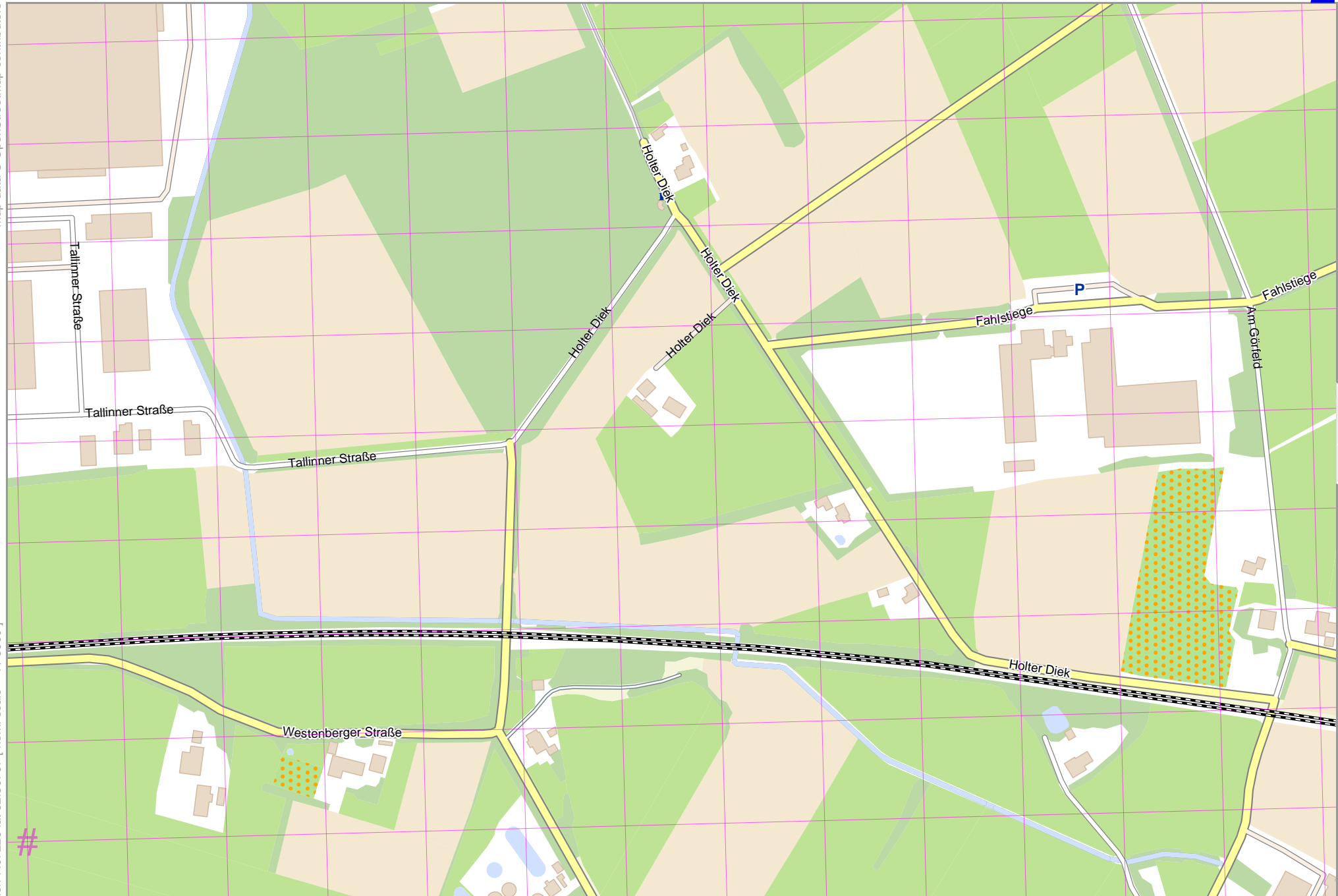
pdfmap_20221122_182141_BB_test_7.13099_52.2958_073.pdf

Map data © OpenStreetMap contributors

lon 7.09186 lat 52.31606

lon 7.07229 lat 52.30797 [nom. scale = 1 / 5000]

pdfmap_20221122_182141_BB_test_7.13099_52.2958_073.pdf



UTM: 32 U easting 368.60 km northing 5797.10 km
 UTM-Grid-width = 100m



Map data © OpenStreetMap contributors

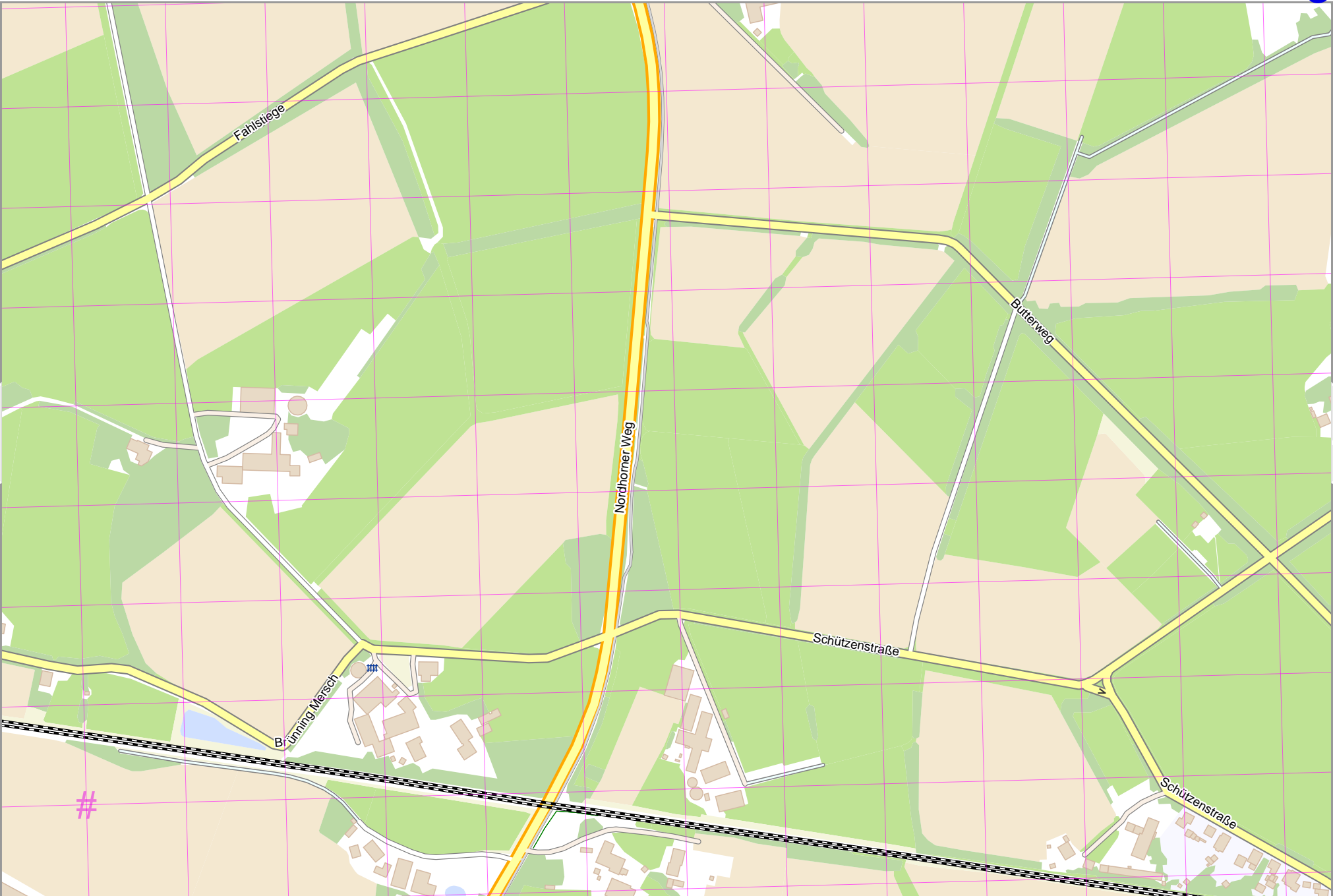
lon 7.09186 lat 52.30797 [nom. scale = 1 / 5000]

lon 7.11142 lat 52.31606

pdfmap_20221122_182141_BB_test_7.13099_52.2958_073.pdf

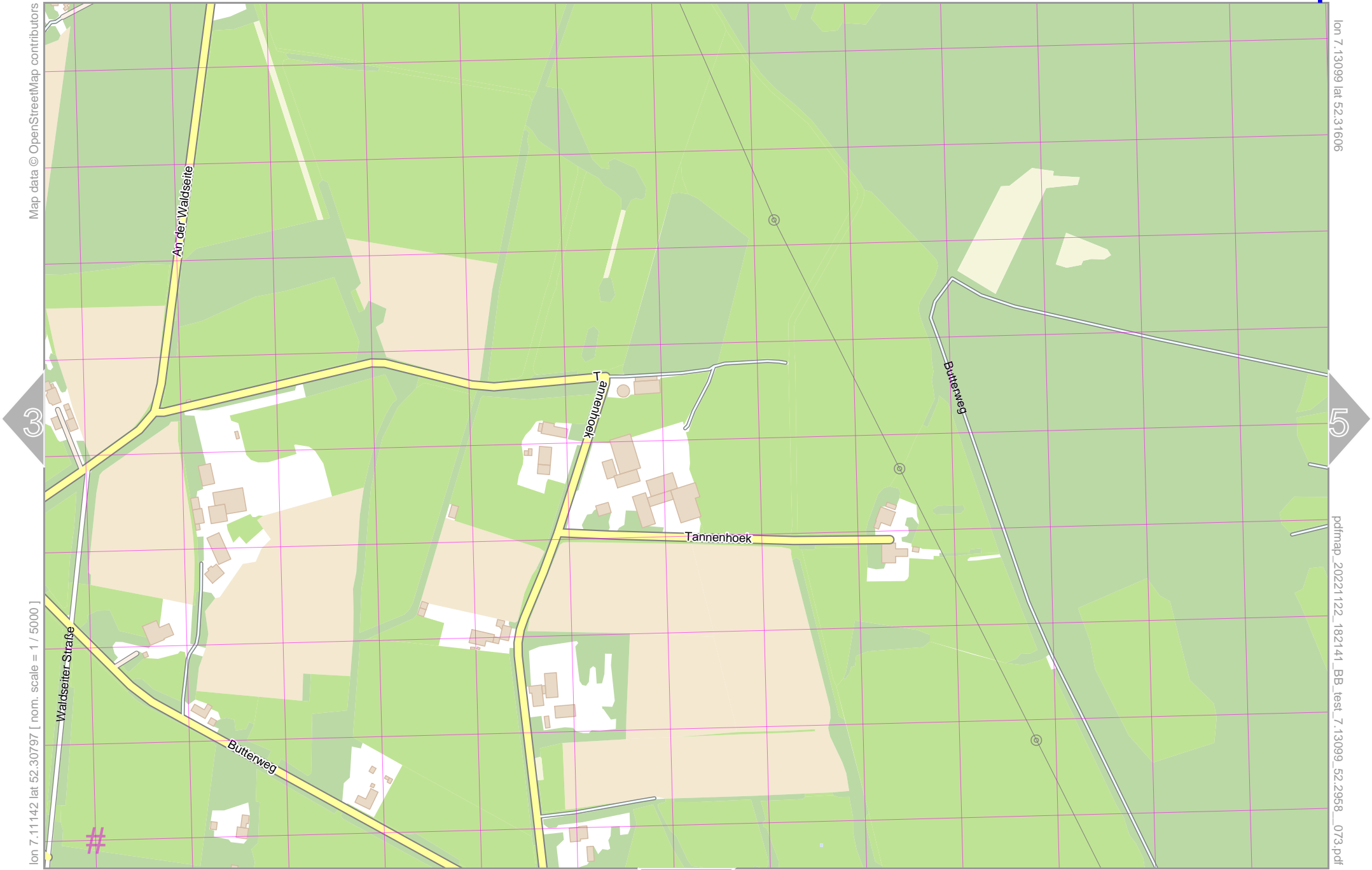


UTM: 32 U easting 370.00 km northing 5797.10 km
UTM-Grid-width = 100m



Map data © OpenStreetMap contributors

lon 7.13099 lat 52.31606



lon 7.11142 lat 52.30797 [nom. scale = 1 / 5000]

pdfmap_20221122_182141_BB_test_7.13099_52.2958_073.pdf

UTM: 32 U easting 371.30 km northing 5797.00 km
UTM-Grid-width = 100m

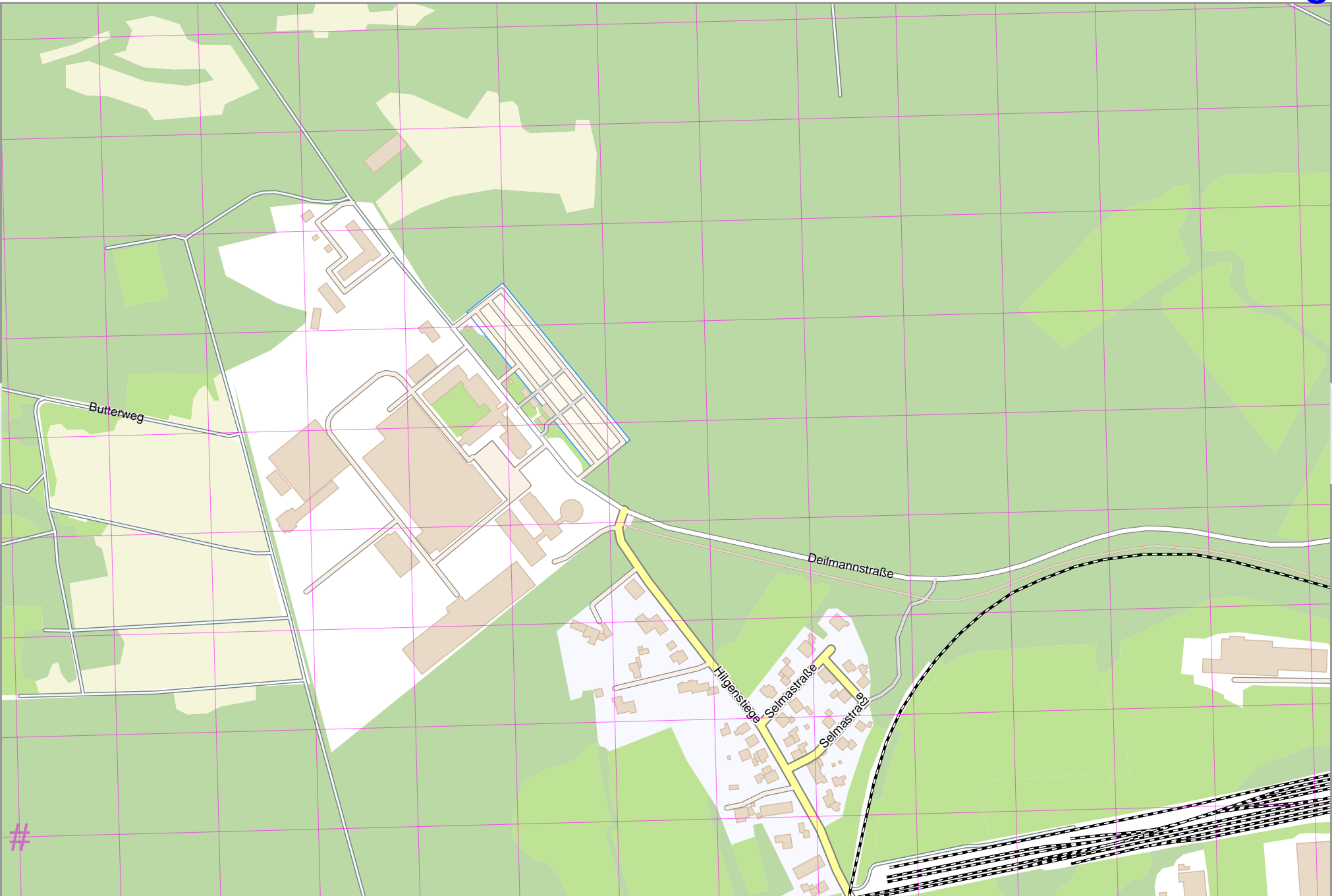


Map data © OpenStreetMap contributors

lon 7.15056 lat 52.31606

lon 7.13099 lat 52.30797 [nom. scale = 1 / 5000]

pdfmap_20221122_182141_BB_test_7.13099_52.2958_073.pdf



Butterweg

Deilmannstraße

Hilgensteige
Selmastraße
Selmastraße

4

6

#

11

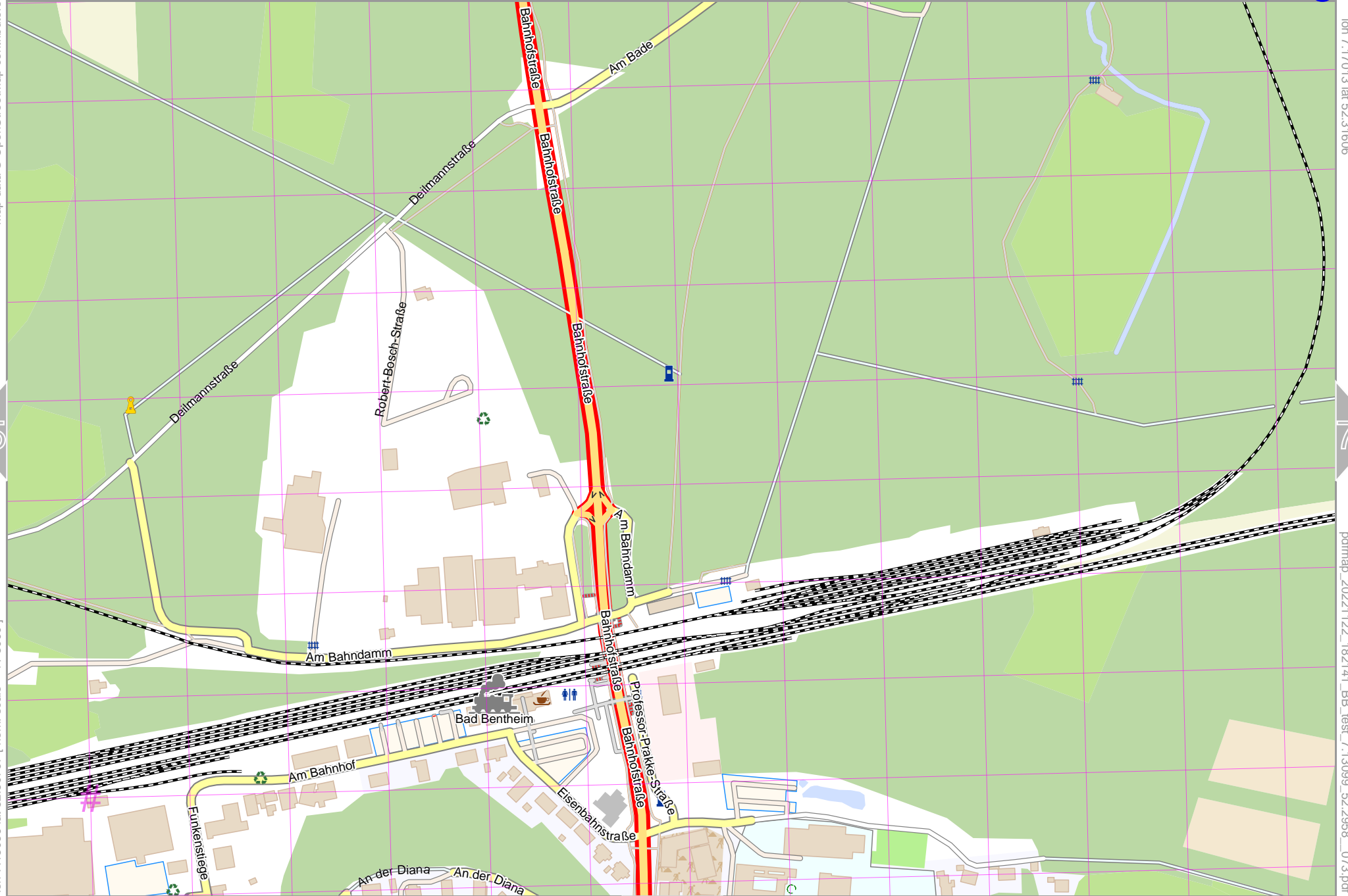
UTM: 32 U easting 372.60 km northing 5797.00 km
UTM-Grid-width = 100m

Map data © OpenStreetMap contributors

lon 7.15056 lat 52.30797 [nom. scale = 1 / 5000]

lon 7.17013 lat 52.31606

pdfmap_20221122_182141_BB_test_7.13099_52.2958_073.pdf



UTM: 32 U easting 374.00 km northing 5797.00 km
UTM-Grid-width = 100m



Map data © OpenStreetMap contributors

lon 7.18970 lat 52.31606

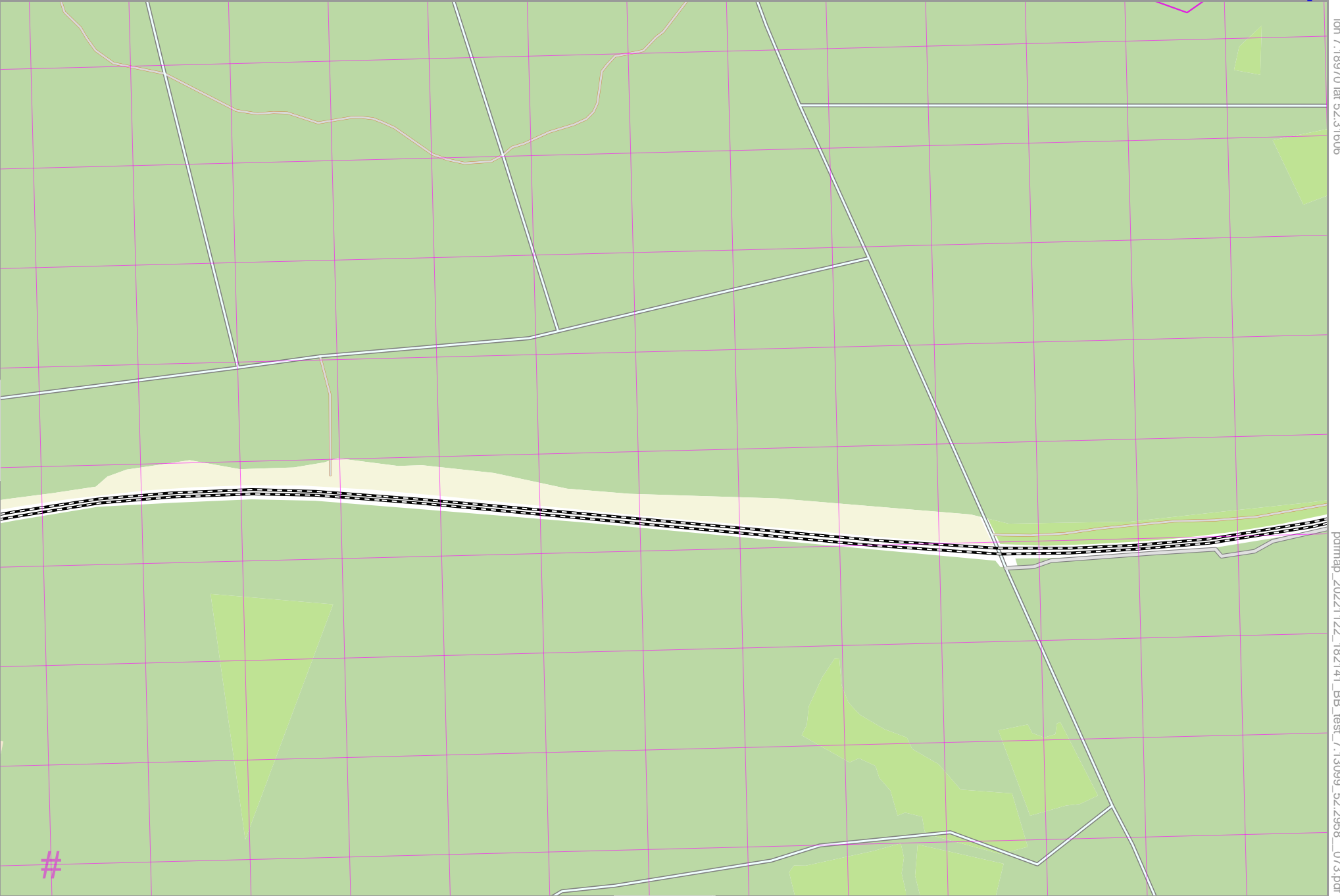


lon 7.17013 lat 52.30797 [nom. scale = 1 / 5000]

pdfmap_20221122_182141_BB_test_7.13099_52.2958_073.pdf

#

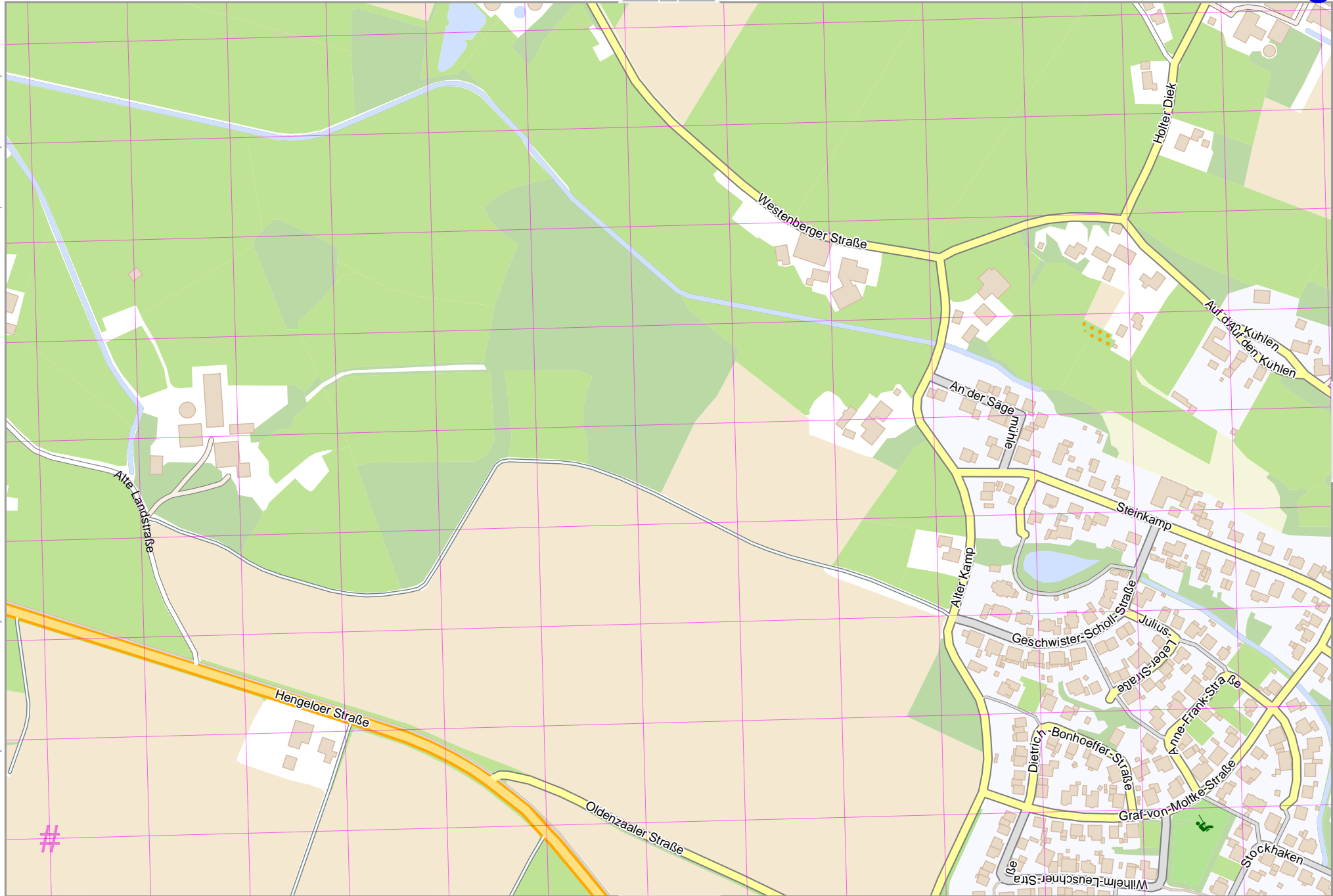
UTM: 32 U easting 375.30 km northing 5796.90 km
UTM-Grid-width = 100m



Map data © OpenStreetMap contributors

lon 7.07229 lat 52.29988 [nom. scale = 1 / 5000]

UTM: 32 U easting 368.60 km northing 5796.20 km
UTM-Grid-width = 100m



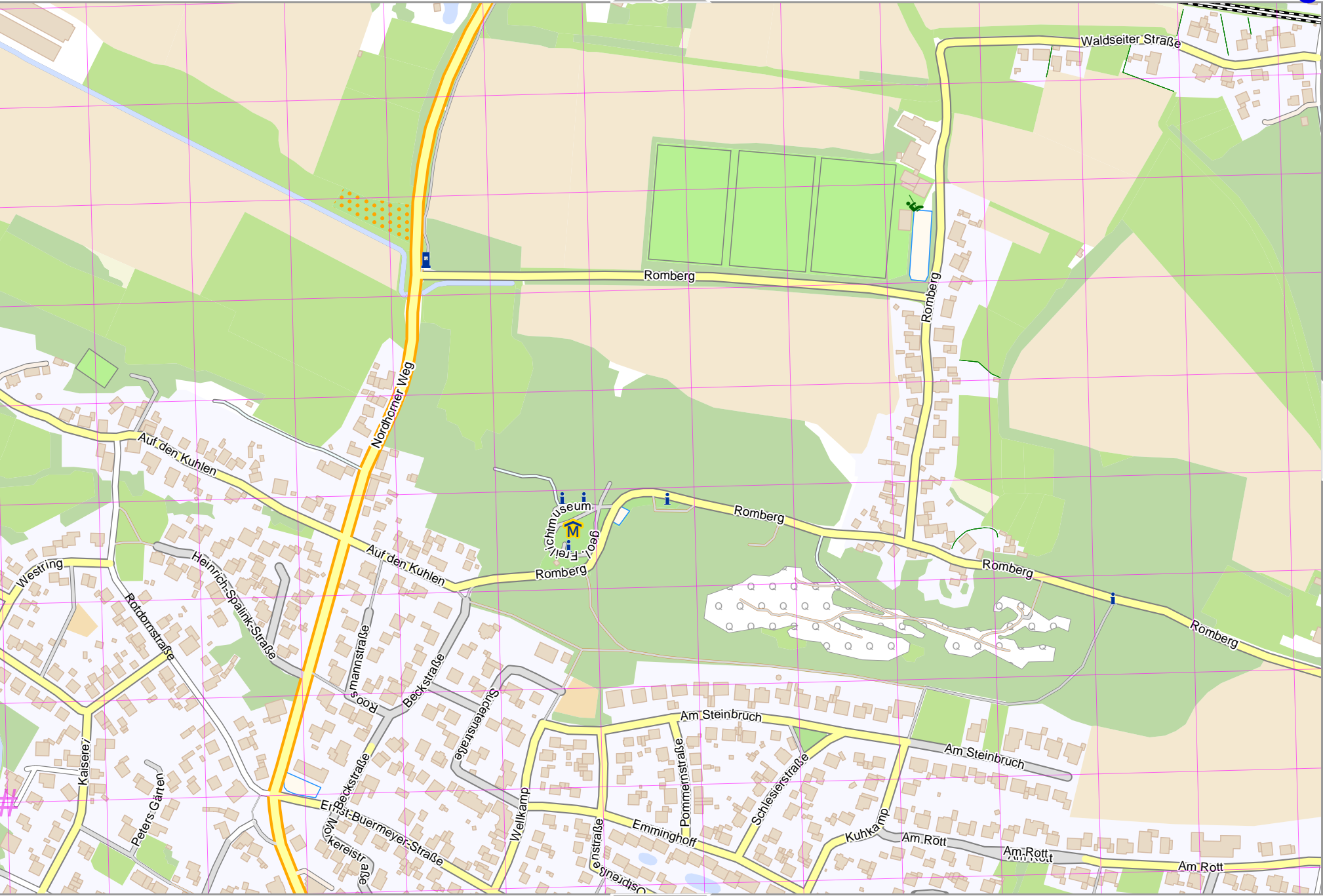
2

8

lon 7.09186 lat 52.30797

pdfmap, 20221122, 182141_BB_test_7.13099_52.2968_073.pdf

14

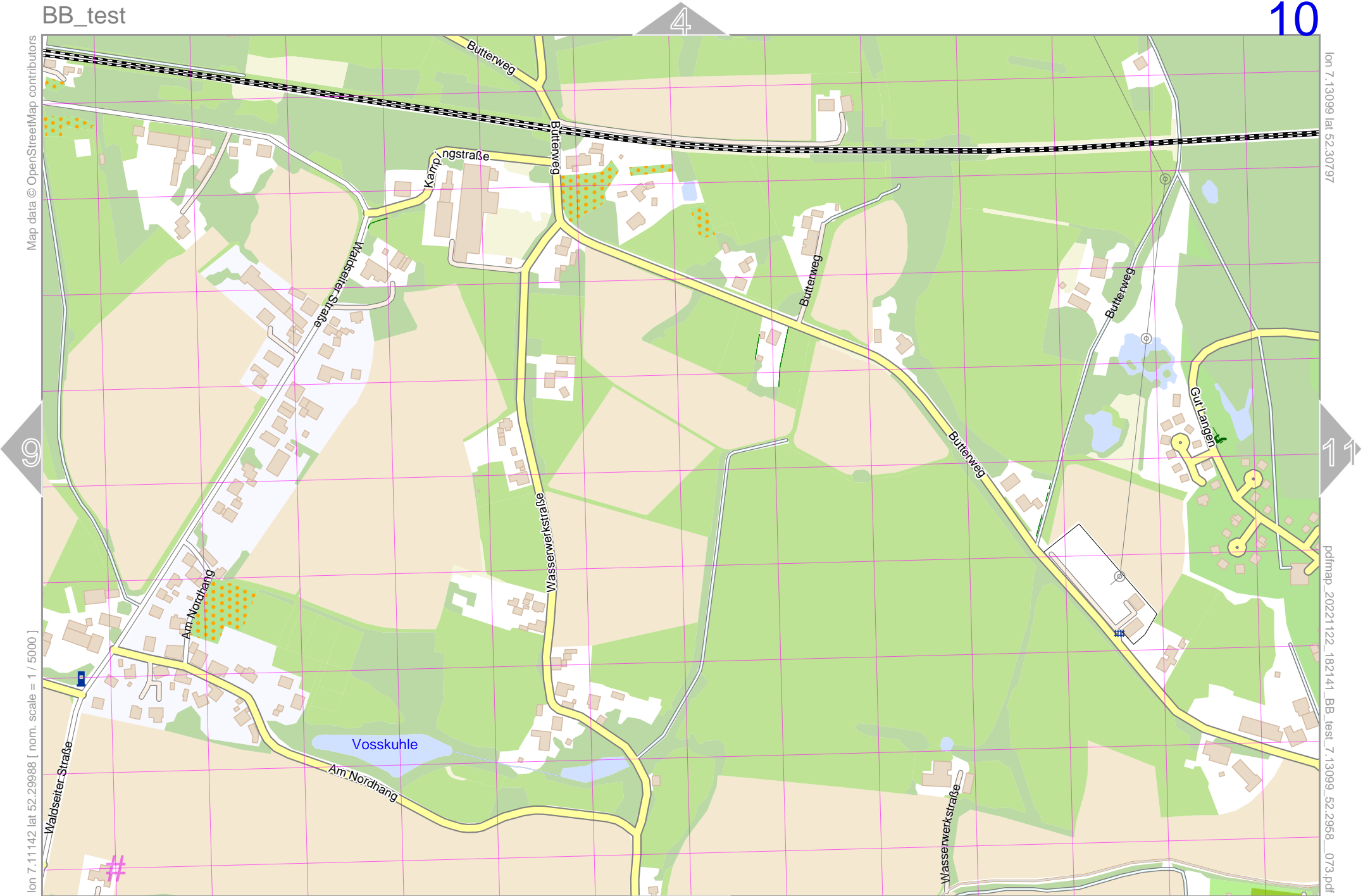


Map data © OpenStreetMap contributors

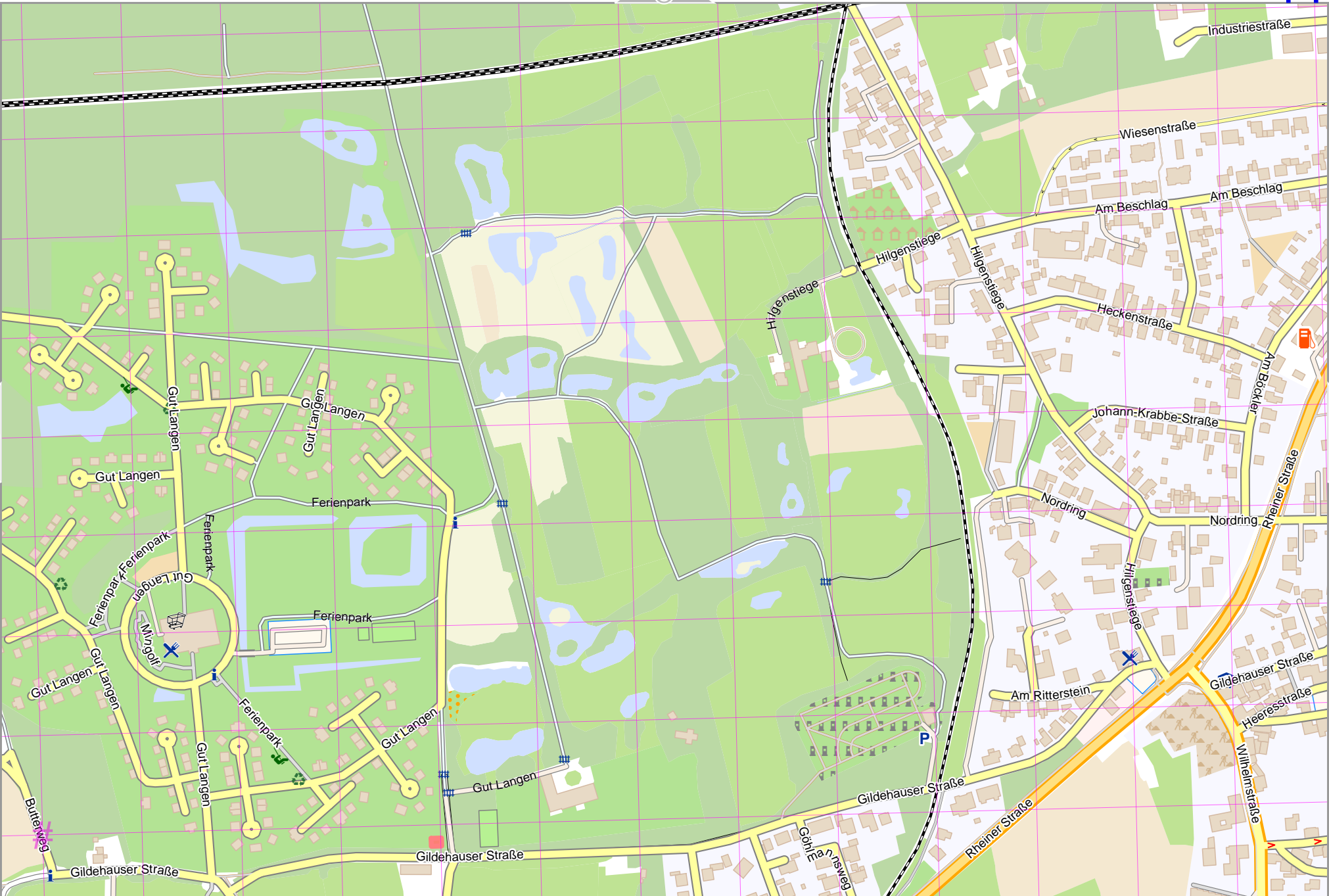
lon 7.11142 lat 52.29988 [nom. scale = 1 / 5000]

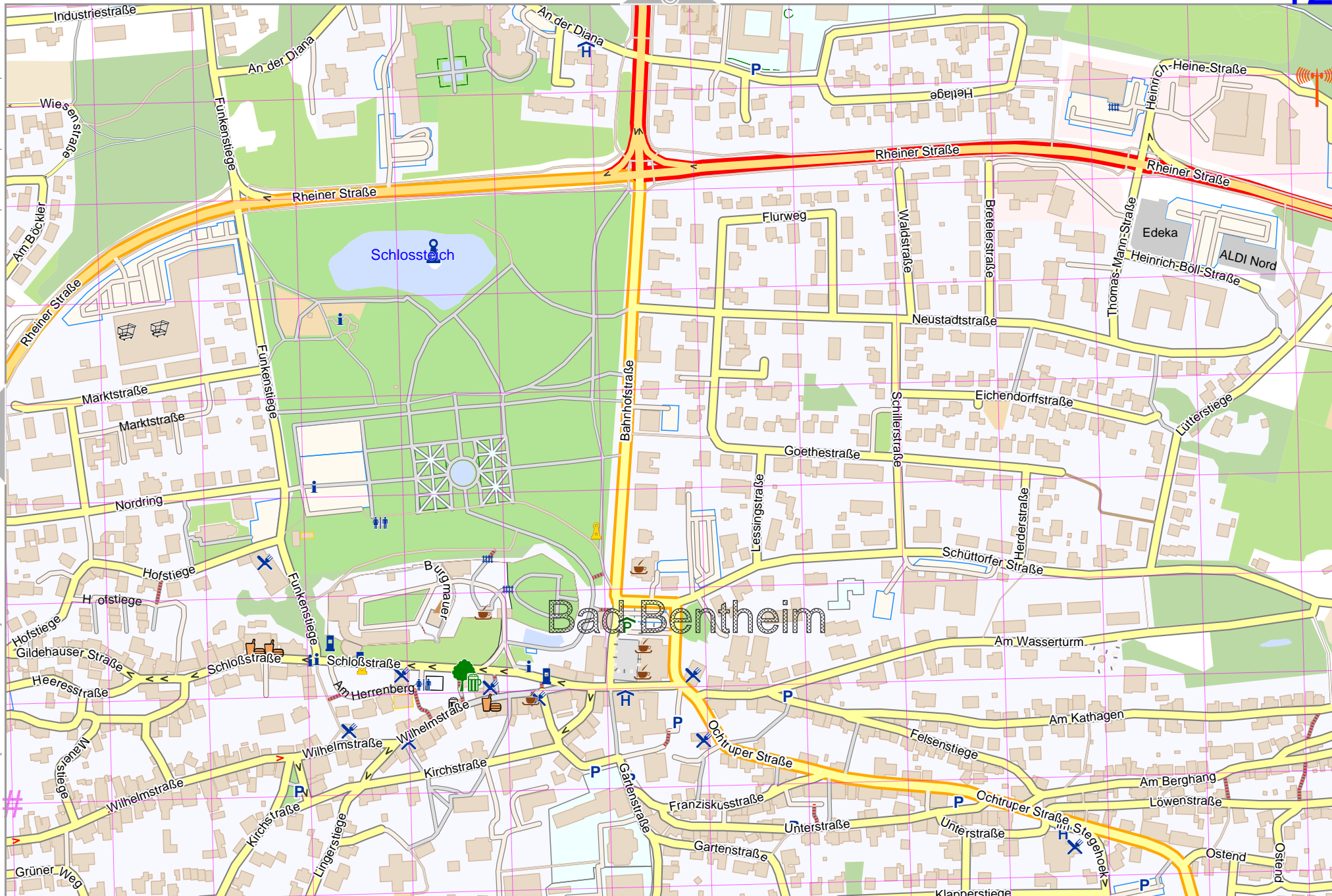
lon 7.13099 lat 52.30797

pdfmap_20221122_182141_BB_test_7.13099_52.29988_073.pdf



UTM: 32 U easting 371.30 km northing 5796.10 km
UTM-Grid-width = 100m



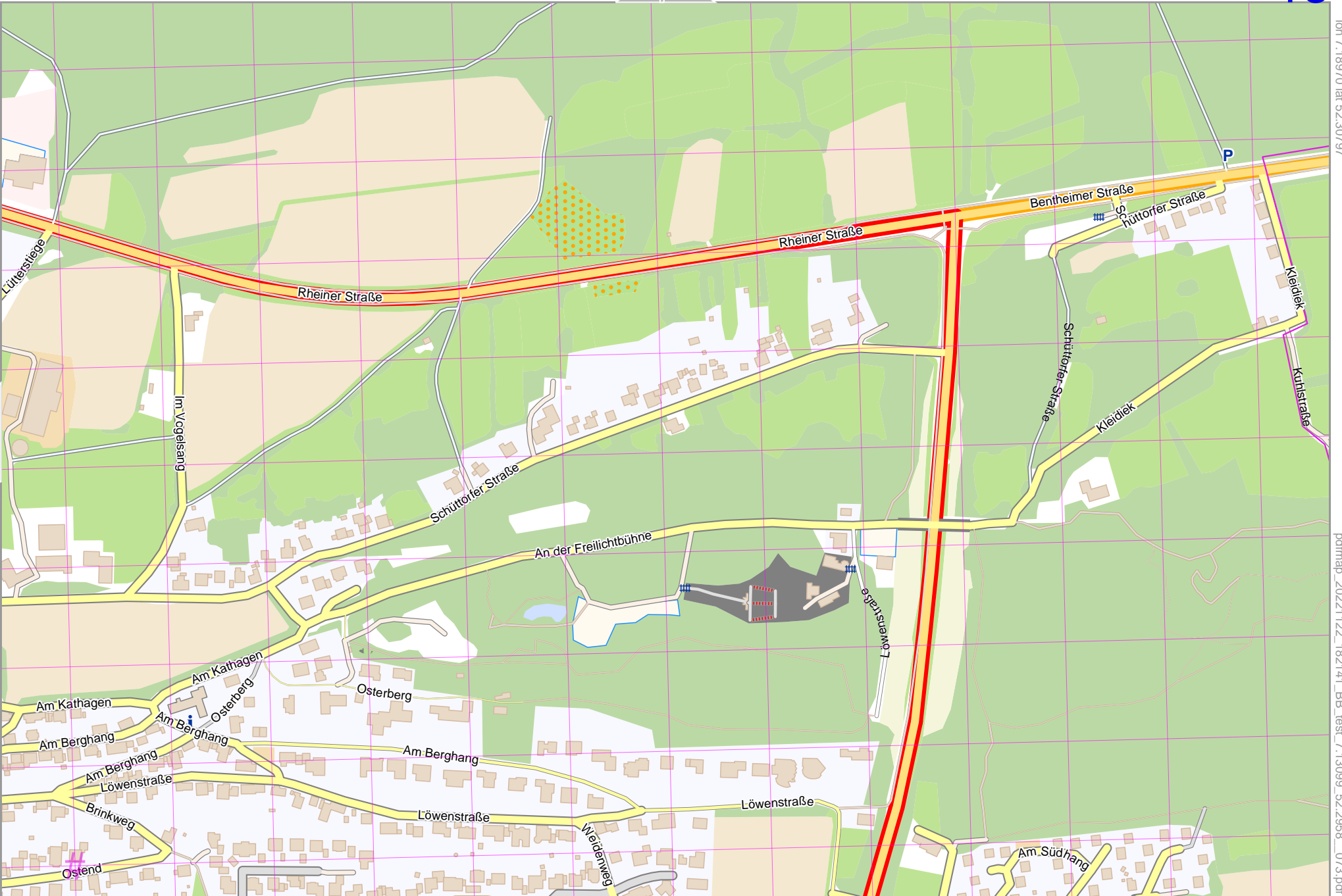


Map data © OpenStreetMap contributors

lon 7.18970 lat 52.30797

pdfmap_20221122_182141_BB_test_7.13099_52.2968_073.pdf

lon 7.17013 lat 52.29988 [norm. scale = 1 / 5000]



12

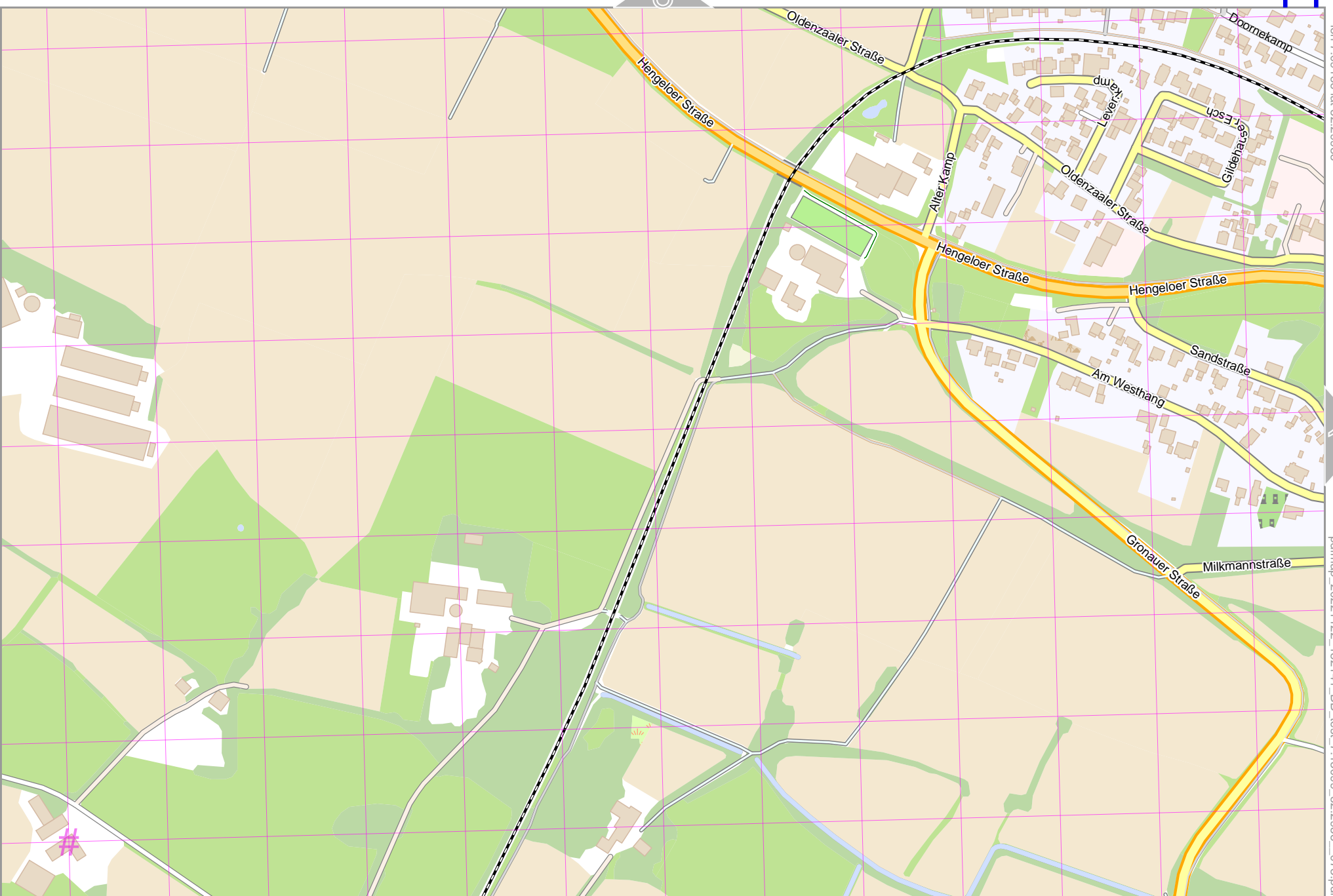
19

UTM: 32 U easting 375.30 km northing 5796.00 km

UTM-Grid-width = 100m

Map data © OpenStreetMap contributors

lon 7.07229 lat 52.29180 [nom. scale = 1 / 5000]



lon 7.09186 lat 52.29988

pdfmap_20221122_182141_BB_test_7.13099_52.2958_073.pdf

8

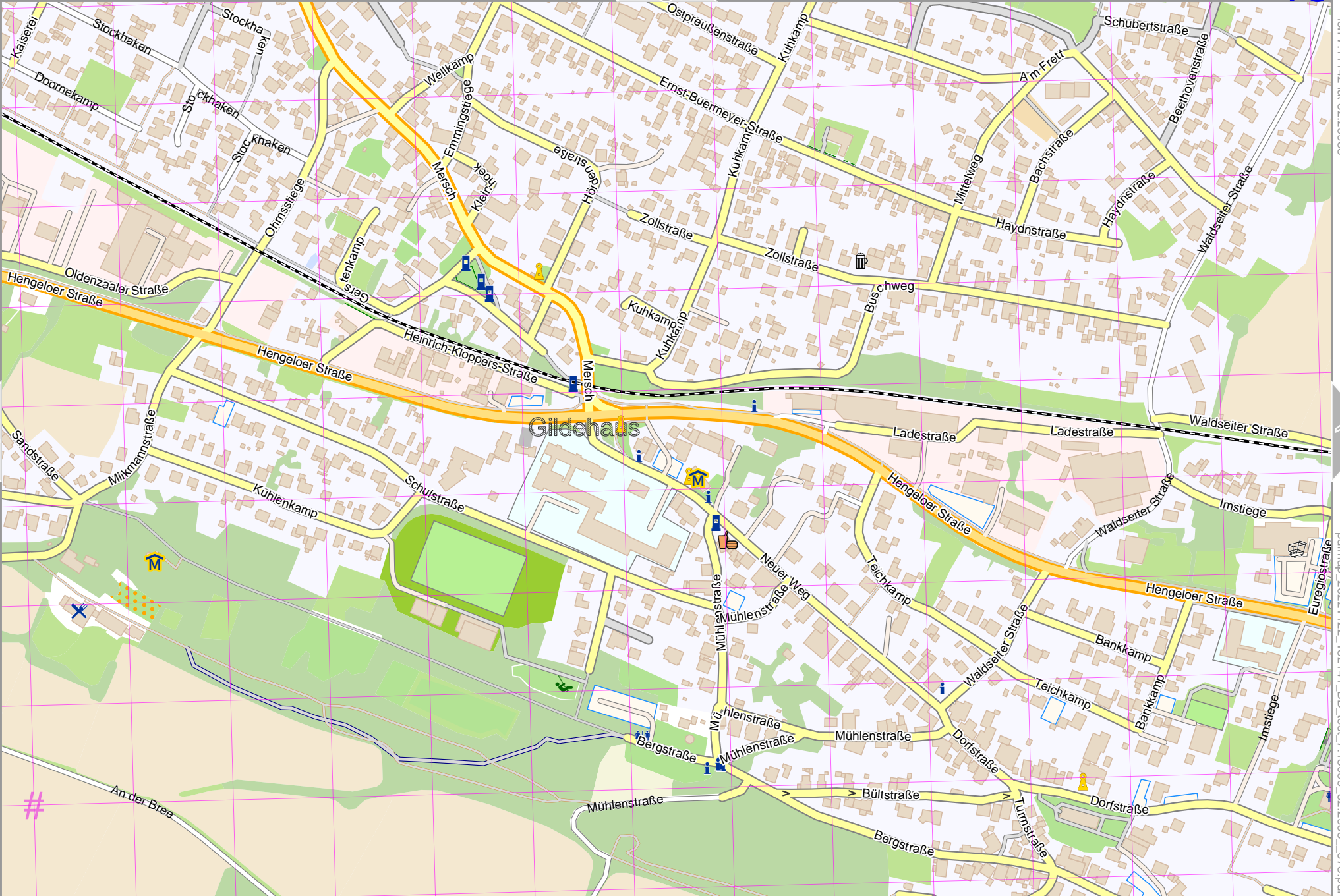
15

20

UTM: 32 U easting 368.60 km northing 5795.30
UTM-Grid-width = 100m

Map data © OpenStreetMap contributors

lon 7.09186 lat 52.29180 [nom. scale = 1 / 5000]



lon 7.11142 lat 52.29988

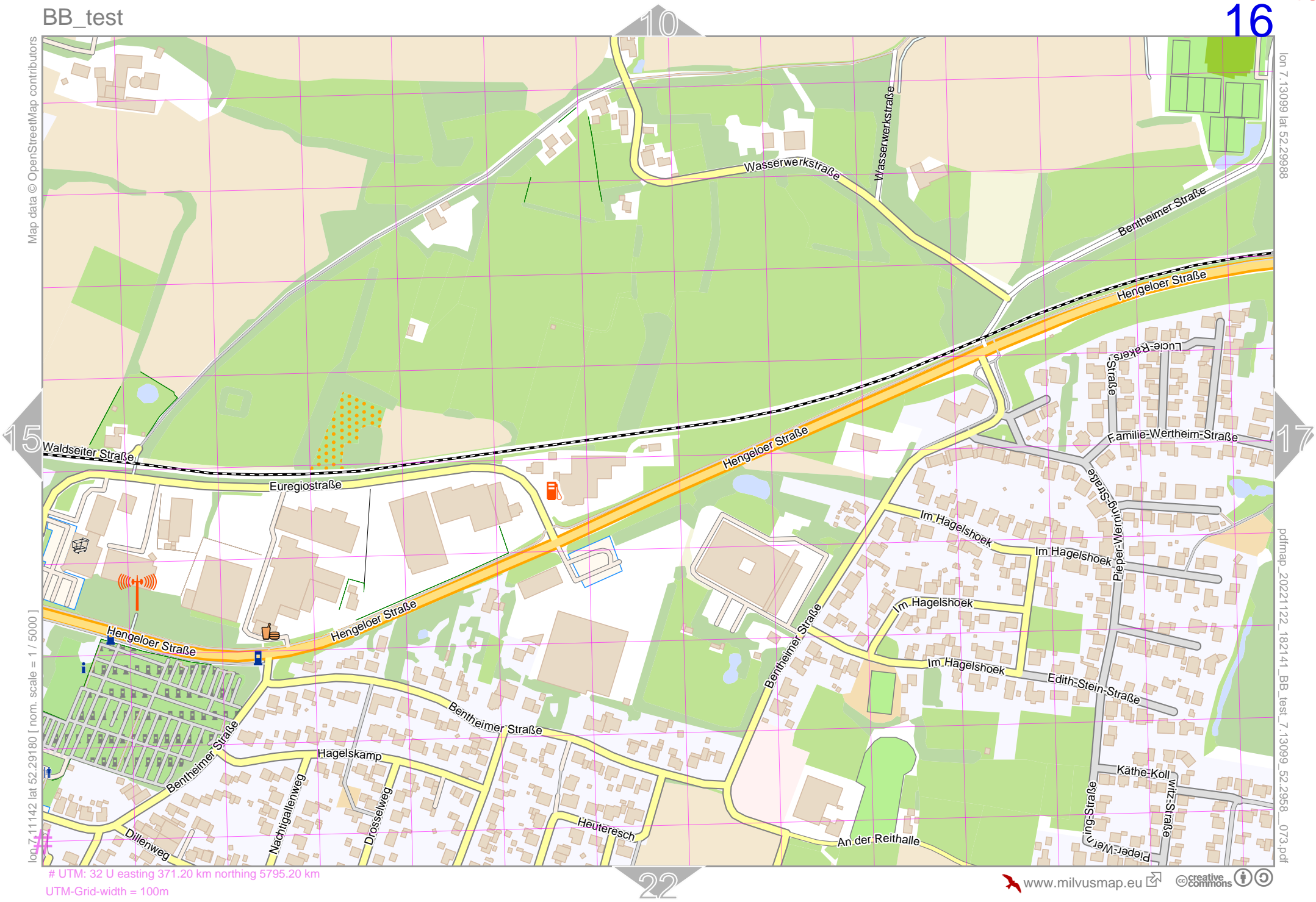
pdfmap, 20221122, 182141_BB_test_7.13099_52.2986_073.pdf

UTM: 32 U easting 369.90 km northing 5795.30 km
UTM-Grid-width = 100m

Map data © OpenStreetMap contributors

lon: 7.11142 lat: 52.29180 [nom. scale = 1 / 5000]

UTM: 32 U easting 371.20 km northing 5795.20 km
UTM-Grid-width = 100m

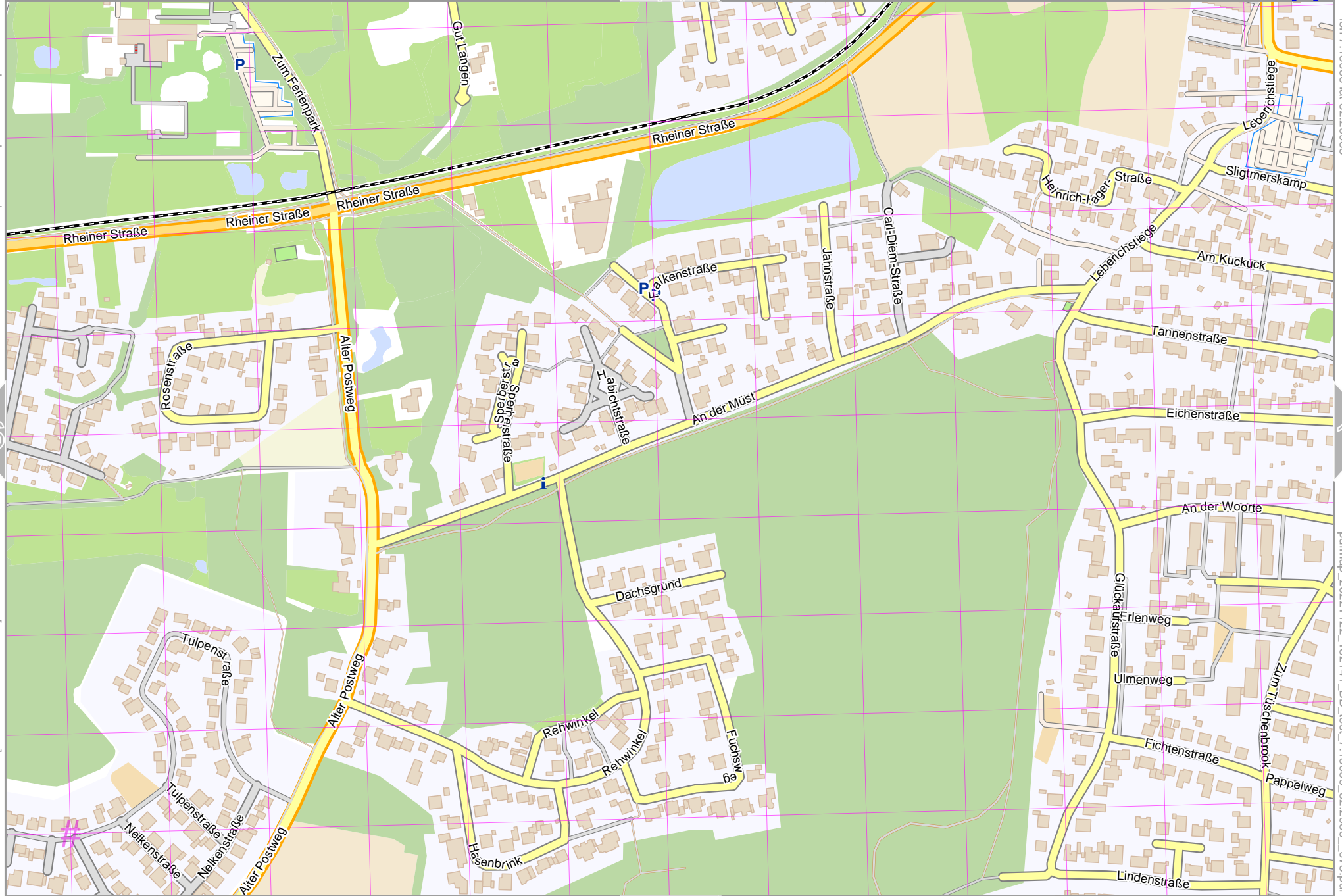


lon: 7.13099 lat: 52.29988

pdfmap: 20221122_182141_BB_test_7.13099_52.2998_073.pdf

Map data © OpenStreetMap contributors

lon 7.15056 lat 52.29968

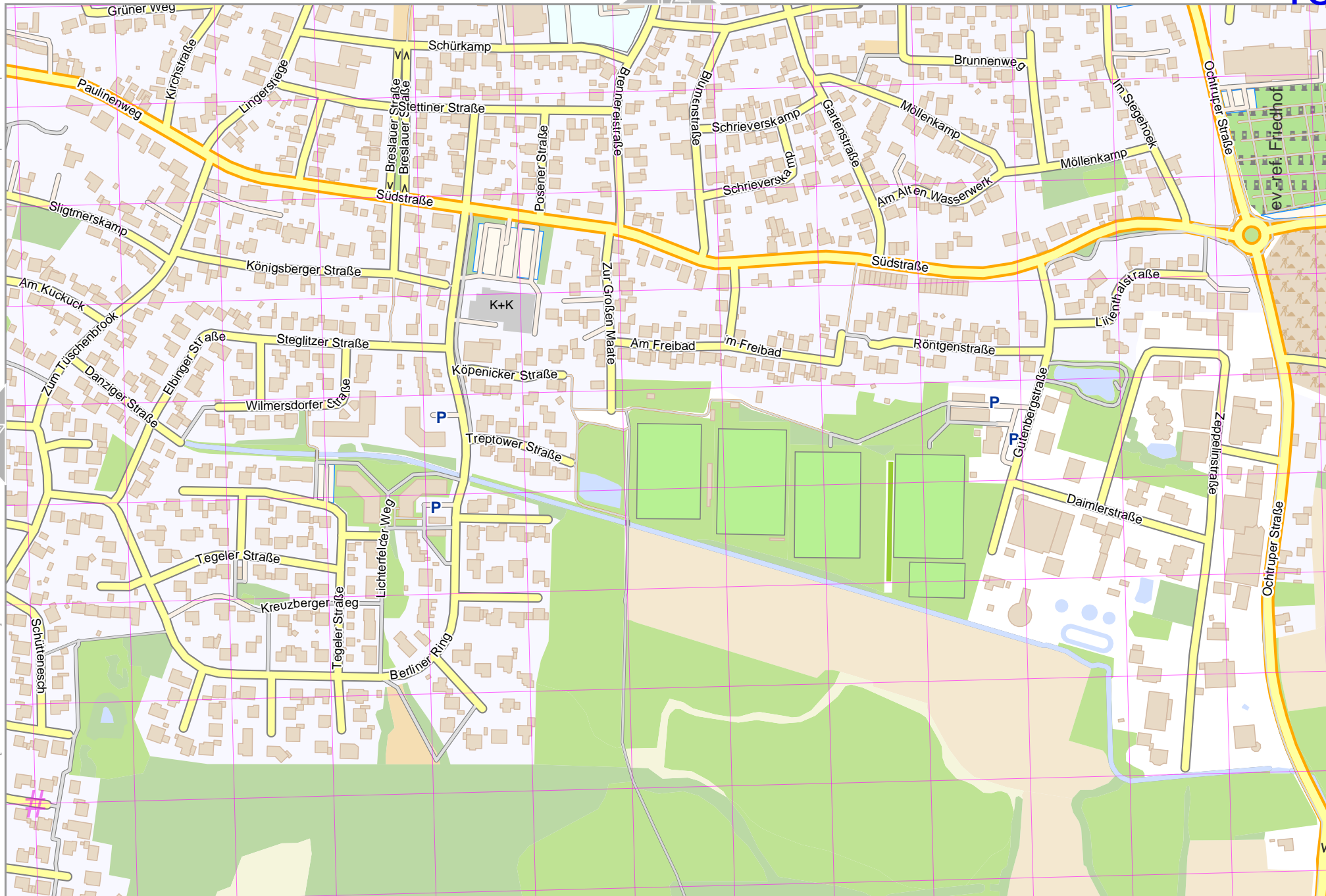


lon 7.13099 lat 52.29180 [nom. scale = 1 / 50000]

pdfmap_20221122_182141_BB_test_7.13099_52.2968_073.pdf

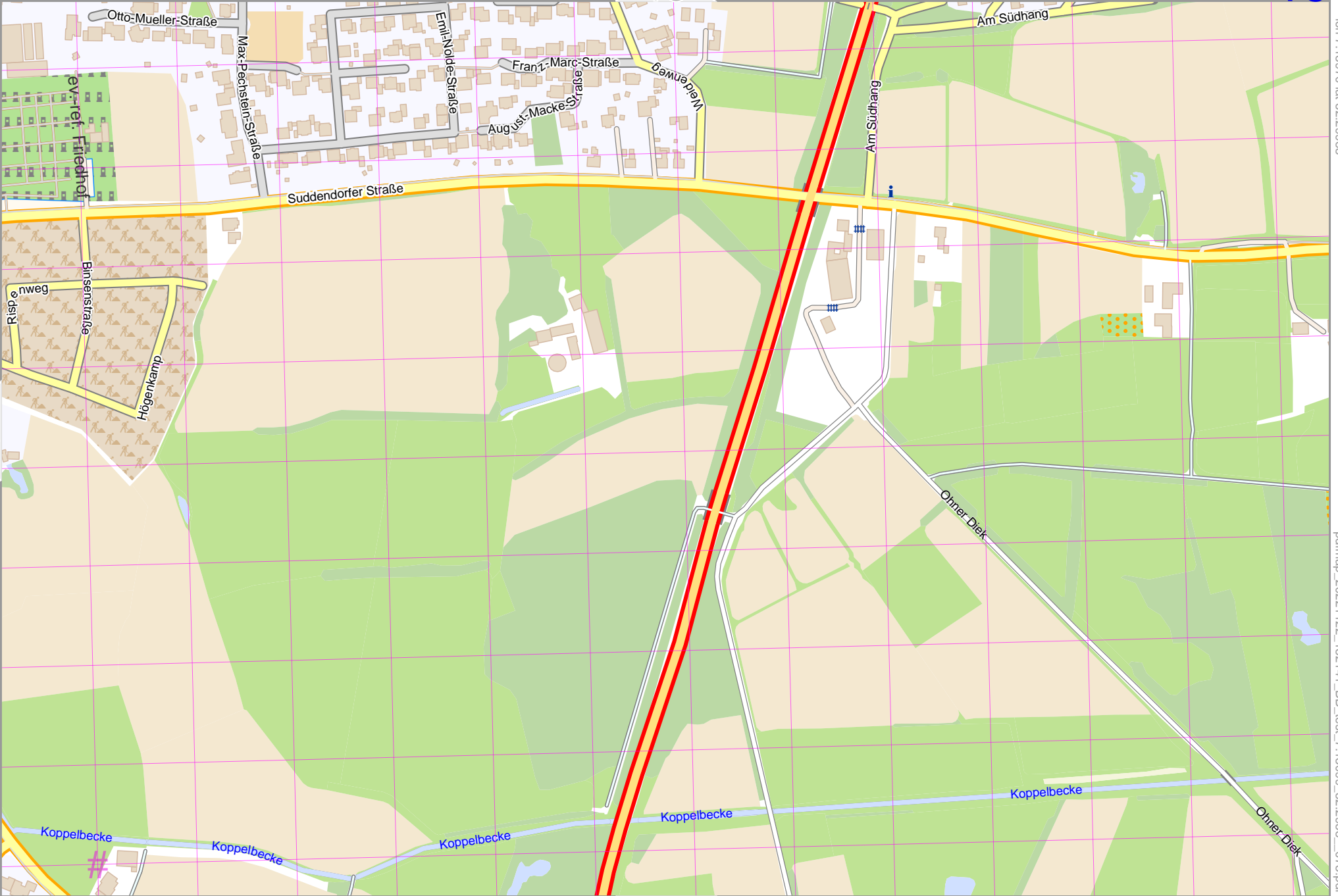
UTM: 32 U easting 372.60 km northing 5795.20 km

UTM-Grid-width = 100m



Map data © OpenStreetMap contributors

lon 7.17013 lat 52.29180 [nom. scale = 1 / 5000]



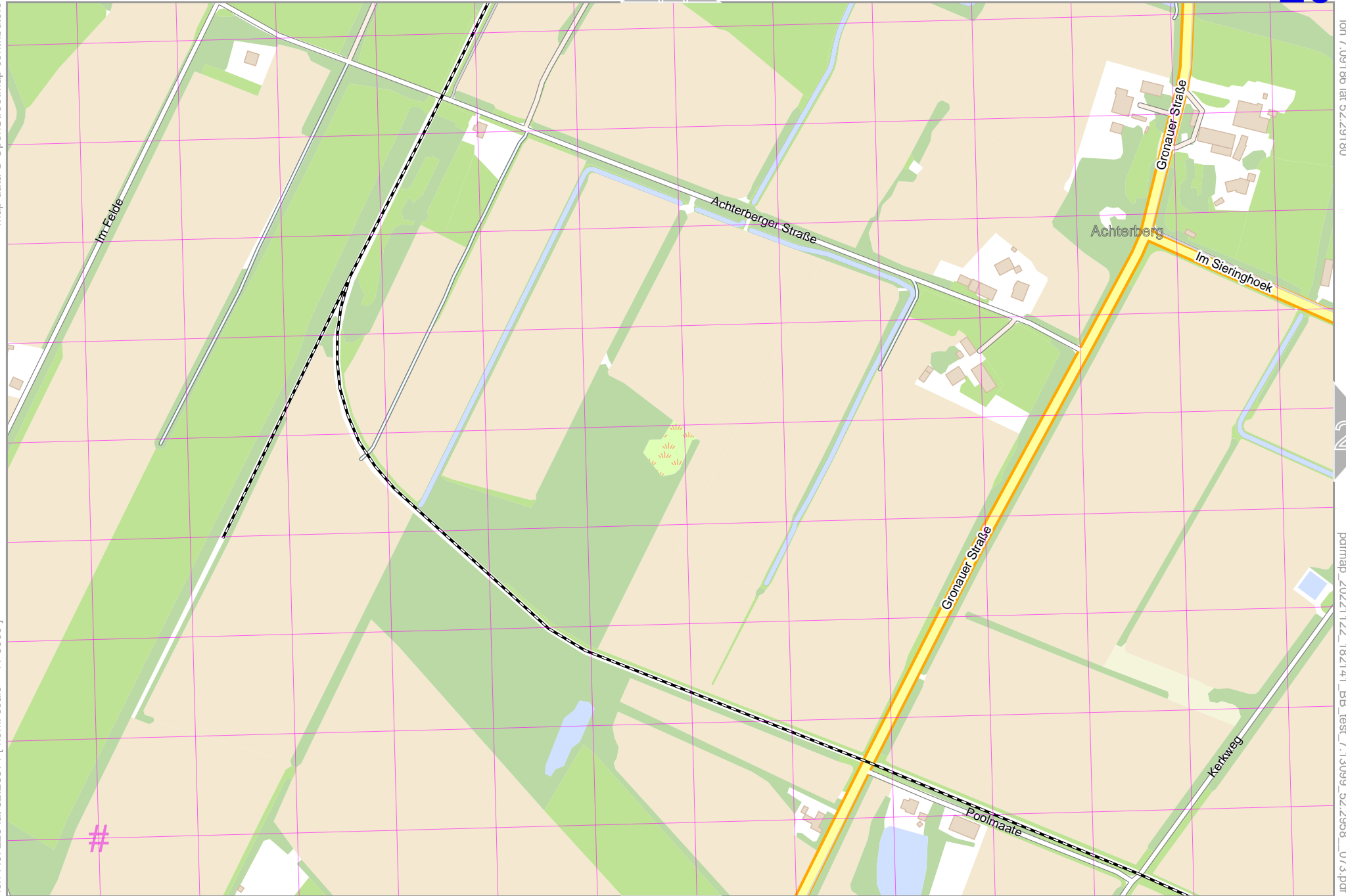
lon 7.18970 lat 52.29998

pdfmap_20221122_182141_BB_test_7.13099_52.2958_073.pdf

UTM: 32 U easting 375.30 km northing 5795.10 km
UTM-Grid-width = 100m

Map data © OpenStreetMap contributors

lon 7.07229 lat 52.28371 [nom. scale = 1 / 5000]



14

21

26

UTM: 32 U easting 368.60 km northing 5794.40 km
UTM-Grid-width = 100m

lon 7.09186 lat 52.29180

pdfmap, 20221122, 182141_BB_test, 7.13099_52.2958_073.pdf

Map data © OpenStreetMap contributors

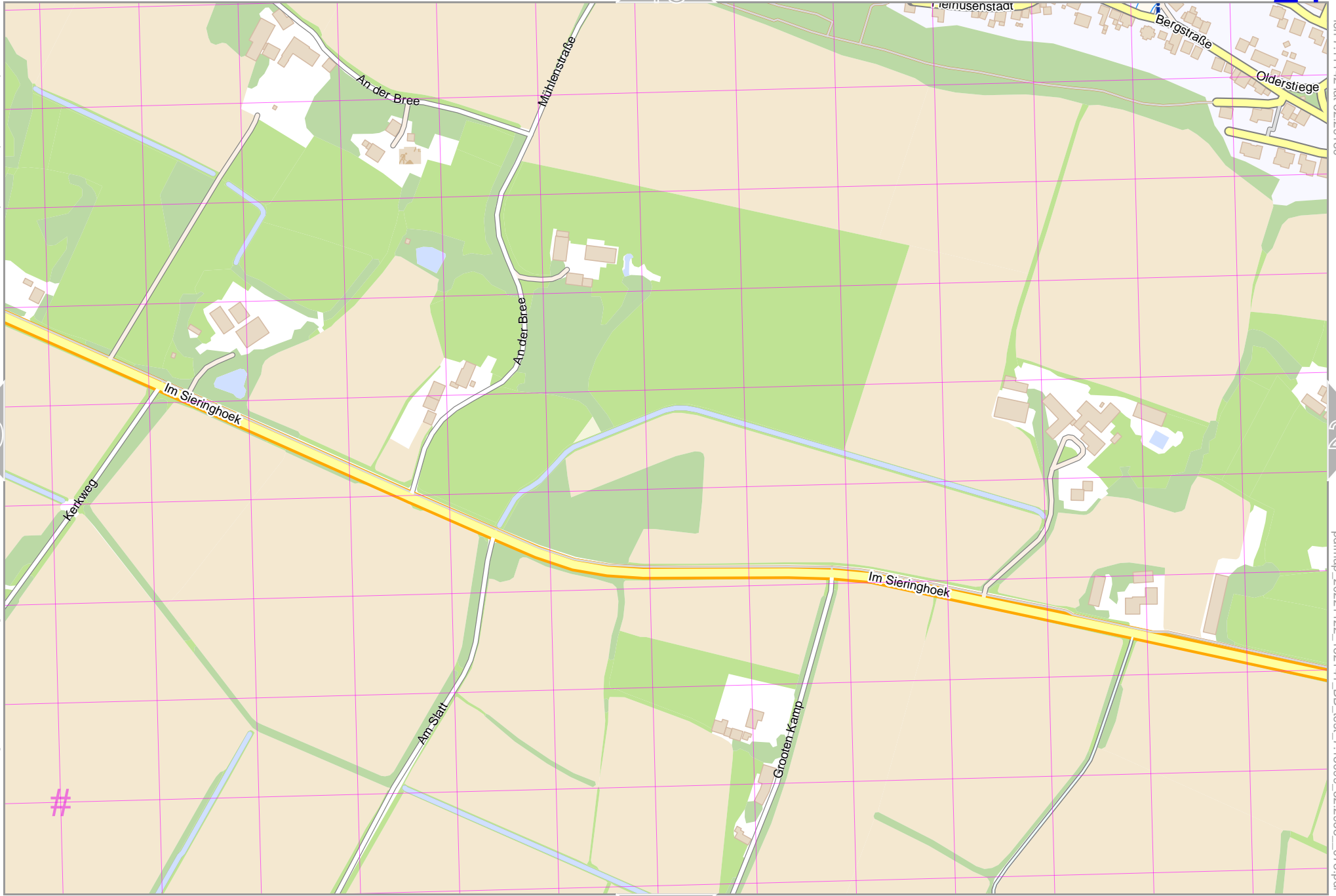
lon 7.11142 lat 52.29180

pdfmap_20221122_182141_BB_test_7.13099_52.2958_073.pdf

lon 7.09186 lat 52.28371 [nom. scale = 1 / 5000]

#

UTM: 32 U easting 369.90 km northing 5794.40 km
UTM-Grid-width = 100m



Map data © OpenStreetMap contributors

lon 7.13099 lat 52.29180



21

23

16

28

lon 7.11142 lat 52.28371 [nom. scale = 1 / 50000]

pdfmap_20221122_182141_BB_test_7.13099_52.2958_073.pdf

UTM: 32 U easting 371.20 km northing 5794.30 km

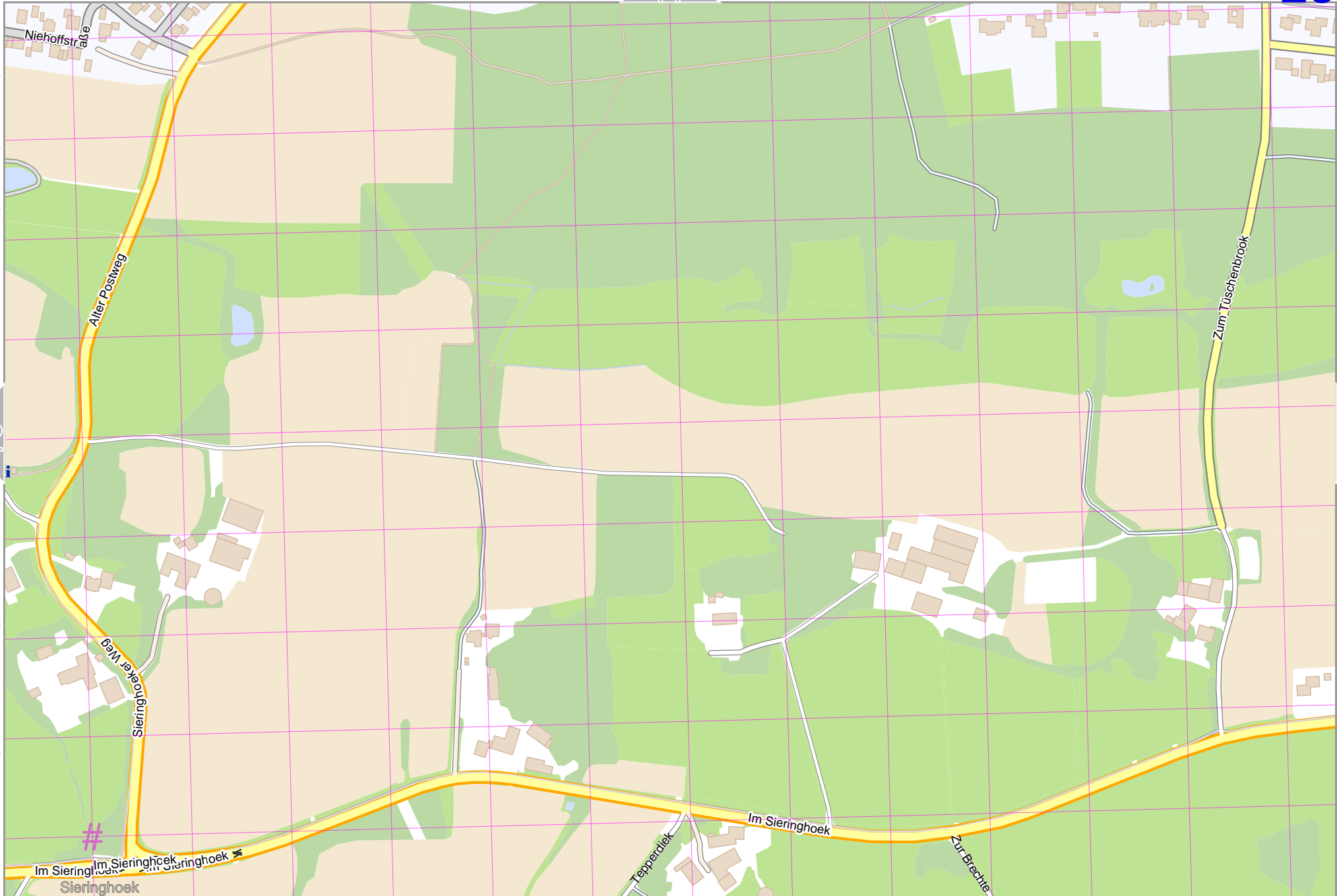
UTM-Grid-width = 100m

Map data © OpenStreetMap contributors

lon 7.15056 lat 52.29180

lon 7.13099 lat 52.28371 [nom. scale = 1/5000]

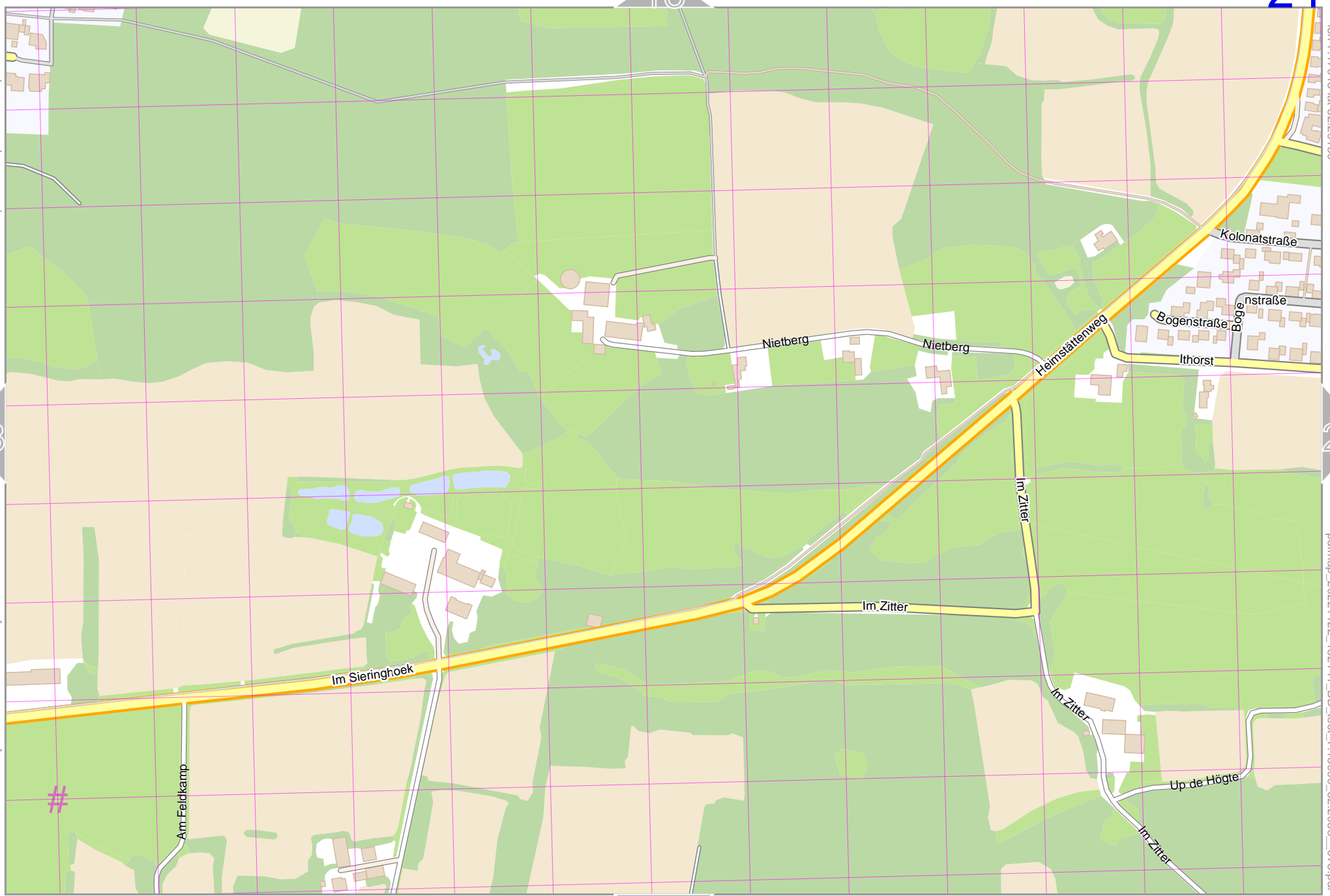
pdfmap_20221122_182141_BB_test_7.13099_52.2958_073.pdf



UTM: 32 U easting 372.60 km northing 5794.30 km
 UTM-Grid-width = 100m

Map data © OpenStreetMap contributors

lon 7.17013 lat 52.29180



23

25

lon 7.15056 lat 52.28371 [nom. scale = 1 / 5000]

pdfmap_20221122_182141_BB_test_7.13099_52.2958_073.pdf

UTM: 32 U easting 373.90 km northing 5794.30 km
UTM-Grid-width = 100m

30

BB_test

Map data © OpenStreetMap contributors

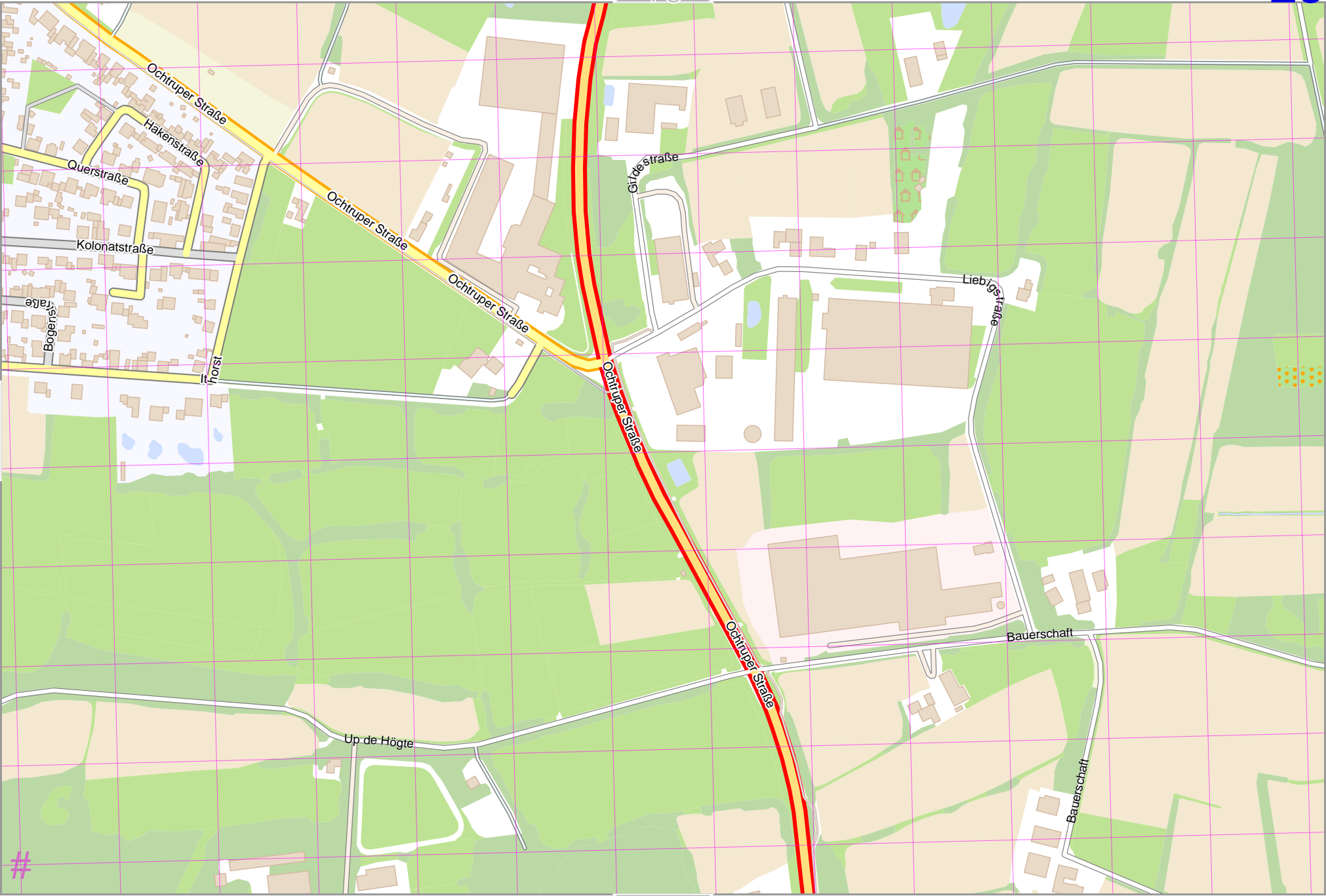
lon 7.18970 lat 52.29180

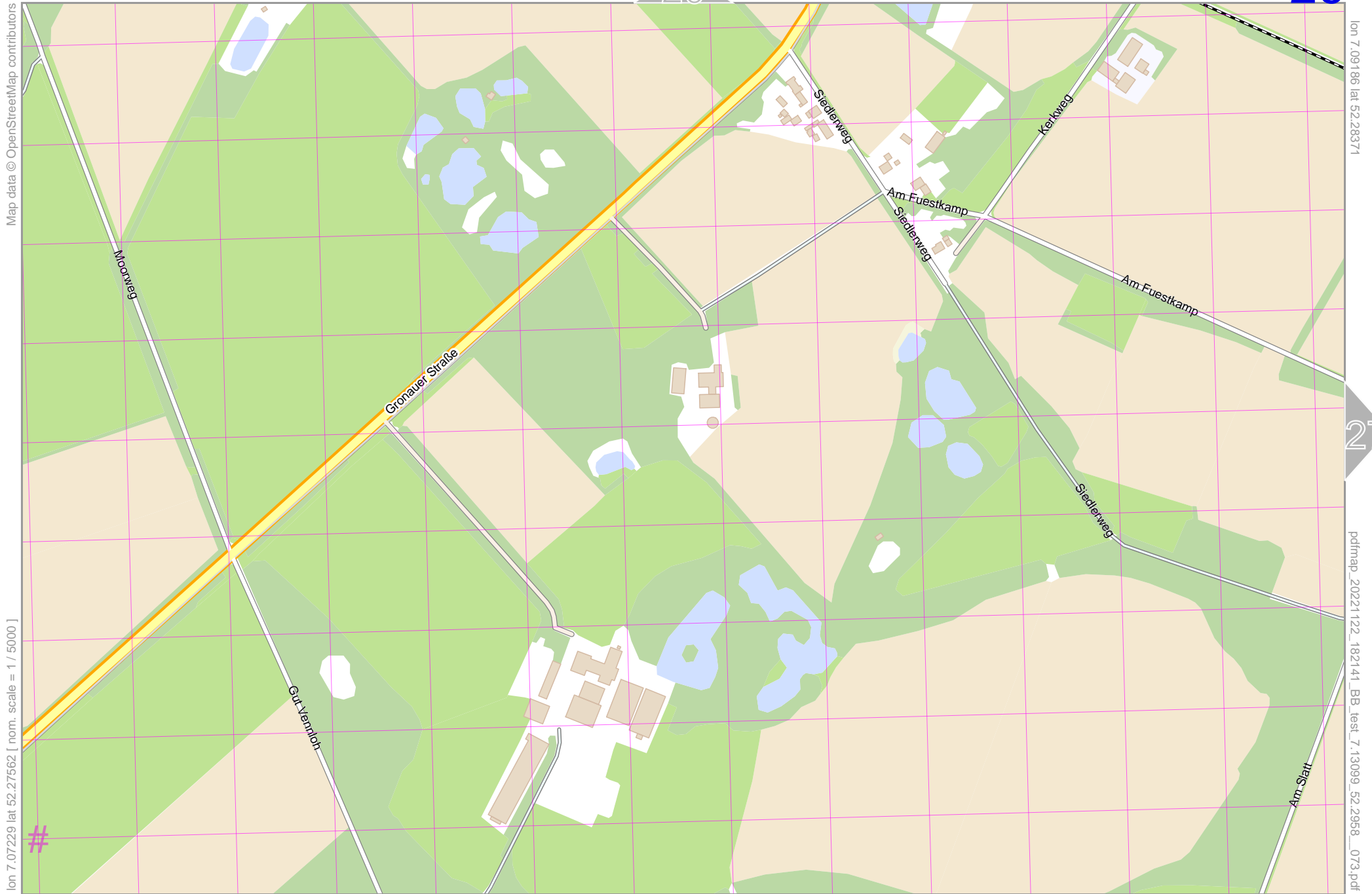
pdfmap_20221122_182141_BB_test_7.13099_52.2958_073.pdf

lon 7.17013 lat 52.28371 [nom. scale = 1/5000]

#

UTM: 32 U easting 375.20 km northing 5794.20 km
UTM-Grid-width = 100m





Map data © OpenStreetMap contributors

lon 7.09186 lat 52.28371

lon 7.07229 lat 52.27562 [nom. scale = 1 / 5000]

pdfmap, 20221122, 182141_BB_test_7.13099_52.2958_073.pdf

UTM: 32 U easting 368.50 km northing 5793.50 km

UTM-Grid-width = 100m

Map data © OpenStreetMap contributors

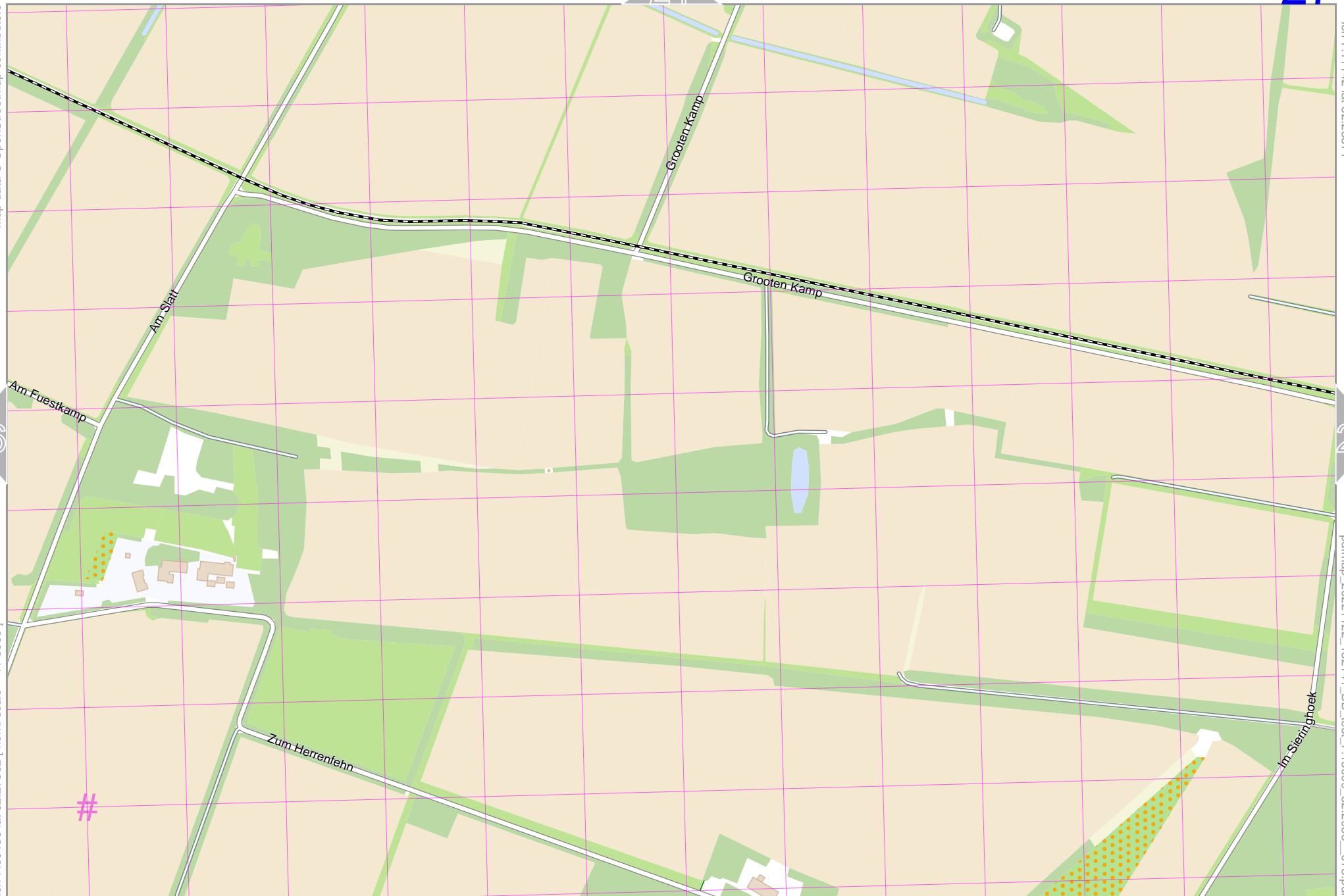
lon 7.11142 lat 52.28371

26

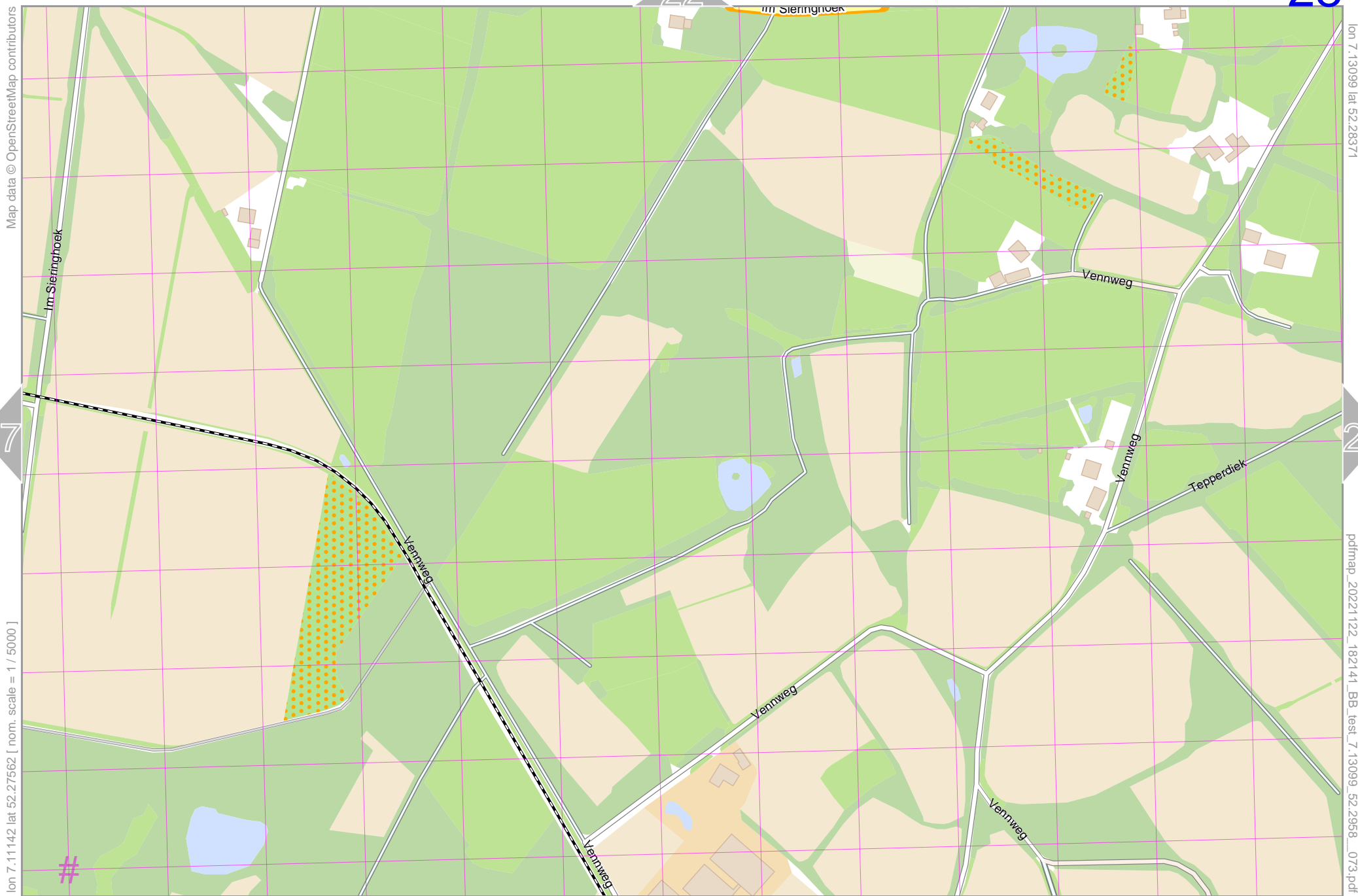
28

lon 7.09186 lat 52.27562 [nom. scale = 1 / 5000]

pdfmap_20221122_182141_BB_test_7.13099_52.2958_073.pdf



UTM: 32 U easting 369.90 km northing 5793.50 km
UTM-Grid-width = 100m



lon 7.11142 lat 52.27562 [nom. scale = 1 / 5000]

lon 7.13099 lat 52.28371

pdfmap_20221122_182141_BB_test_7.13099_52.2958_073.pdf

UTM: 32 U easting 371.20 km northing 5793.40 km
UTM-Grid-width = 100m

Map data © OpenStreetMap contributors

lon 7.15056 lat 52.28371

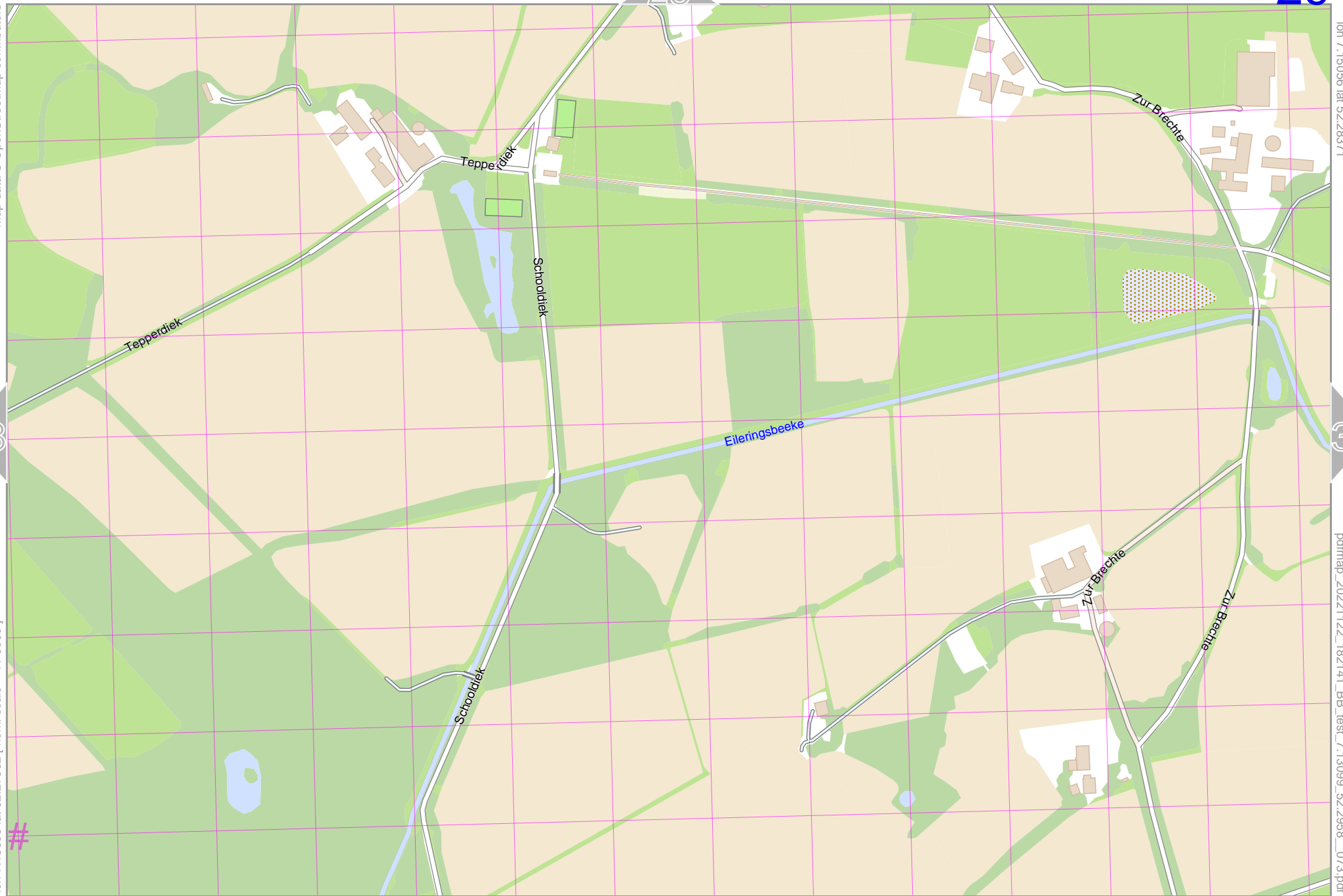
28

30

lon 7.13099 lat 52.27562 [nom. scale = 1 / 5000]
#

pdfmap_20221122_182141_BB_test_7.13099_52.2958_073.pdf

UTM: 32 U easting 372.50 km northing 5793.40 km
UTM-Grid-width = 100m



Map data © OpenStreetMap contributors

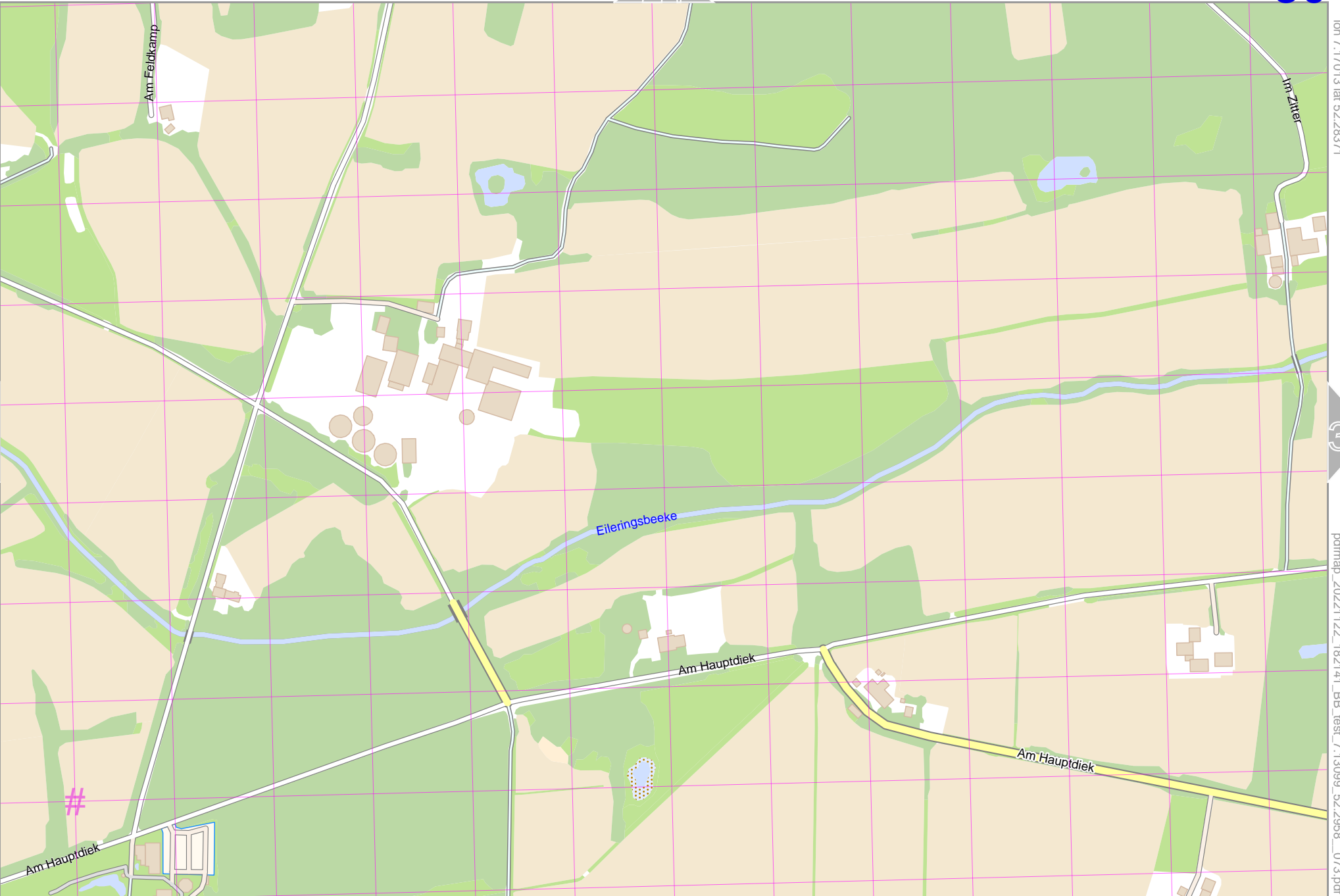
lon 7.17013 lat 52.28371

29

31

lon 7.15056 lat 52.27562 [nom. scale = 1 / 5000]

pdfmap_20221122_182141_BB_test_7.13099_52.2958_073.pdf



UTM: 32 U easting 373.90 km northing 5793.40 km

UTM-Grid-width = 100m

Map data © OpenStreetMap contributors

lon 7.18970 lat 52.28371

lon 7.17013 lat 52.27562 [nom. scale = 1 / 5000]

pdfmap_20221122_182141_BB_test_7.13099_52.2958_073.pdf

UTM: 32 U easting 375.20 km northing 5793.30 km
UTM-Grid-width = 100m

