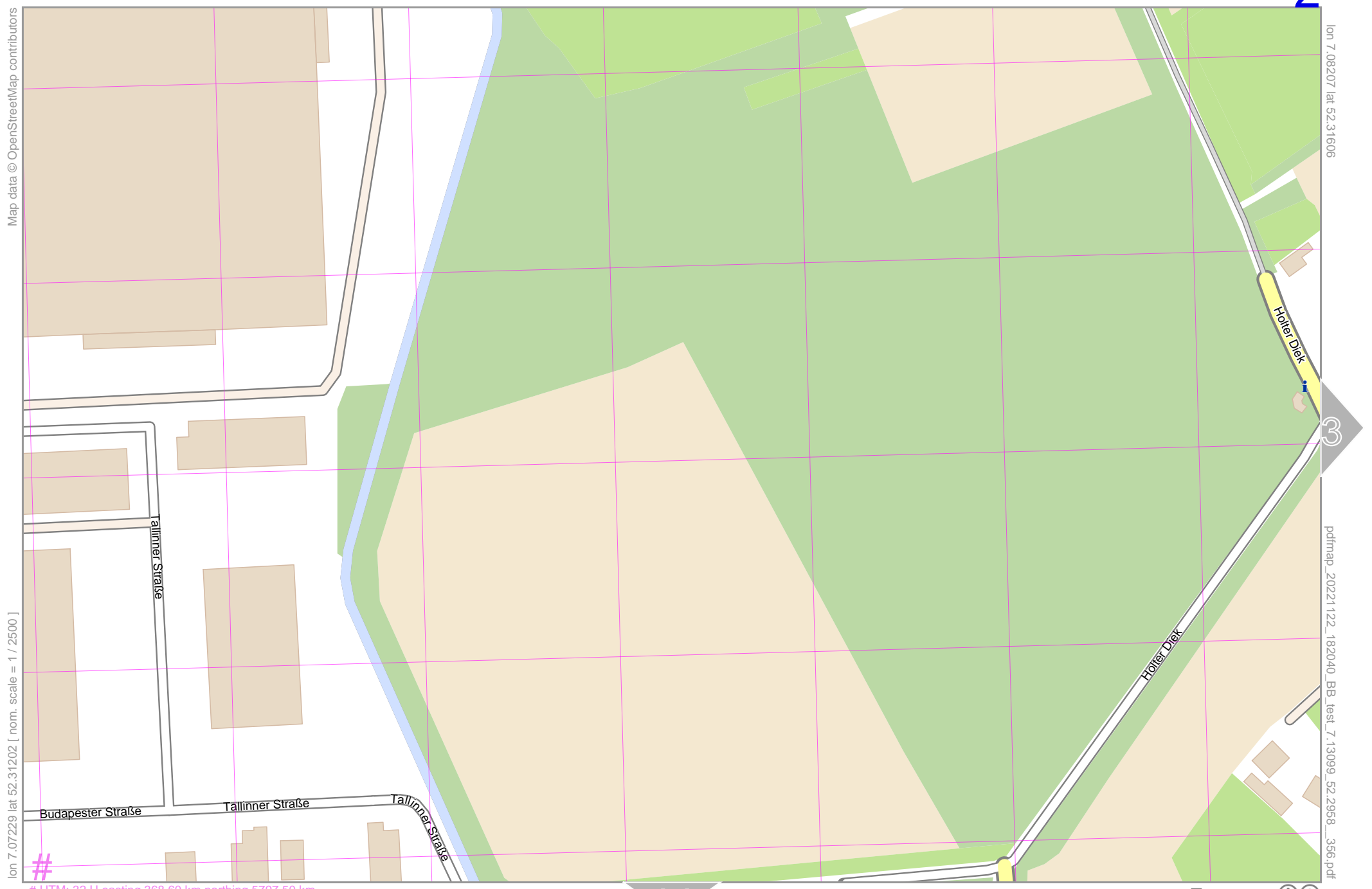


BB_test



Map data © OpenStreetMap contributors

lon 7.07229 lat 52.31202 [nom. scale = 1 / 2500]

lon 7.08207 lat 52.31606

pdfmap_20221122_182040_BB_test_7.13099_52.2958_356.pdf

UTM: 32 U easting 368.60 km northing 5797.50 km
UTM-Grid-width = 100m

14

BB_test

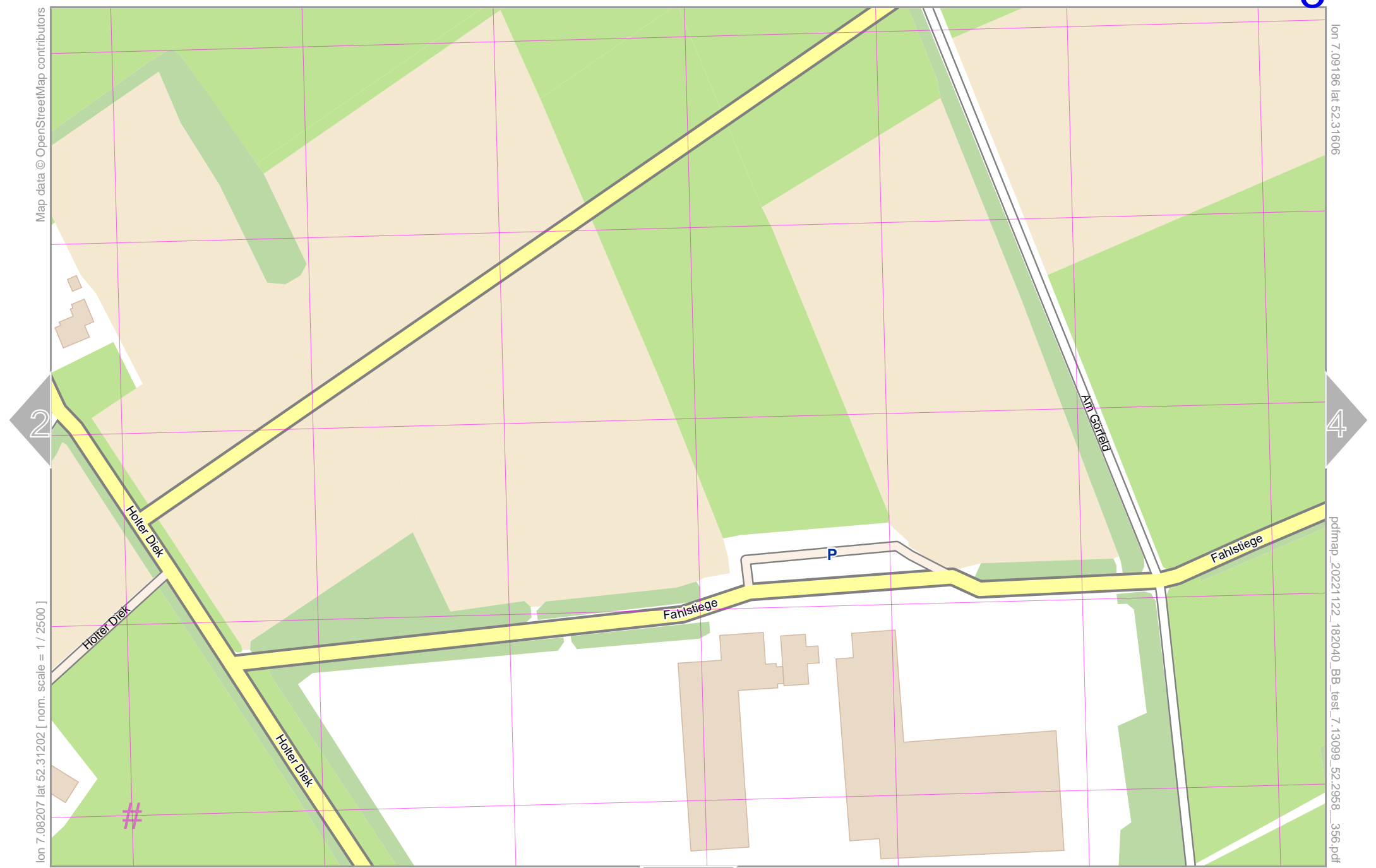
Map data © OpenStreetMap contributors

lon 7.09186 lat 52.31606

pdfmap, 20221122, 182040_BB_test_7.13099_52.2958_356.pdf

lon 7.08207 lat 52.31202 [nom. scale = 1 / 2500]

UTM: 32 U easting 369.30 km northing 5797.50 km
UTM-Grid-width = 100m



Map data © OpenStreetMap contributors

lon 7.09186 lat 52.31202 [nom. scale = 1 / 2500]

UTM: 32 U easting 370.00 km northing 5797.50 km
UTM-Grid-width = 100m

lon 7 10164 lat 52 31606

pdfman 20221122 182040 BB test 7 13099 52 2958 356.pdf

Nordhorne Weg

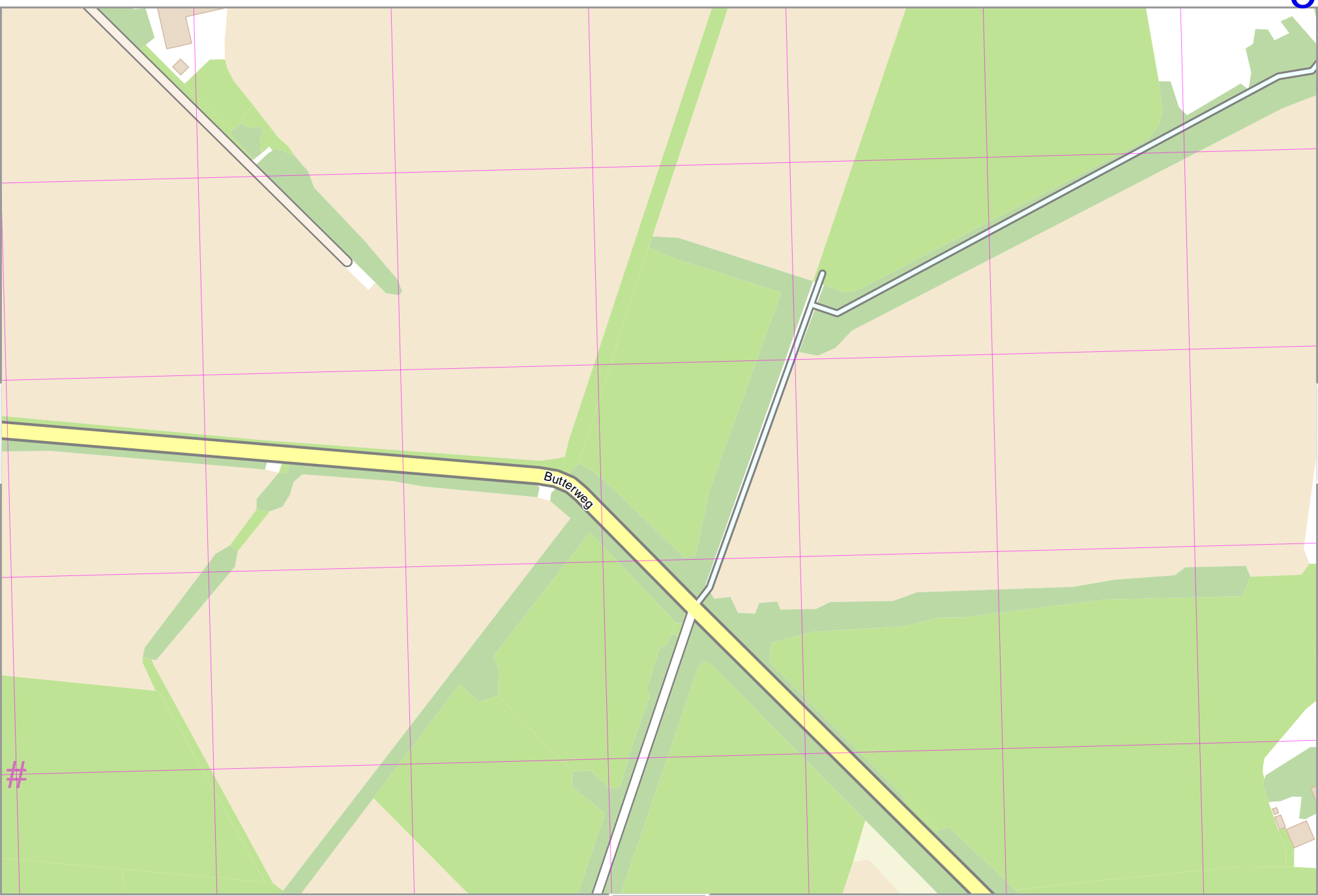
Fahlstiege

16

BB_test

Map data © OpenStreetMap contributors

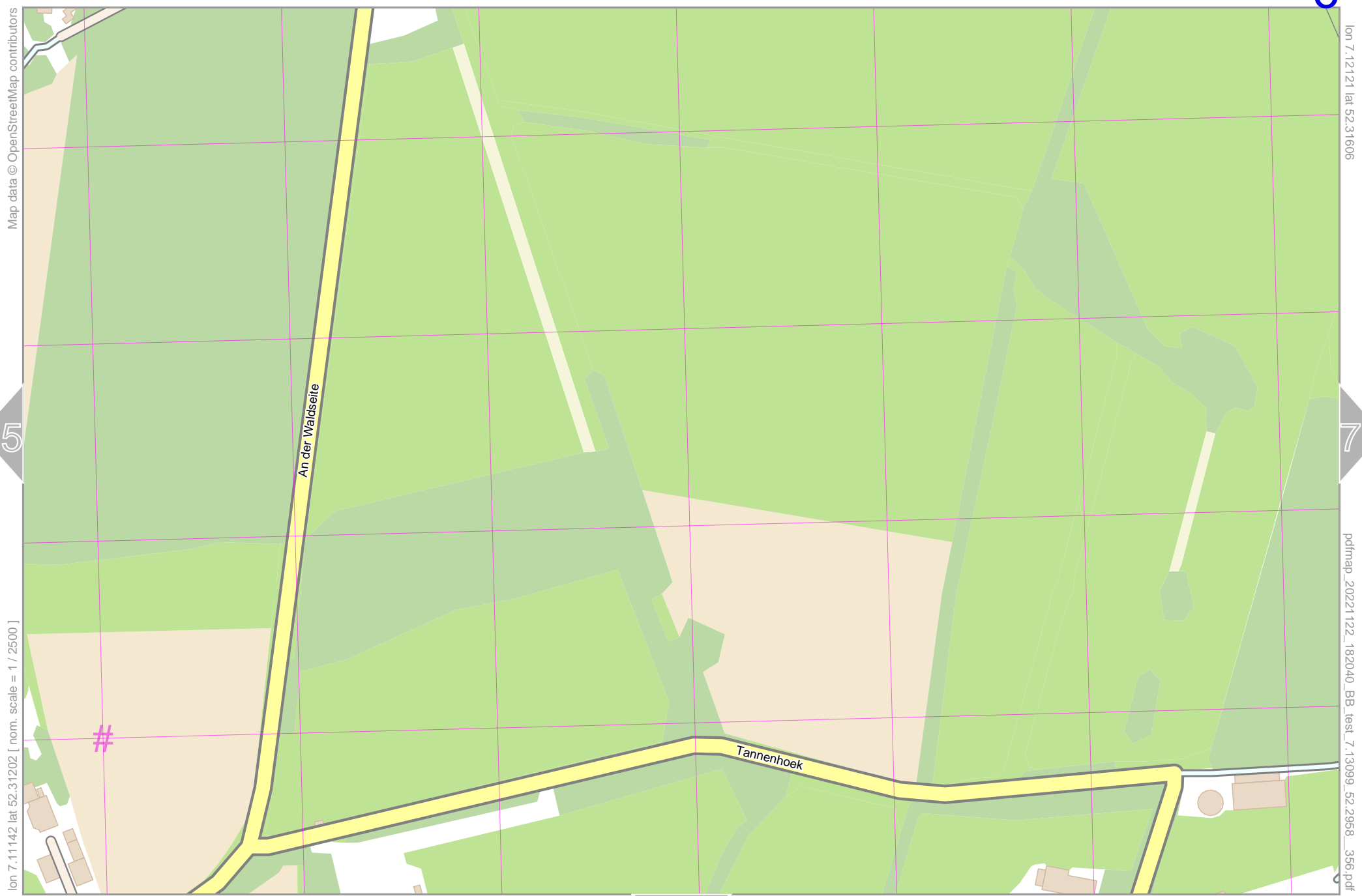
lon 7.10164 lat 52.31202 [nom. scale = 1 / 2500]



lon 7.11142 lat 52.31606

pdfmap_20221122_182040_BB_test_7.13099_52.2958_356.pdf

UTM: 32 U easting 370.60 km northing 5797.50 km
UTM-Grid-width = 100m



Map data © OpenStreetMap contributors

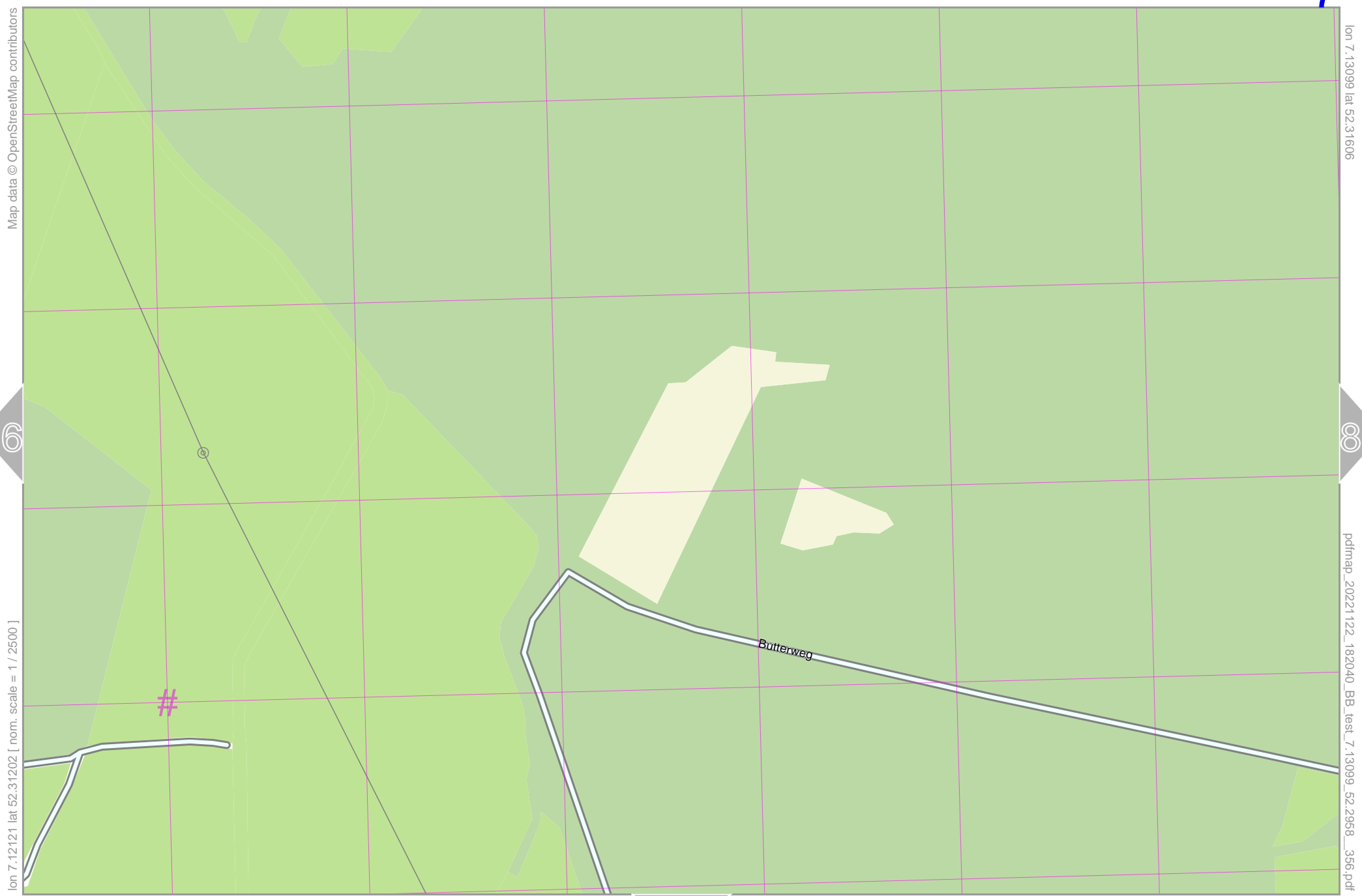
lon 7.11142 lat 52.31202 [nom. scale = 1 / 2500]

lon 7.12121 lat 52.31606

pdfmap_20221122_182040_BB_test_7.13099_52.2958_356.pdf

UTM: 32 U easting 371.30 km northing 5797.50 km
UTM-Grid-width = 100m

BB_test



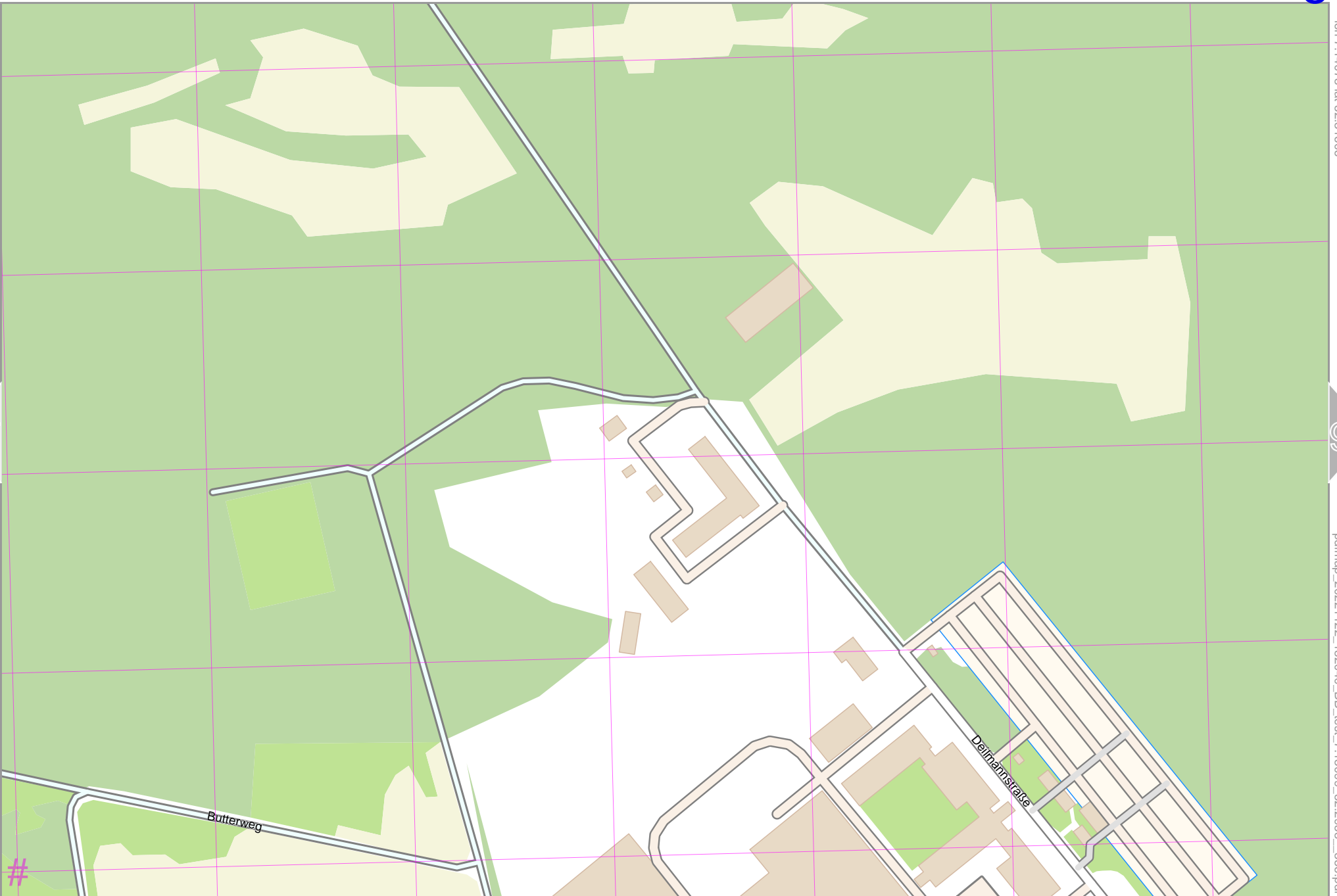
Map data © OpenStreetMap contributors

lon 7.13099 lat 52.31606

pdfmap_20221122_182040_BB_test_7.13099_52.2958_356.pdf

lon 7.12121 lat 52.31202 [nom. scale = 1 / 2500]

UTM: 32 U easting 372.00 km northing 5797.50 km
UTM-Grid-width = 100m



BB_test

Map data © OpenStreetMap contributors

lon 7.15056 lat 52.31606

lon 7.14078 lat 52.31202 [nom. scale = 1 / 2500]

pdfmap_20221122_182040_BB_test_7.13099_52.2958_356.pdf

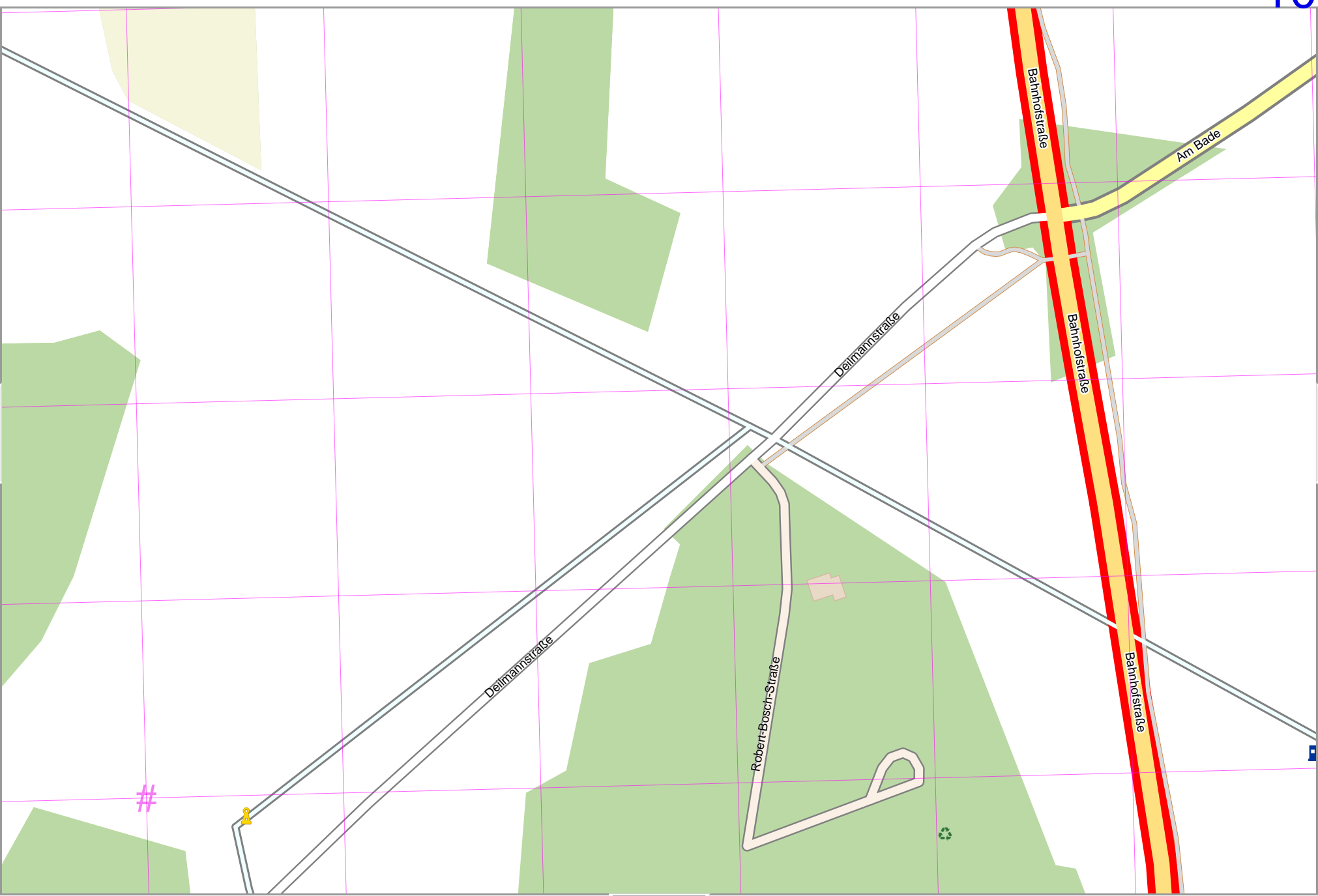
#

UTM: 32 U easting 373.30 km northing 5797.40 km
UTM-Grid-width = 100m

BB_test

Map data © OpenStreetMap contributors

lon 7.15056 lat 52.31202 [nom. scale = 1 / 2500]

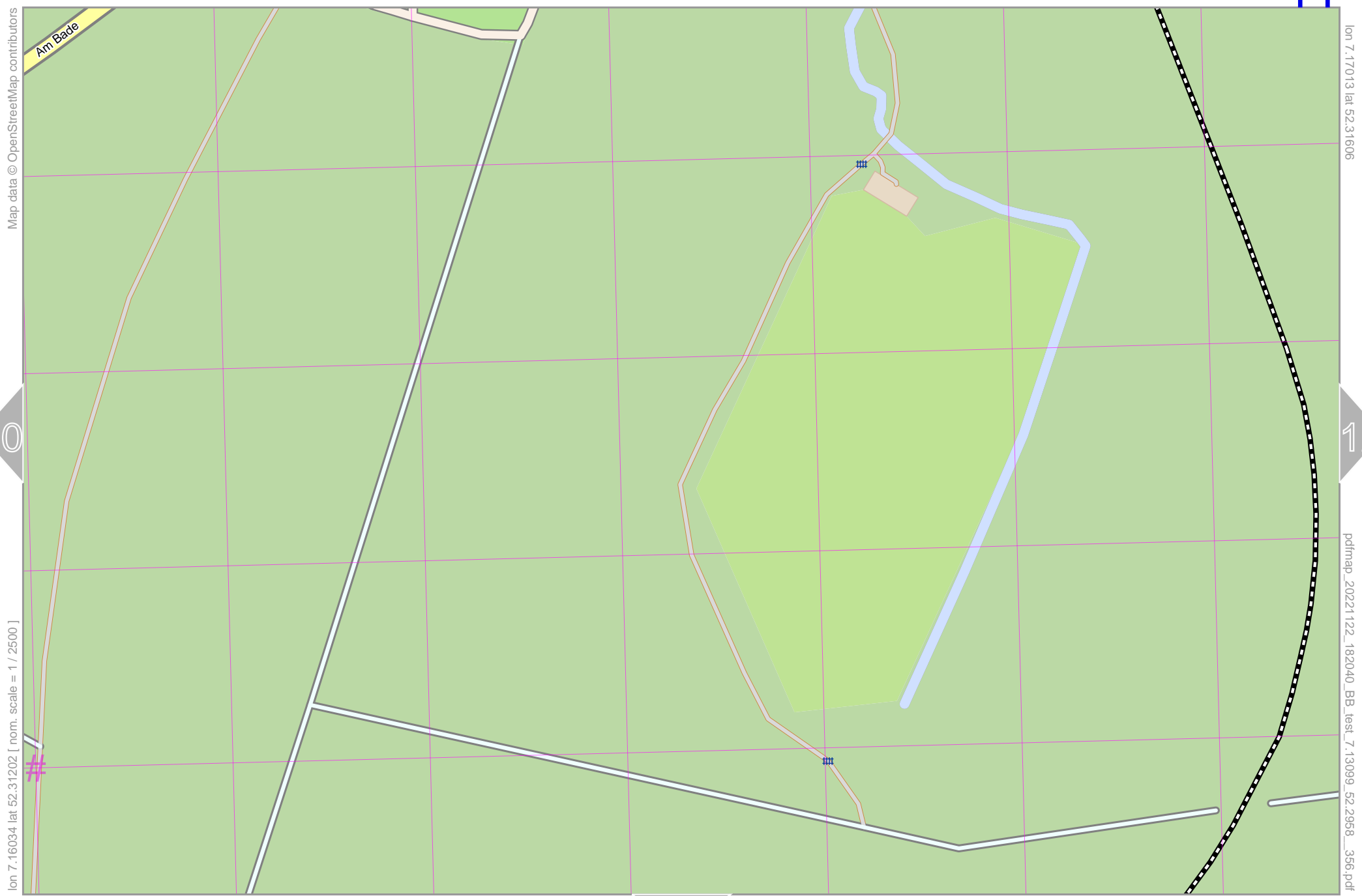


lon 7.16034 lat 52.31606

pdfmap, 20221122_182040_BB_test_7.13099_52.2958_356.pdf

UTM: 32 U easting 374.00 km northing 5797.40 km
UTM-Grid-width = 100m

BB_test



Map data © OpenStreetMap contributors

lon 7.17013 lat 52.31606

pdfmap_20221122_182040_BB_test_7.13099_52.2958_356.pdf

lon 7.16034 lat 52.31202 [nom. scale = 1 / 2500]

UTM: 32 U easting 374.60 km northing 5797.40 km
UTM-Grid-width = 100m

BB_test

Map data © OpenStreetMap contributors

lon 7.17991 lat 52.31606

pdfmap_20221122_182040_BB_test_7.13099_52.2958_356.pdf

lon 7.17013 lat 52.31202 [nom. scale = 1 / 2500]

11

13

24

#

UTM: 32 U easting 375.30 km northing 5797.40 km
UTM-Grid-width = 100m

BB_test

Map data © OpenStreetMap contributors
lon 7.17991 lat 52.31202 [nom. scale = 1 / 2500]

12

#

lon 7.18970 lat 52.31606
pdfmap_20221122_182040_BB_test_7.13099_52.2958_356.pdf

UTM: 32 U easting 376.00 km northing 5797.40 km
UTM-Grid-width = 100m

25

2

lon 7 08207 lat 52 31202

pdfman 20221122 182040 BB test 7 13099 52 2958 356 pdf

15

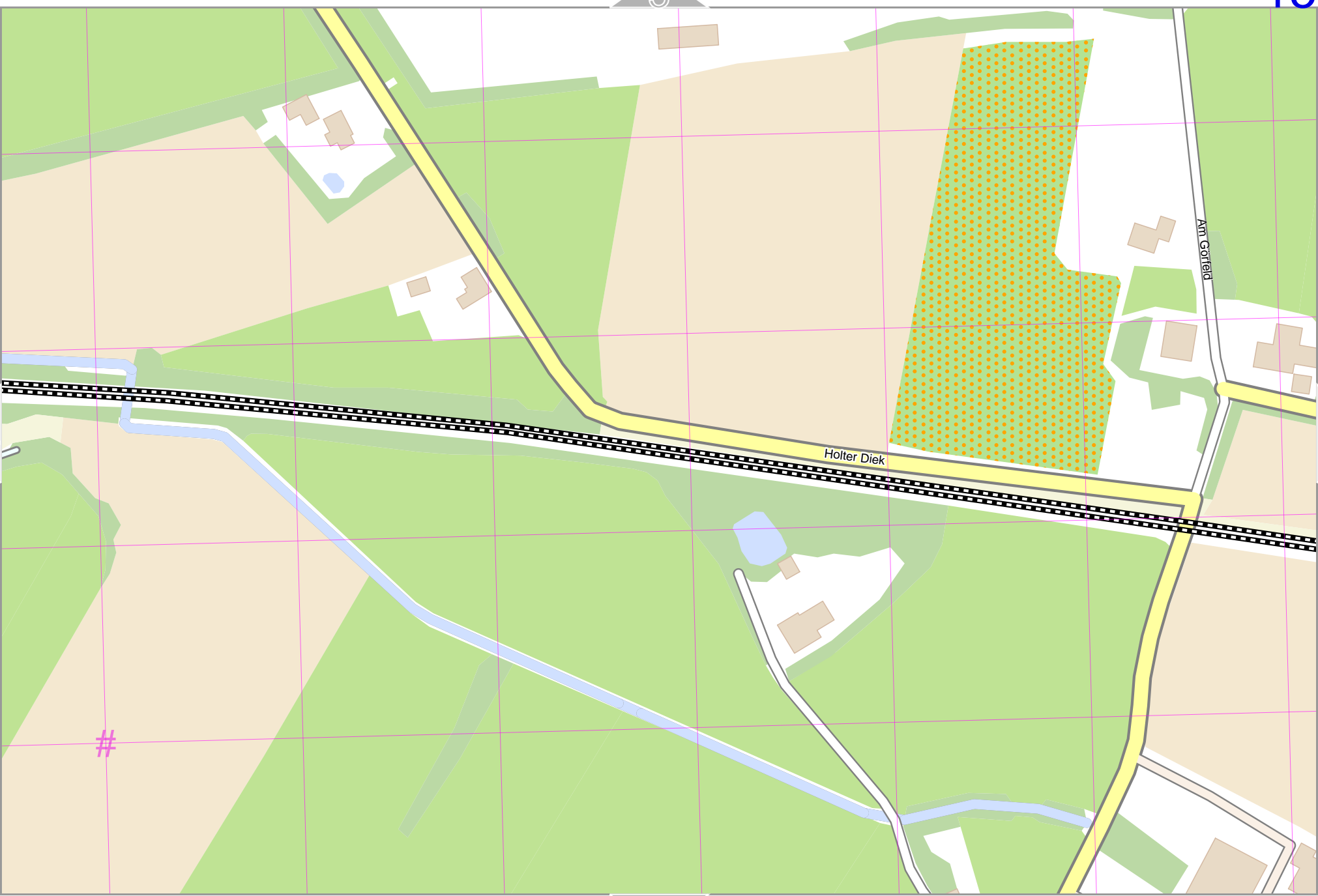
Westenberger Straße

26

 www.milvusmap.eu

#

UTM: 32 U easting 369.30 km northing 5797.10 km
UTM-Grid-width = 100m



#

Brüning Mersch

Nordhorner Weg

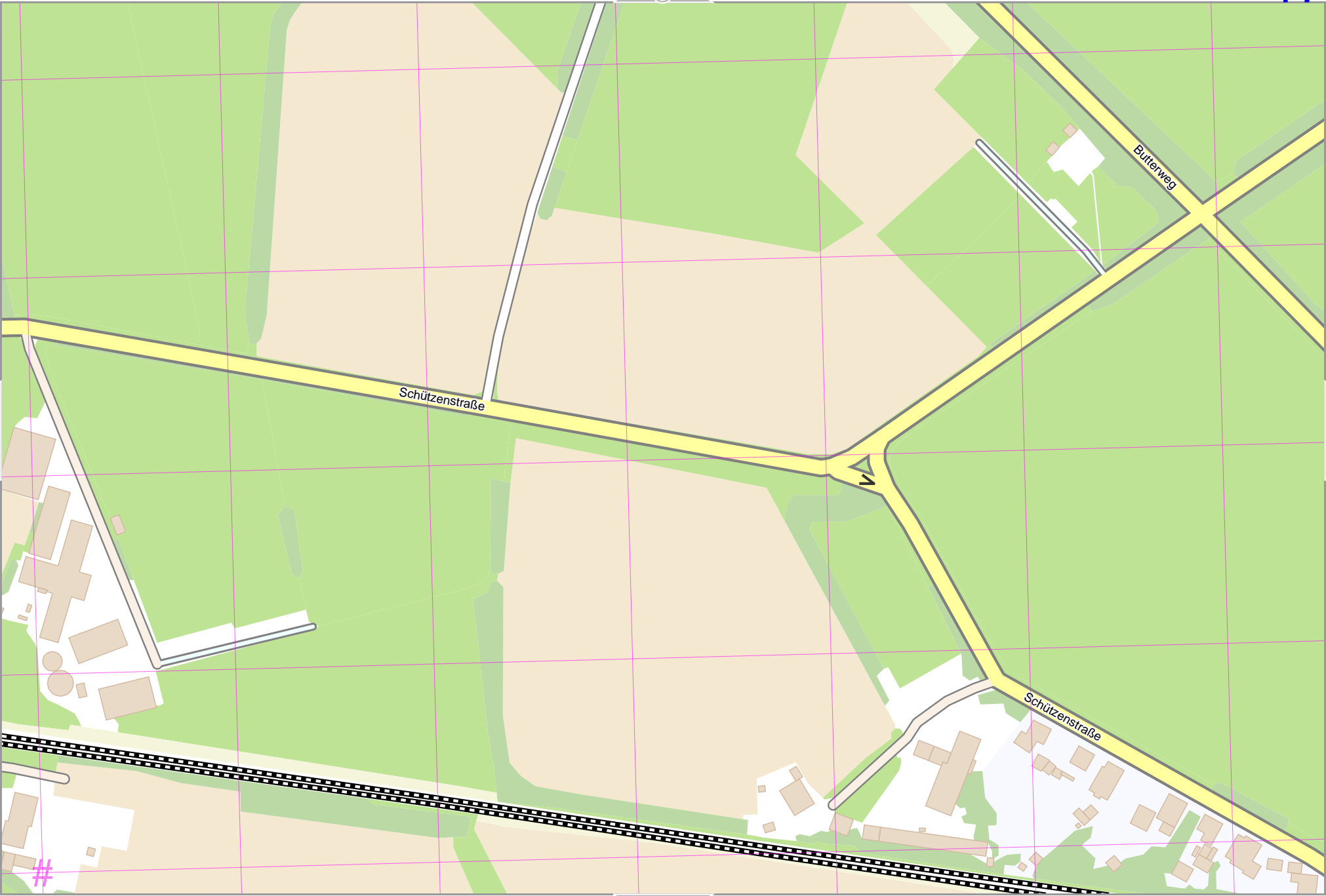
Schützenstraße

Map data © OpenStreetMap contributors

lon 7.11142 lat 52.31202

pdfmap_20221122_182040_BB_test_7.13099_52.2958_356.pdf

lon 7.10164 lat 52.30797 [nom. scale = 1 / 2500]



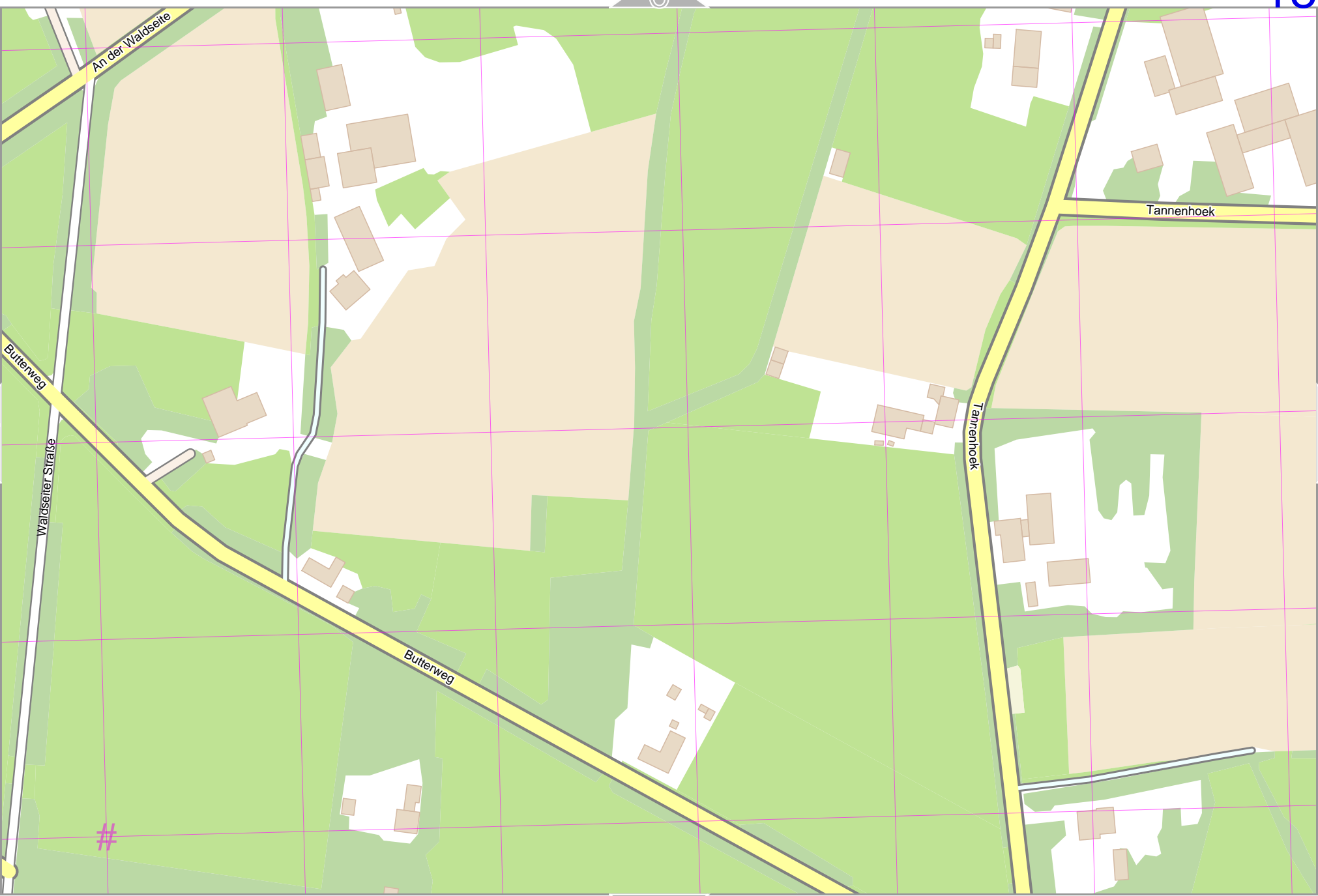
UTM: 32 U easting 370.60 km northing 5797.00 km
UTM-Grid-width = 100m

Map data © OpenStreetMap contributors

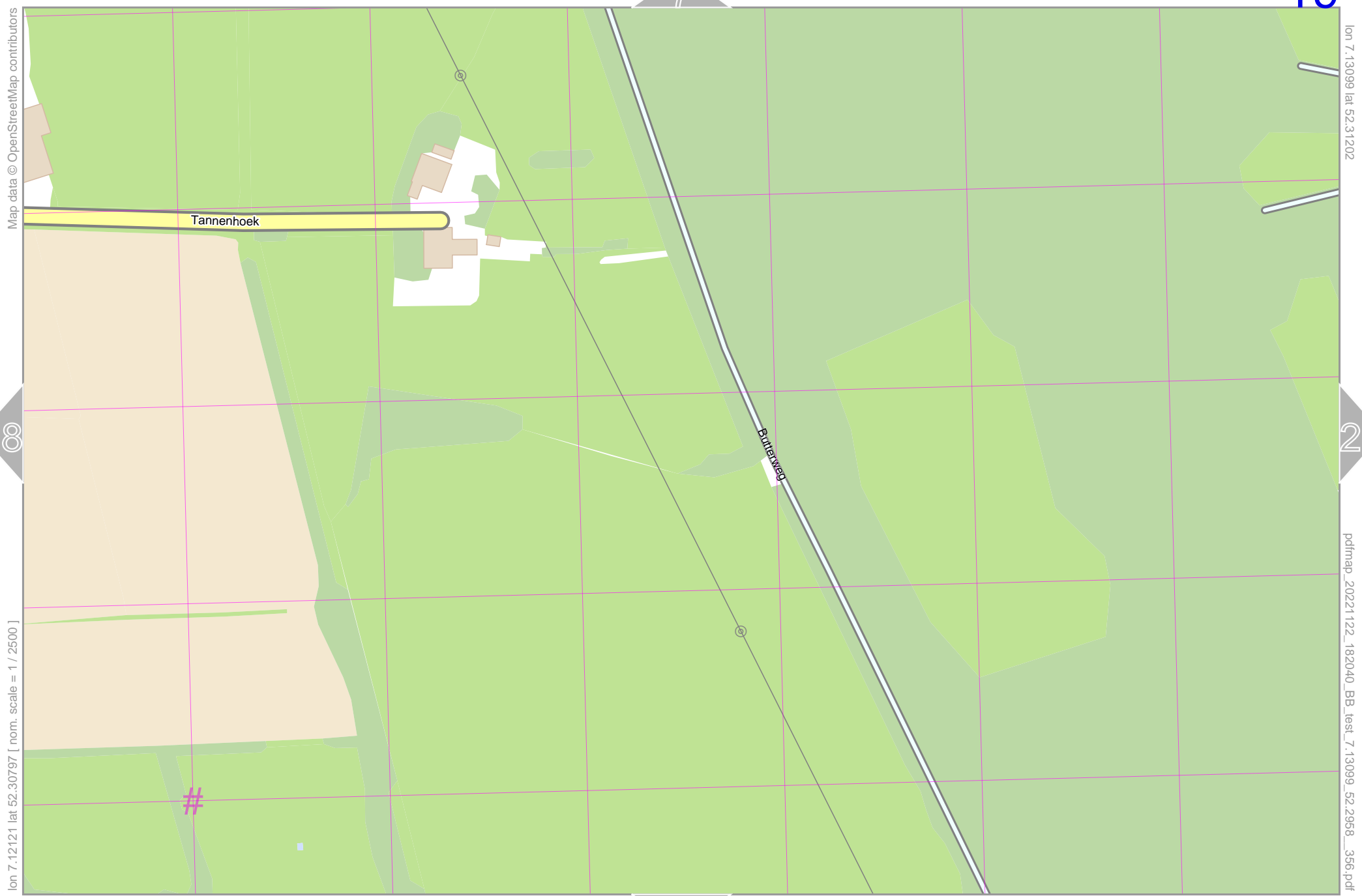
lon 7.12121 lat 52.31202

pdfmap_20221122_182040_BB_test_7.13099_52.2958_356.pdf

lon 7.11142 lat 52.30797 [nom. scale = 1 / 2500]



UTM: 32 U easting 371.30 northing 5797.00 km
UTM-Grid-width = 100m



UTM: 32 U easting 372.00 km northing 5797.00 km
UTM-Grid-width = 100m

Map data © OpenStreetMap contributors

lon 7.14078 lat 52.31202

pdfmap_20221122_182040_BB_test_7.13099_52.2958_356.pdf

lon 7.13099 lat 52.30797 [nom. scale = 1 / 2500]

#

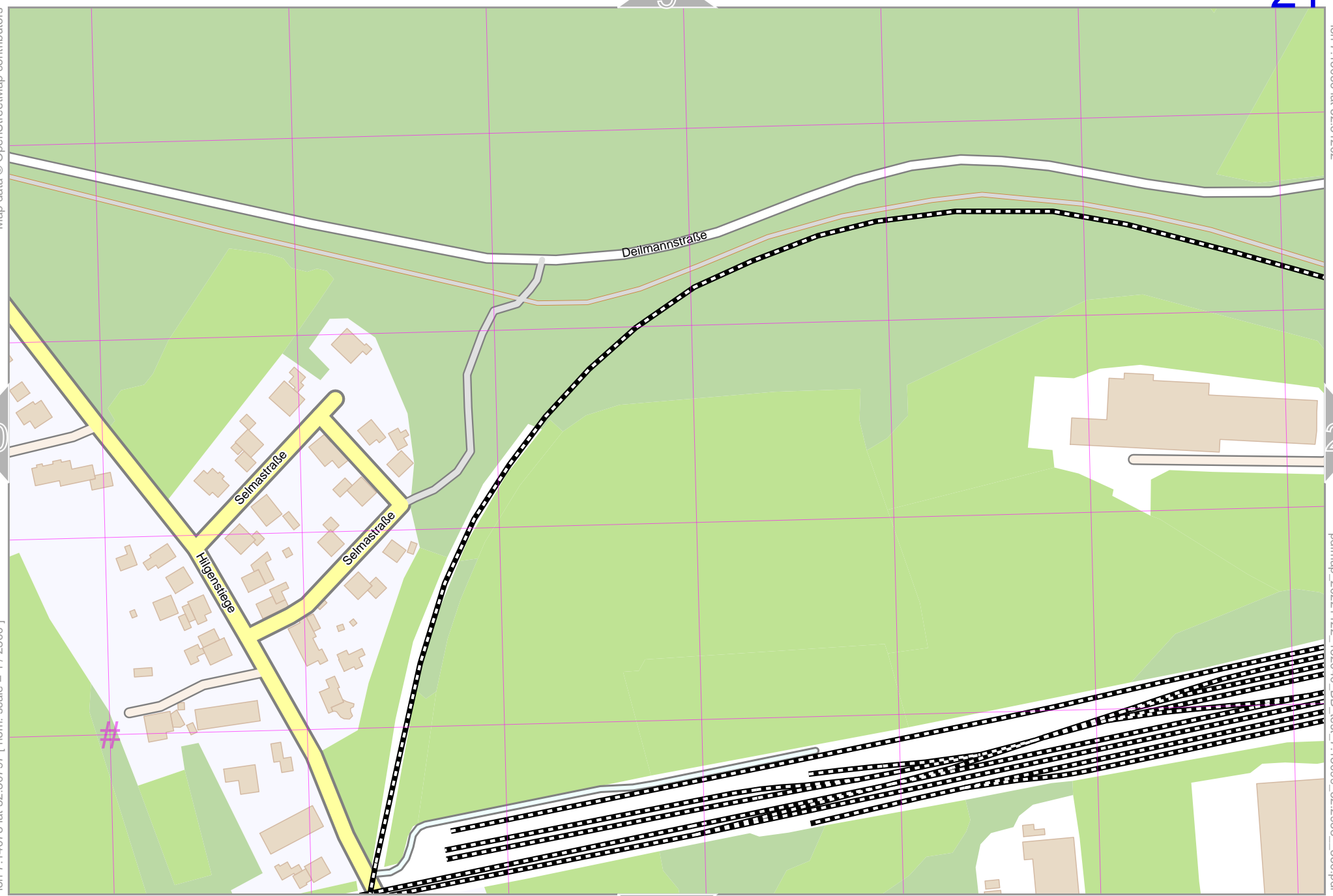
Map data © OpenStreetMap contributors

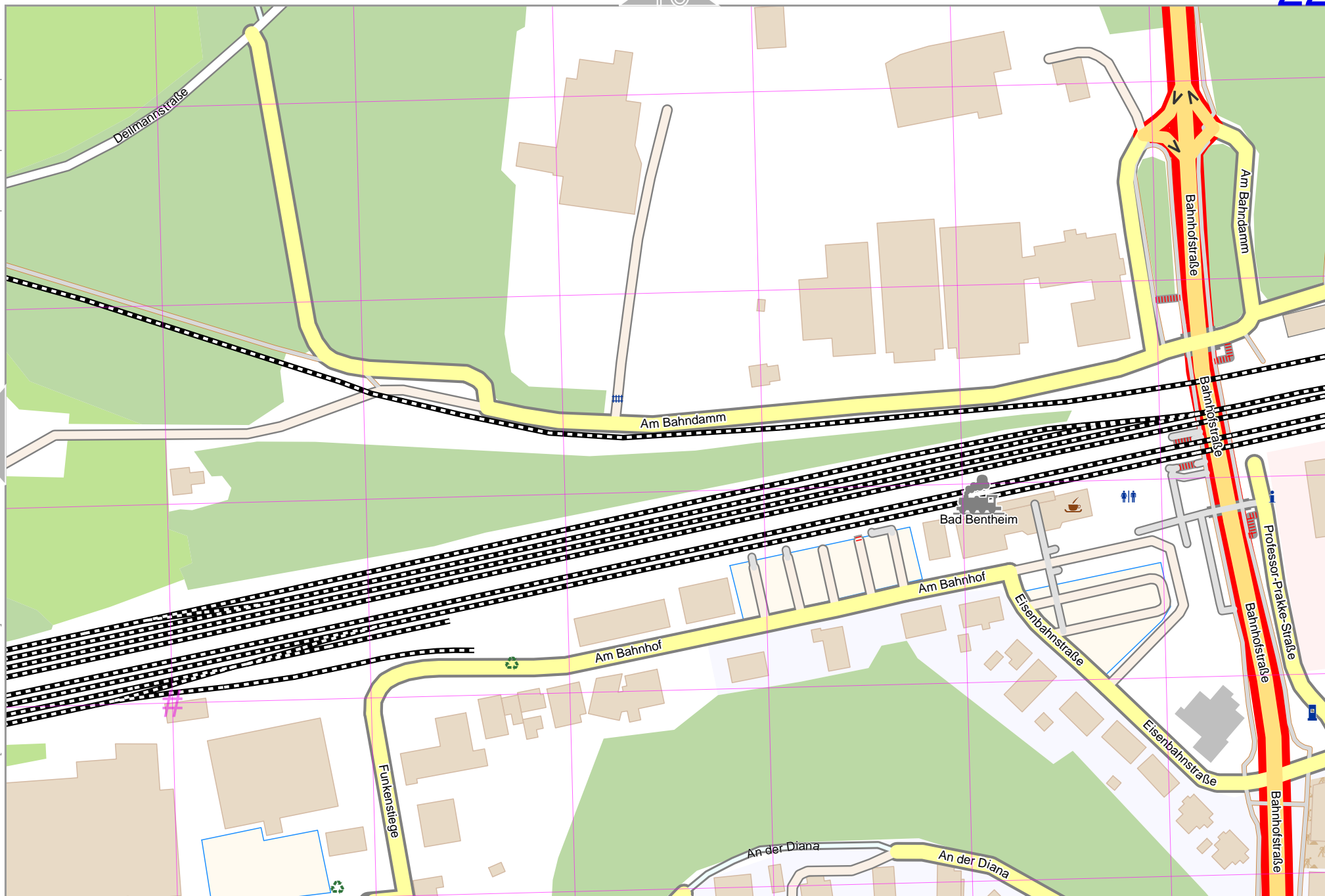
lon 7.15056 lat 52.31202

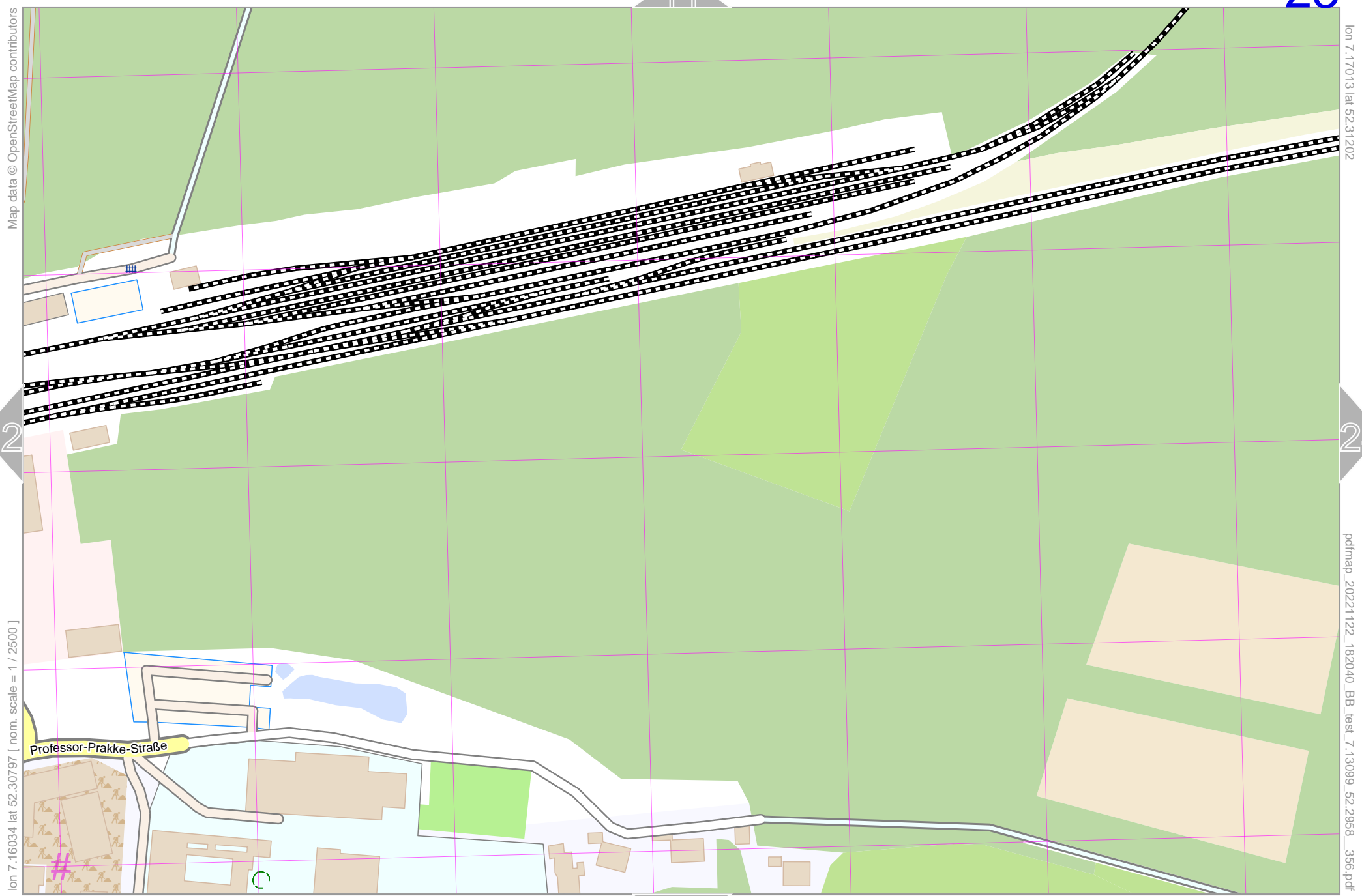
pdfmap_20221122_182040_BB_test_7.13099_52.2958_356.pdf

lon 7.14078 lat 52.30797 [nom. scale = 1 / 2500]

UTM: 32 U easting 373.30 km northing 5797.00 km
UTM-Grid-width = 100m



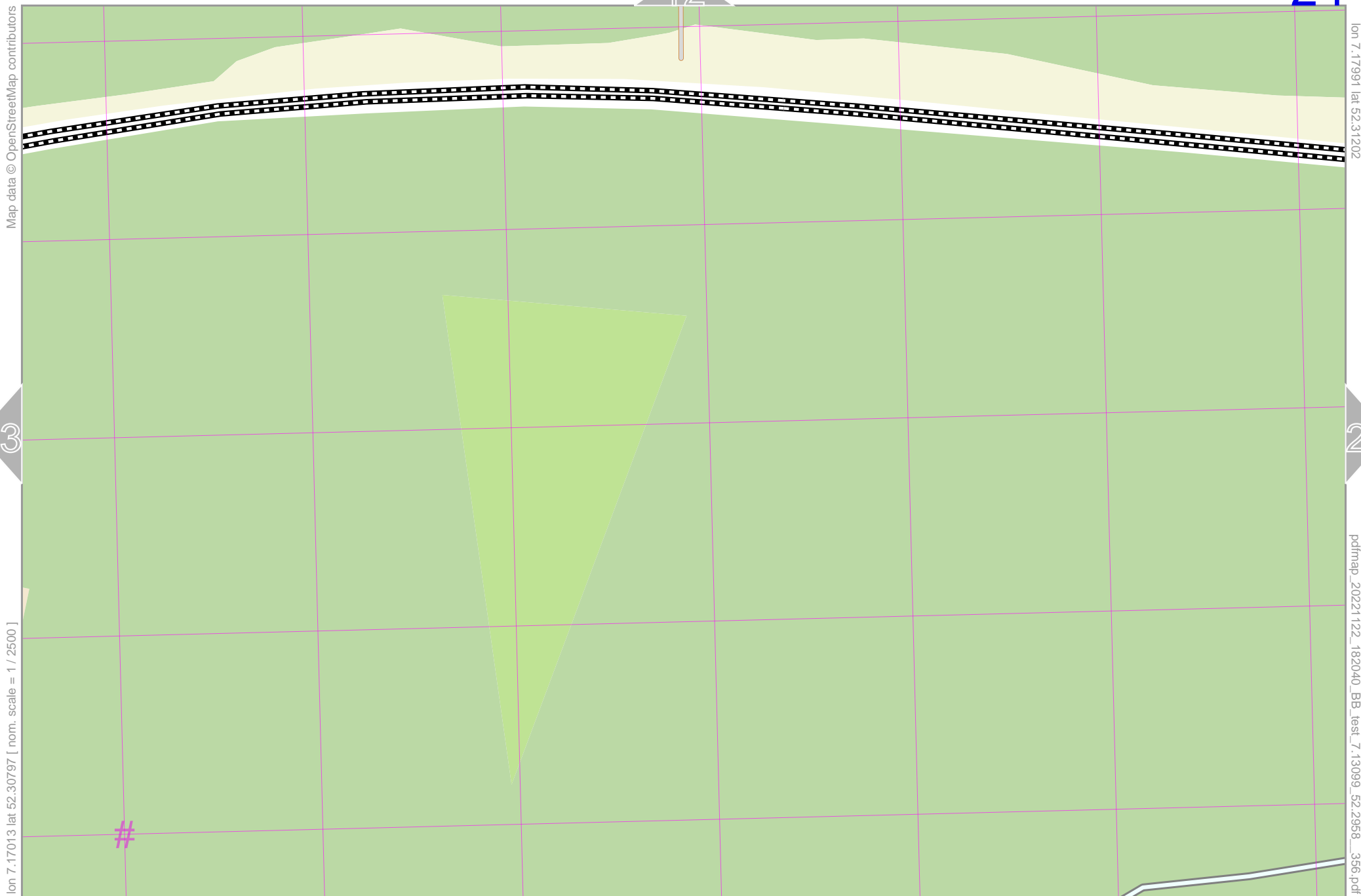




BB_test

24

12



#

36

25

23

UTM: 32 U easting 375.30 km northing 5796.90 km
UTM-Grid-width = 100m

BB_test

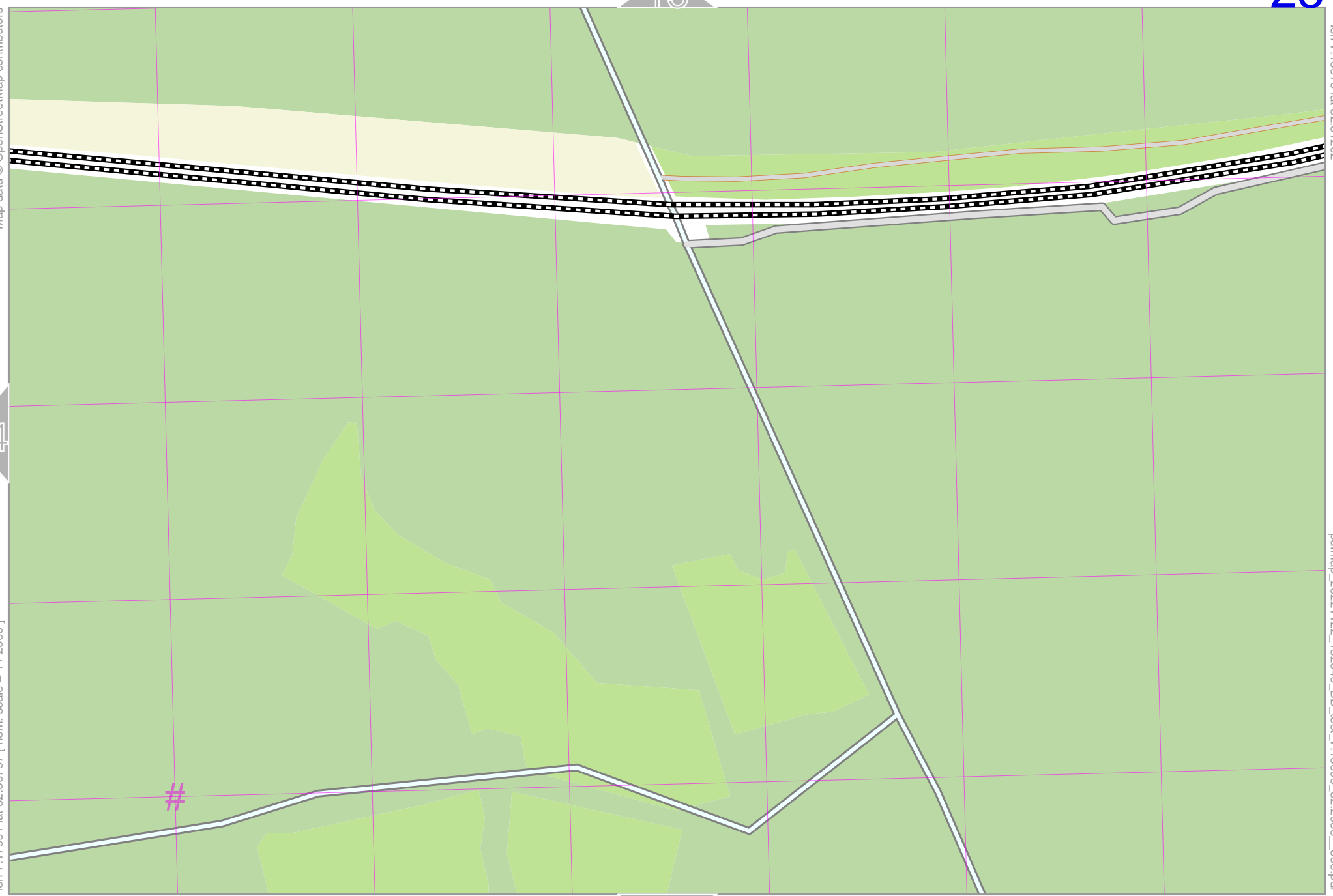
Map data © OpenStreetMap contributors

lon 7.17991 lat 52.30797 [nom. scale = 1 / 2500]

lon 7.18970 lat 52.31202

pdfmap_20221122_182040_BB_test_7.13099_52.2958_356.pdf

UTM: 32 U easting 376.00 km northing 5796.90 km
UTM-Grid-width = 100m



BB_test

26

14

lon 7.08207 lat 52.30797

Westenberger Straße

27

pdfmap_20221122_182040_BB_test_7.13099_52.2958_356.pdf

38

Map data © OpenStreetMap contributors

lon 7.07229 lat 52.30393 [nom. scale = 1 / 2500]

UTM: 32 U easting 368.60 km northing 5796.60 km
UTM-Grid-width = 100m

BB_test

15

27

Map data © OpenStreetMap contributors

lon 7.09186 lat 52.30797

26

28

lon 7.08207 lat 52.30393 [nom. scale = 1 / 2500]

pdfmap_20221122_182040_BB_test_7.13099_52.2958_356.pdf

Westenberger Straße

Holter Diek

Auf den Kühlen

Auf den Kühlen

Auf den Kühlen

Alter Kamp

An der Sägemühle

#

39

UTM: 32 U easting 369.30 km northing 5796.60 km
UTM-Grid-width = 100m

BB_test

16

28

Map data © OpenStreetMap contributors

lon 7.10164 lat 52.30797

27

29

lon 7.09186 lat 52.30393 [nom. scale = 1 / 2500]

pdfmap_20221122_182040_BB_test_7.13099_52.2958_356.pdf

UTM: 32 U easting 370.00 km northing 5796.60 km
UTM-Grid-width = 100m

40



BB_test

29

Map data © OpenStreetMap contributors

lon 7.11142 lat 52.30797

pdfmap_20221122_182040_BB_test_7.13099_52.2958_356.pdf

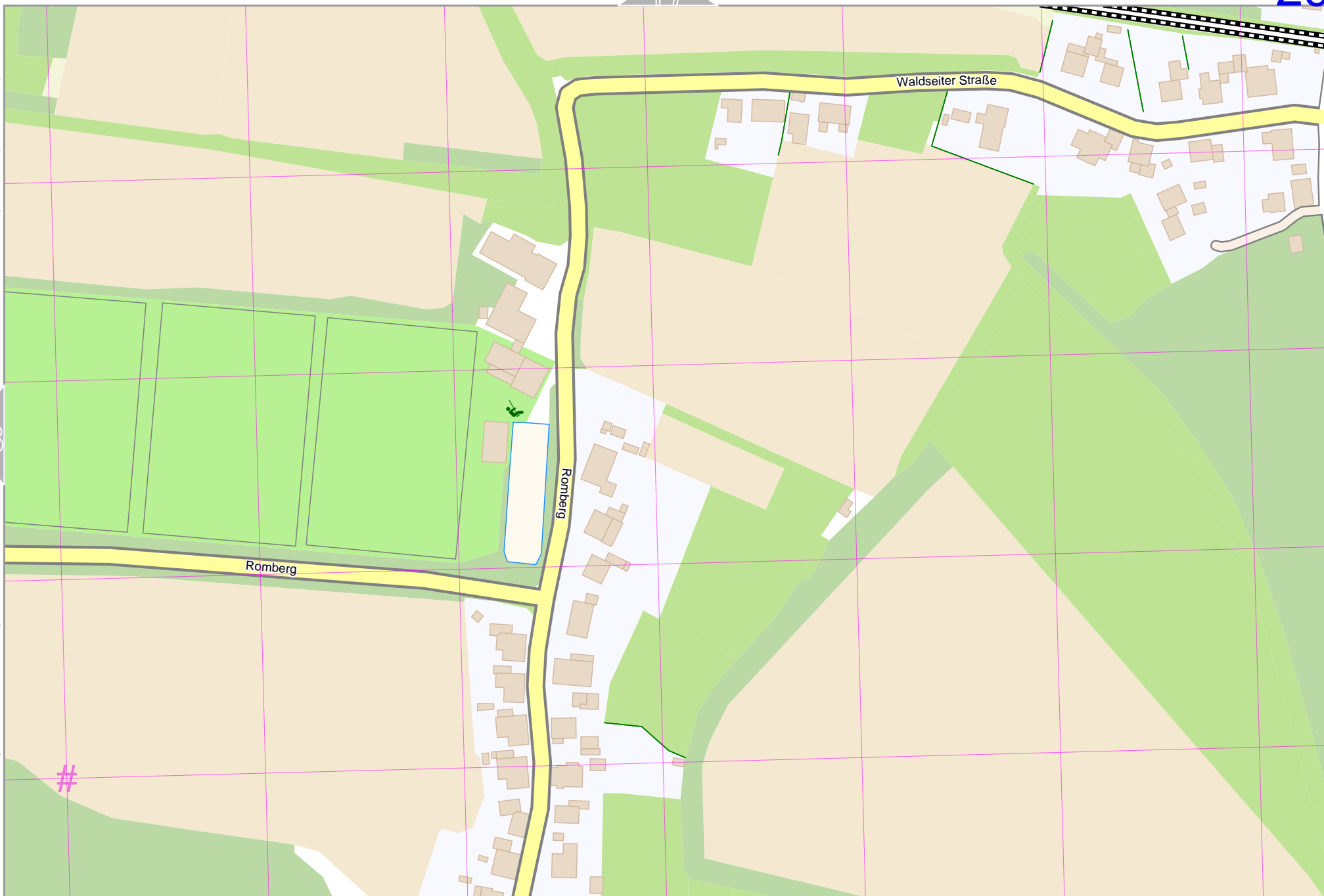
lon 7.10164 lat 52.30393 [nom. scale = 1 / 2500]

28

30

17

41



UTM: 32 U easting 370.60 km northing 5796.60 km
UTM-Grid-width = 100m

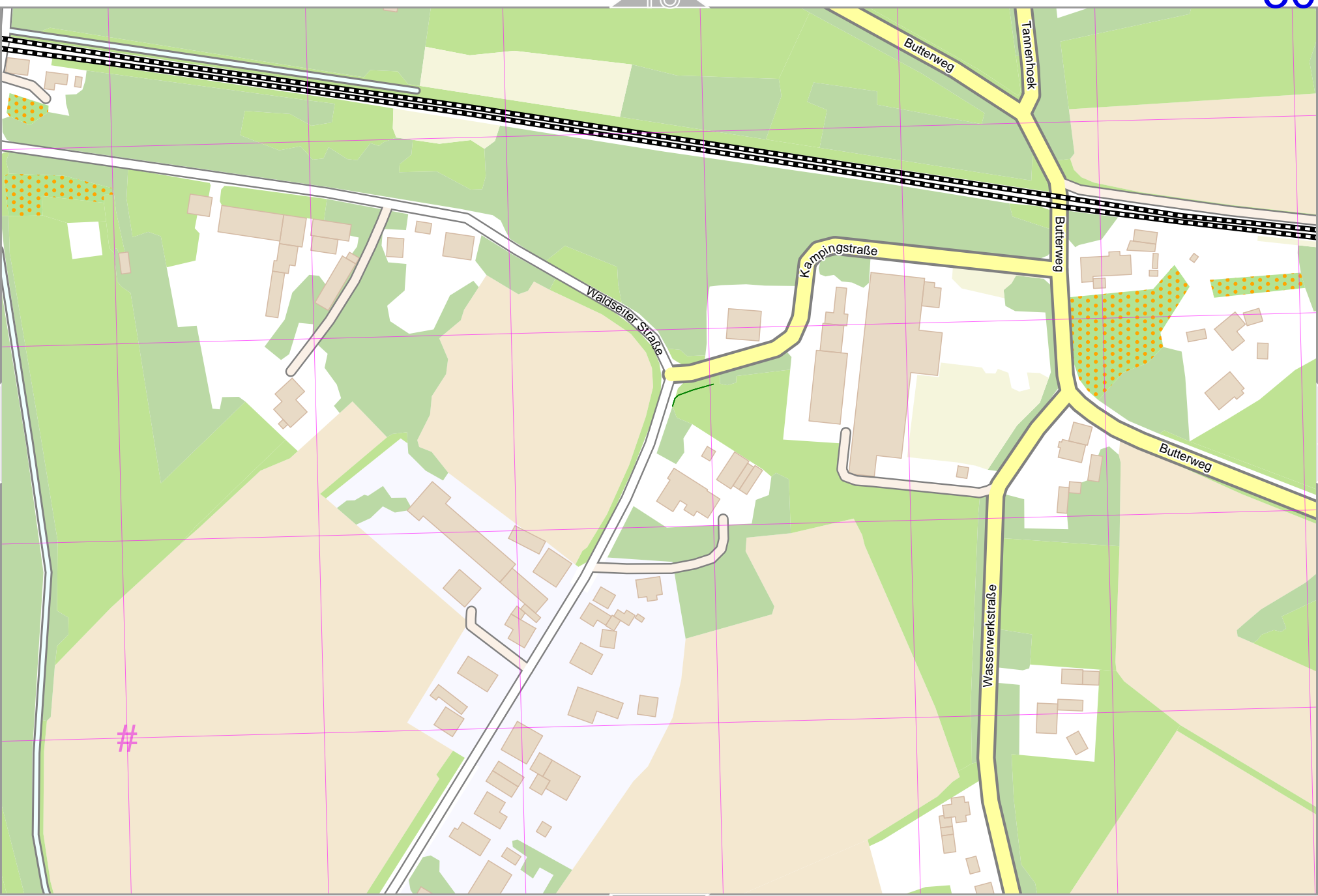
BB_test

Map data © OpenStreetMap contributors

lon 7.11142 lat 52.30393 [nom. scale = 1 / 2500]

lon 7.12121 lat 52.30797

pdfmap_20221122_182040_BB_test_7.13099_52.2958_356.pdf



UTM: 32 U easting 371.30 km northing 5796.60 km
UTM-Grid-width = 100m

BB_test

19

31

Map data © OpenStreetMap contributors

lon 7.13099 lat 52.30797

30

32

lon 7.12121 lat 52.30393 [nom. scale = 1 / 2500]

pdfmap, 20221122, 182040, BB_test, 7.13099, 52.2958, 356.pdf

Butterweg

Butterweg

Butterweg

Gut Langen

43

UTM: 32 U easting 372.00 km northing 5796.60 km
UTM-Grid-width = 100m

BB_test

32

20

Map data © OpenStreetMap contributors

lon 7.14078 lat 52.30797

31

33

lon 7.13099 lat 52.30393 [nom. scale = 1 / 2500]

pdfmap_20221122_182040_BB_test_7.13099_52.2958_356.pdf

UTM: 32 U easting 372.60 km northing 5796.50 km
UTM-Grid-width = 100m

44



BB_test

33

21

Map data © OpenStreetMap contributors

lon 7.15056 lat 52.30797

32

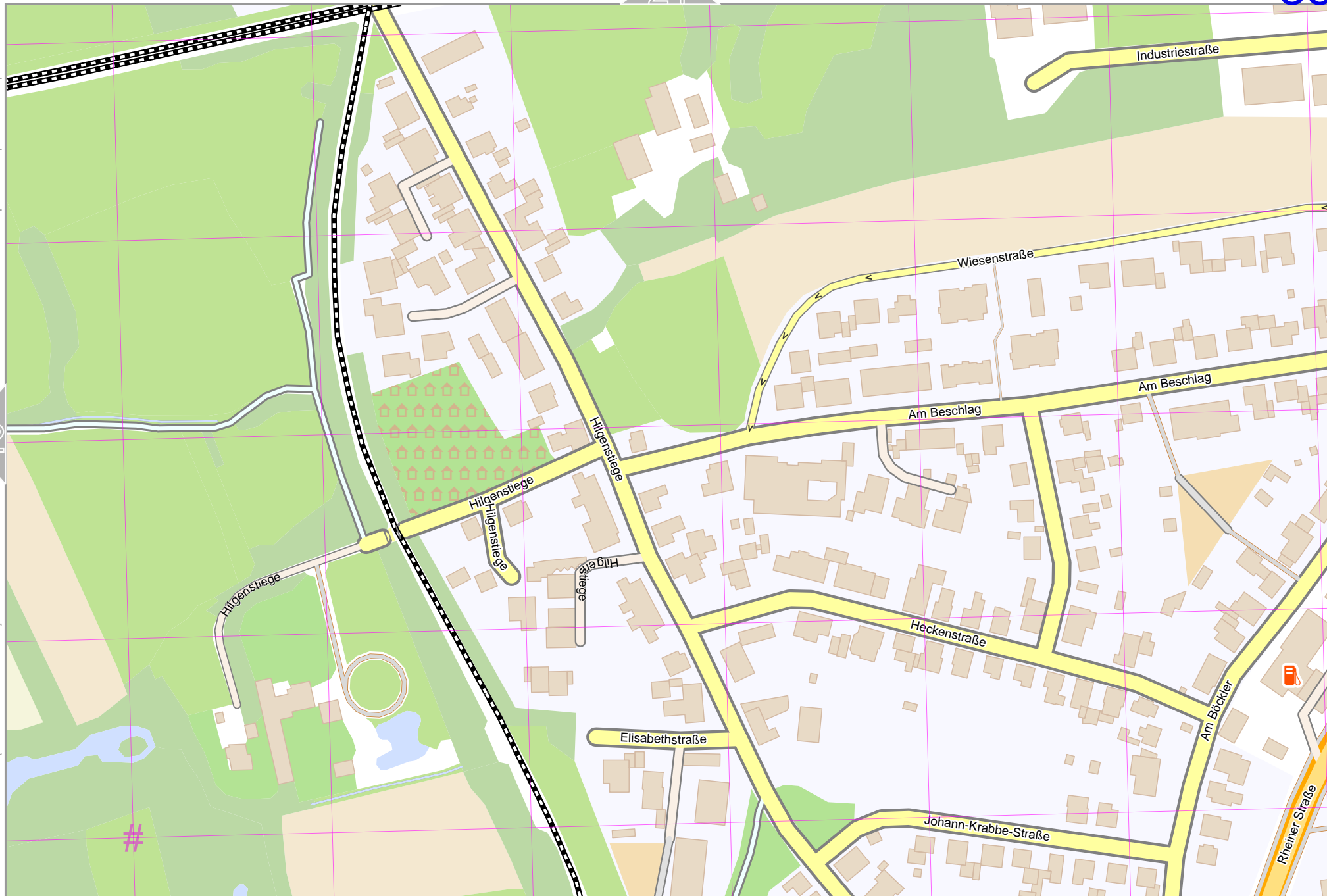
34

lon 7.14078 lat 52.30393 [nom. scale = 1 / 2500]

pdfmap, 20221122, 182040, BB_test, 7.13099, 52.2958, 356.pdf

UTM: 32 U easting 373.30 km northing 5796.50 km
UTM-Grid-width = 100m

45



BB_test

34

22

Map data © OpenStreetMap contributors

lon 7.16034 lat 52.30797

pdfmap, 20221122, 182040_BB_test_7.13099_52.2958_356.pdf

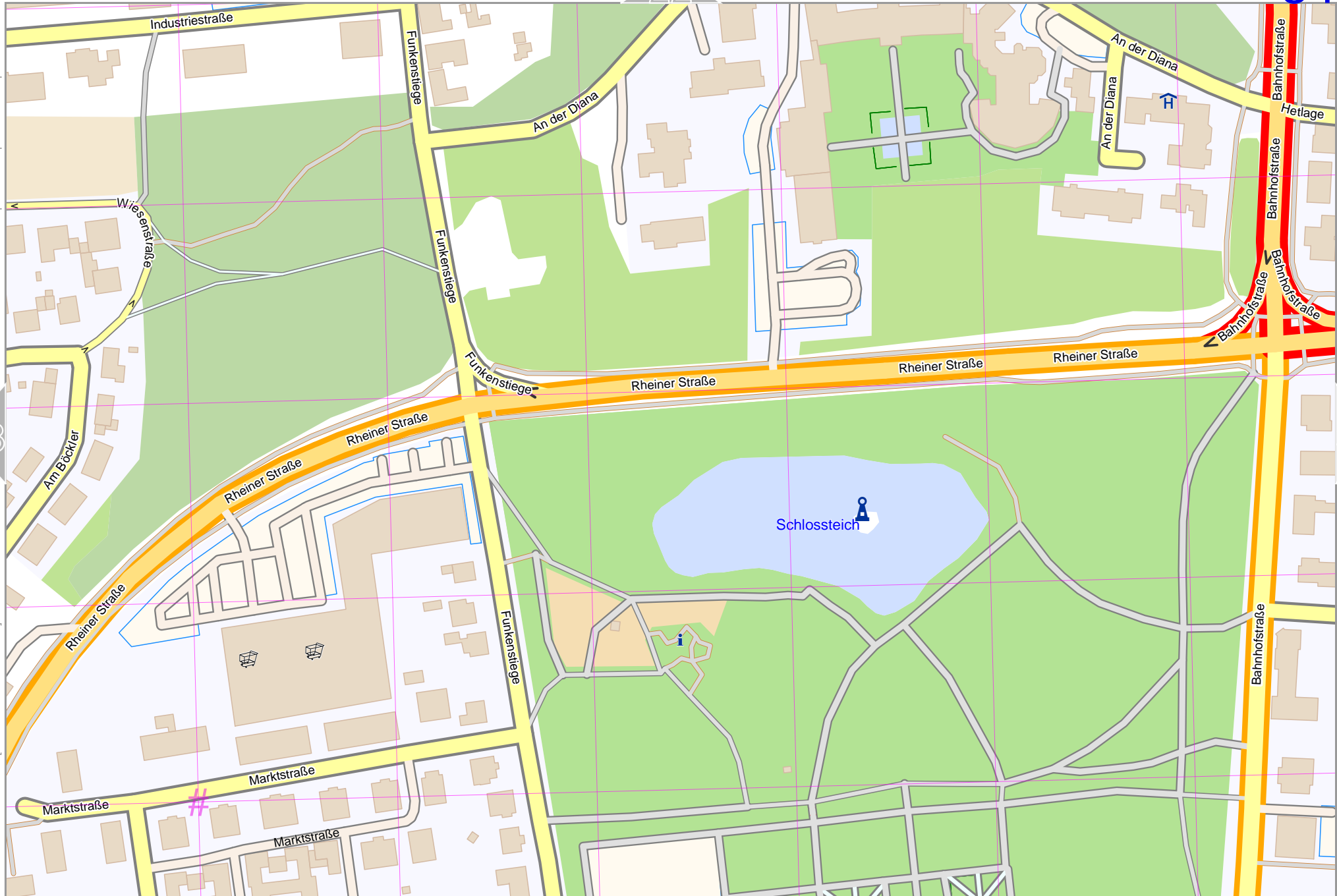
lon 7.15056 lat 52.30393 [nom. scale = 1 / 2500]

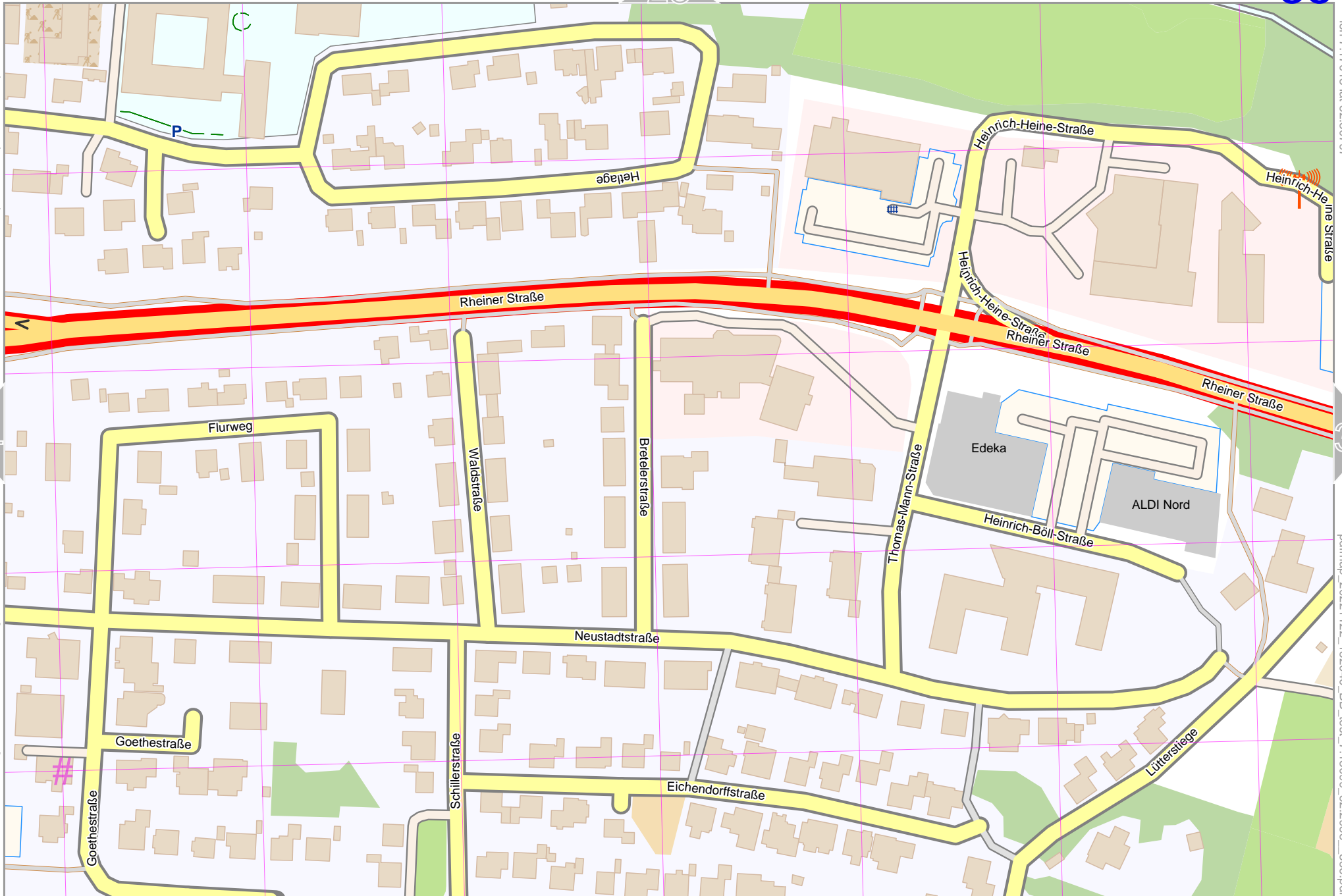
33

35

46

UTM: 32 U easting 374.00 km northing 5796.50 km
UTM-Grid-width = 100m





BB_test

24

36

Map data © OpenStreetMap contributors

lon 7.17991 lat 52.30797

35

37

Lüterstiege

Rheiner Straße

Im Vogelsang

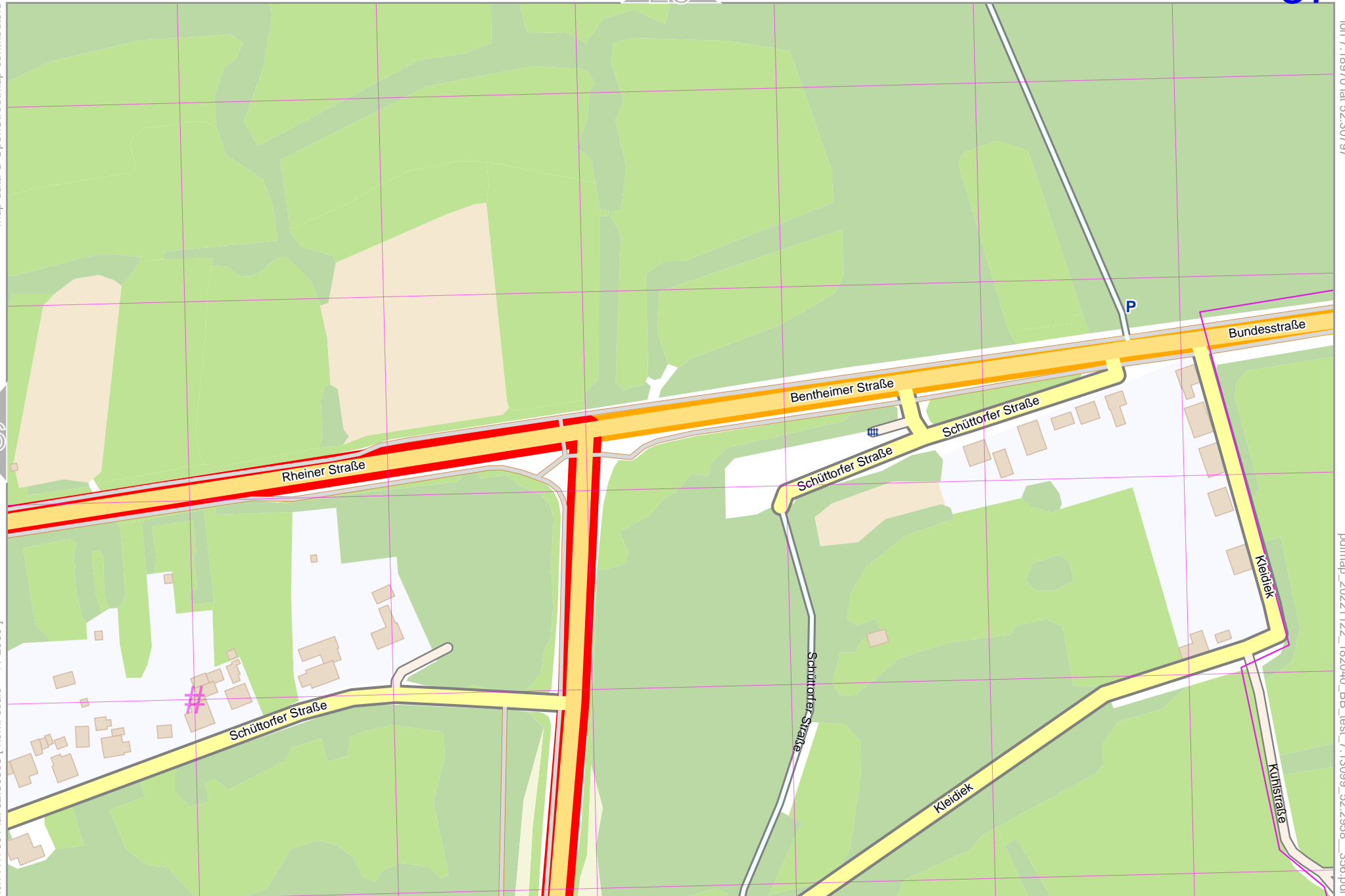
Schütterer Straße

lon 7.17013 lat 52.30393 [nom. scale = 1 / 2500]

pdfmap, 20221122, 182040_BB_test_7.13099_52.2958_356.pdf

48

UTM: 32 U easting 375.30 km northing 5796.50 km
UTM-Grid-width = 100m



BB_test

38

26

lon 7.08207 lat 52.30393

Map data © OpenStreetMap contributors

lon 7.07229 lat 52.29988 [nom. scale = 1 / 2500]

39

pdfmap_20221122_182040_BB_test_7.13099_52.2958_356.pdf

Hengeloer Straße

Oldenzaaler Straße

#

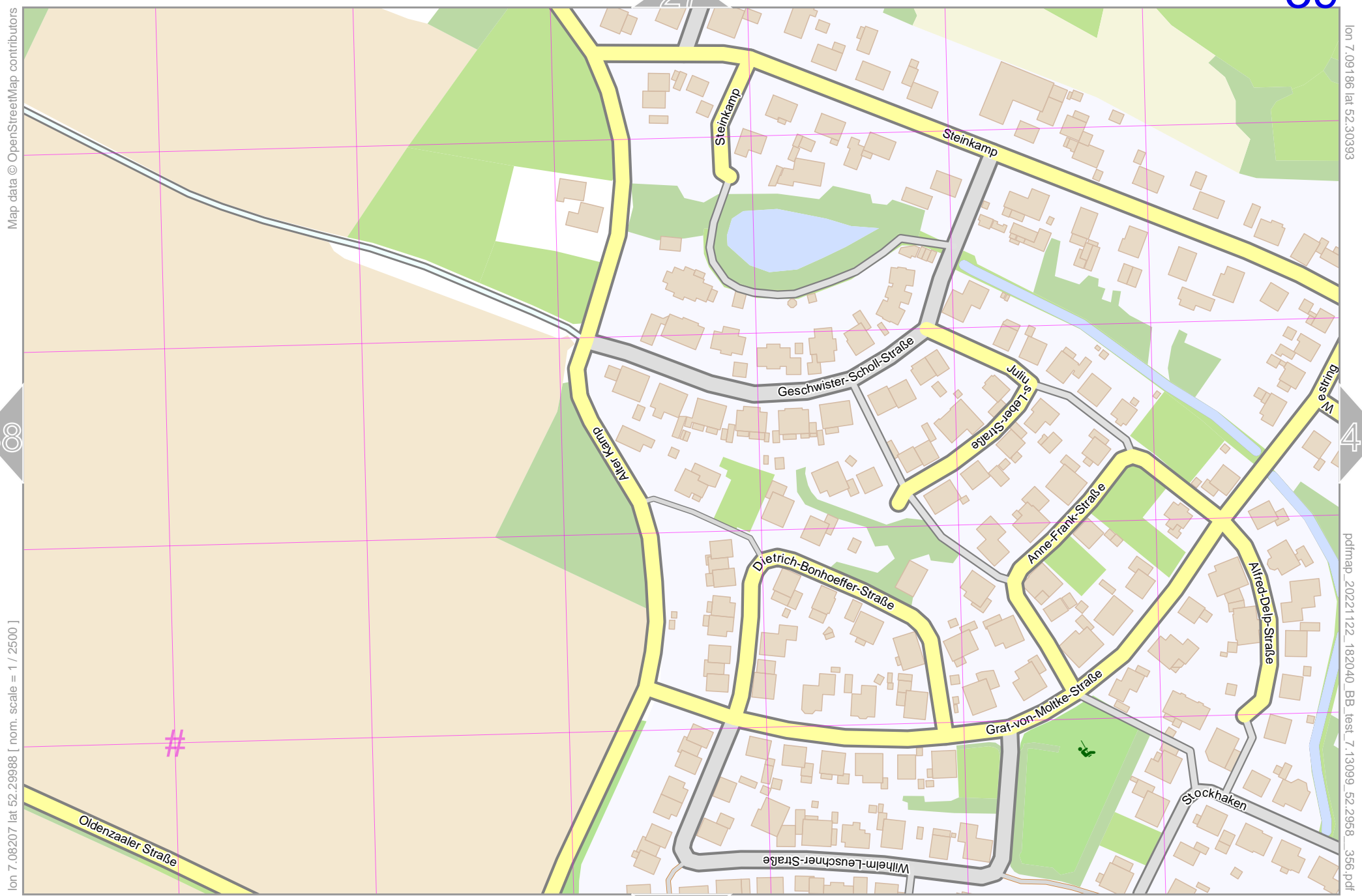
50

UTM: 32 U easting 368.60 km northing 5796.20 km
UTM-Grid-width = 100m



www.milvusmap.eu





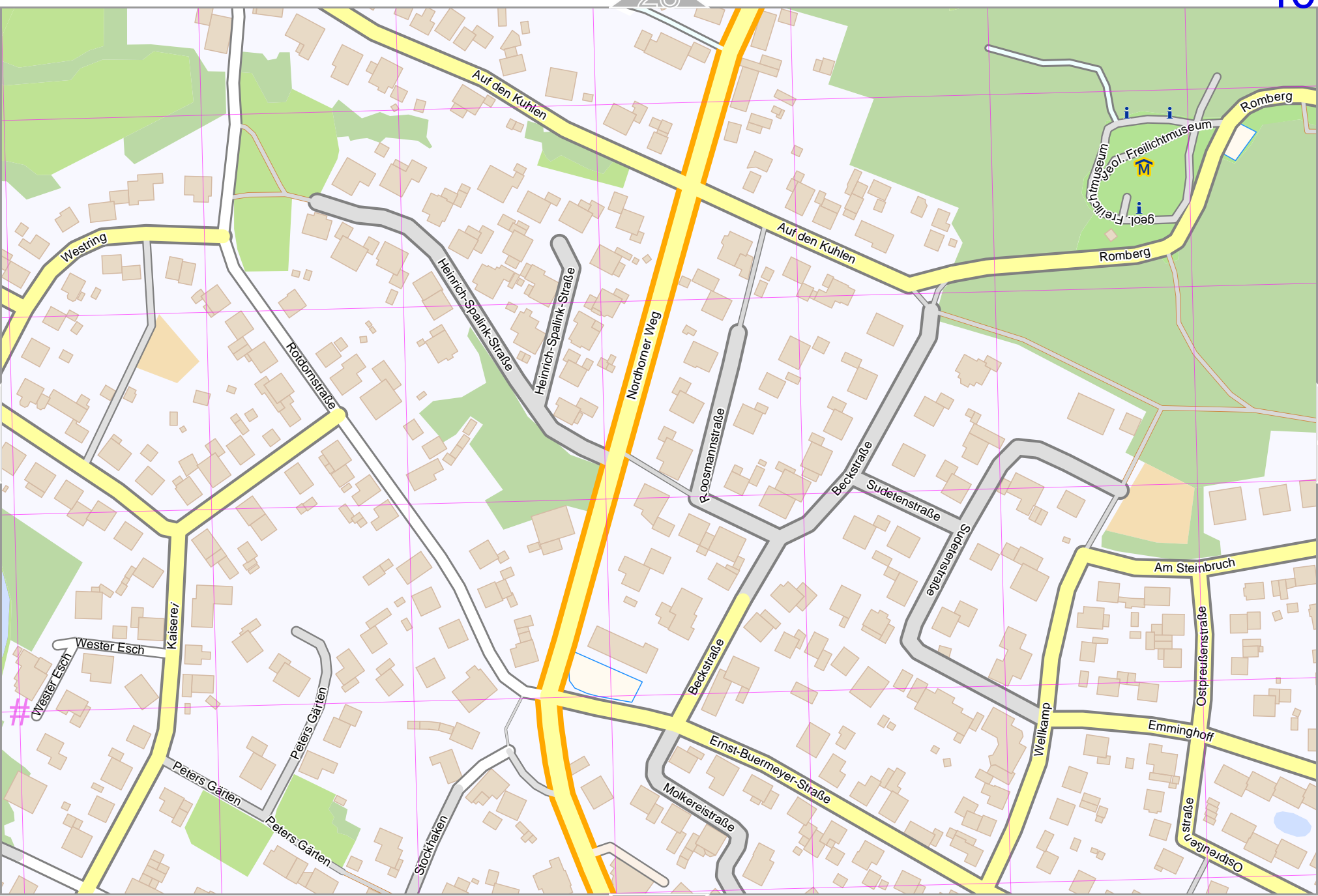
Map data © OpenStreetMap contributors

lon 7.08207 lat 52.29988 [nom. scale = 1 / 2500]

lon 7.09186 lat 52.30393

pdfmap, 20221122, 182040, BB_test, 7.13099, 52.29988, 356.pdf

UTM: 32 U easting 369.30 km northing 5796.20 km
UTM-Grid-width = 100m



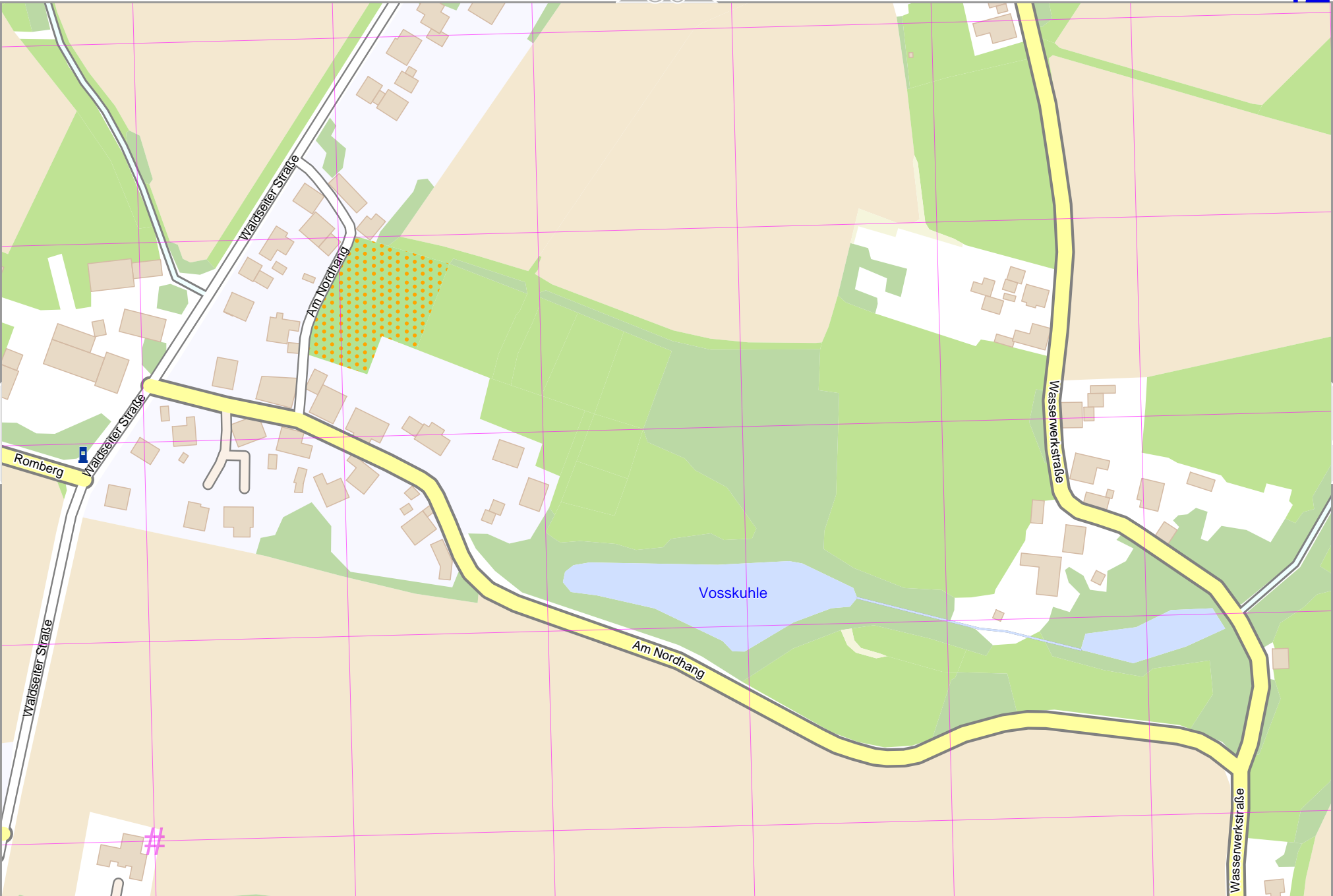


Map data © OpenStreetMap contributors

lon 7.12121 lat 52.30393

pdfmap_20221122_182040_BB_test_7.13099_52.2958_356.pdf

lon 7.11142 lat 52.29988 [nom. scale = 1 / 2500]

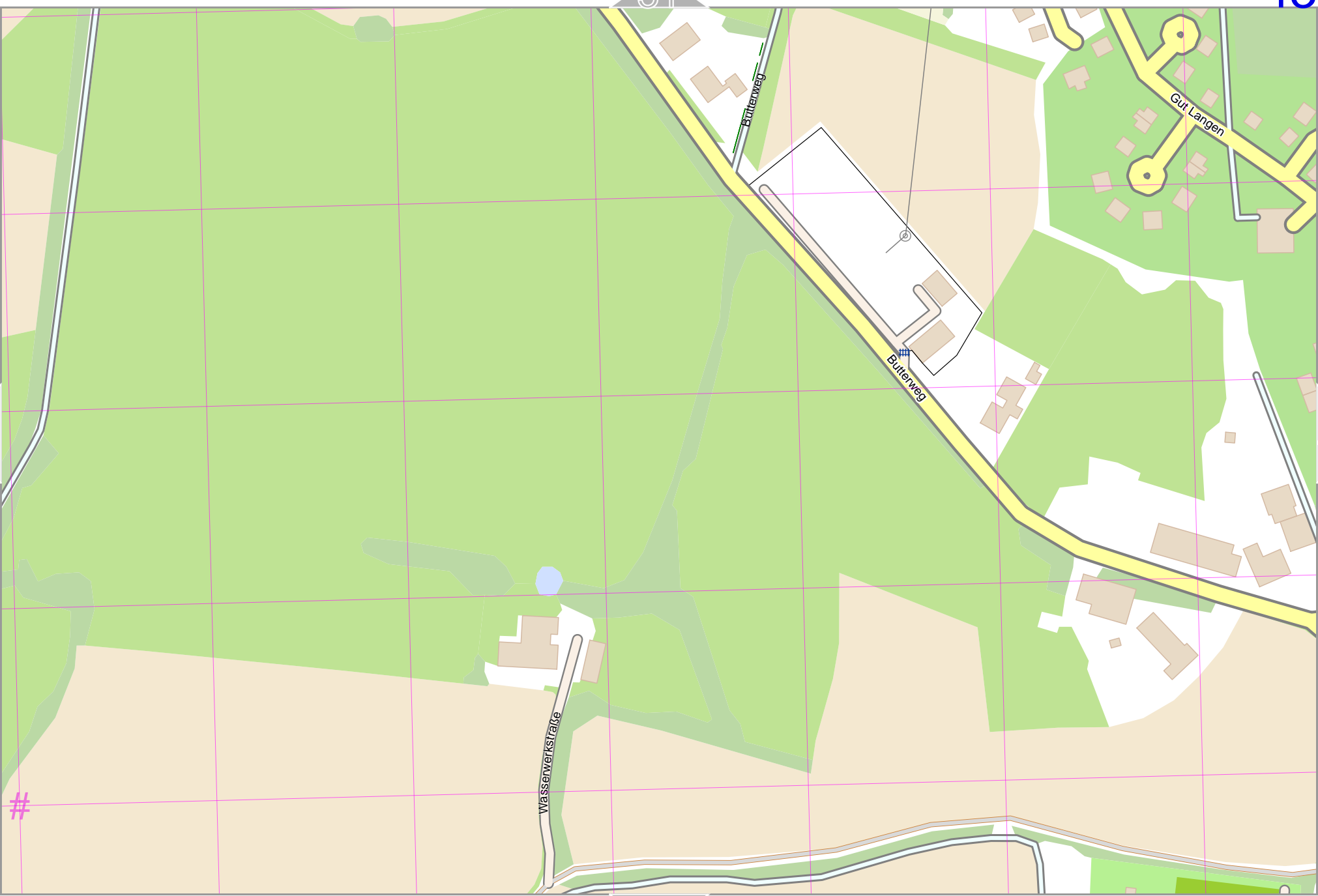


UTM: 32 U easting 371.30 km northing 5796.10 km
UTM-Grid-width = 100m

BB_test

Map data © OpenStreetMap contributors

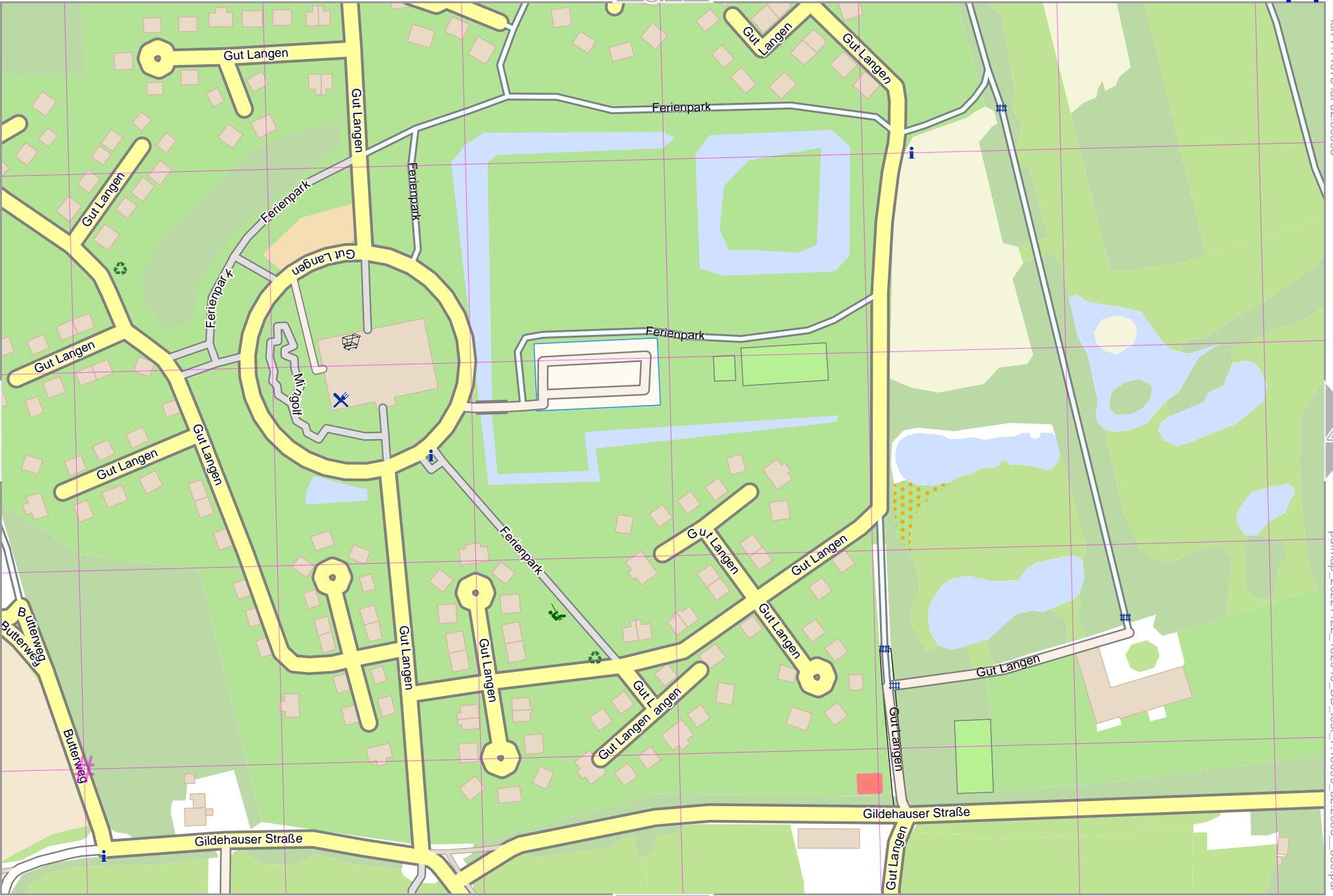
lon 7.12121 lat 52.29988 [nom. scale = 1 / 2500]

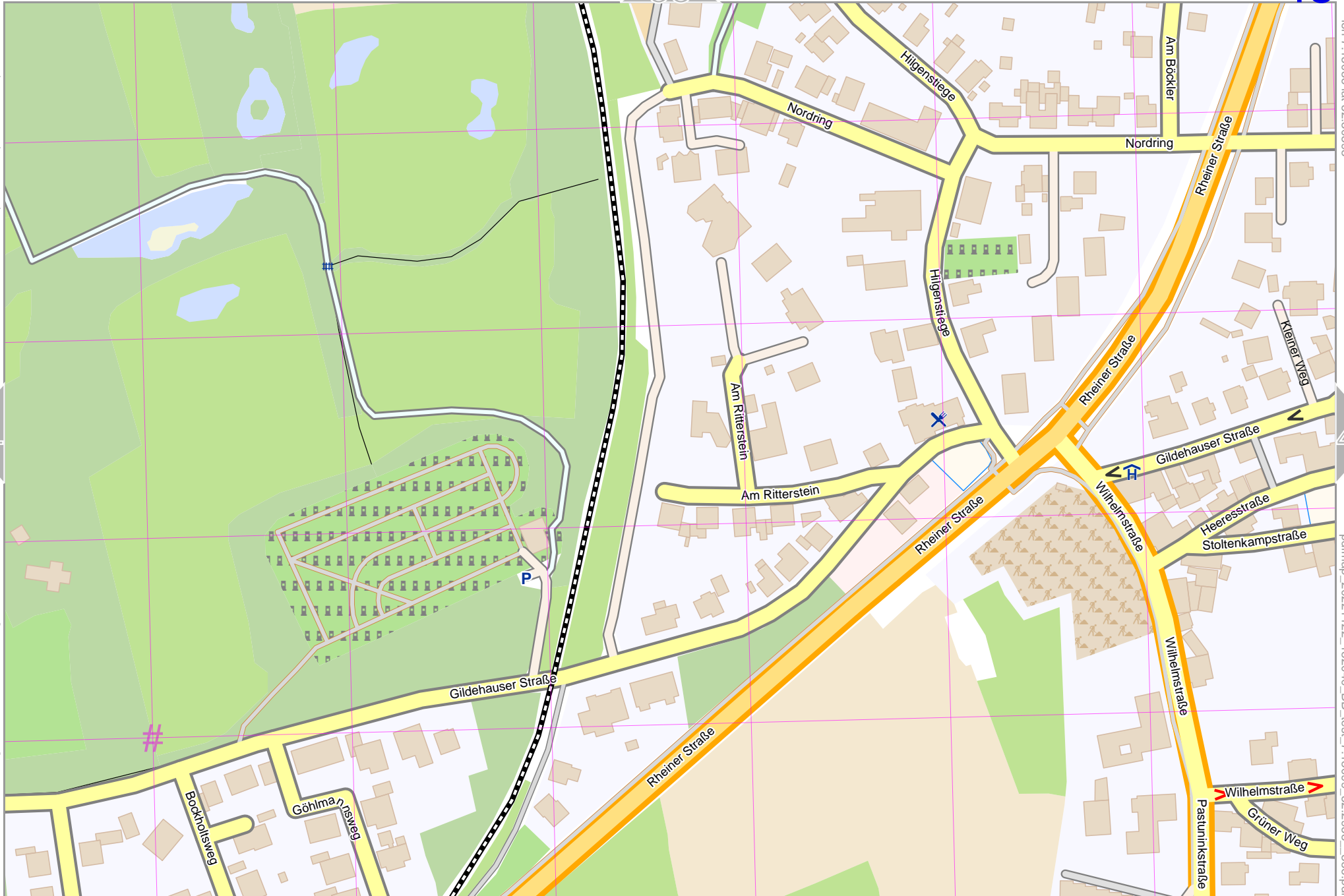


UTM: 32 U easting 371.90 km northing 5796.10 km
UTM-Grid-width = 100m

lon 7.13099 lat 52.30393

pdfmap, 20221122_182040_BB_test_7.13099_52.2958_356.pdf

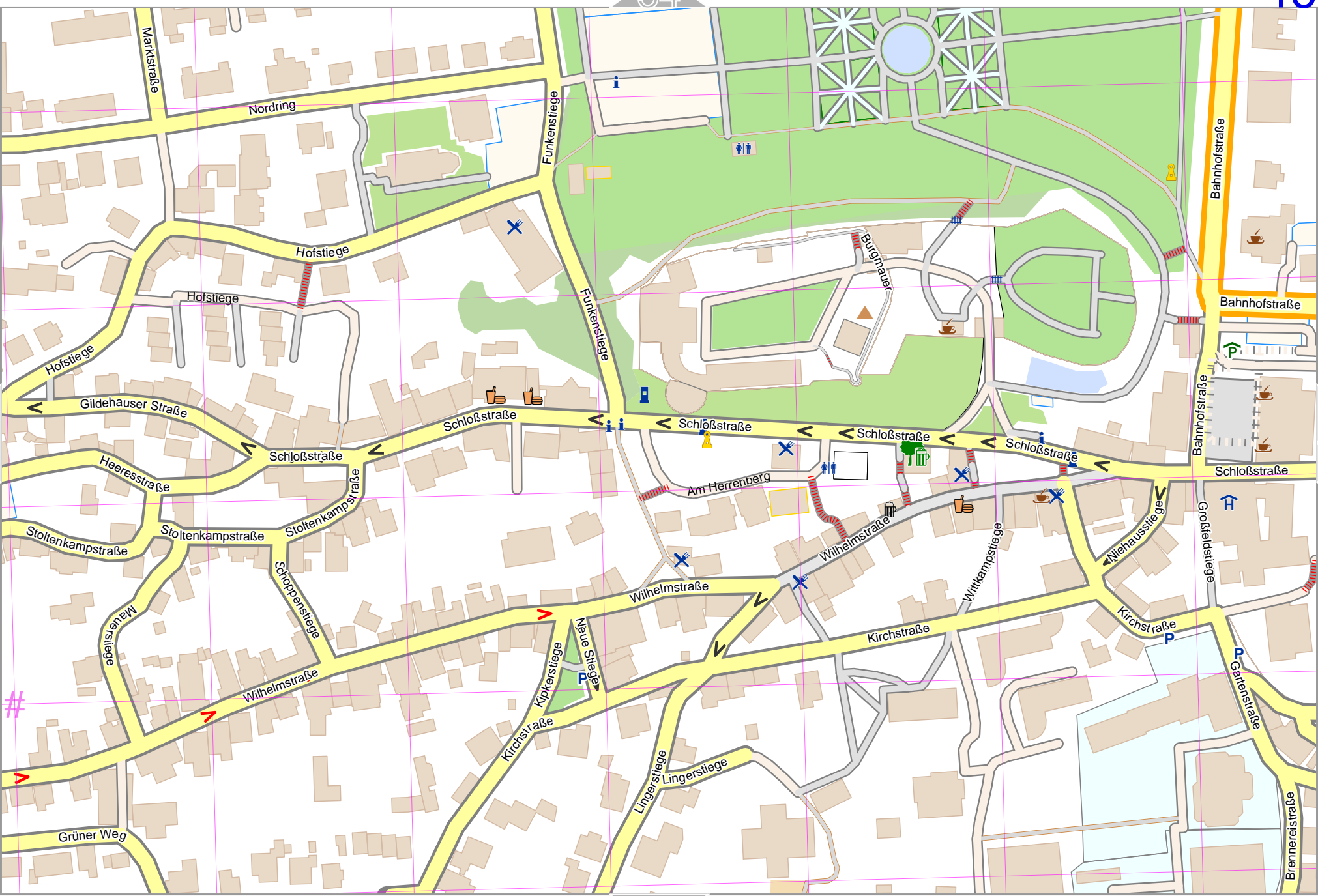




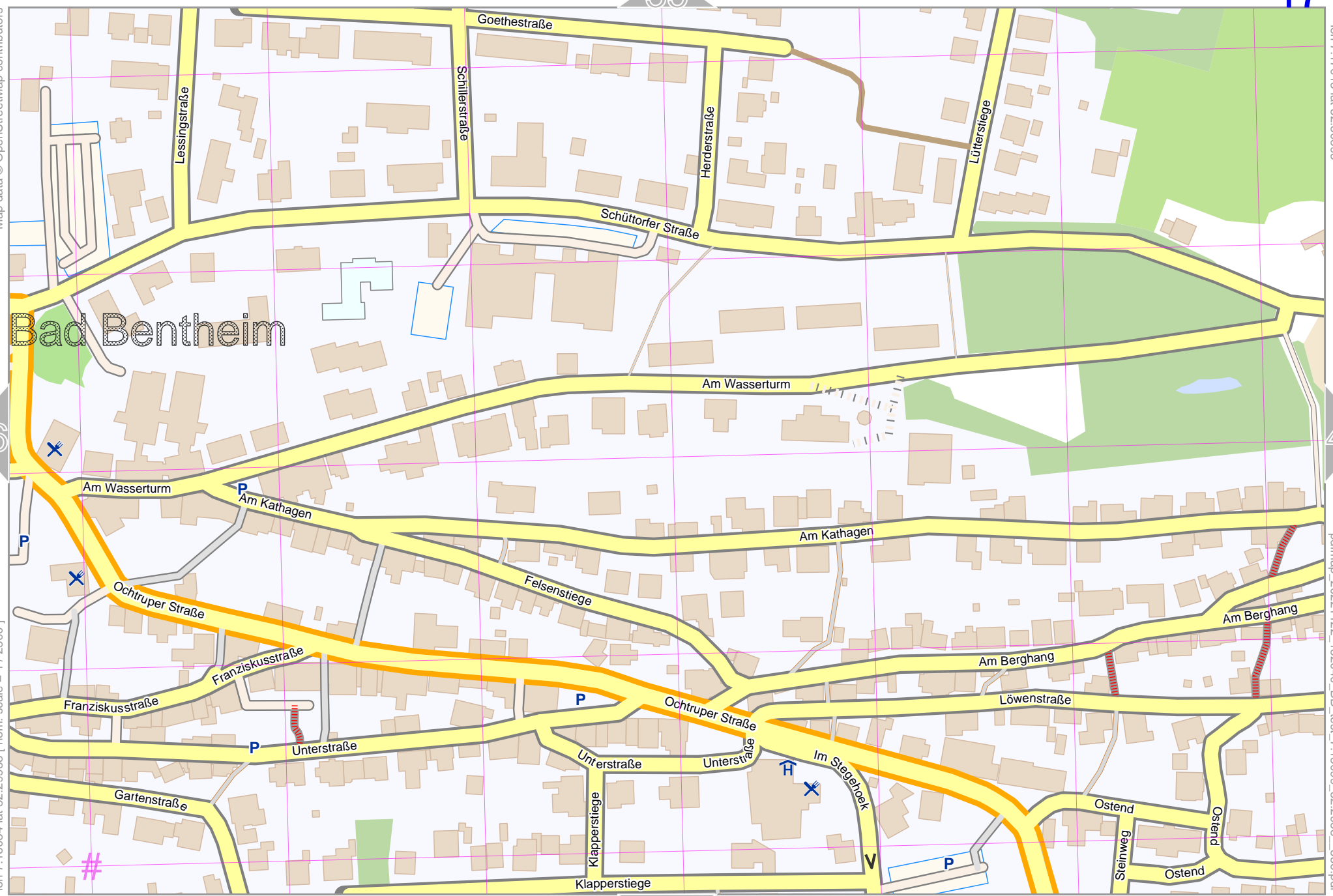
BB_test

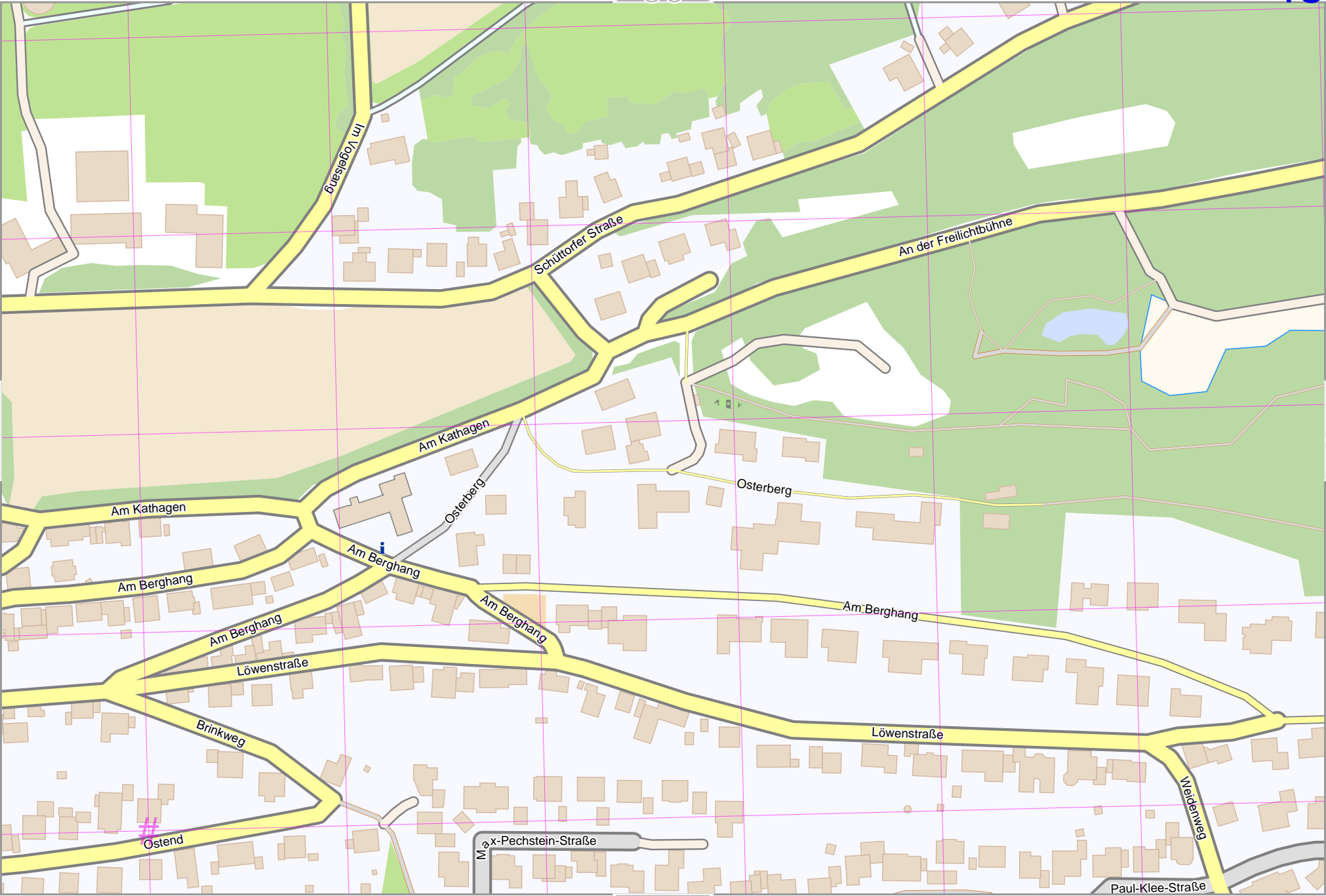
Map data © OpenStreetMap contributors

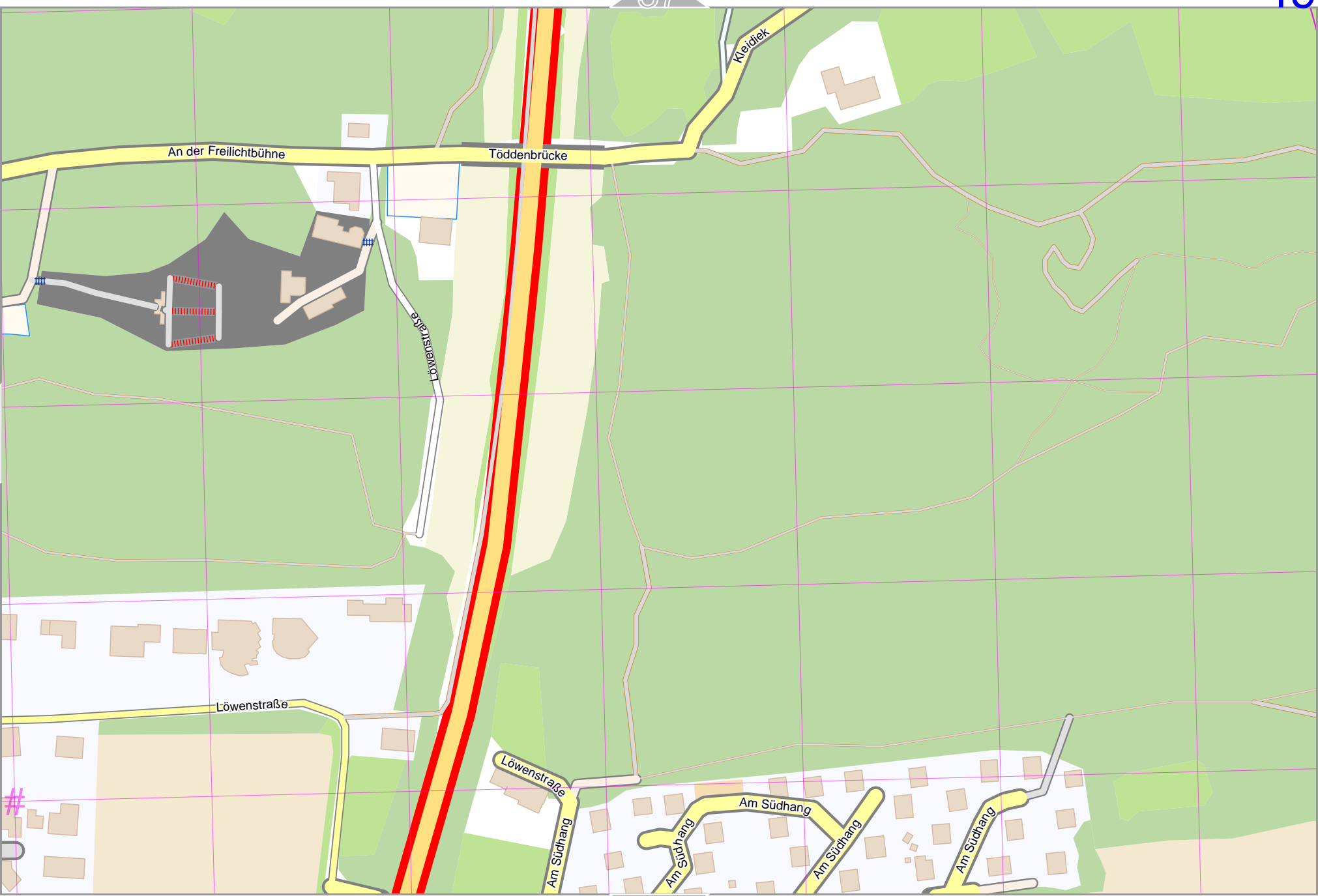
lon 7.15056 lat 52.29988 [nom. scale = 1 / 2500]



UTM: 32 U easting 373.90 km northing 5796.10 km
UTM-Grid-width = 100m



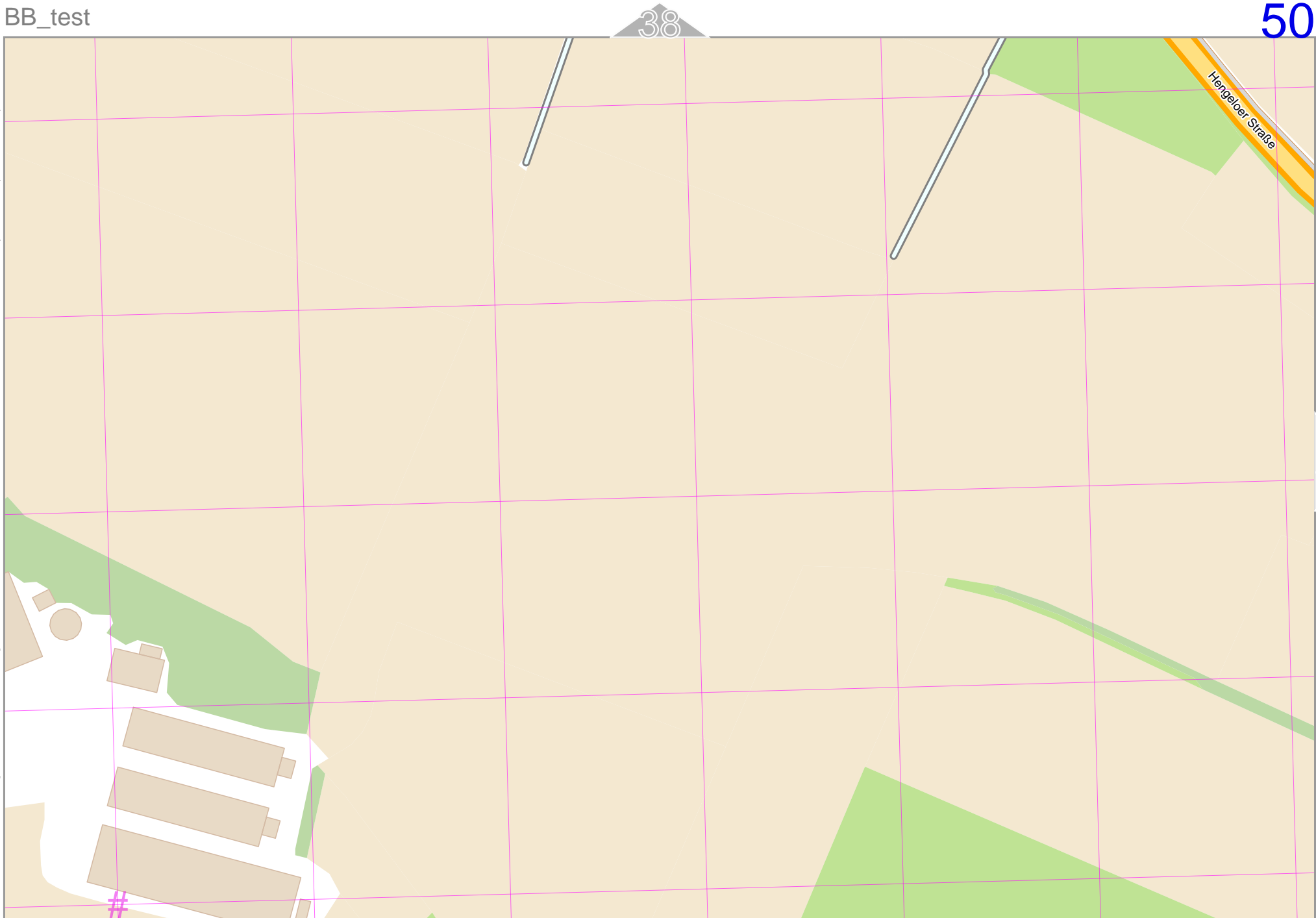




BB_test

Map data © OpenStreetMap contributors

lon 7.07229 lat 52.29584 [nom. scale = 1 / 2500]



UTM: 32 U easting 368.60 km northing 5795.70 km
UTM-Grid-width = 100m



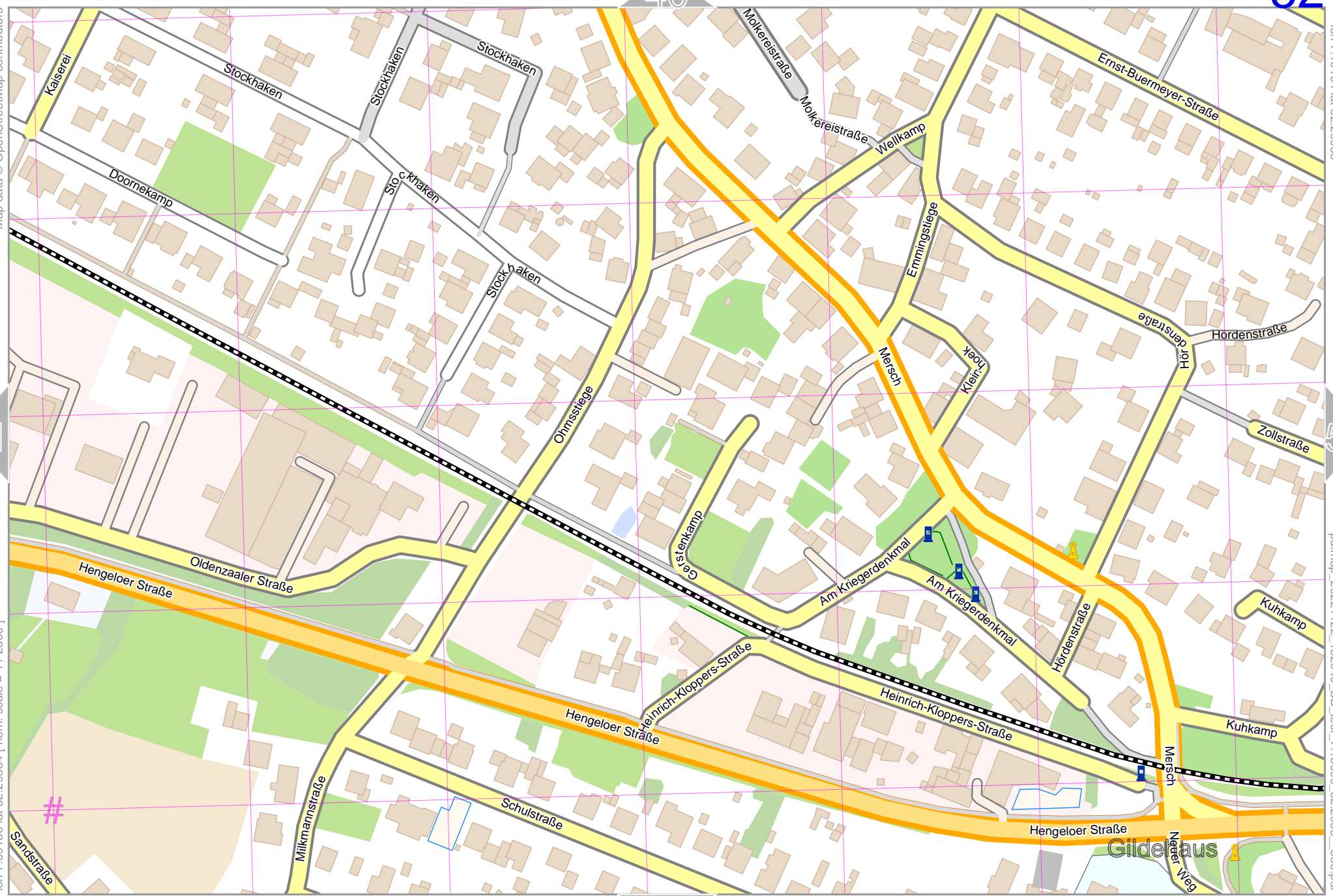
BB_test

Map data © OpenStreetMap contributors

lon 7.09186 lat 52.29584 [nom. scale = 1 / 2500]

lon 7.10164 lat 52.29988

pdfmap, 20221122, 182040, BB_test, 7.13099, 52.2958, 356.pdf



UTM: 32 U easting 369.90 km northing 5795.70 km
UTM-Grid-width = 100m

BB_test

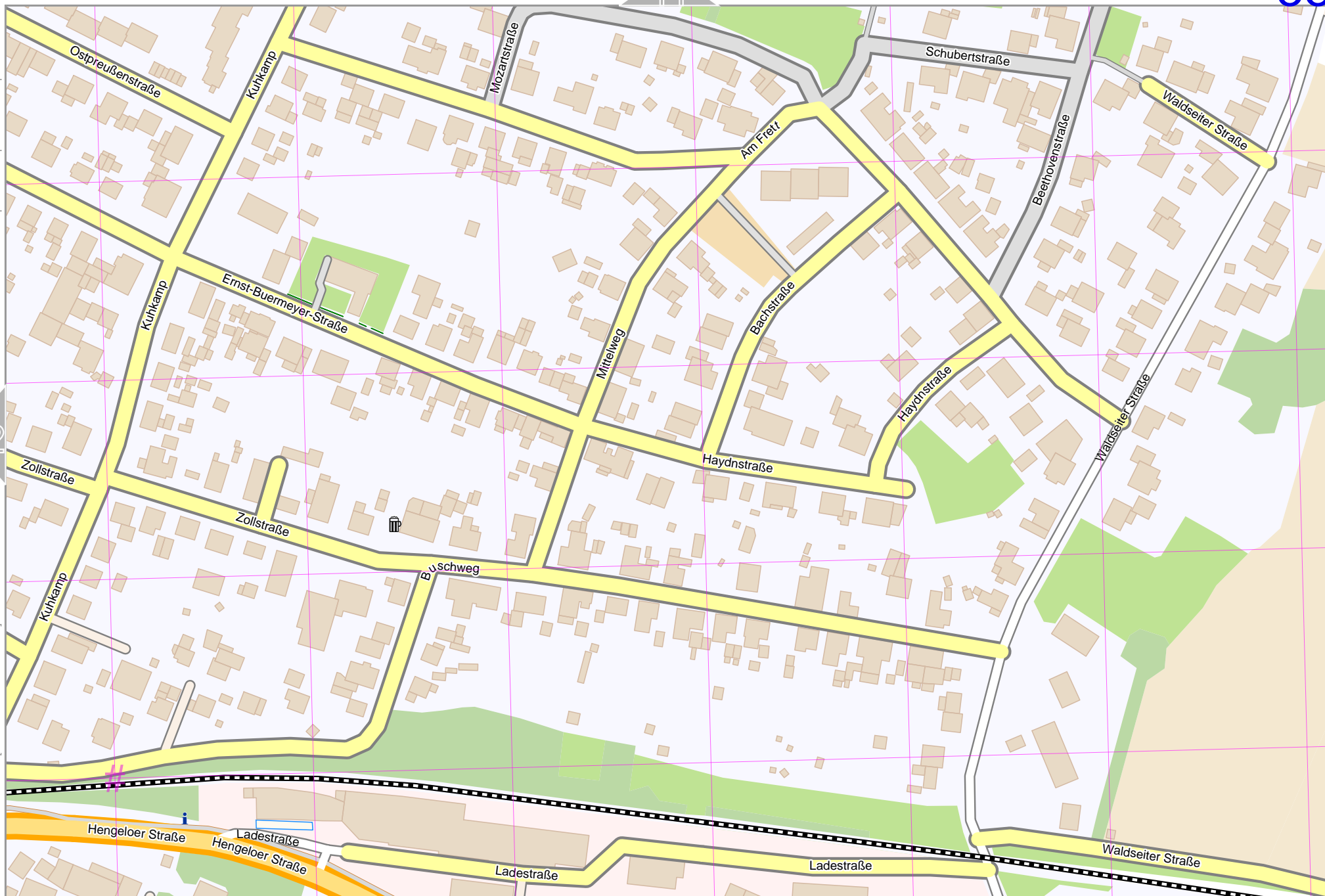
53

Map data © OpenStreetMap contributors

lon 7.11142 lat 52.2998

pdfmap_20221122_182040_BB_test_7.13099_52.2958_356.pdf

lon 7.10164 lat 52.29584 [nom. scale = 1 / 2500]



UTM: 32 U easting 370.60 km northing 5795.70 km
UTM-Grid-width = 100m

BB_test

42

54

Map data © OpenStreetMap contributors

lon 7.12121 lat 52.29988

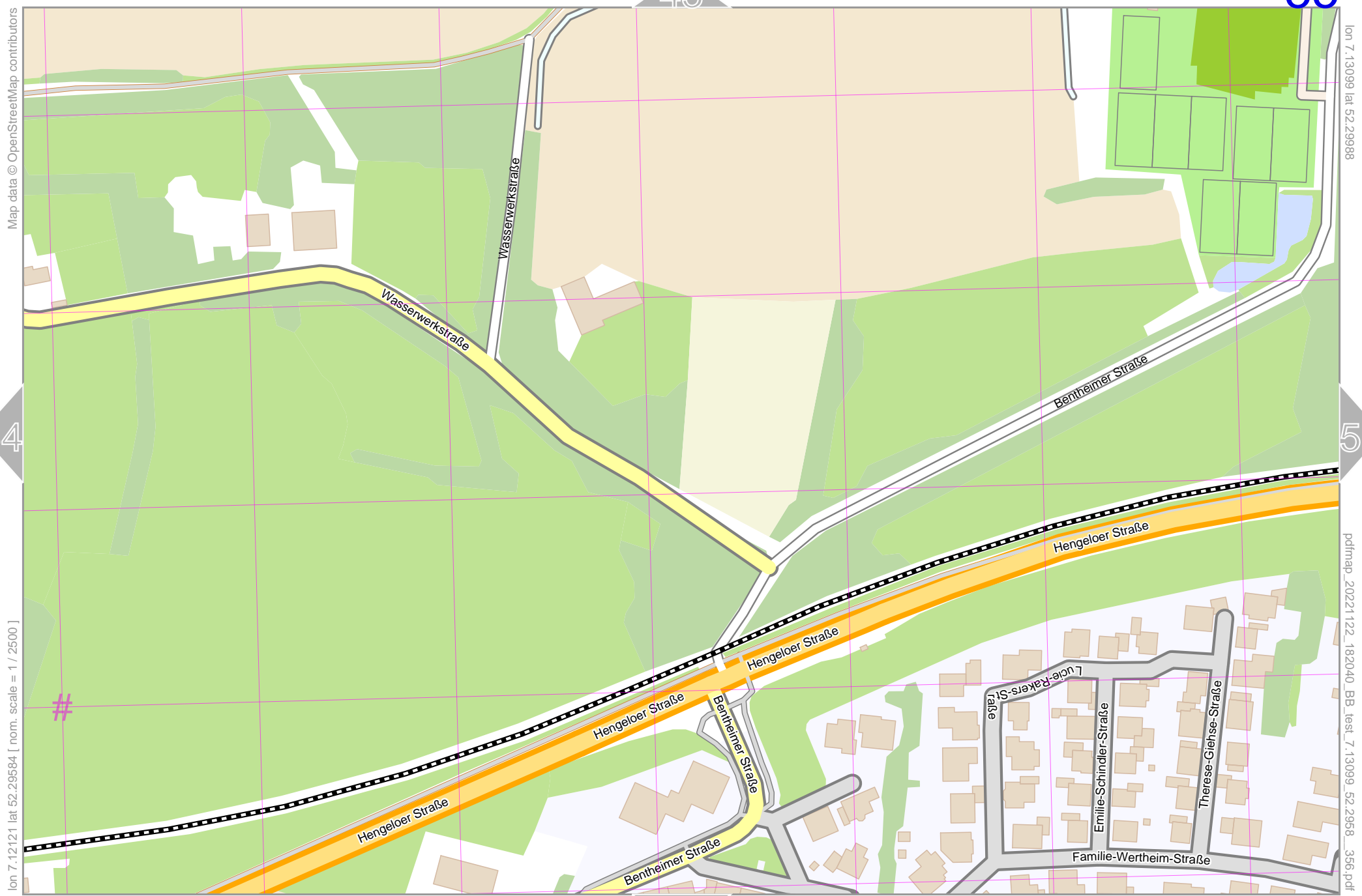
pdfmap_20221122_182040_BB_test_7.13099_52.2958_356.pdf

lon 7.11142 lat 52.29584 [nom. scale = 1 / 2500]

UTM: 32 U easting 371.30 km northing 5795.70 km

UTM-Grid-width = 100m

66



UTM: 32 U easting 371.90 km northing 5795.70 km
UTM-Grid-width = 100m

BB_test

56

Map data © OpenStreetMap contributors

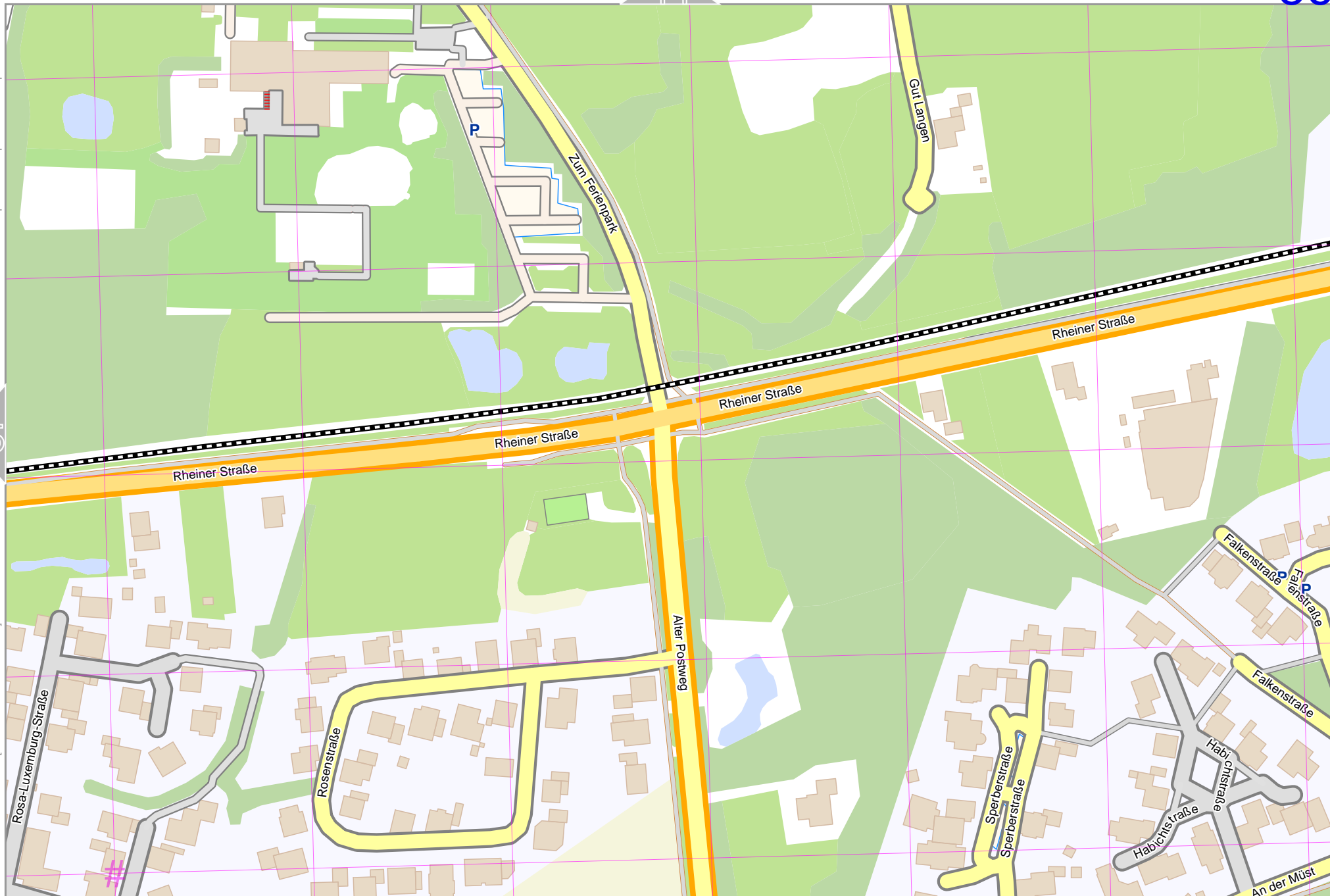
lon 7.14078 lat 52.29988

55

57

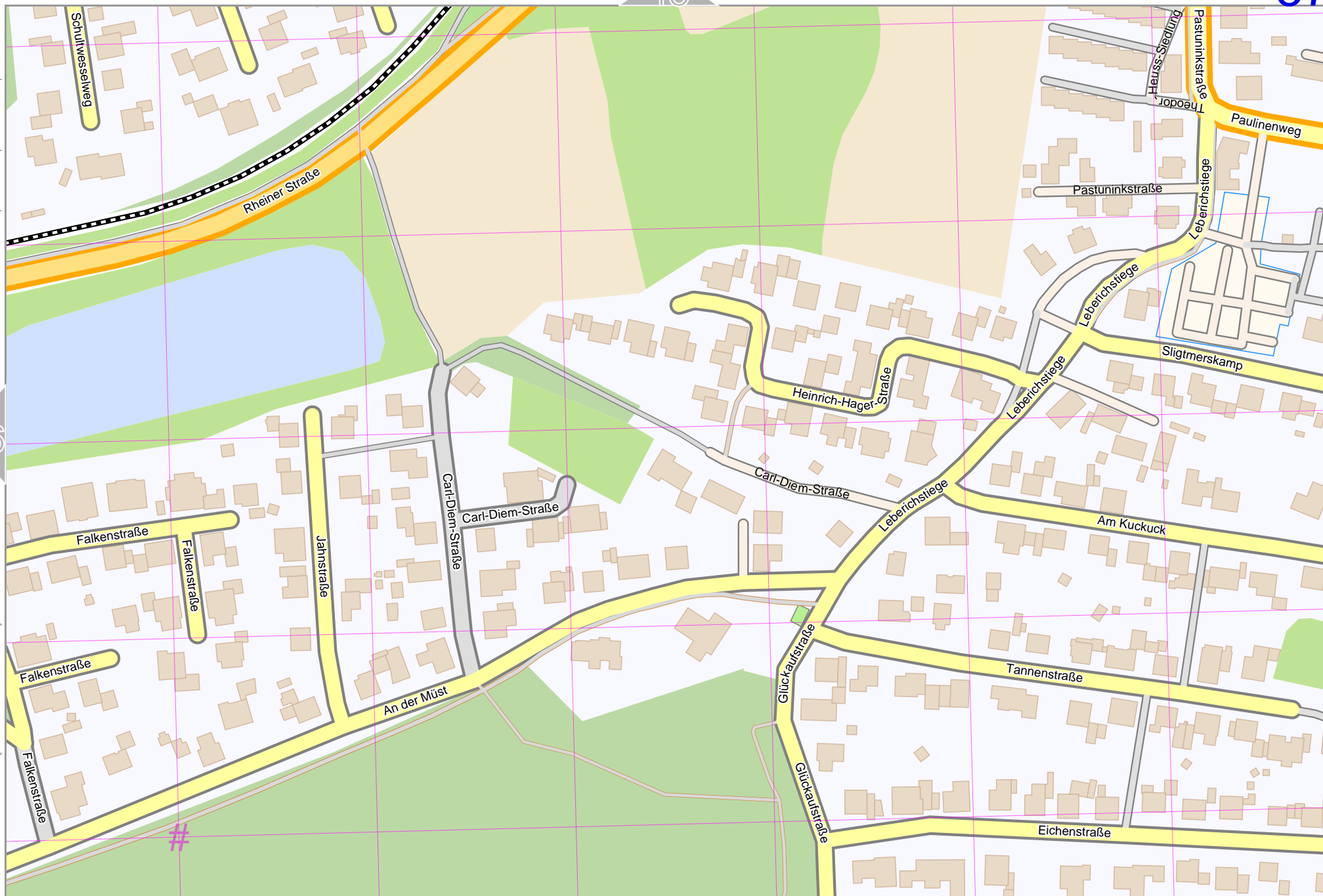
lon 7.13099 lat 52.29584 [nom. scale = 1 / 2500]

pdfmap, 20221122, 182040, BB_test, 7.13099, 52.2958, 356.pdf



UTM: 32 U easting 372.60 km northing 5795.60 km
UTM-Grid-width = 100m

68



BB_test

46

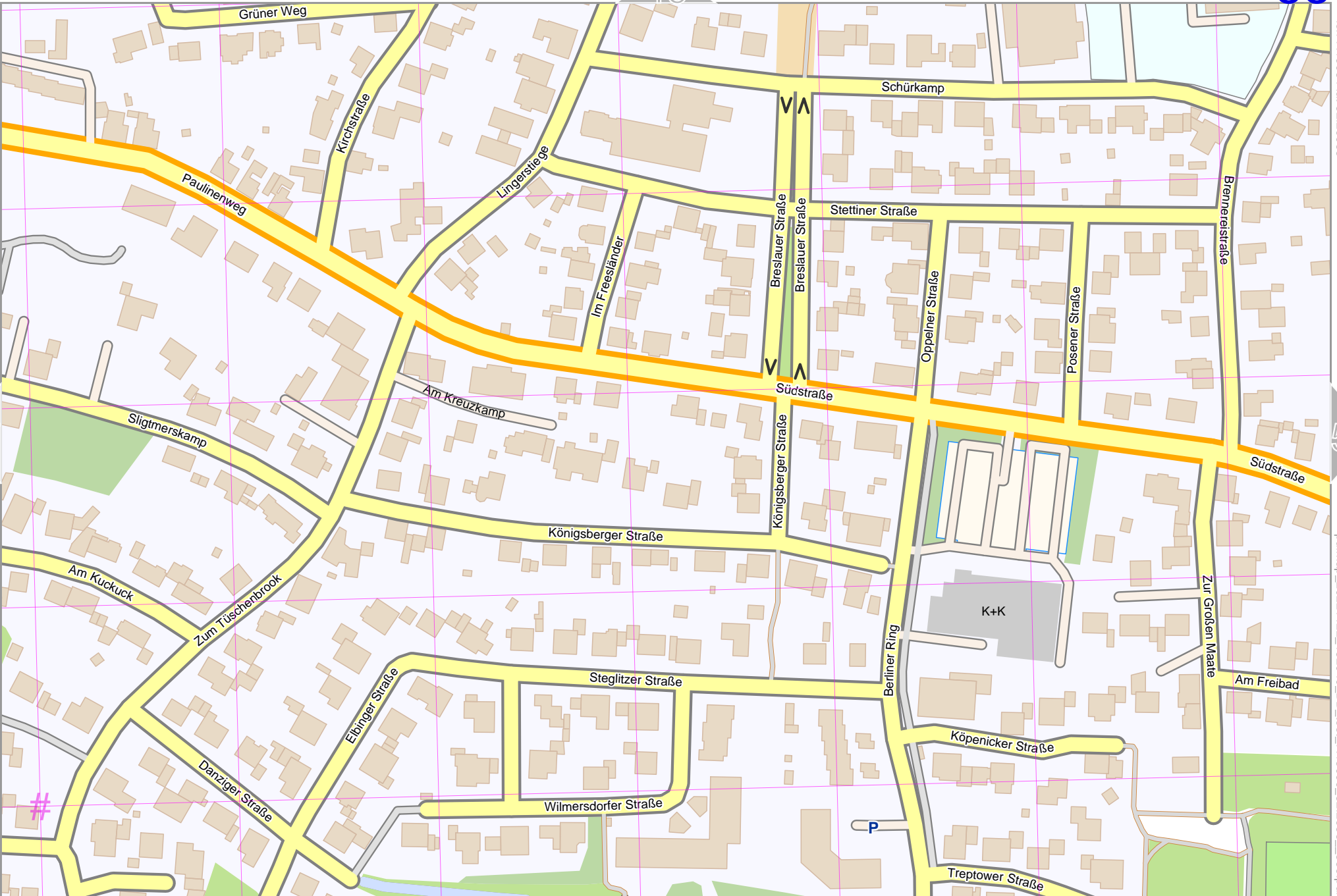
58

Map data © OpenStreetMap contributors

lon 7.16034 lat 52.29968

pdfmap, 20221122, 182040, BB_test, 7.13099, 52.2956, 356.pdf

lon 7.15056 lat 52.29584 [nom. scale = 1 / 2500]



UTM: 32 U easting 373.90 km northing 5795.60 km
UTM-Grid-width = 100m

70

BB_test

59

Map data © OpenStreetMap contributors

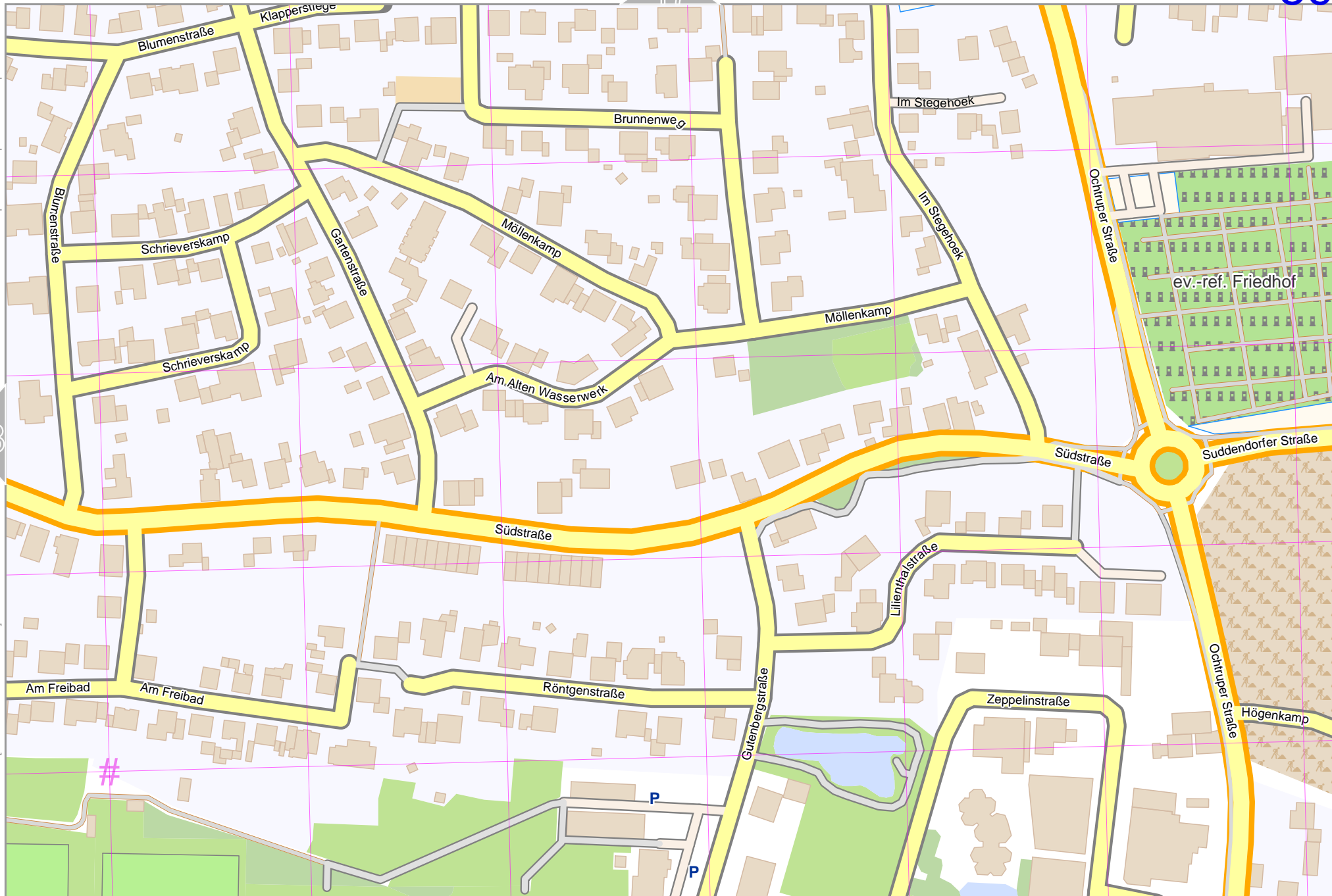
lon 7.17013 lat 52.29988

58

60

lon 7.16034 lat 52.29584 [nom. scale = 1 / 2500]

pdfmap, 20221122, 182040, BB_test, 7.13099, 52.2958, 356.pdf



UTM: 32 U easting 374.60 km northing 5795.60 km
UTM-Grid-width = 100m

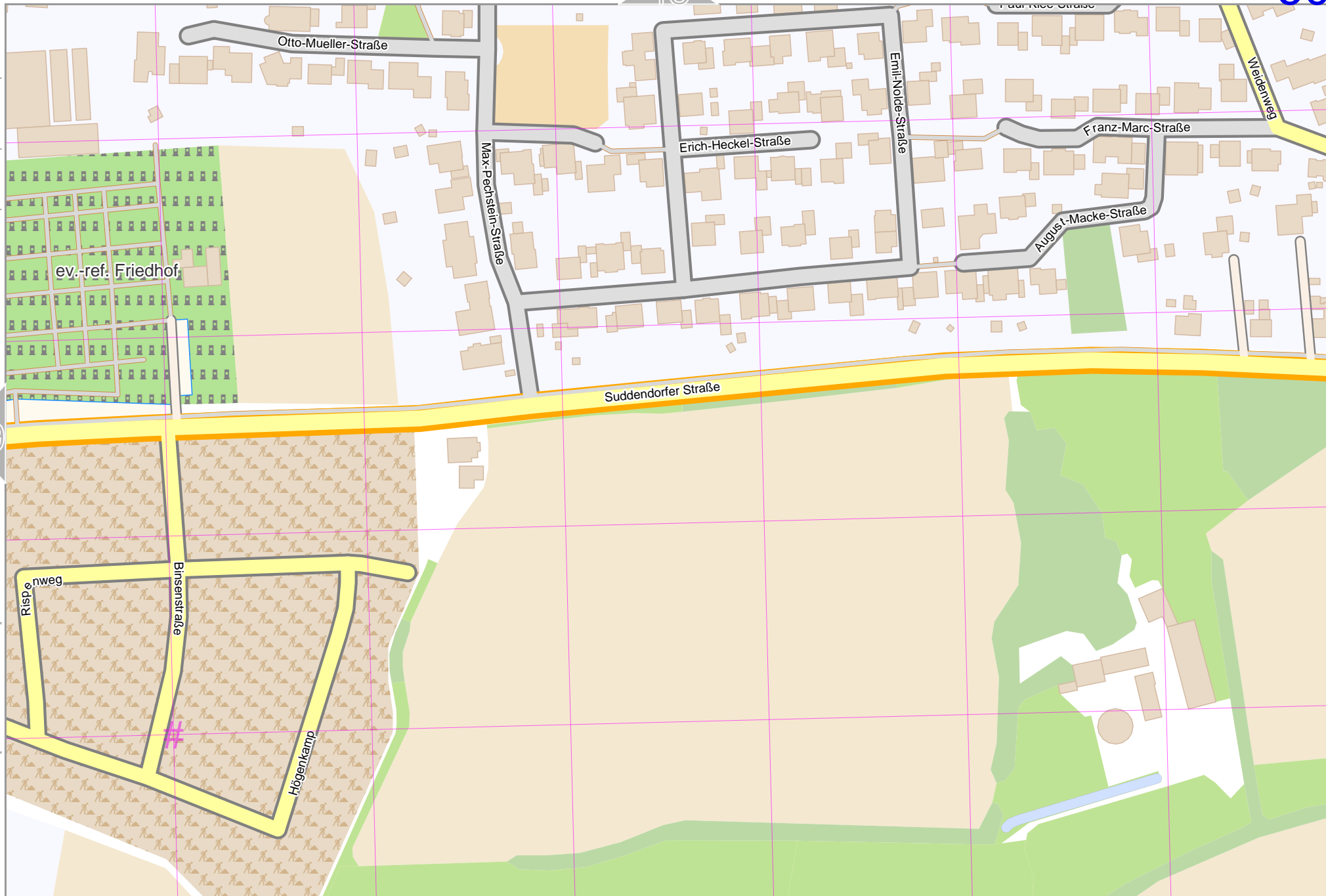
BB_test

48

60

Map data © OpenStreetMap contributors

lon 7.17991 lat 52.29998



lon 7.17013 lat 52.29584 [nom. scale = 1 / 2500]

pdfmap, 20221122, 182040, BB_test, 7.13099, 52.2958, 356.pdf

UTM: 32 U easting 375.30 km northing 5795.60 km
UTM-Grid-width = 100m

72

BB_test

61

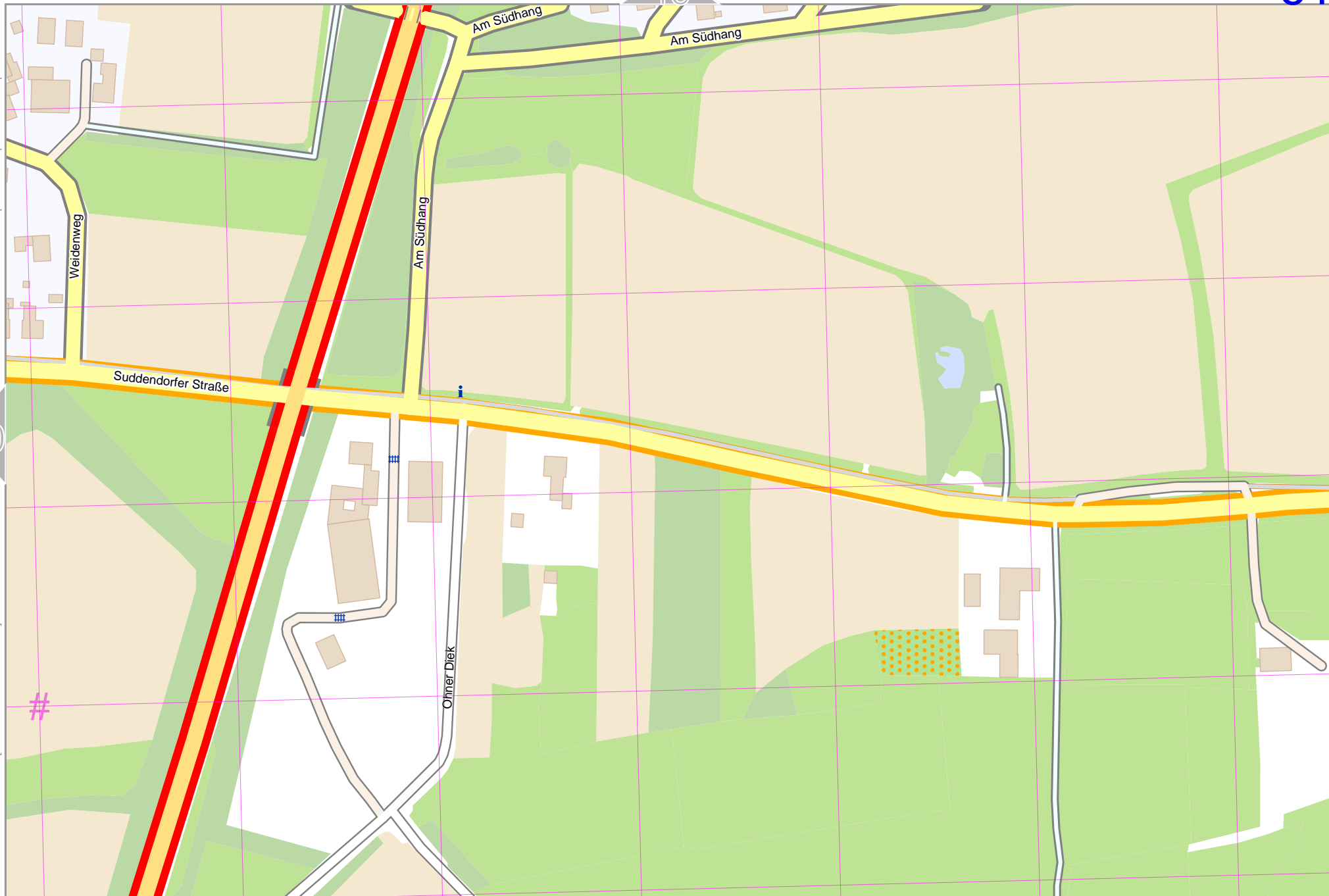
Map data © OpenStreetMap contributors

lon 7.18970 lat 52.29988

pdfmap_20221122_182040_BB_test_7.13099_52.2958_356.pdf

lon 7.17991 lat 52.29584 [nom. scale = 1 / 2500]

UTM: 32 U easting 375.90 km northing 5795.60 km
UTM-Grid-width = 100m



BB_test

50

62

Map data © OpenStreetMap contributors

lon 7.07229 lat 52.29180 [nom. scale = 1 / 2500]

lon 7.08207 lat 52.29584

pdfmap, 20221122, 182040_BB_test_7.13099_52.2958_356.pdf

63

74

UTM: 32 U easting 368.60 km northing 5795.30 km
UTM-Grid-width = 100m

BB_test

51

63

Map data © OpenStreetMap contributors

lon 7.09186 lat 52.29584

Am Westhang

Milkmanstraße

Gronauer Straße

An der Bree

64

pdfmap, 20221122, 182040_BB_test_7.13099_52.2958_356.pdf

62

lon 7.08207 lat 52.29180 [nom. scale = 1 / 2500]

75

UTM: 32 U easting 369.20 km northing 5795.30 km
UTM-Grid-width = 100m

BB_test

52

64

Map data © OpenStreetMap contributors

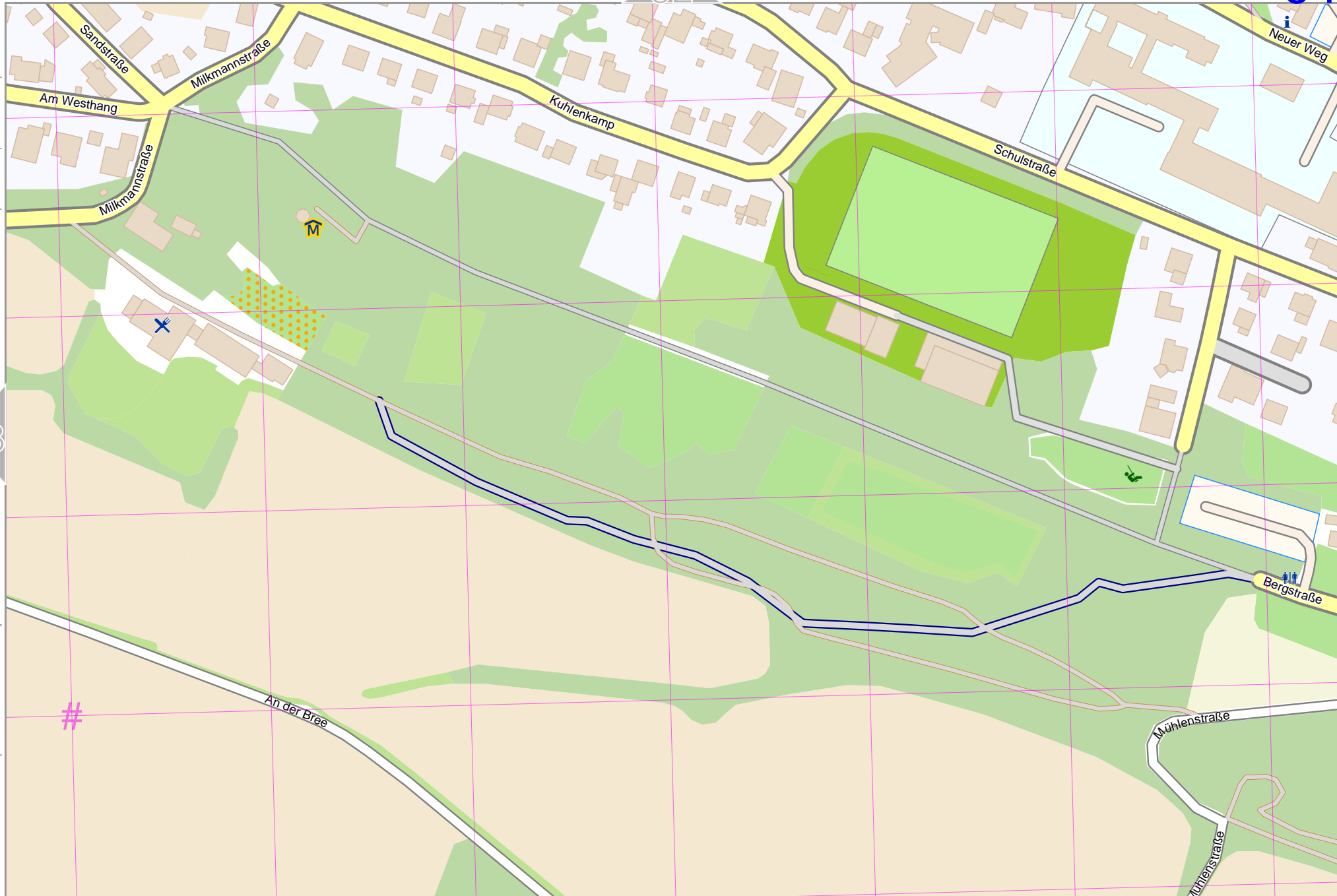
lon 7.10164 lat 52.29564

63

65

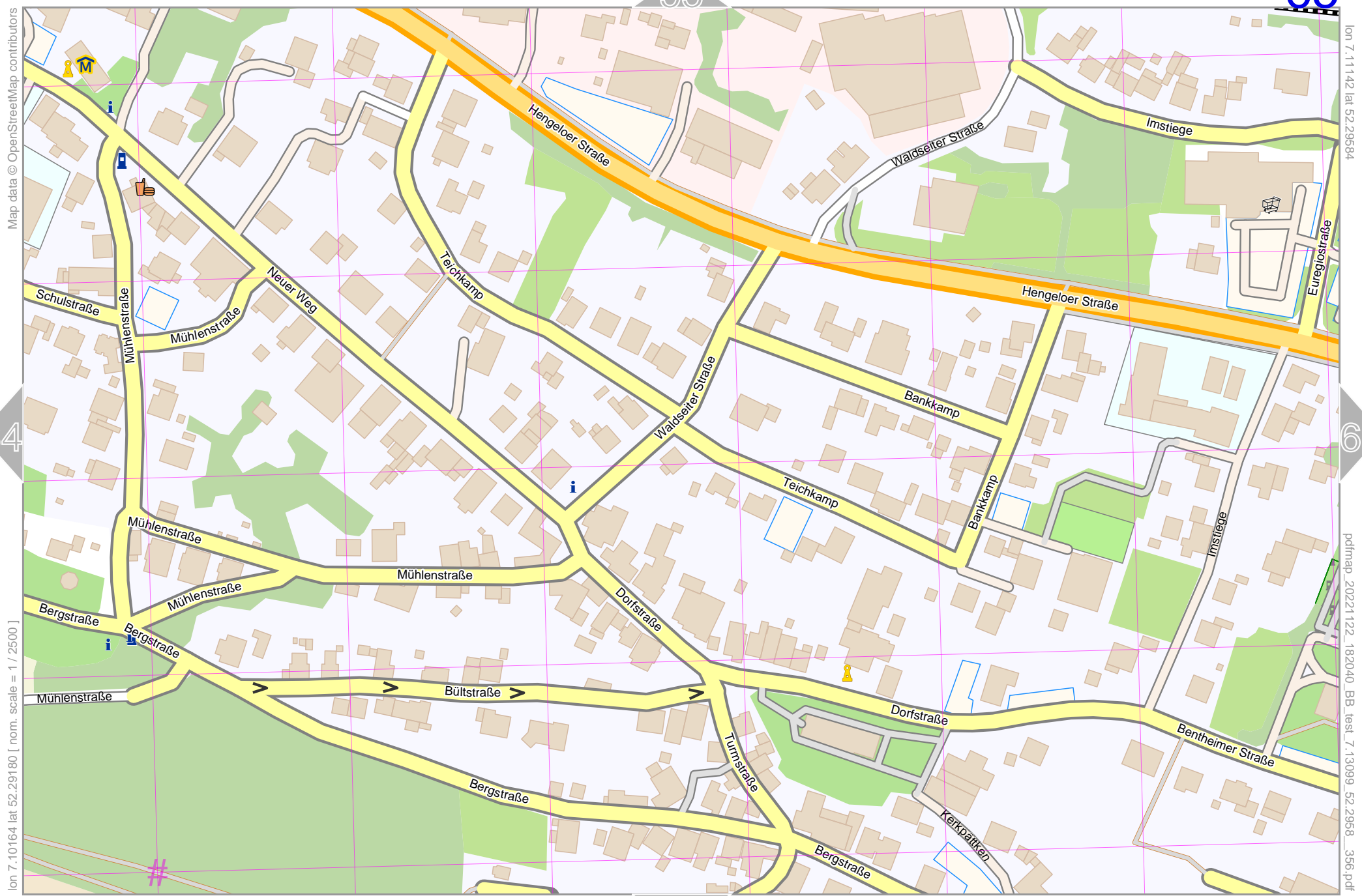
lon 7.09186 lat 52.29180 [nom. scale = 1 / 2500]

pdfmap, 20221122, 182040, BB_test_7.13099_52.2956_356.pdf



76

UTM: 32 U easting 369.90 km northing 5795.30 km
UTM-Grid-width = 100m



Map data © OpenStreetMap contributors

lon 7.10164 lat 52.29180 [nom. scale = 1 / 2500]

lon 7.11142 lat 52.29594

pdfmap, 20221122, 182040, BB_test, 7.13099, 52.2958, 356.pdf

UTM: 32 U easting 370.60 km northing 5795.20 km
UTM-Grid-width = 100m

BB_test

66

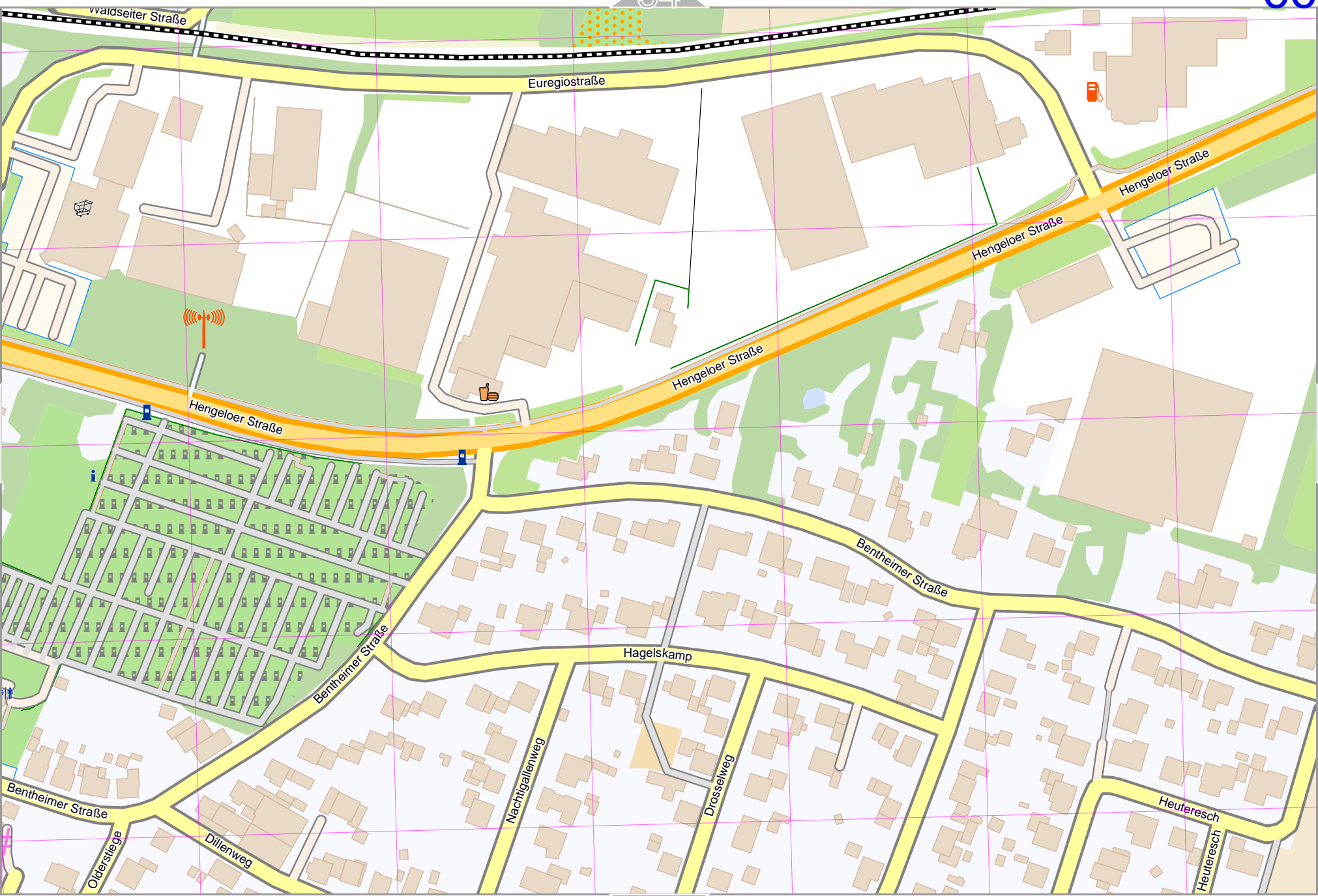
54

Map data © OpenStreetMap contributors

lon 7.12121 lat 52.29594

pdfmap, 20221122, 182040, BB_test, 7.13099, 52.2958, 356, pdf

lon 7.11442 lat 52.29180 [nom. scale = 1 / 2500]



65

67

78

UTM: 32 U easting 371.20 km northing 5795.20 km
UTM-Grid-width = 100m

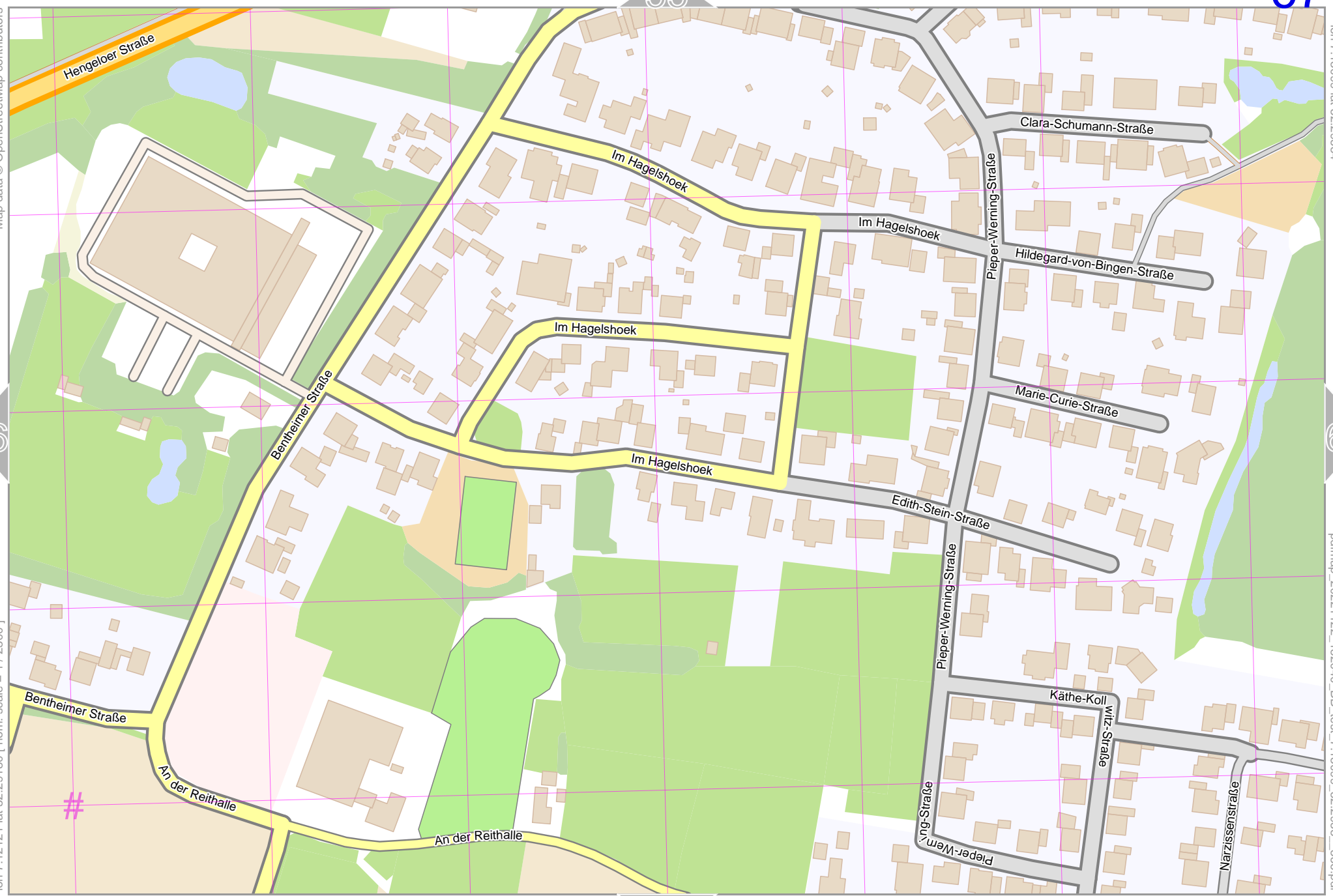
BB_test

Map data © OpenStreetMap contributors

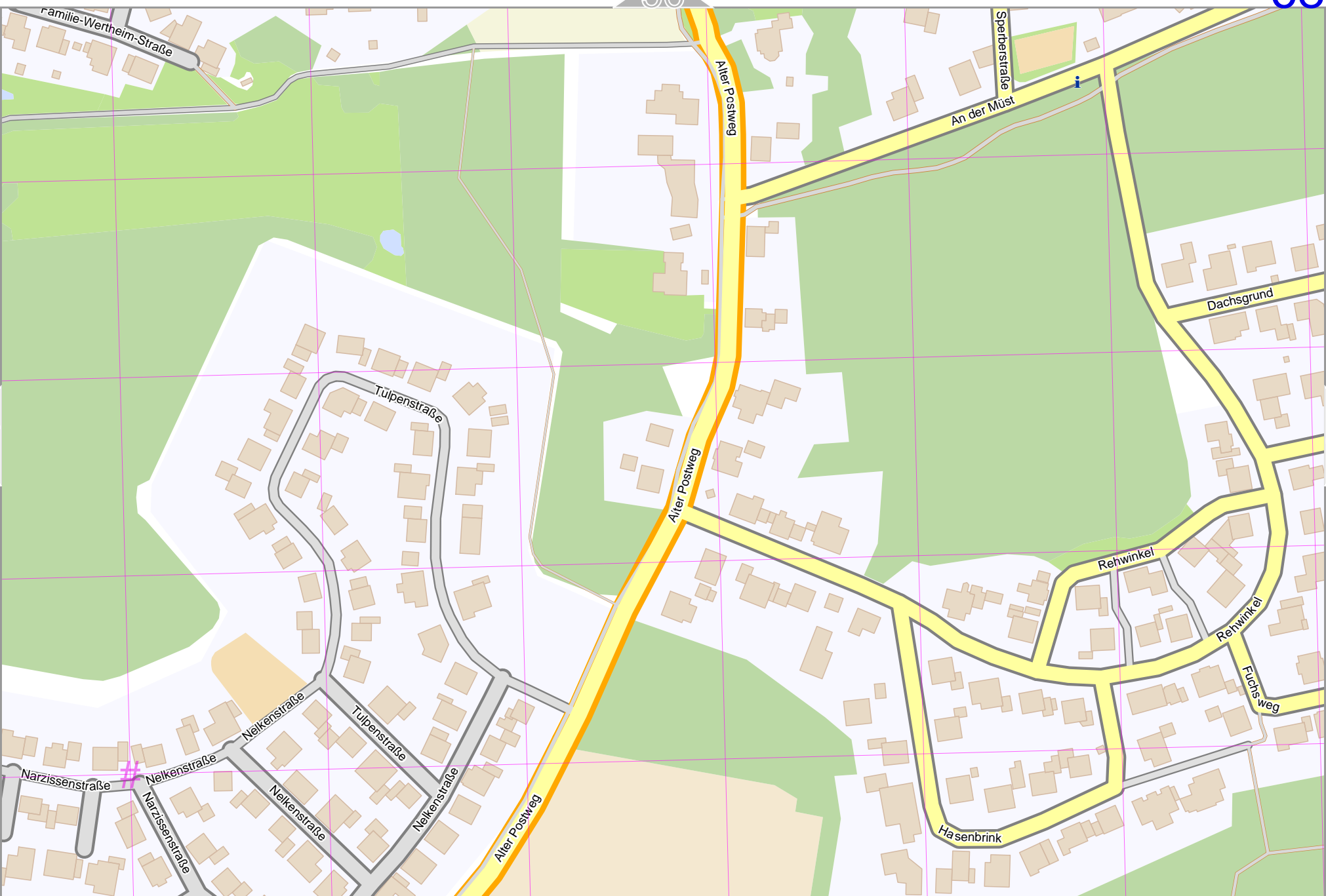
lon 7.12121 lat 52.29180 [nom. scale = 1 / 2500]

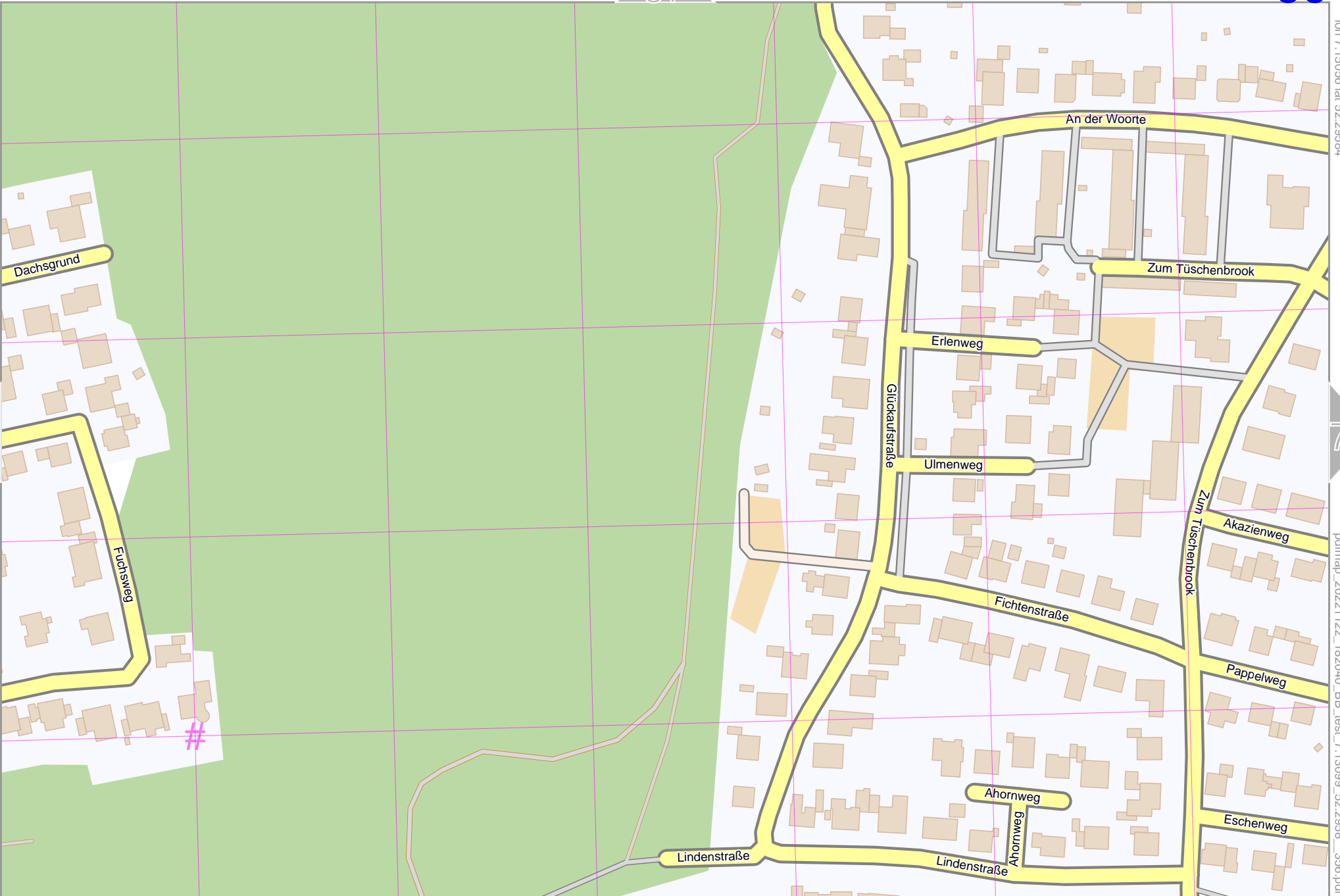
lon 7.13099 lat 52.29564

pdfmap: 20221122_182040_BB_test_7.13099_52.2956_356.pdf



UTM: 32 U easting 371.90 km northing 5795.20 km
UTM-Grid-width = 100m





BB_test

Map data © OpenStreetMap contributors

lon 7.15056 lat 52.29180 [nom. scale = 1 / 2500]



UTM: 32 U easting 373.90 km northing 5795.20 km
UTM-Grid-width = 100m

BB_test

71

Map data © OpenStreetMap contributors

lon 7.17013 lat 52.29584

70

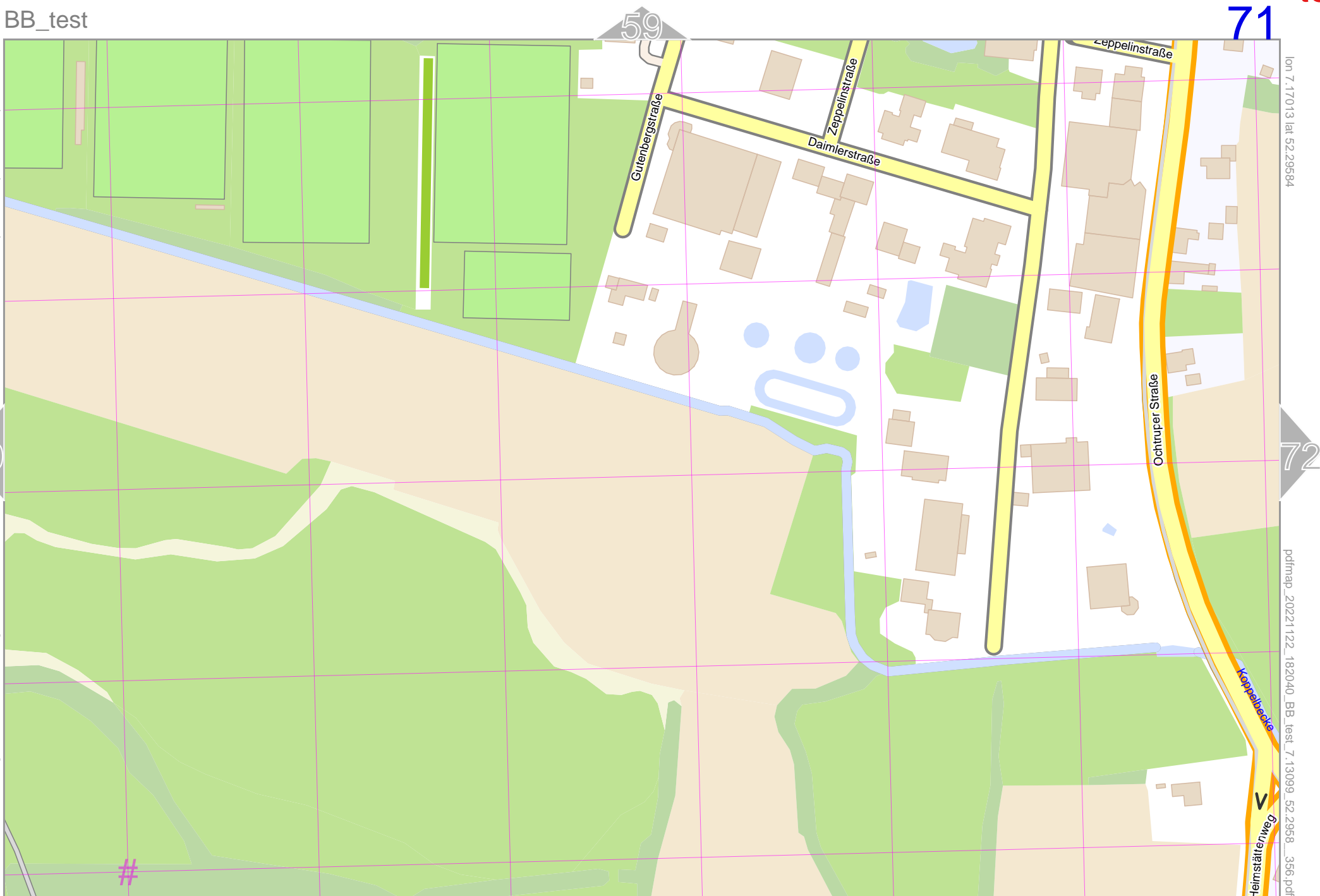
72

lon 7.16034 lat 52.29180 [nom. scale = 1 / 2500]

pdfmap_20221122_182040_BB_test_7.13099_52.2958_356.pdf

UTM: 32 U easting 374.60 km northing 5795.10 km
UTM-Grid-width = 100m

83



BB_test

60

72

Map data © OpenStreetMap contributors

lon 7.17991 lat 52.29564

71

73

lon 7.17013 lat 52.29180 [nom. scale = 1 / 2500]

pdfmap_20221122_182040_BB_test_7.13099_52.2956_356.pdf

Koppelbecke

Koppelbecke

Koppelbecke

Ochtruper Straße

#

UTM: 32 U easting 375.30 km northing 5795.10 km

UTM-Grid-width = 100m

84



www.milvusmap.eu



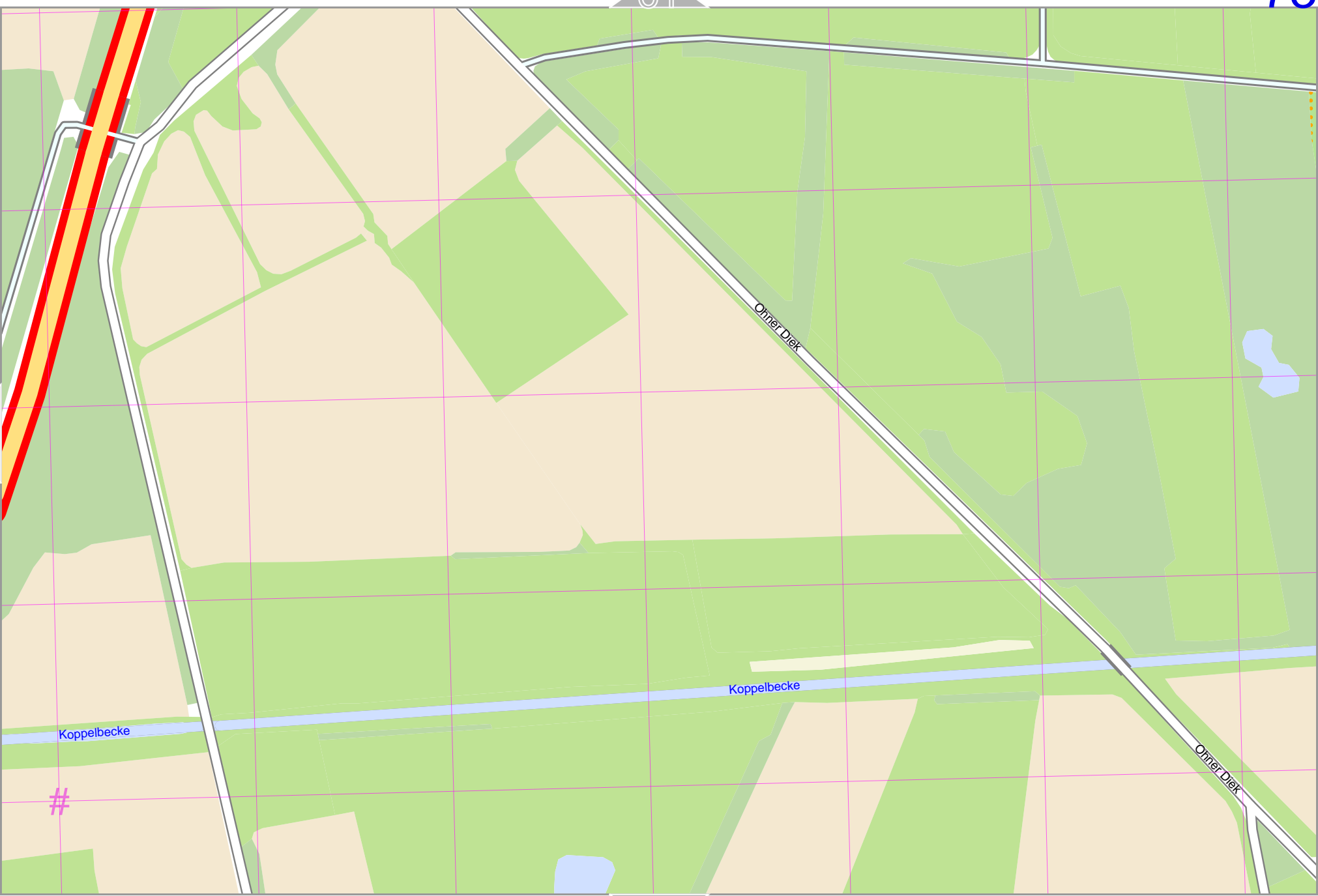
BB_test

Map data © OpenStreetMap contributors

lon 7.17991 lat 52.29180 [nom. scale = 1 / 2500]

lon 7.18970 lat 52.29584

pdfmap_20221122_182040_BB_test_7.13099_52.2958_356.pdf



UTM: 32 U easting 375.90 km northing 5795.10 km
UTM-Grid-width = 100m

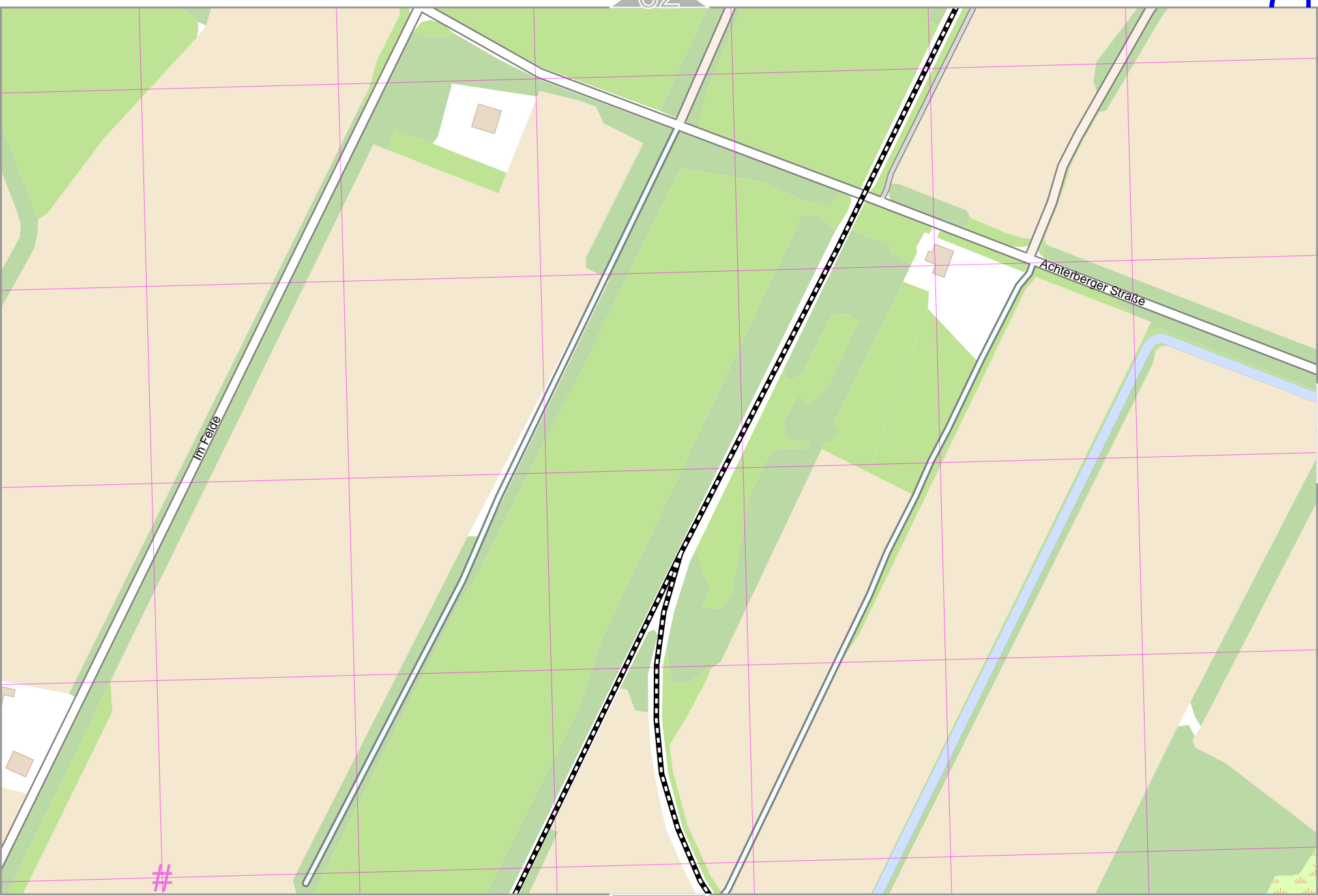
BB_test

Map data © OpenStreetMap contributors

lon 7.07229 lat 52.28775 [nom. scale = 1 / 2500]

lon 7.08207 lat 52.29180

pdfmap_20221122_182040_BB_test_7.13099_52.2958_356.pdf



#

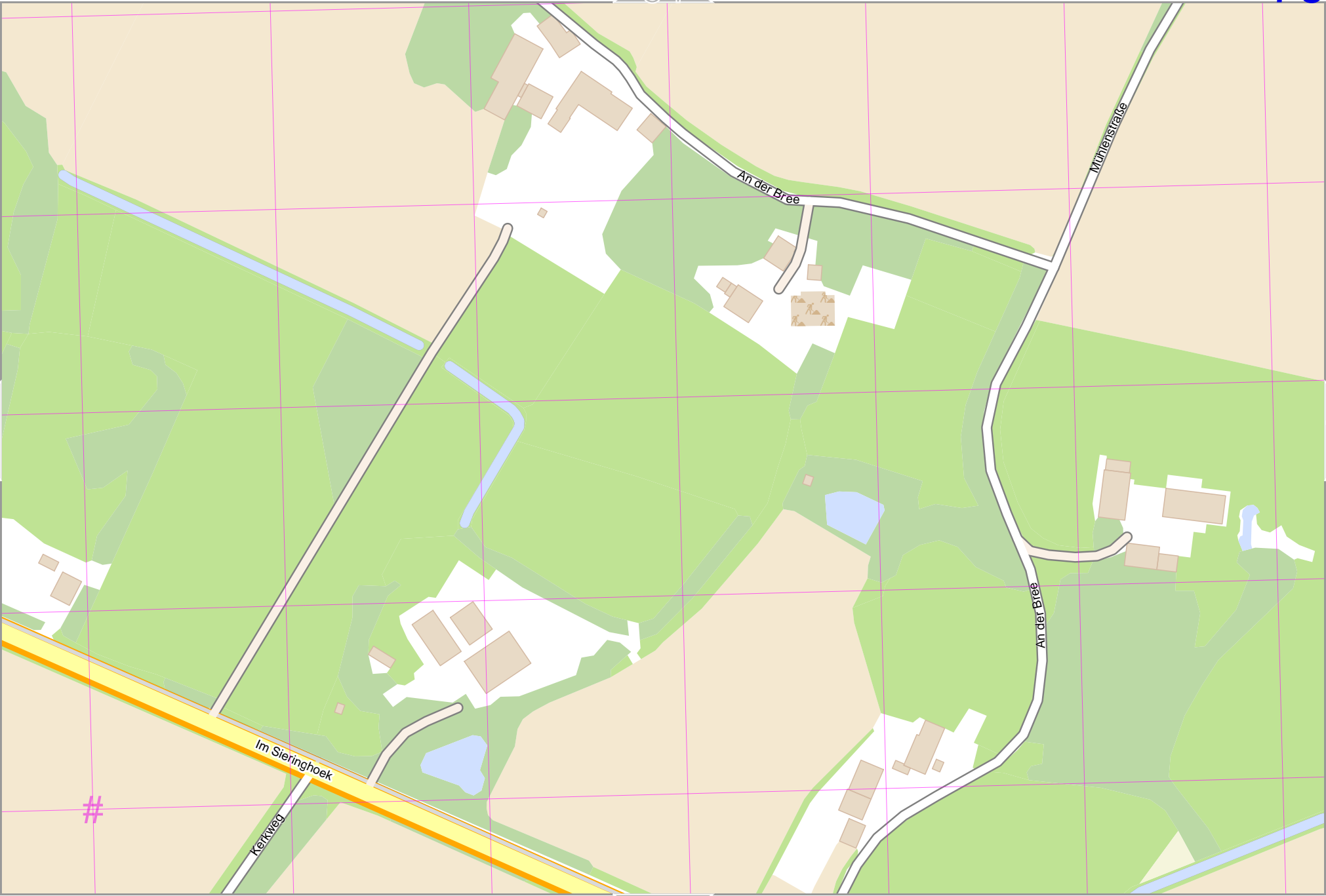
UTM: 32 U easting 368.60 km northing 5794.80 km
UTM-Grid-width = 100m



BB_test

Map data © OpenStreetMap contributors

lon 7.09186 lat 52.28775 [nom. scale = 1 / 2500]

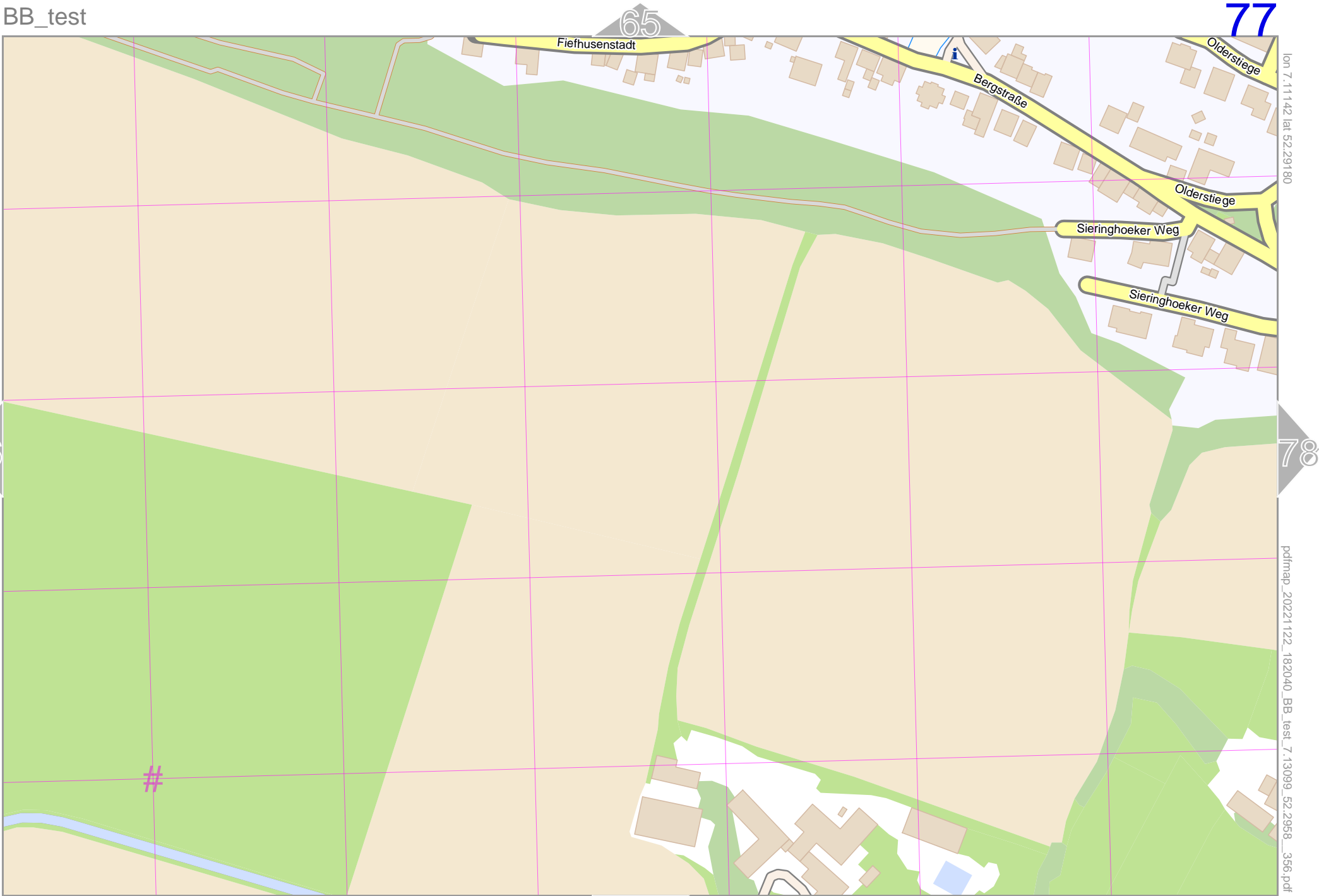


UTM: 32 U easting 369.90 km northing 5794.80 km
UTM-Grid-width = 100m

BB_test

Map data © OpenStreetMap contributors

lon 7.10164 lat 52.28775 [nom. scale = 1 / 2500]



lon 7.11142 lat 52.29180

pdfmap_20221122_182040_BB_test_7.13099_52.2958_356.pdf

UTM: 32 U easting 370.60 km northing 5794.80 km
UTM-Grid-width = 100m

BB_test

78

Map data © OpenStreetMap contributors

lon 7.12121 lat 52.29180



lon 7.11142 lat 52.28775 [nom. scale = 1 / 2500]

pdfmap, 20221122, 182040, BB_test_7.13099_52.2958_356.pdf

UTM: 32 U easting 371.20 km northing 5794.80 km
UTM-Grid-width = 100m

90

BB_test

67

79

Map data © OpenStreetMap contributors

lon 7.13099 lat 52.29180

Sieringhoecker Weg

An der Reithalle

An der Reithalle

Niehoffstraße

Näzissenstraße

78

80

lon 7.12121 lat 52.28775 [nom. scale = 1 / 2500]

pdfmap_20221122_182040_BB_test_7.13099_52.2958_356.pdf

Sieringhoecker Weg

91

UTM: 32 U easting 371.90 km northing 5794.80 km
UTM-Grid-width = 100m



www.milvusmap.eu

creativecommons



BB_test

68

80

Map data © OpenStreetMap contributors

lon 7.14078 lat 52.29180

79

81

lon 7.13099 lat 52.28775 [nom. scale = 1 / 2500]

pdfmap_20221122_182040_BB_test_7.13099_52.2958_356.pdf

Alter Postweg

Niehoffstraße

Niehoffstraße

Neikenstraße

Alter Postweg

92

UTM: 32 U easting 372.60 km northing 5794.70 km

UTM-Grid-width = 100m



www.milvusmap.eu



BB_test

69

81

Map data © OpenStreetMap contributors

lon 7.15056 lat 52.29180

Buchenweg

Zum Tüschbrook

pdfmap_20221122_182040_BB_test_7.13099_52.2958_356.pdf

lon 7.14078 lat 52.28775 [nom. scale = 1 / 2500]

#

93

82

UTM: 32 U easting 373.20 km northing 5794.70 km
UTM-Grid-width = 100m

BB_test

70

82

Map data © OpenStreetMap contributors

lon 7.16034 lat 52.29180

81

83

lon 7.15056 lat 52.28775 [nom. scale = 1 / 2500]

pdfmap_20221122_182040_BB_test_7.13099_52.2958_356.pdf

#

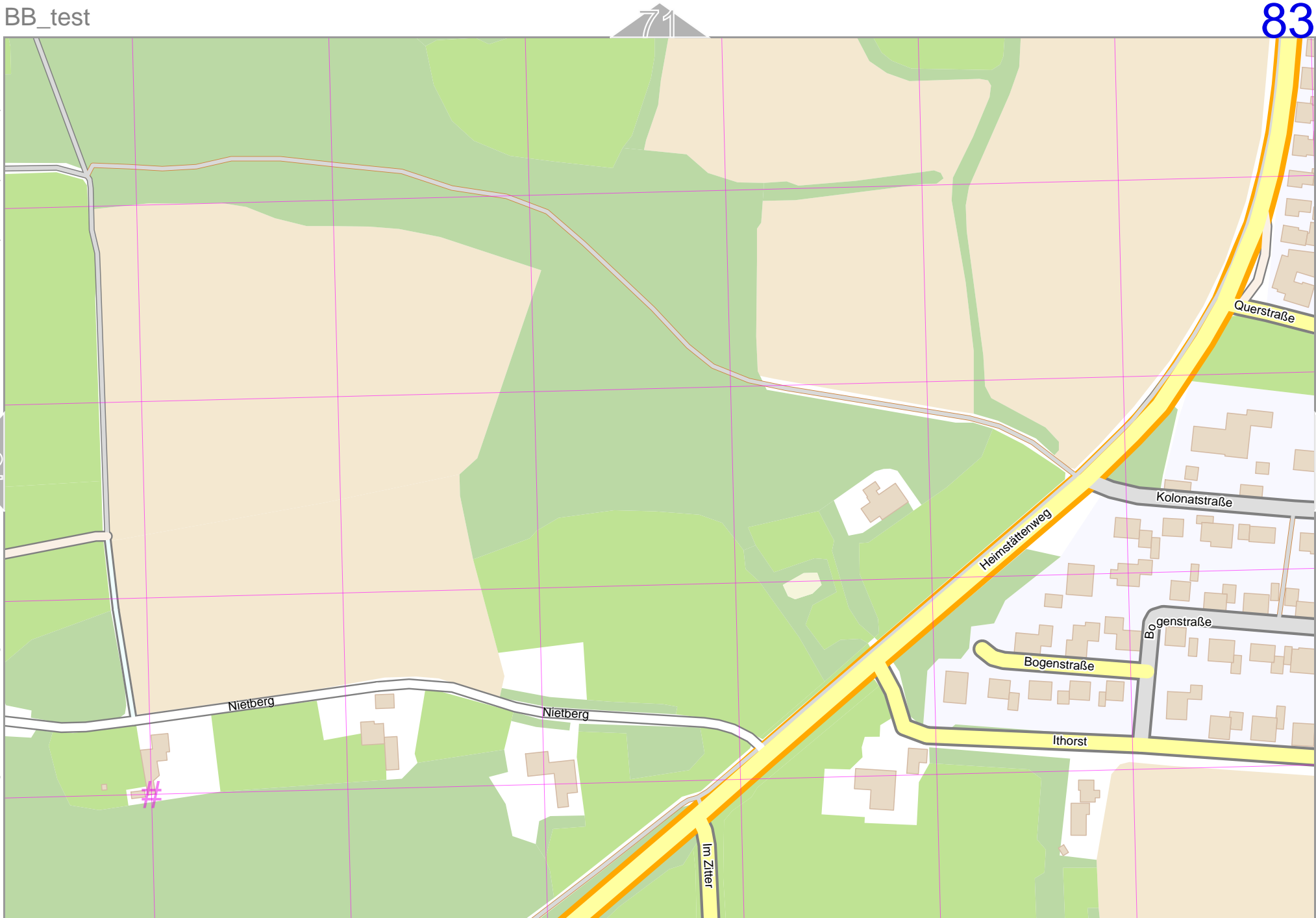
UTM: 32 U easting 373.90 km northing 5794.70 km
UTM-Grid-width = 100m

94

BB_test

Map data © OpenStreetMap contributors

lon 7.16034 lat 52.28775 [nom. scale = 1 / 2500]



UTM: 32 U easting 374.60 km northing 5794.70 km
UTM-Grid-width = 100m

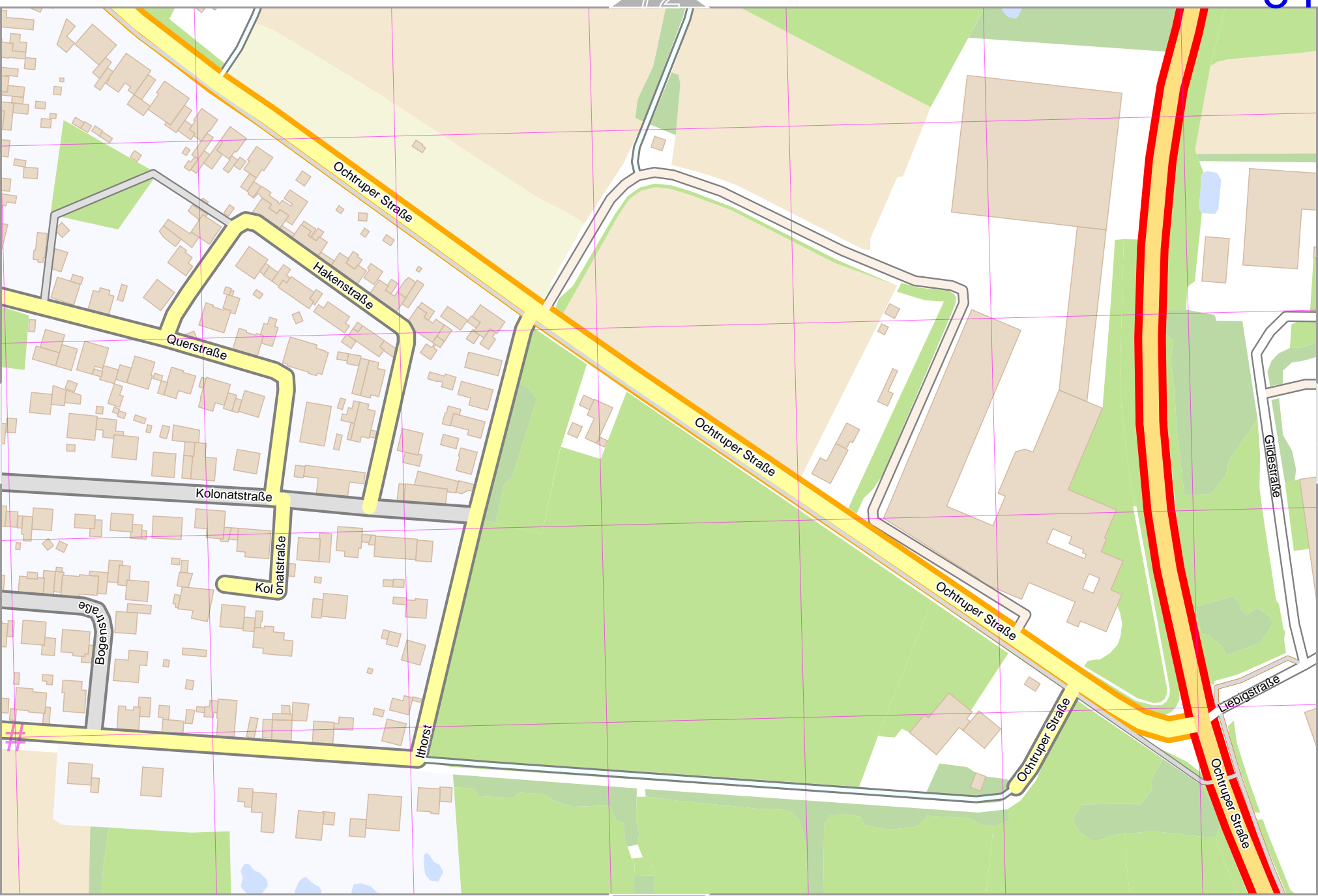
BB_test

Map data © OpenStreetMap contributors

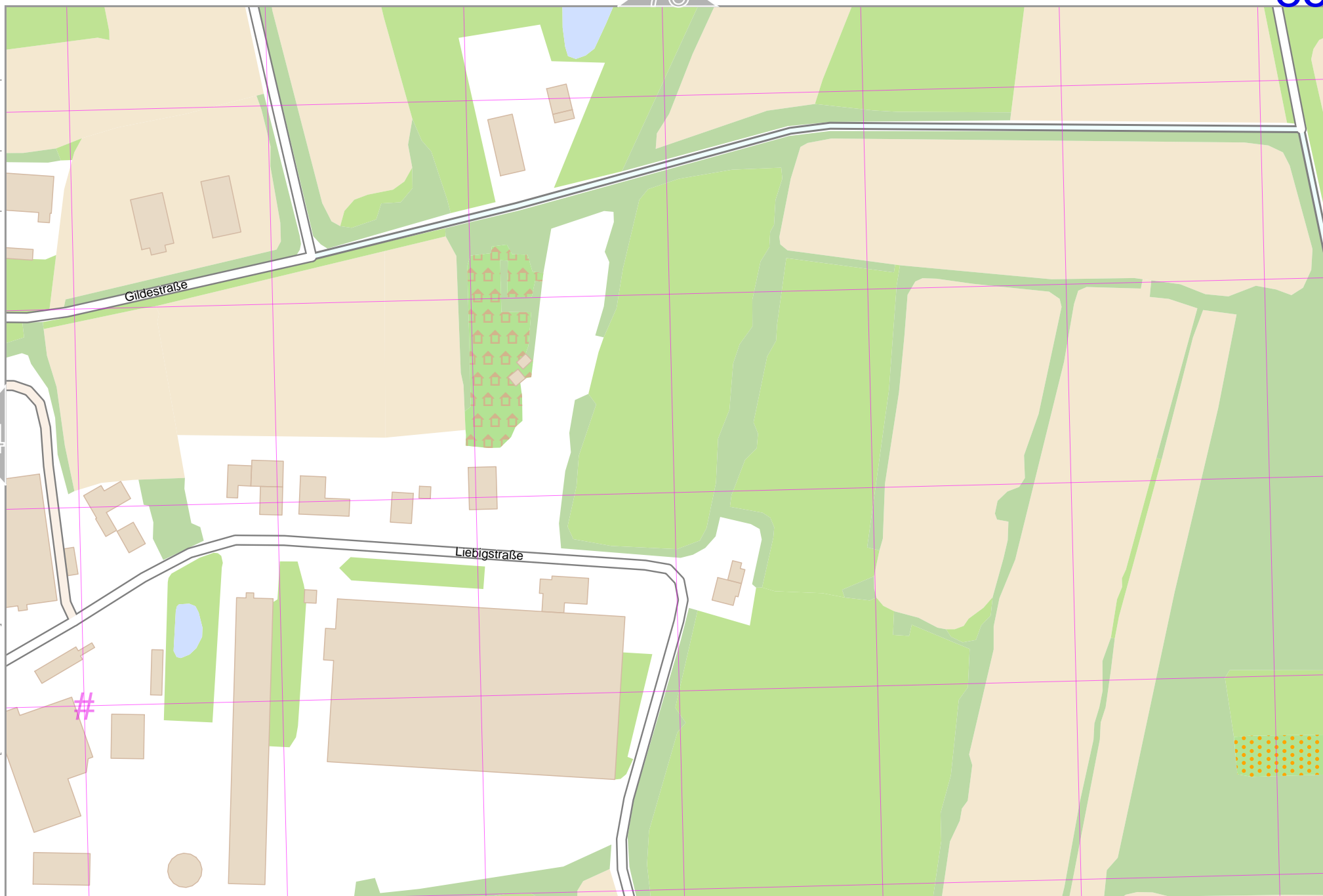
lon 7.17013 lat 52.28775 [nom. scale = 1 / 2500]

lon 7.17991 lat 52.29180

pdfmap, 20221122, 182040, BB_test, 7.13099, 52.2958, 356.pdf



UTM: 32 U easting 375.20 km northing 5794.70 km
UTM-Grid-width = 100m



BB_test

Map data © OpenStreetMap contributors

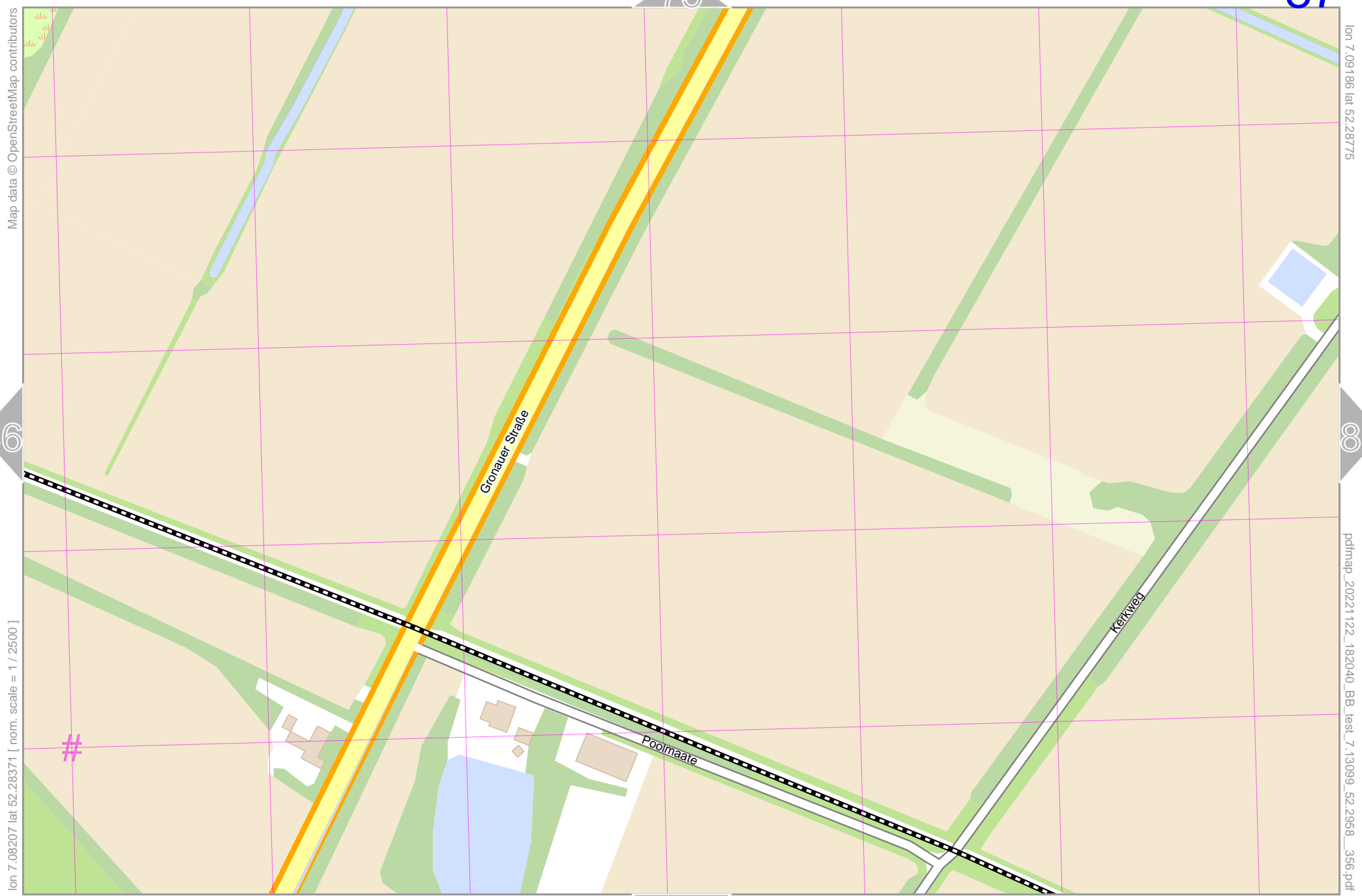
lon 7.07229 lat 52.28371 [nom. scale = 1 / 2500]



lon 7.08207 lat 52.28775

pdfmap_20221122_182040_BB_test_7.13099_52.2958_356.pdf

UTM: 32 U easting 368.60 km northing 5794.40 km
UTM-Grid-width = 100m



Map data © OpenStreetMap contributors

lon 7.08207 lat 52.28371 [nom. scale = 1 / 2500]

lon 7.09186 lat 52.28775

pdfmap, 20221122_182040_BB_test_7.13099_52.2958_356.pdf

UTM: 32 U easting 369.20 km northing 5794.40 km
UTM-Grid-width = 100m

BB_test

88

76

lon 7.10164 lat 52.28775

89

pdfmap_20221122_182040_BB_test_7.13099_52.2958_356.pdf

Map data © OpenStreetMap contributors

lon 7.09186 lat 52.28371 [nom. scale = 1 / 2500]

#

Kerkweg

Im Sieringhoek

An der Bree

Im Sieringhoek

Im Sieringhoek

Am Slatt

100

UTM: 32 U easting 369.90 km northing 5794.40 km
UTM-Grid-width = 100m

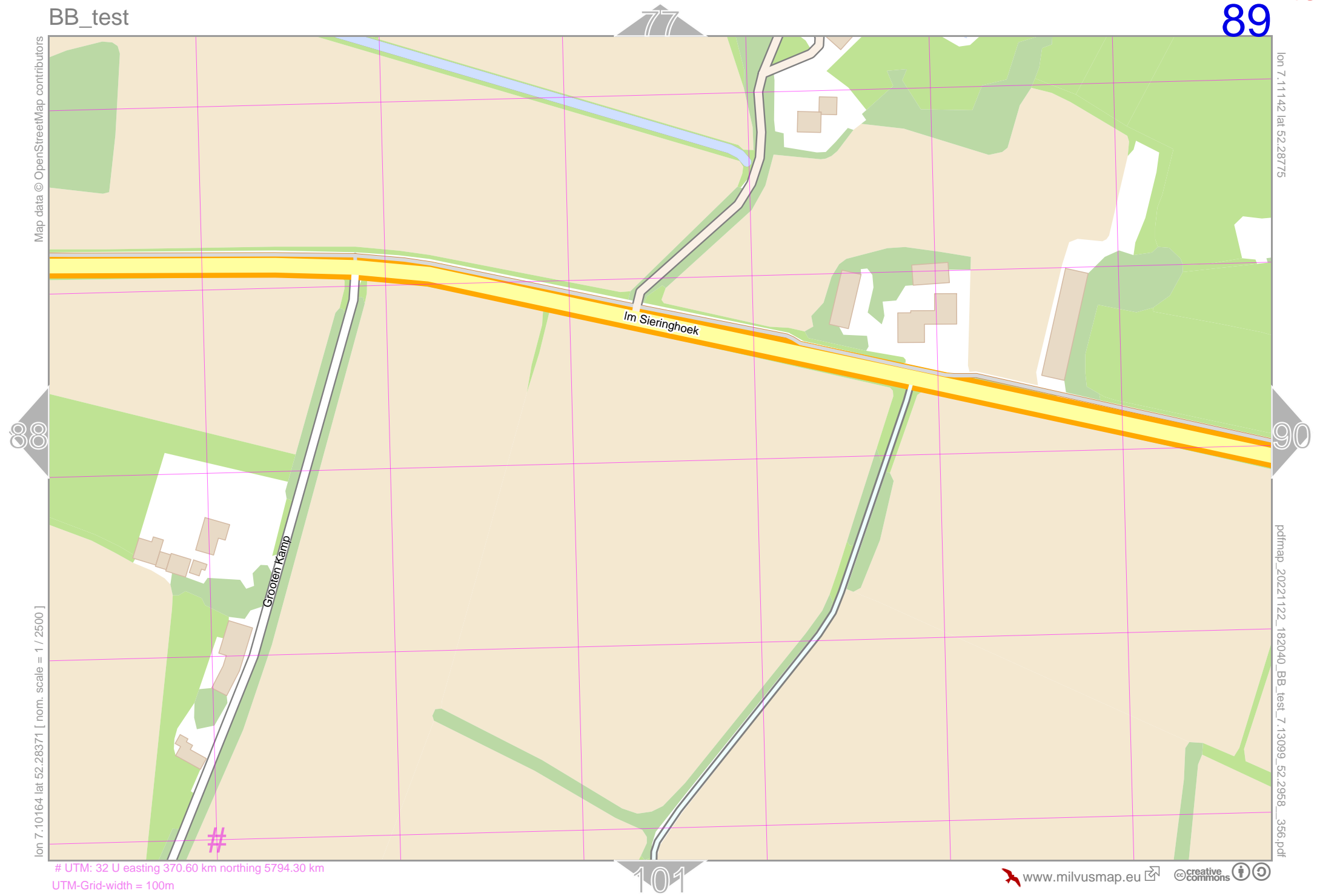
Map data © OpenStreetMap contributors

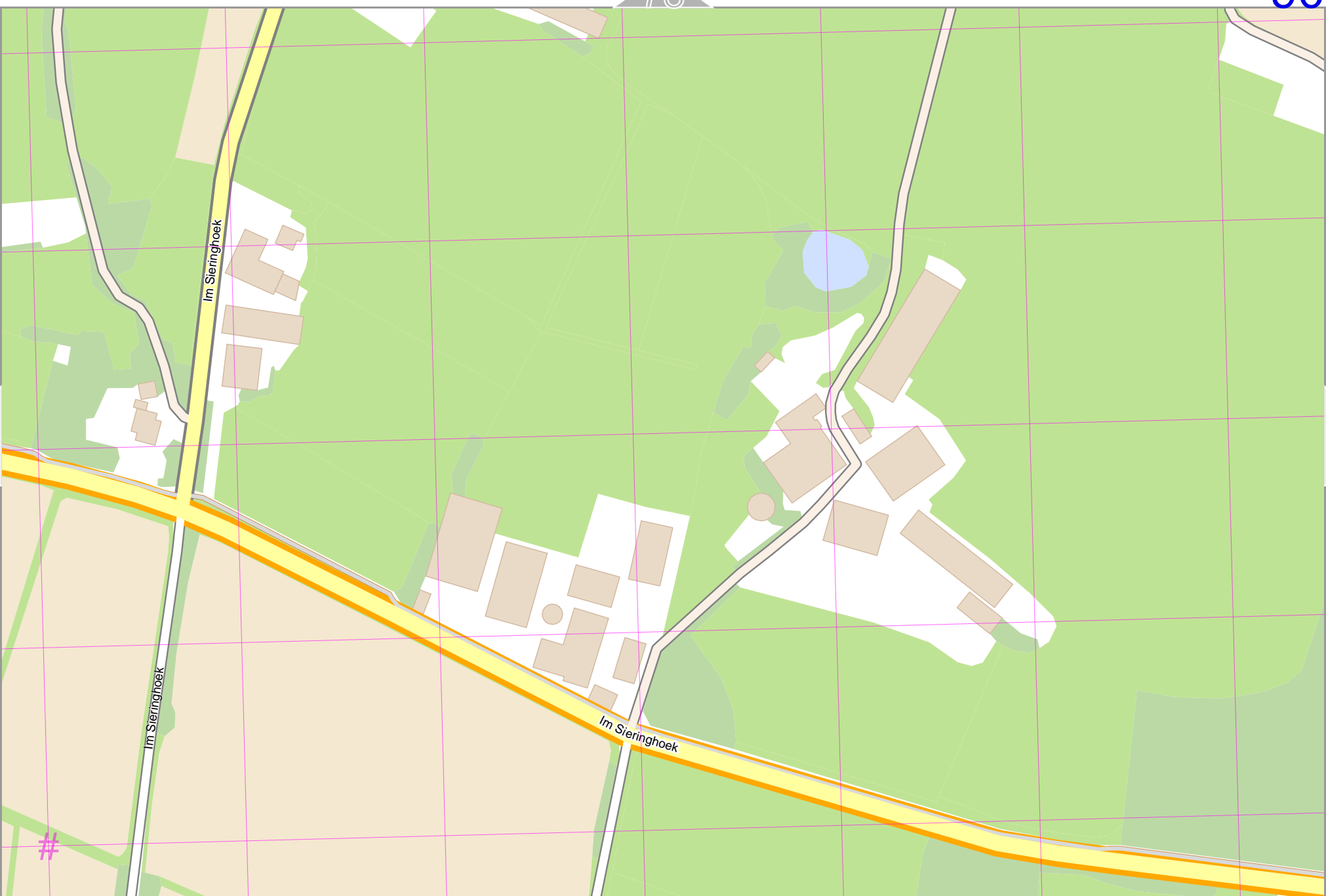
lon 7.11142 lat 52.28775

pdfmap_20221122_182040_BB_test_7.13099_52.2958_356.pdf

lon 7.10164 lat 52.28371 [nom. scale = 1 / 2500]

UTM: 32 U easting 370.60 km northing 5794.30 km
UTM-Grid-width = 100m





BB_test

91

79

lon 7.13099 lat 52.28775

Map data © OpenStreetMap contributors

92

pdfmap_20221122_182040_BB_test_7.13099_52.2958_356.pdf

lon 7.12121 lat 52.28371 [nom. scale = 1 / 2500]

#

Im Sieringhoek

103

UTM: 32 U easting 371.90 km northing 5794.30 km
UTM-Grid-width = 100m



www.milvusmap.eu

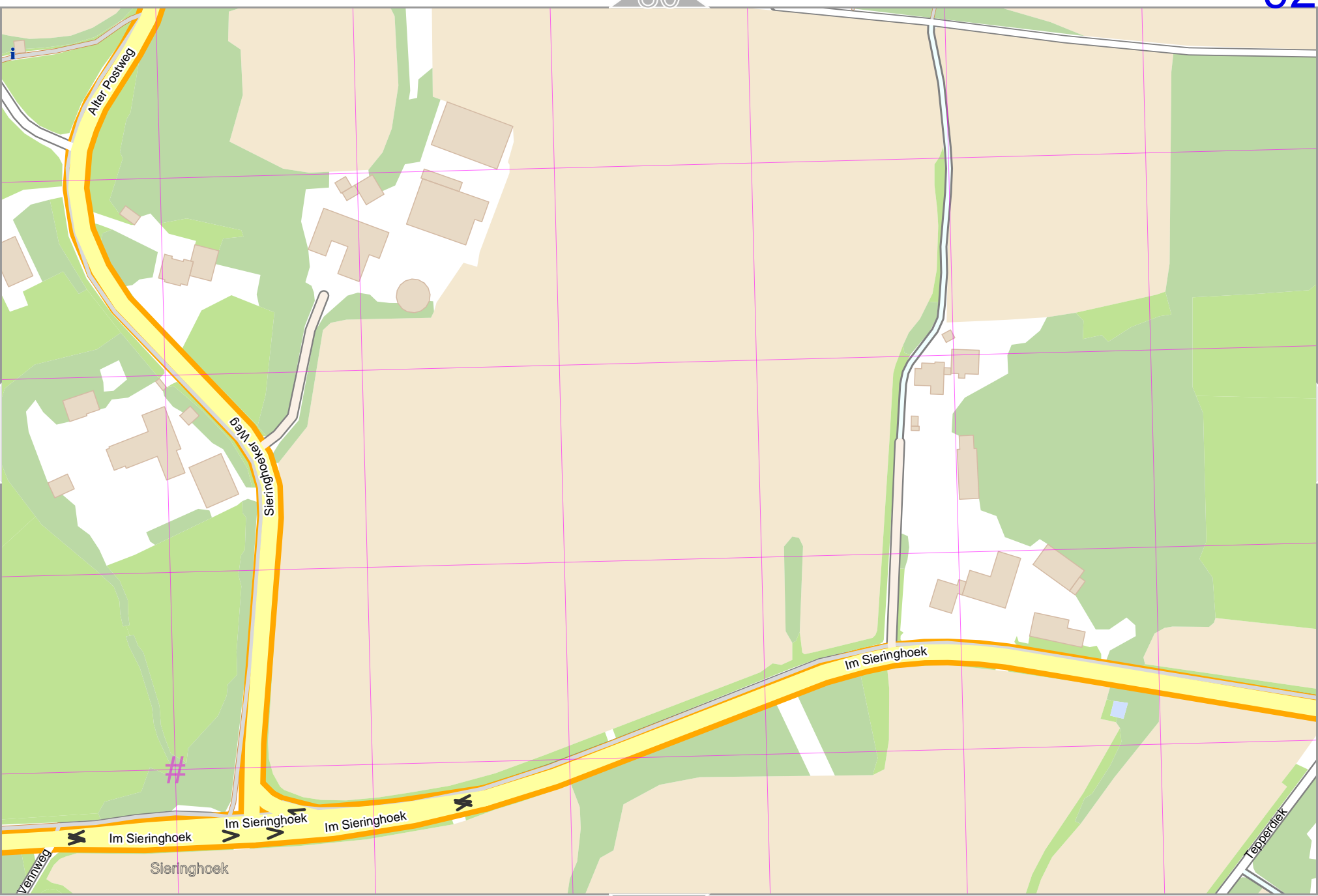


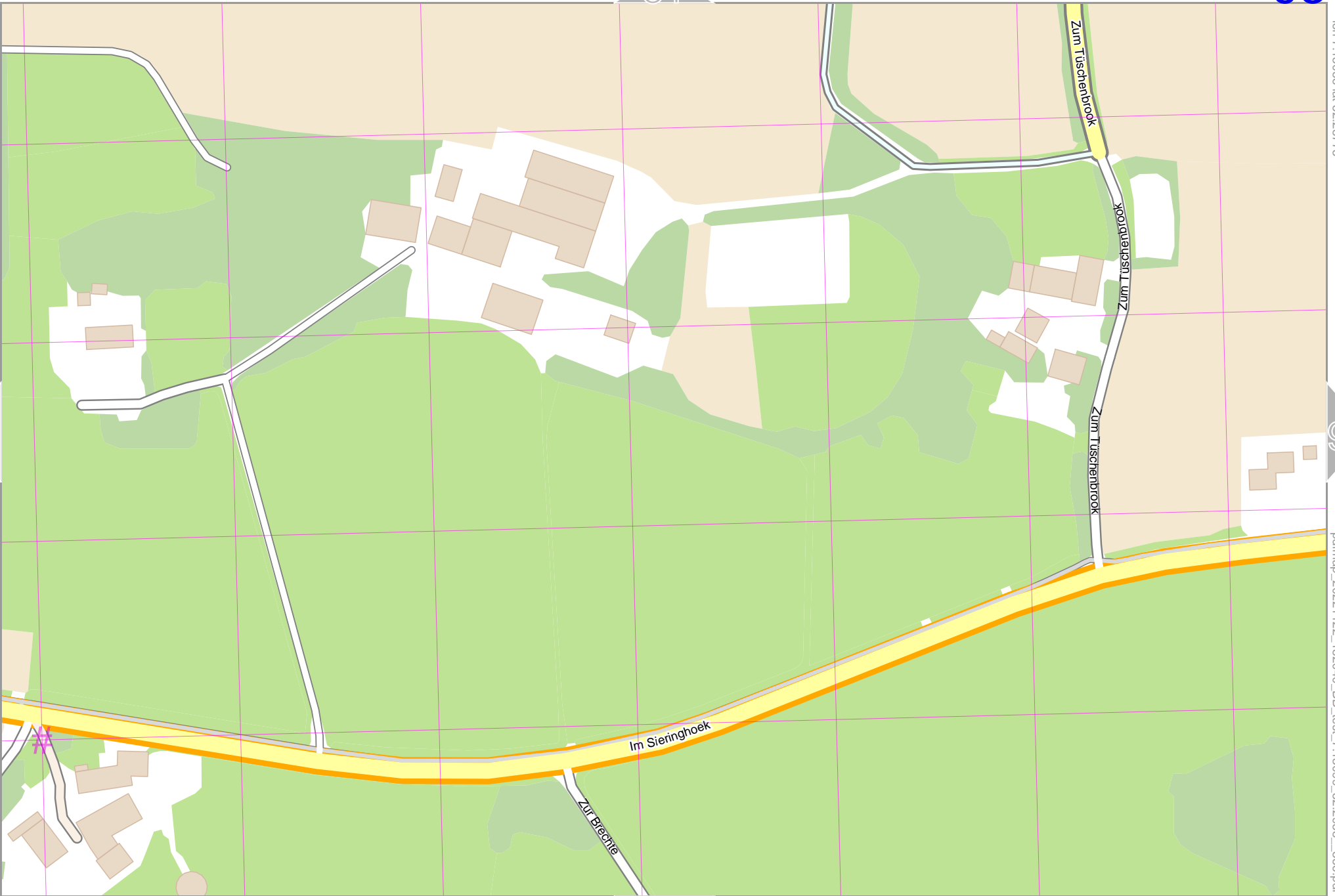
Map data © OpenStreetMap contributors

lon 7.14078 lat 52.28775

pdfmap_20221122_182040_BB_test_7.13099_52.2958_356.pdf

lon 7.13099 lat 52.28371 [nom. scale = 1 / 2500]





82

100 7 16034 1st E3 2077E

93

95

lon 7.15056 lat 52.28371 [nom. scale = 1 / 2500]

Informa 20031433 182010 DB 404 7 12000 EG 2050 SEC 24

106

Map data © OpenStreetMap contributors

lon 7.17013 lat 52.28775

pdfmap_20221122_182040_BB_test_7.13099_52.2958_356.pdf

lon 7.16034 lat 52.28371 [nom. scale = 1 / 2500]



#

UTM: 32 U easting 374.60 km northing 5794.20 km
UTM-Grid-width = 100m

BB_test

84

96

Map data © OpenStreetMap contributors

lon 7.17991 lat 52.28775

95

97

lon 7.17013 lat 52.28371 [nom. scale = 1 / 2500]

pdfmap_20221122_182040_BB_test_7.13099_52.2958_356.pdf

Up de Hogte

#

108

UTM: 32 U easting 375.20 km northing 5794.20 km
UTM-Grid-width = 100m

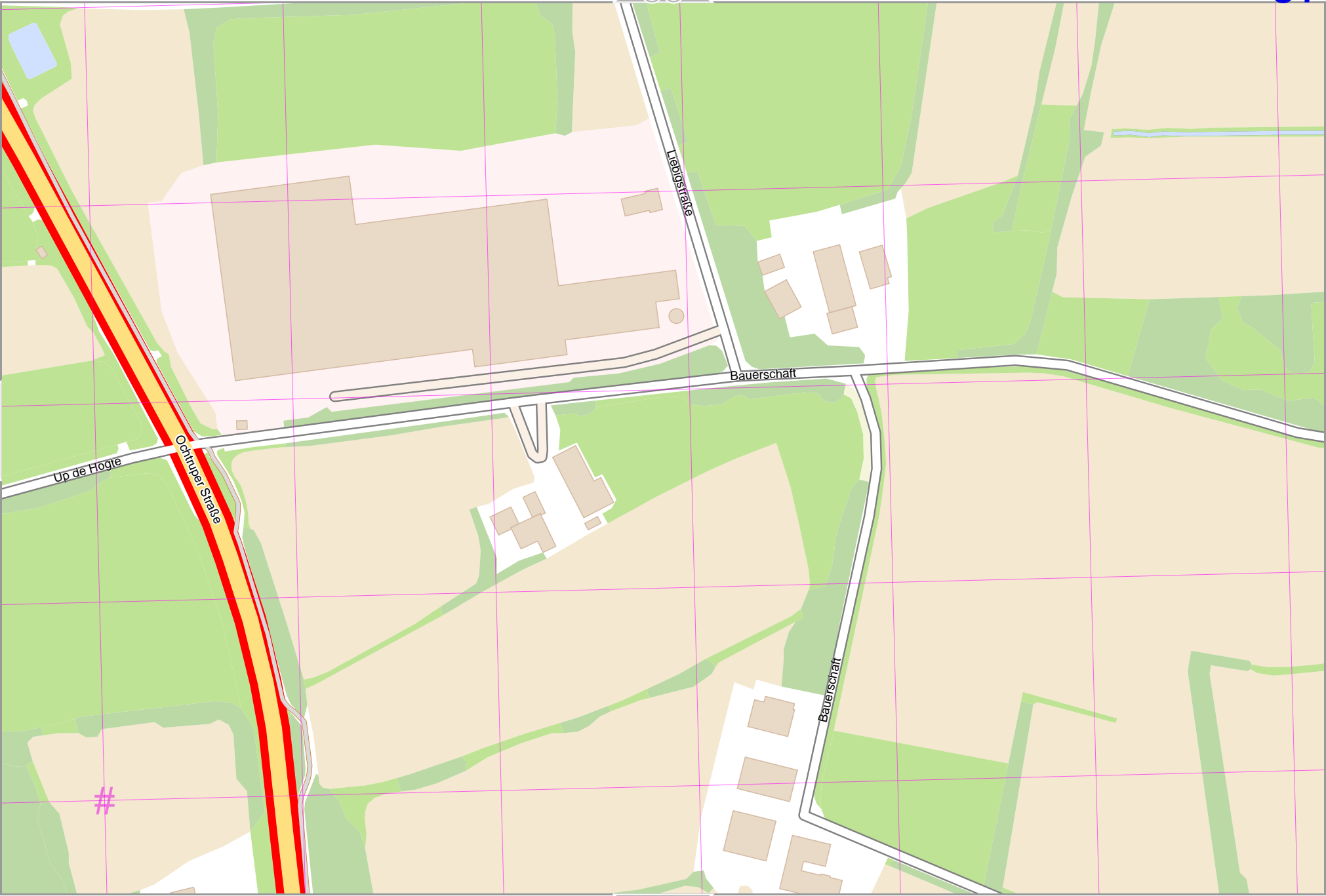
BB_test

Map data © OpenStreetMap contributors

lon 7.17991 lat 52.28371 [nom. scale = 1 / 2500]

lon 7.18970 lat 52.28775

pdfmap_20221122_182040_BB_test_7.13099_52.2958_356.pdf



UTM: 32 U easting 375.90 km northing 5794.20 km
UTM-Grid-width = 100m

BB_test

86

98

Map data © OpenStreetMap contributors

lon 7.08207 lat 52.28371

lon 7.07229 lat 52.27966 [nom. scale = 1 / 2500]

pdfmap, 20221122_182040_BB_test_7.13099_52.2958_356.pdf

UTM: 32 U easting 368.50 km northing 5793.90 km
UTM-Grid-width = 100m

#



110

BB_test

87

99

Map data © OpenStreetMap contributors

lon 7.09186 lat 52.28371

Gronauer Straße

Siedlerweg

Kerkweg

Am Fuestkamp

Siedlerweg

Am Fuestkamp

Siedlerweg

100

pdfmap, 20221122, 182040_BB_test_7.13099_52.2958_356.pdf

lon 7.08207 lat 52.27966 [nom. scale = 1 / 2500]

UTM: 32 U easting 369.20 km northing 5793.90 km
UTM-Grid-width = 100m

111

BB_test

88

100

Map data © OpenStreetMap contributors

lon 7.10164 lat 52.28371

99

101

lon 7.09186 lat 52.27966 [nom. scale = 1 / 2500]

pdfmap, 20221122_182040_BB_test_7.13099_52.2958_356.pdf

Am Slatt

Grooten Kamp

Grooten Kamp

Am Fuestkamp

112

UTM: 32 U easting 369.90 km northing 5793.90 km
UTM-Grid-width = 100m

BB_test

101

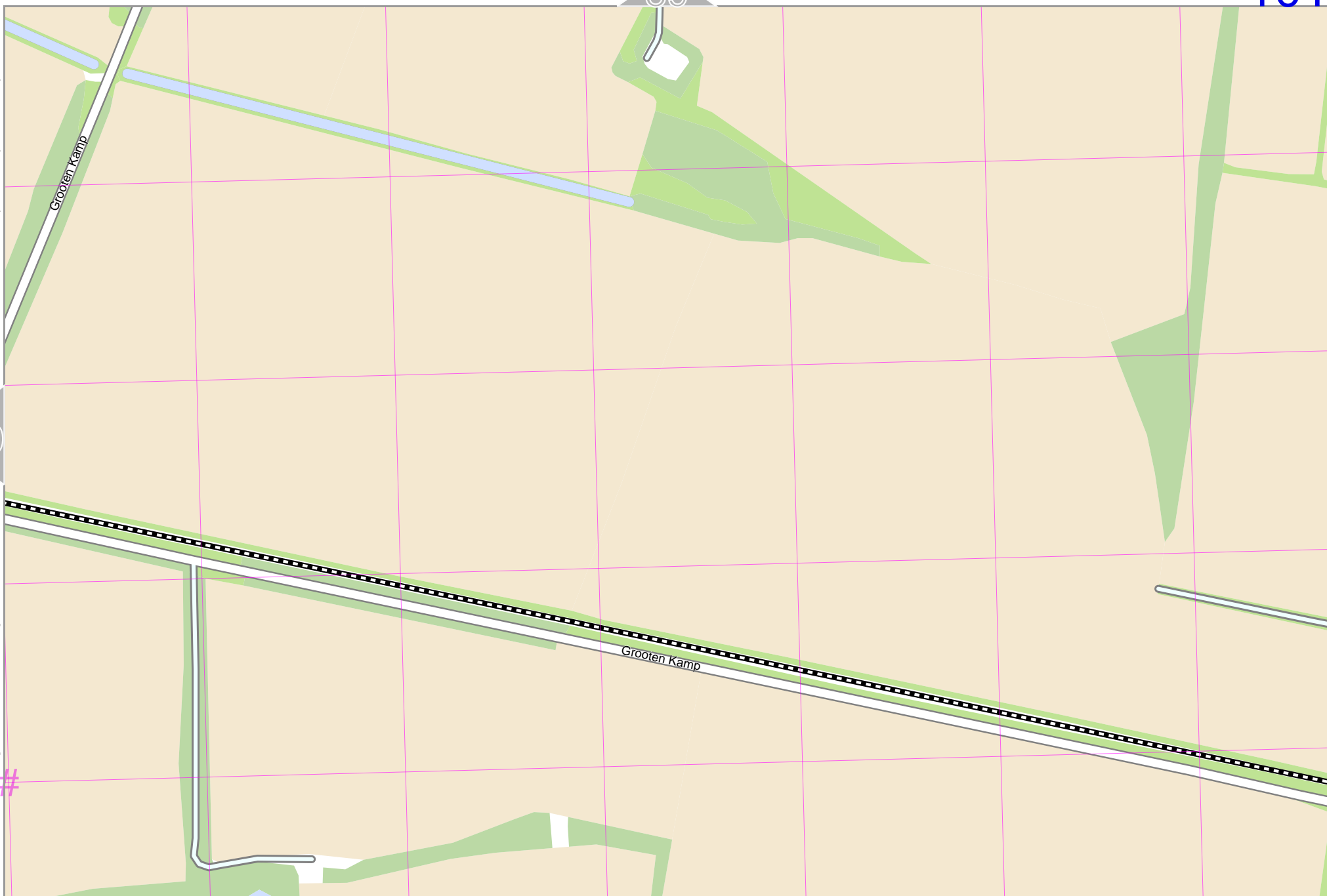
Map data © OpenStreetMap contributors

lon 7.11142 lat 52.28371

pdfmap_20221122_182040_BB_test_7.13099_52.2958_356.pdf

lon 7.10164 lat 52.27966 [nom. scale = 1 / 2500]

UTM: 32 U easting 370.50 km northing 5793.90 km
UTM-Grid-width = 100m



BB_test

90

102

Map data © OpenStreetMap contributors

lon 7.12121 lat 52.28371

lon 7.11142 lat 52.27966 [nom. scale = 1 / 2500]

pdfmap_20221122_182040_BB_test_7.13099_52.2958_356.pdf

Im Sieringhoek

Vennweg

#

UTM: 32 U easting 371.20 km northing 5793.90 km
UTM-Grid-width = 100m

114

103

BB_test

103

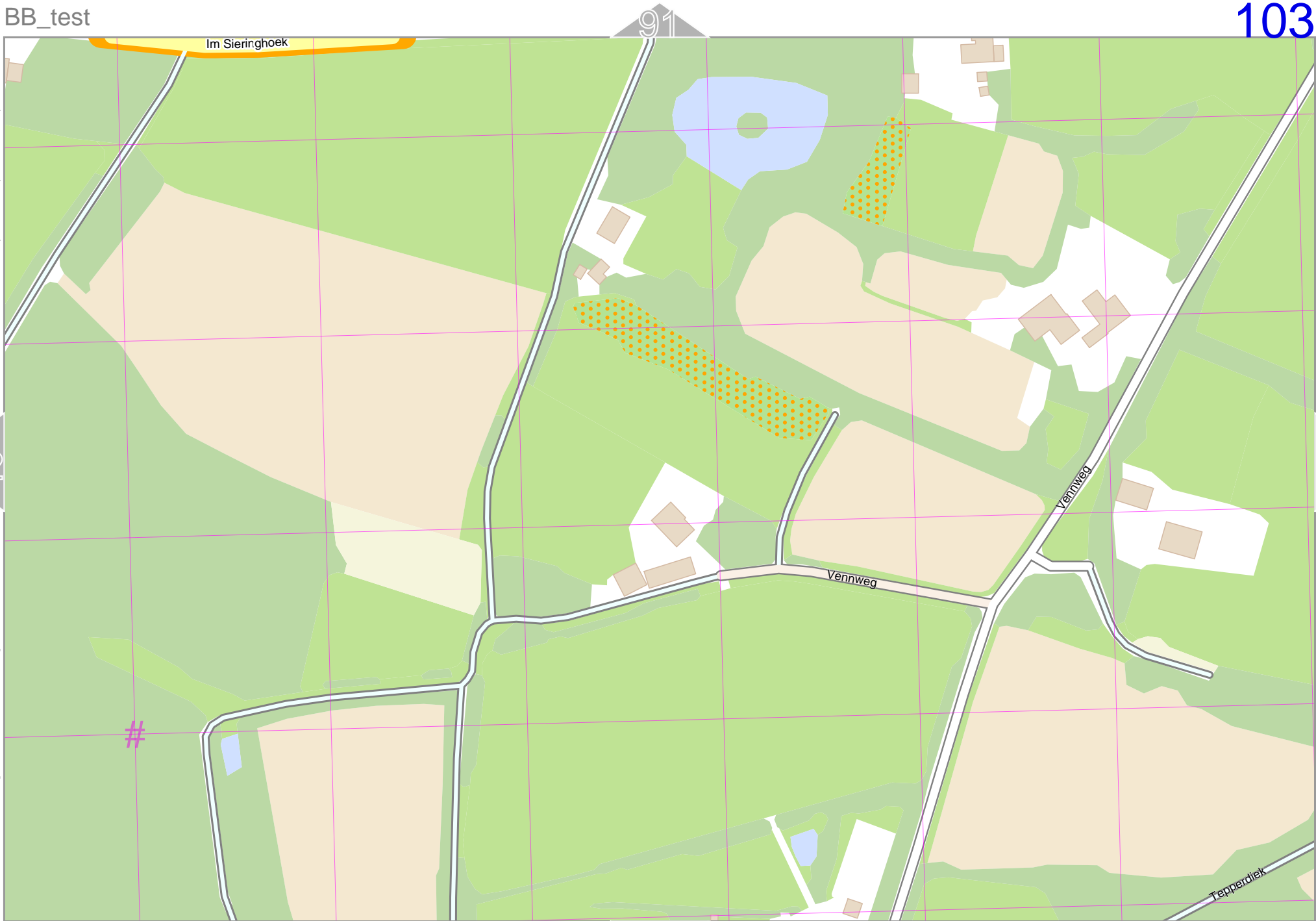
Map data © OpenStreetMap contributors

lon 7.13099 lat 52.28371

pdfmap_20221122_182040_BB_test_7.13099_52.2958_356.pdf

lon 7.12121 lat 52.27966 [nom. scale = 1 / 2500]

UTM: 32 U easting 371.90 km northing 5793.90 km
UTM-Grid-width = 100m



BB_test

92

104

Map data © OpenStreetMap contributors

lon 7.14078 lat 52.28371

lon 7.13099 lat 52.27966 [nom. scale = 1 / 2500]

pdfmap, 20221122, 182040_BB_test_7.13099_52.2958_356.pdf

UTM: 32 U easting 372.50 km northing 5793.80 km
UTM-Grid-width = 100m

116

BB_test

105

93

Map data © OpenStreetMap contributors

lon 7.15056 lat 52.28371

Zur Breche

Zur Breche

Eileringsbeeke

106

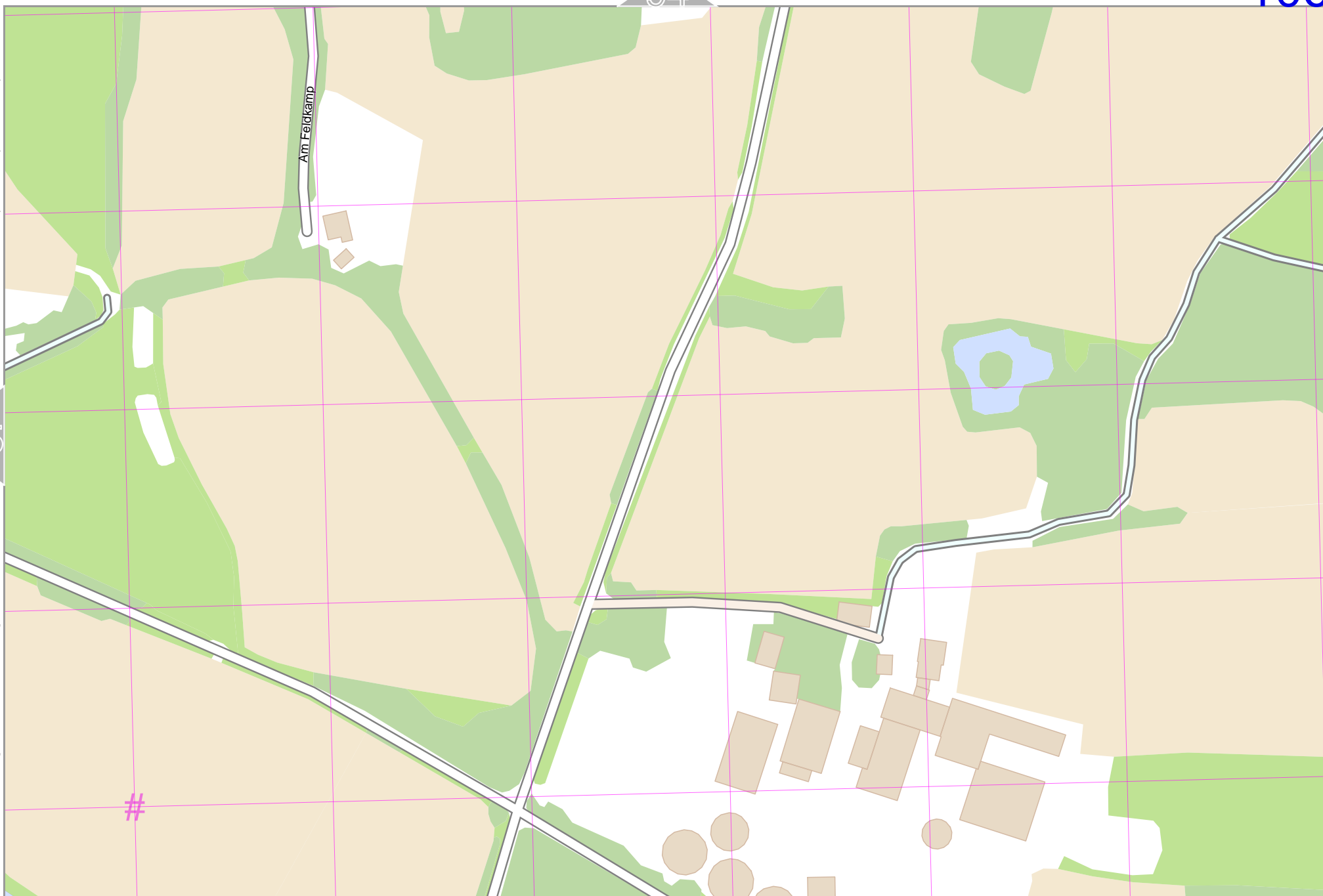
pdfmap_20221122_182040_BB_test_7.13099_52.2958_356.pdf

lon 7.14078 lat 52.27966 [nom. scale = 1 / 2500]

#

117

UTM: 32 U easting 373.20 km northing 5793.80 km
UTM-Grid-width = 100m



BB_test

95

107

Map data © OpenStreetMap contributors

lon 7.17013 lat 52.28371

pdfmap_20221122_182040_BB_test_7.13099_52.2958_356.pdf

lon 7.16034 lat 52.27966 [nom. scale = 1 / 2500]

UTM: 32 U easting 374.60 km northing 5793.80 km
UTM-Grid-width = 100m

119

108

#

Eileringsbeeke



www.milvusmap.eu



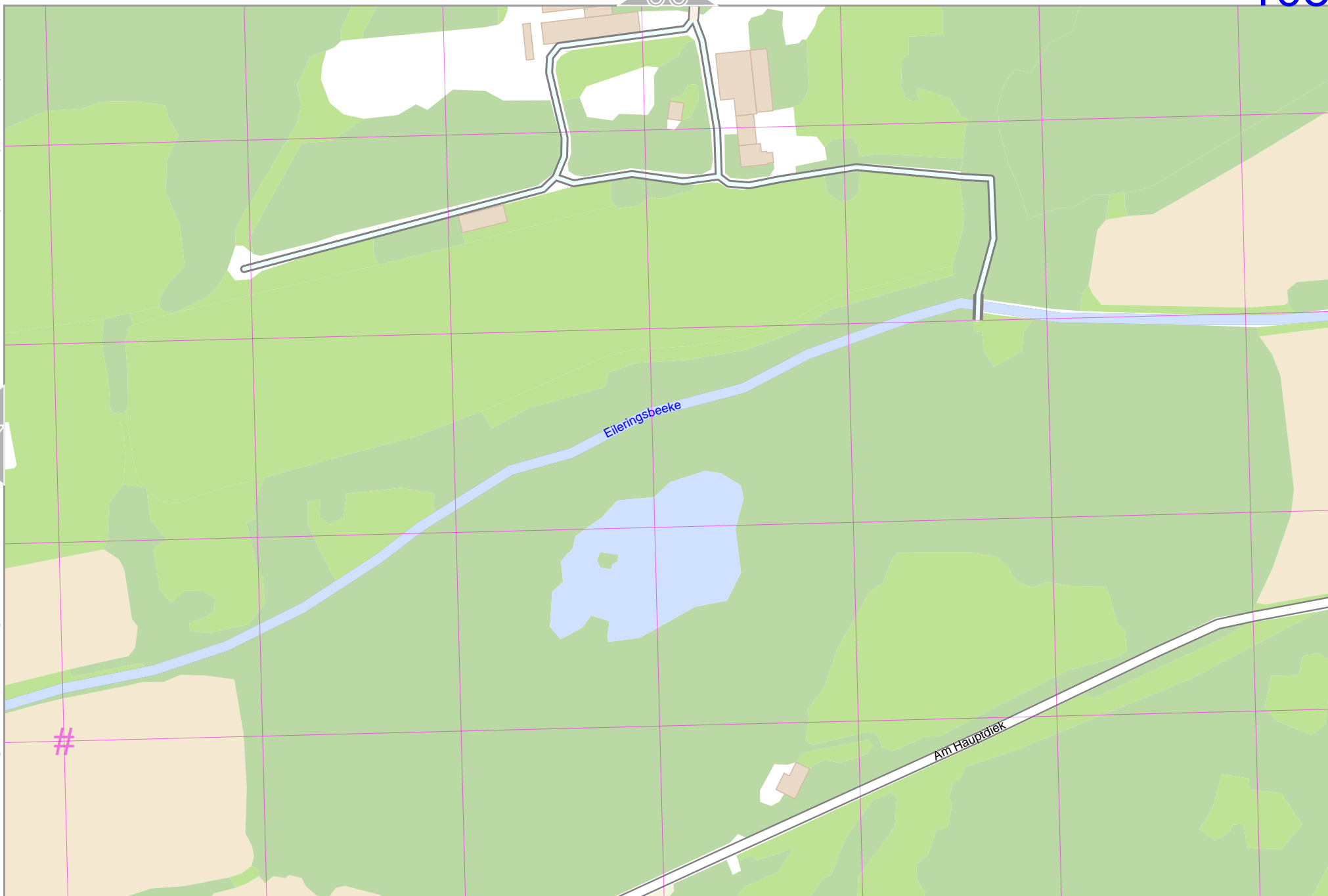
BB_test

108

top

Map data © OpenStreetMap contributors

lon 7.17013 lat 52.27966 [nom. scale = 1 / 2500]



UTM: 32 U easting 375.20 km northing 5793.80 km
UTM-Grid-width = 100m

lon 7.17991 lat 52.28371

pdfmap_20221122_182040_BB_test_7.13099_52.2958_356.pdf

BB_test

109

97

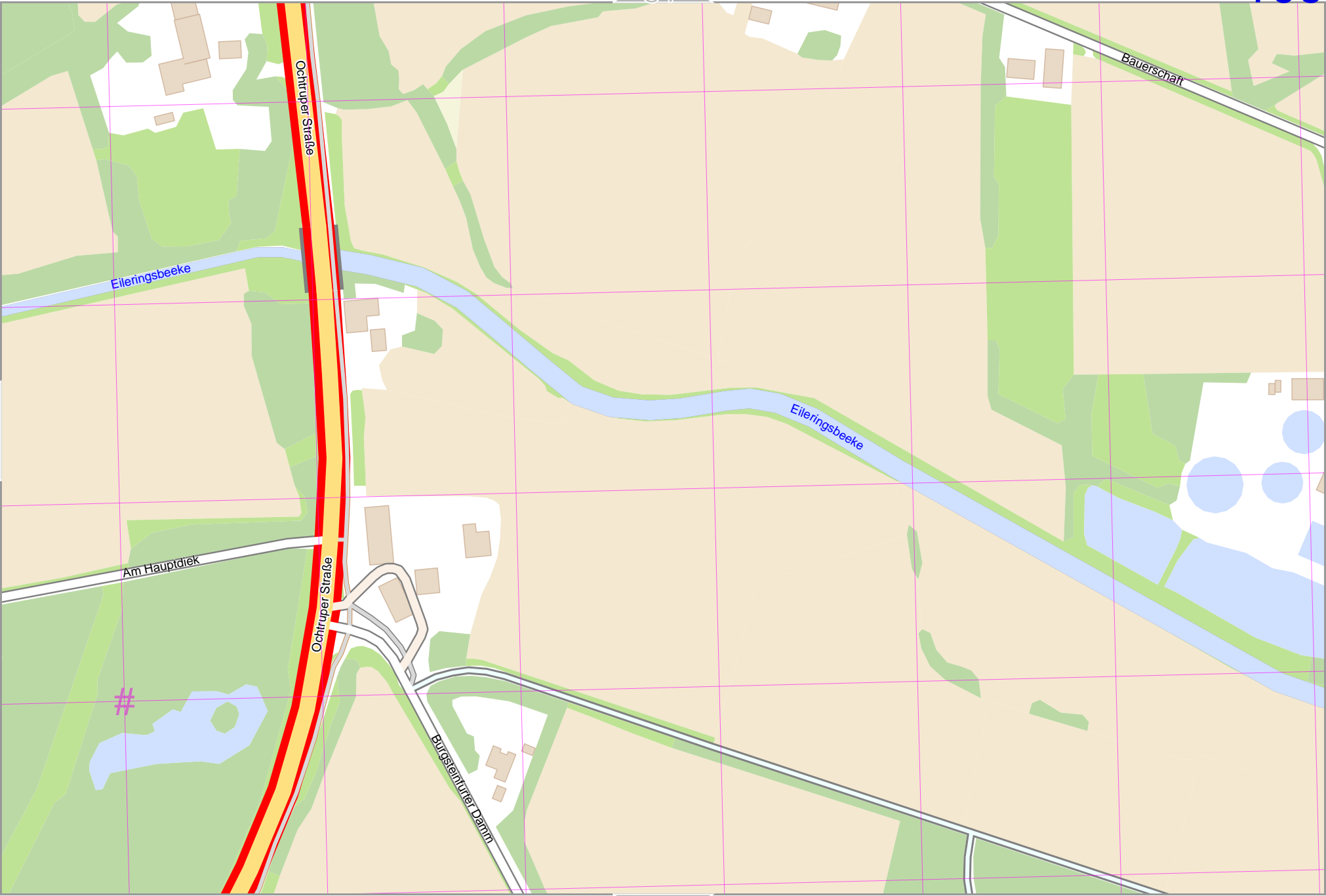
Map data © OpenStreetMap contributors

lon 7.18970 lat 52.28371

108

lon 7.17991 lat 52.27966 [nom. scale = 1 / 2500]

pdfmap_20221122_182040_BB_test_7.13099_52.2958_356.pdf



UTM: 32 U easting 375.90 km northing 5793.80 km
UTM-Grid-width = 100m

121

BB_test

98

110

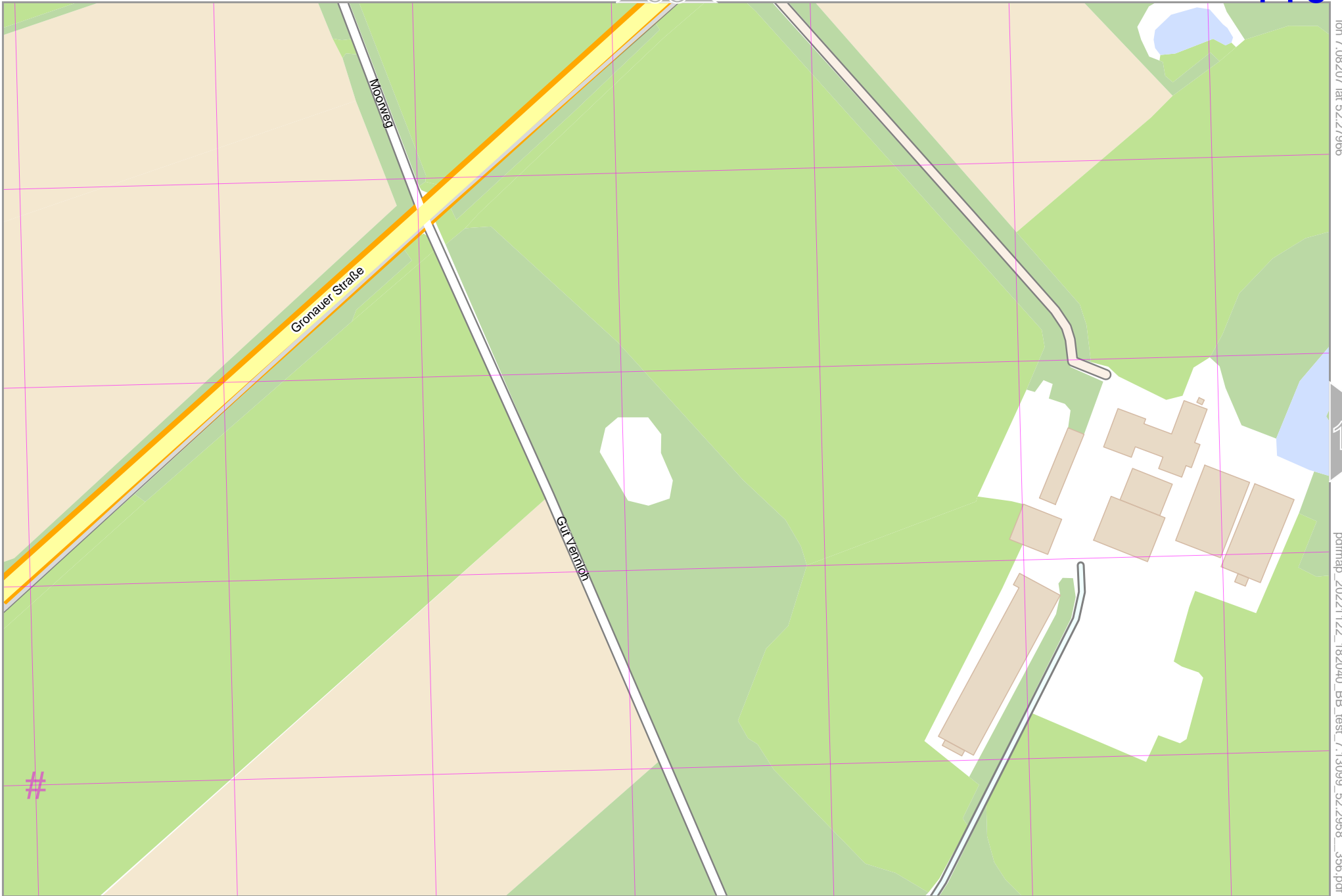
top

Map data © OpenStreetMap contributors

lon 7.07229 lat 52.27562 [nom. scale = 1 / 2500]

lon 7.08207 lat 52.27966

pdfmap_20221122_182040_BB_test_7.13099_52.2958_356.pdf



UTM: 32 U easting 368.50 km northing 5793.50 km
UTM-Grid-width = 100m

BB_test

99

111

Map data © OpenStreetMap contributors

lon 7.09186 lat 52.27966

Siedlerweg

Am Slatt

pdfmap_20221122_182040_BB_test_7.13099_52.2958_356.pdf

lon 7.08207 lat 52.27562 [nom. scale = 1 / 2500]

#

UTM: 32 U easting 369.20 km northing 5793.50 km

UTM-Grid-width = 100m



www.milvusmap.eu



© creative commons



BB_test

100

112

Map data © OpenStreetMap contributors

lon 7.10164 lat 52.27966

Am Slatt

Am Slatt

111

113

Zum Herrenfehn

#

lon 7.09186 lat 52.27562 [nom. scale = 1 / 2500]

pdfmap_20221122_182040_BB_test_7.13099_52.2958_356.pdf

UTM: 32 U easting 369.90 km northing 5793.50 km
UTM-Grid-width = 100m

BB_test

101

113

Map data © OpenStreetMap contributors

lon 7.11142 lat 52.27966

lon 7.10164 lat 52.27562 [nom. scale = 1 / 2500]

pdfmap_20221122_182040_BB_test_7.13099_52.2958_356.pdf

UTM: 32 U easting 370.50 km northing 5793.40 km

UTM-Grid-width = 100m

BB_test

114

102

Map data © OpenStreetMap contributors

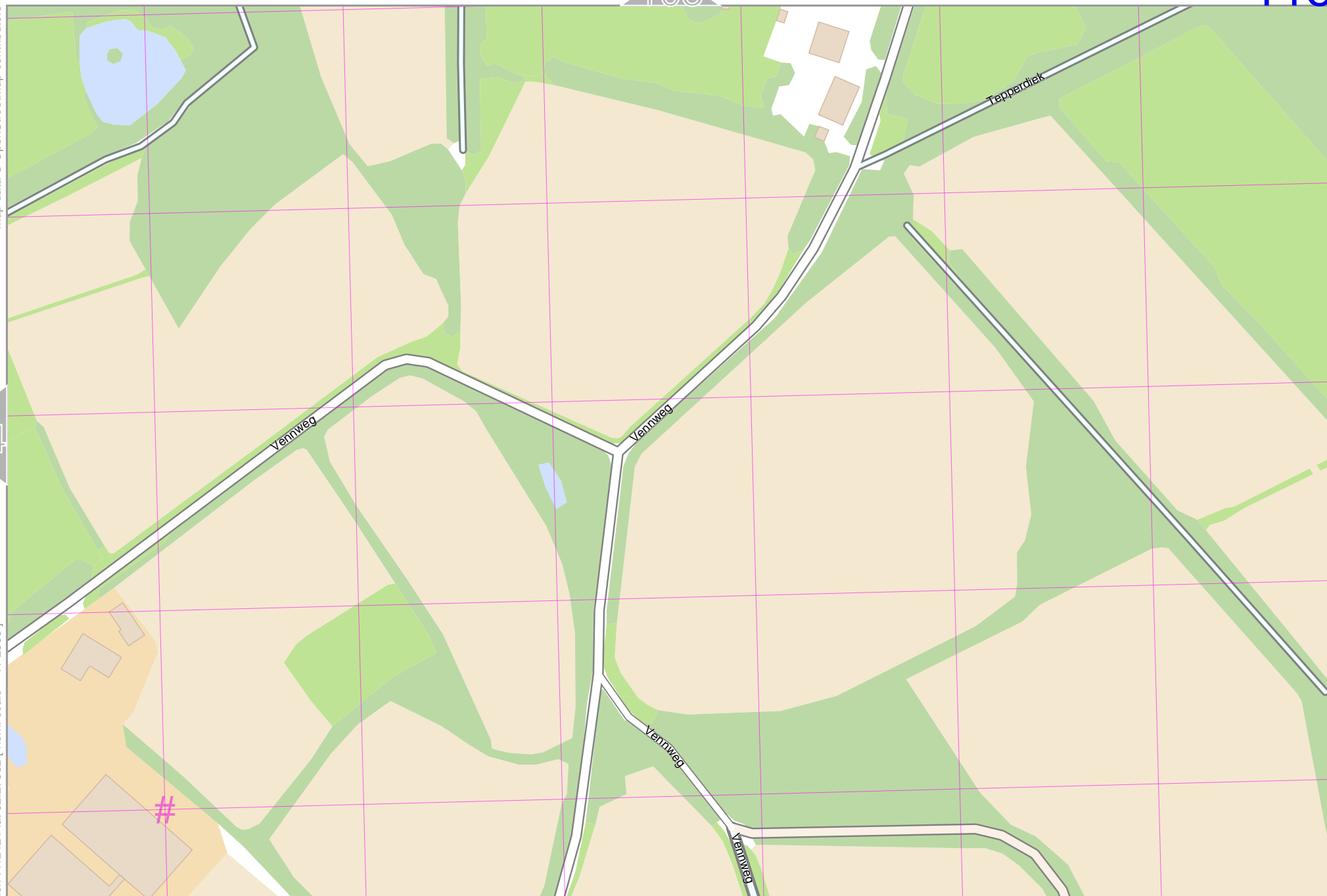
lon 7.12121 lat 52.27966

pdfmap_20221122_182040_BB_test_7.13099_52.2958_356.pdf

lon 7.11142 lat 52.27562 [nom. scale = 1 / 2500]

#

UTM: 32 U easting 371.20 km northing 5793.40 km
UTM-Grid-width = 100m



BB_test

104

116

Map data © OpenStreetMap contributors

lon 7.14078 lat 52.27966

pdfmap_20221122_182040_BB_test_7.13099_52.2958_356.pdf

lon 7.13099 lat 52.27562 [nom. scale = 1 / 2500]

#



Eileringsbeeke

Schoordek

UTM: 32 U easting 372.50 km northing 5793.40 km
UTM-Grid-width = 100m



www.milvusmap.eu



creativecommons



BB_test

105

117

Map data © OpenStreetMap contributors

lon 7.15056 lat 52.27966

118

pdfmap_20221122_182040_BB_test_7.13099_52.2958_356.pdf

lon 7.14078 lat 52.27562 [nom. scale = 1 / 2500]

#

UTM: 32 U easting 373.20 km northing 5793.40 km

UTM-Grid-width = 100m

Am Hauptdick

BB_test

106

118

Map data © OpenStreetMap contributors

lon 7.16034 lat 52.27966

Eileringsbeeke

Am Hauptdiek

Am Hauptdiek

#

lon 7.15056 lat 52.27562 [nom. scale = 1 / 2500]

pdfmap, 20221122, 182040, BB_test, 7.13099, 52.2958, 356.pdf

UTM: 32 U easting 373.90 km northing 5793.40 km
UTM-Grid-width = 100m

BB_test

107

119

Map data © OpenStreetMap contributors

lon 7.17013 lat 52.27966

Eileringsbeeke

Am Hauptdiek

Am Hauptdiek

120

pdfmap_20221122_182040_BB_test_7.13099_52.2958_356.pdf

lon 7.16034 lat 52.27562 [nom. scale = 1 / 2500]

#

UTM: 32 U easting 374.50 km northing 5793.30 km

UTM-Grid-width = 100m



www.milvusmap.eu



creativecommons



BB_test

108

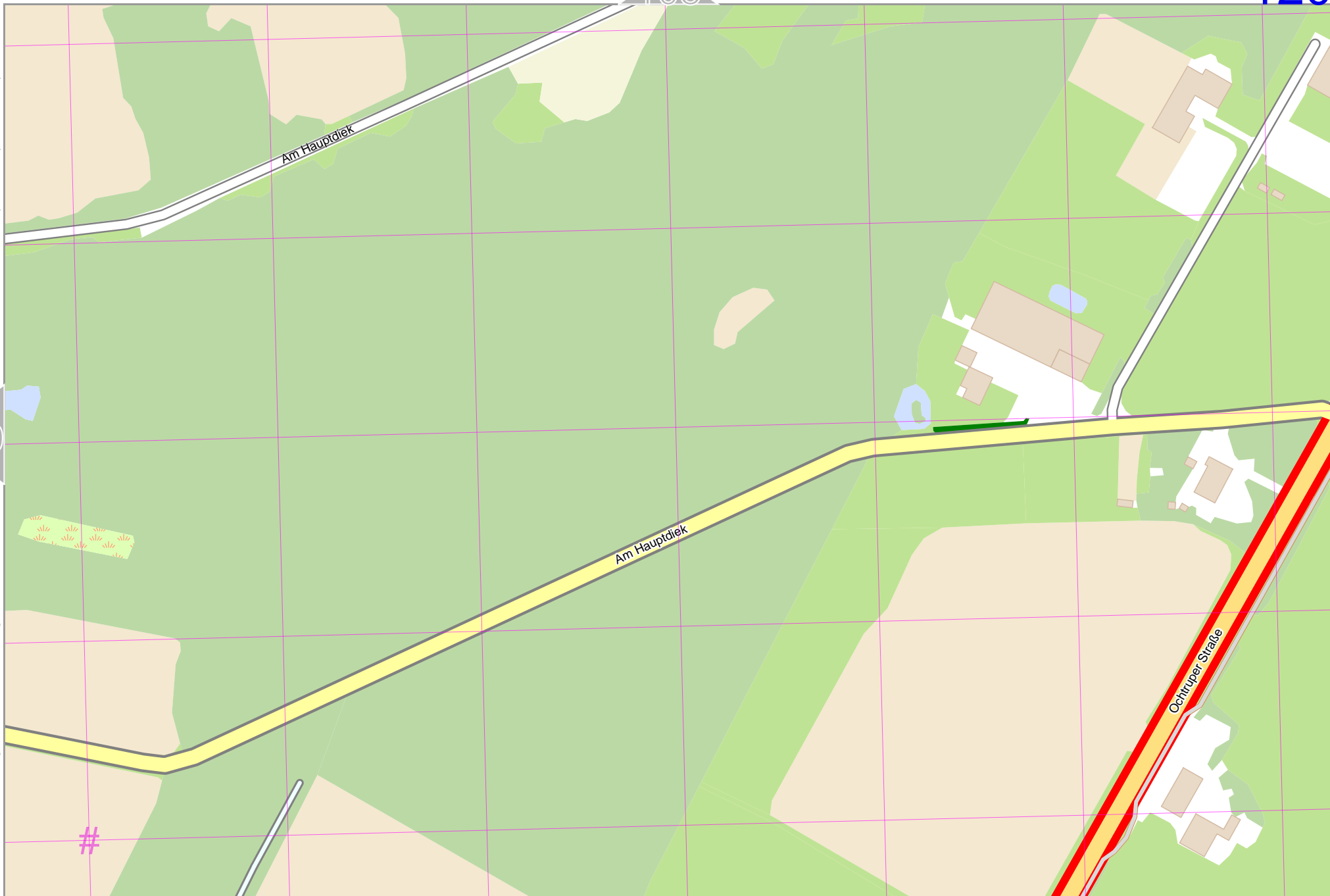
120

Map data © OpenStreetMap contributors

lon 7.17991 lat 52.27966

lon 7.17013 lat 52.27562 [nom. scale = 1 / 2500]

pdfmap_20221122_182040_BB_test_7.13099_52.2958_356.pdf



UTM: 32 U easting 375.20 km northing 5793.30 km
UTM-Grid-width = 100m

BB_test

109

121

Map data © OpenStreetMap contributors

lon 7.18970 lat 52.27966

Ochtrup Straße

Burstenlur Damm

#

lon 7.17991 lat 52.27562 [nom. scale = 1 / 2500]

pdfmap_20221122_182040_BB_test_7.13099_52.2958_356.pdf

UTM: 32 U easting 375.90 km northing 5793.30 km

UTM-Grid-width = 100m



www.milvusmap.eu



© creative commons

