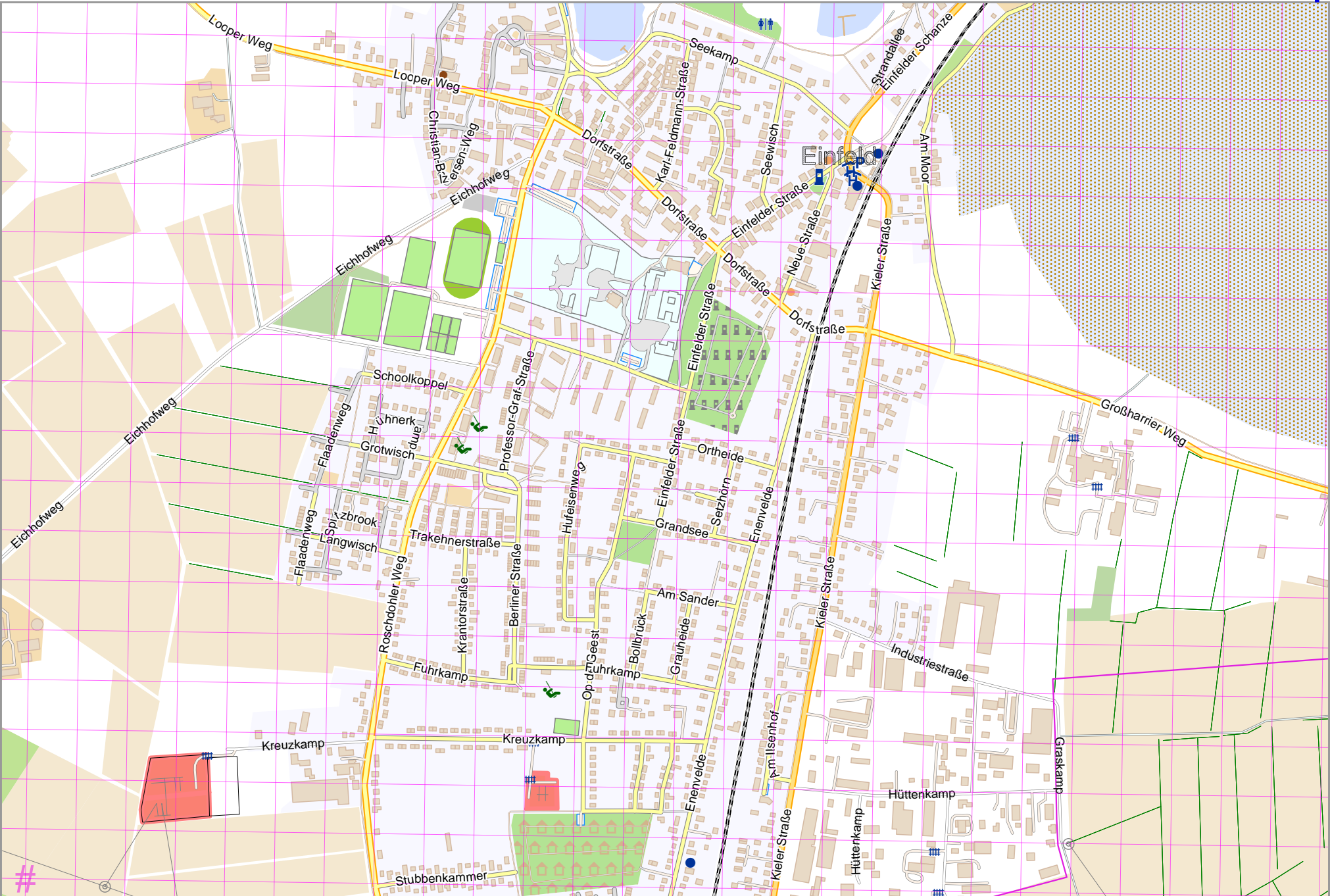


Bezirke Lengefeld

1

Map data © OpenStreetMap contributors

lon 9.97071 lat 54.11598 [nom. scale = 1 / 10000]



lon 10.01153 lat 54.13215

pdfmap_20221115_184005_Bezirke_Lengefeld_9.99111_54.1083_261.pdf

UTM: 32 U easting 563.50 km northing 5996.90 km
UTM-Grid-width = 100m

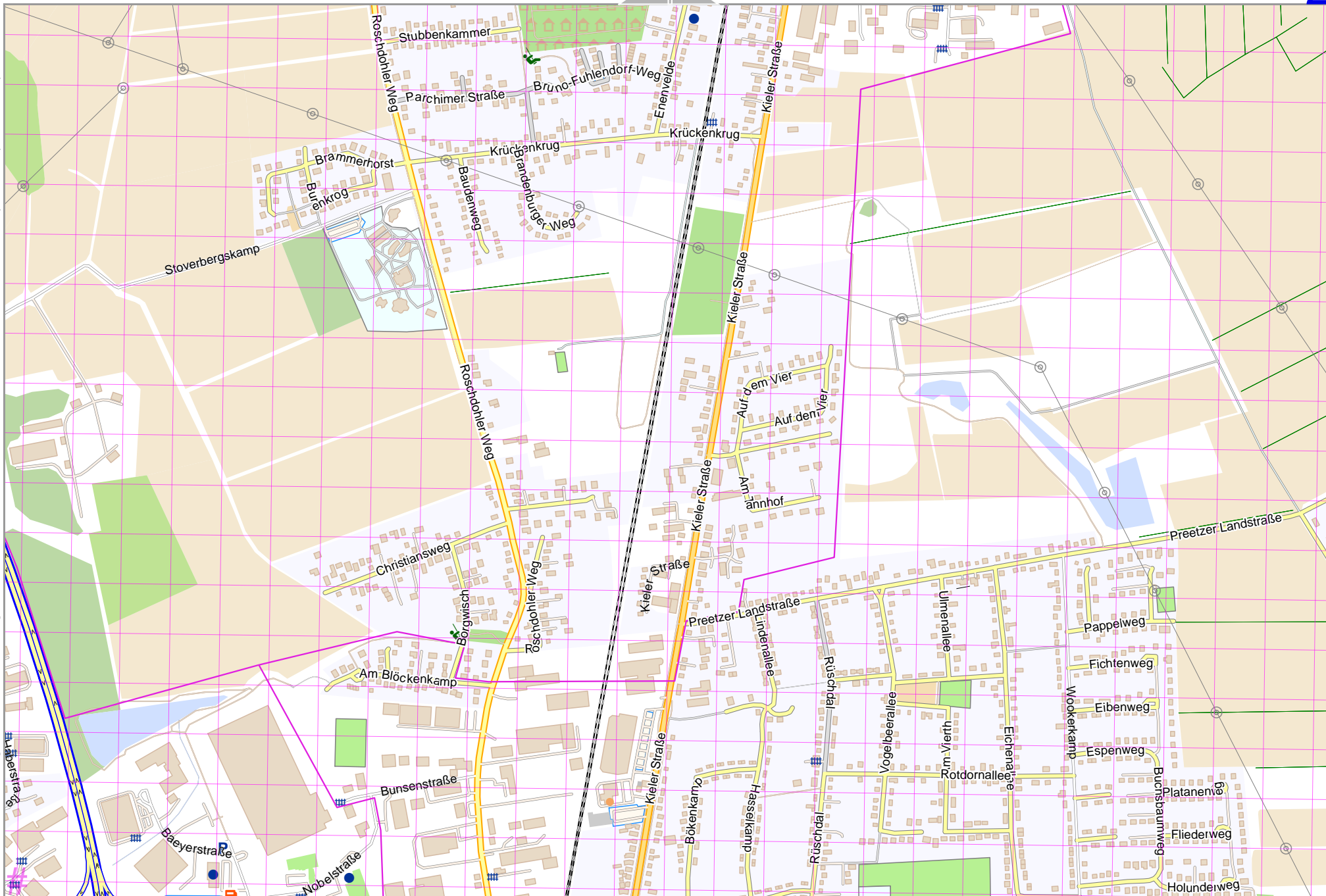
2

Map data © OpenStreetMap contributors

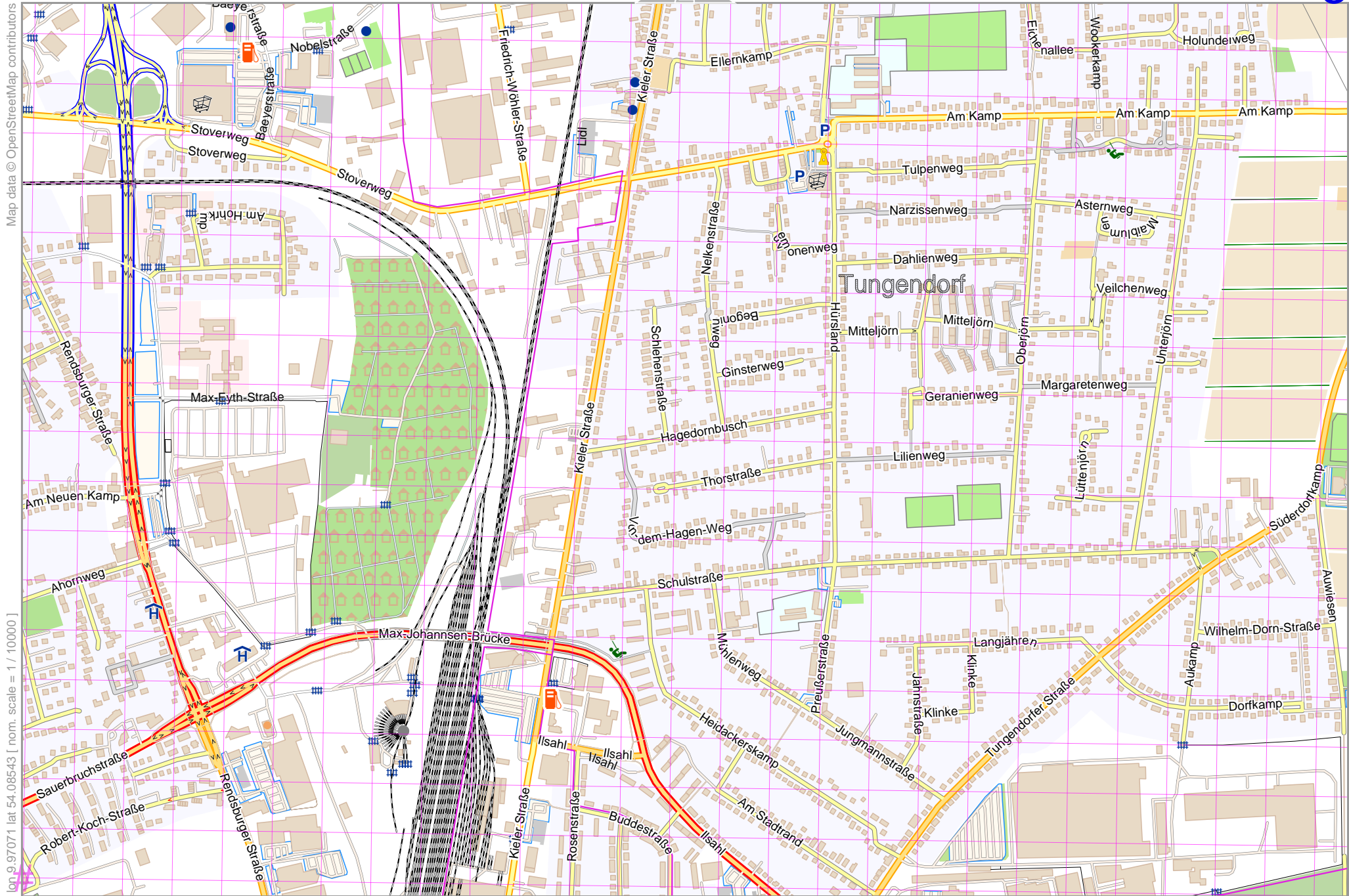
lon 9.97071 lat 54.10070 [nom. scale = 1 / 10000]

lon 10.01153 lat 54.11688

pdfmap_20221115_184005_Bezirke_Lengefeld_9.99111_54.1083_261.pdf



UTM: 32 U easting 563.50 km northing 5995.20 km
 UTM-Grid-width = 100m



Map data © OpenStreetMap contributors

lon:9.97071 lat:54.08543 [norm. scale = 1/10000]

lon:10.01153 lat:54.10160

pdfmap_20221115_184005_Bezirke_Lengefeld_9.99111_54.1083_261.pdf

UTM: 32 U easting 563.50 km northing 5993.50 km
UTM-Grid-width = 100m