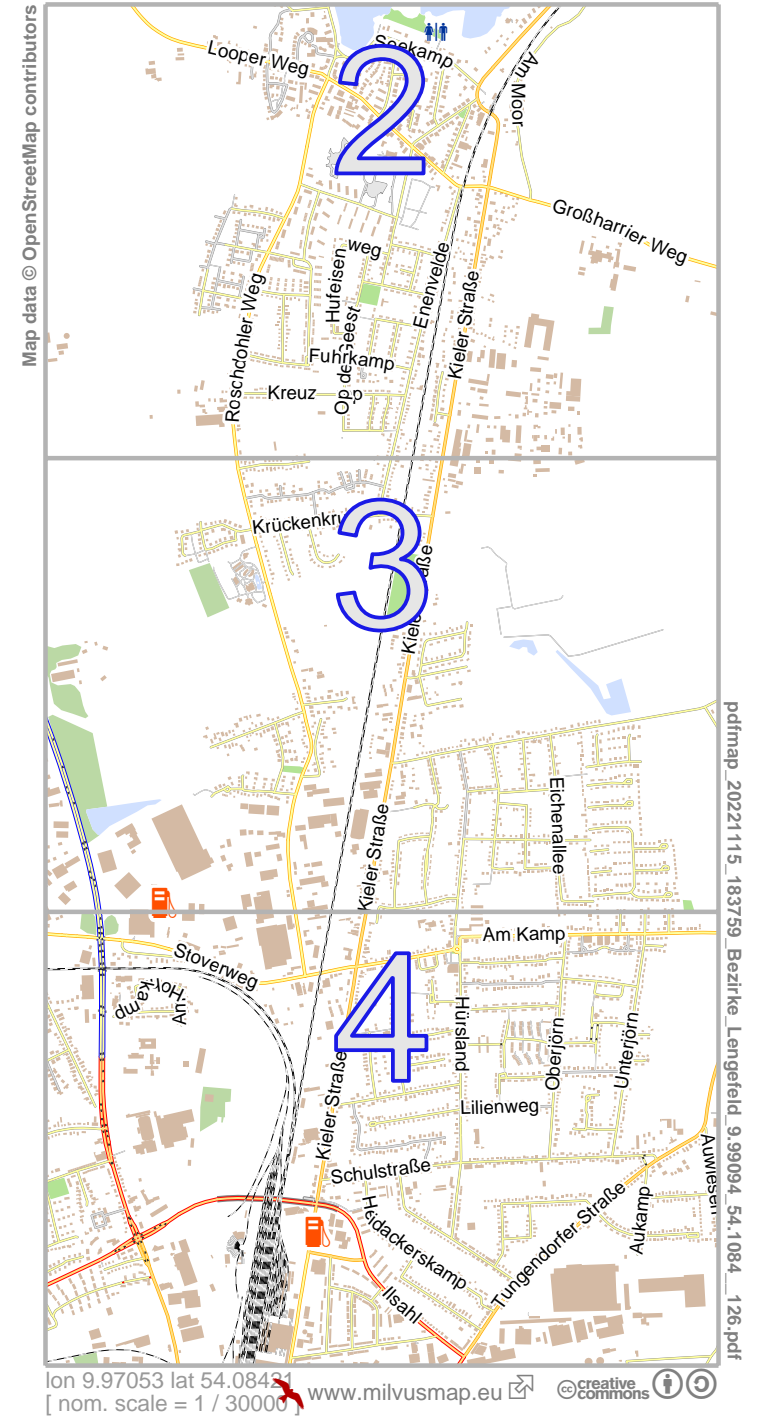


Bezirke Lengefeld

lon 10.01136 lat 54.13272



Map data © OpenStreetMap contributors

pdfmap_20221115_183759_Bezirke_Lengefeld_9.99094_54.1084_126.pdf

lon 9.97053 lat 54.08431
[nom. scale = 1 / 30000]

Map data © OpenStreetMap contributors

lon 9.97053 lat 54.11655 [nom. scale = 1 / 10000]

lon 10.01136 lat 54.13272

pdfmap_20221115_183759_Bezirke_Lengefeld_9.99094_54.1084_126.pdf

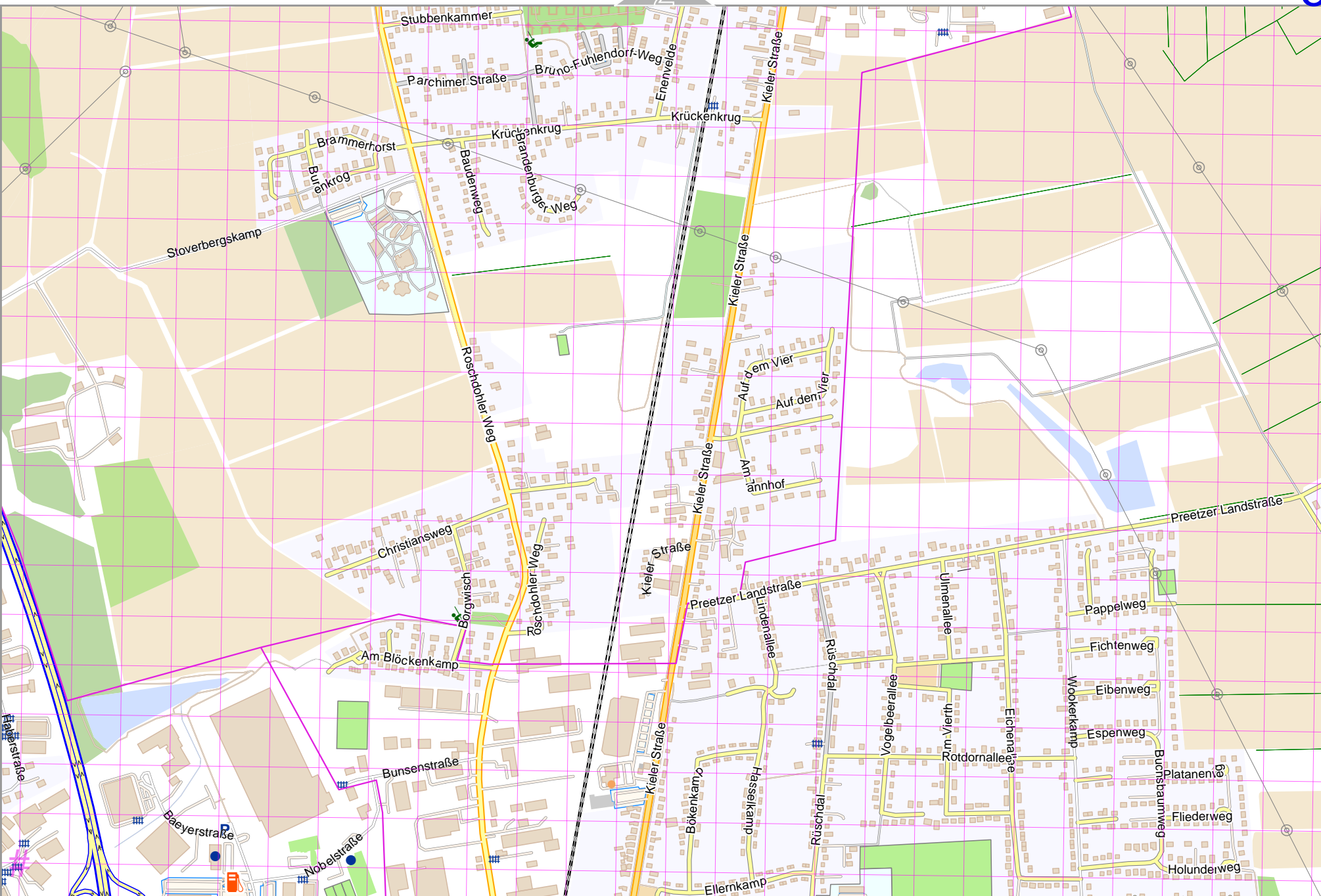


UTM: 32 U easting 563.50 km northing 5997.00 km
UTM-Grid-width = 100m

Bezirke Lengefeld

Map data © OpenStreetMap contributors

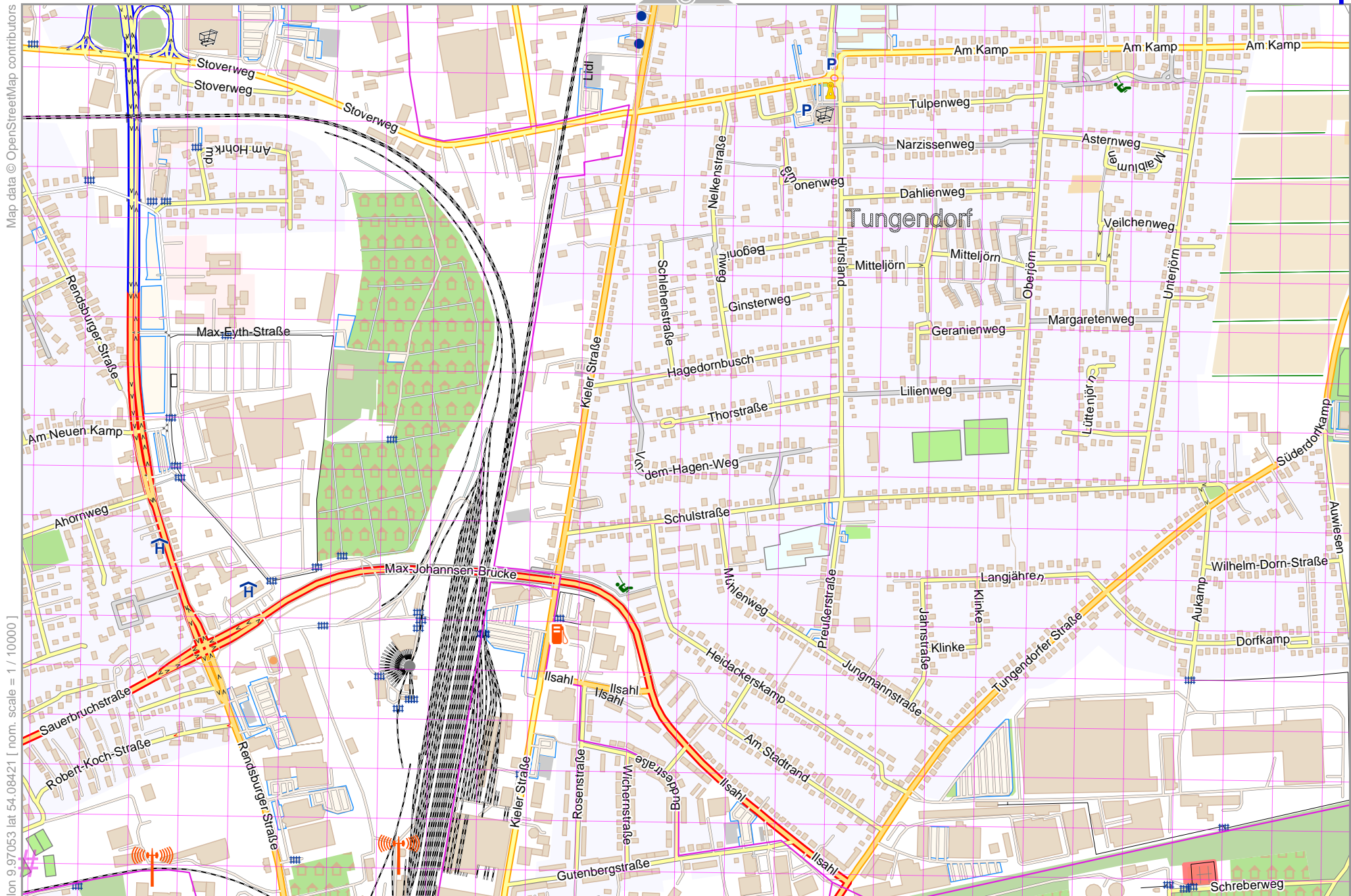
lon 9.97053 lat 54.10038 [norm. scale = 1 / 10000]



lon 10.01136 lat 54.11655

pdfmap_20221115_183759_Bezirke_Lengefeld_9.99094_54.1084_126.pdf

UTM: 32 U easting 563.50 km northing 5995.20 km
UTM-Grid-width = 100m



Map data © OpenStreetMap contributors

lon 9.97053 lat 54.08421 [nom. scale = 1 / 10000]

lon 10.01136 lat 54.10038

pdfmap_20221115_183759_Bezirke_Lengefeld_9.99094_54.1084_126.pdf

UTM: 32 U easting 563.50 km northing 5993.40 km
UTM-Grid-width = 100m