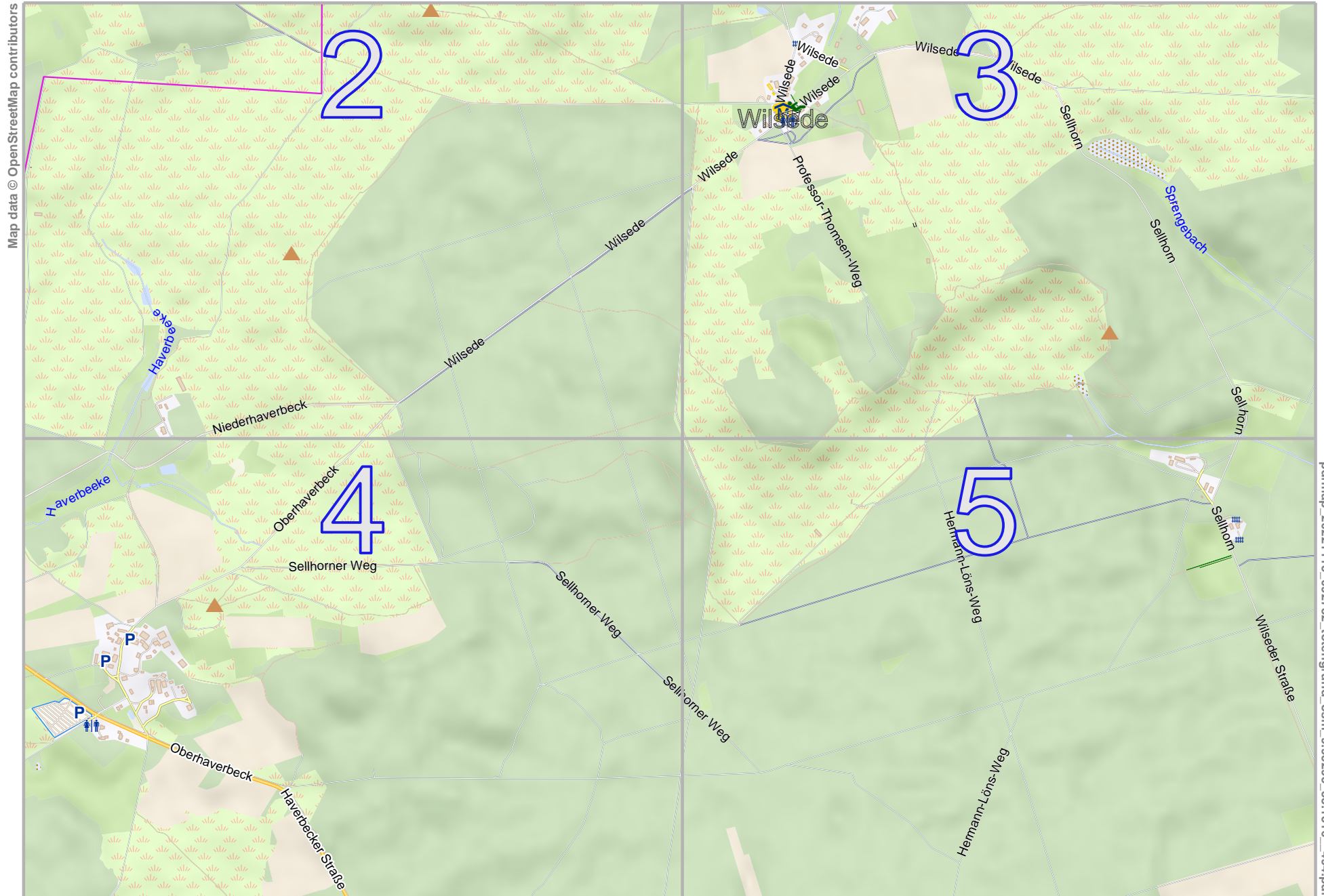


totengrund-osm

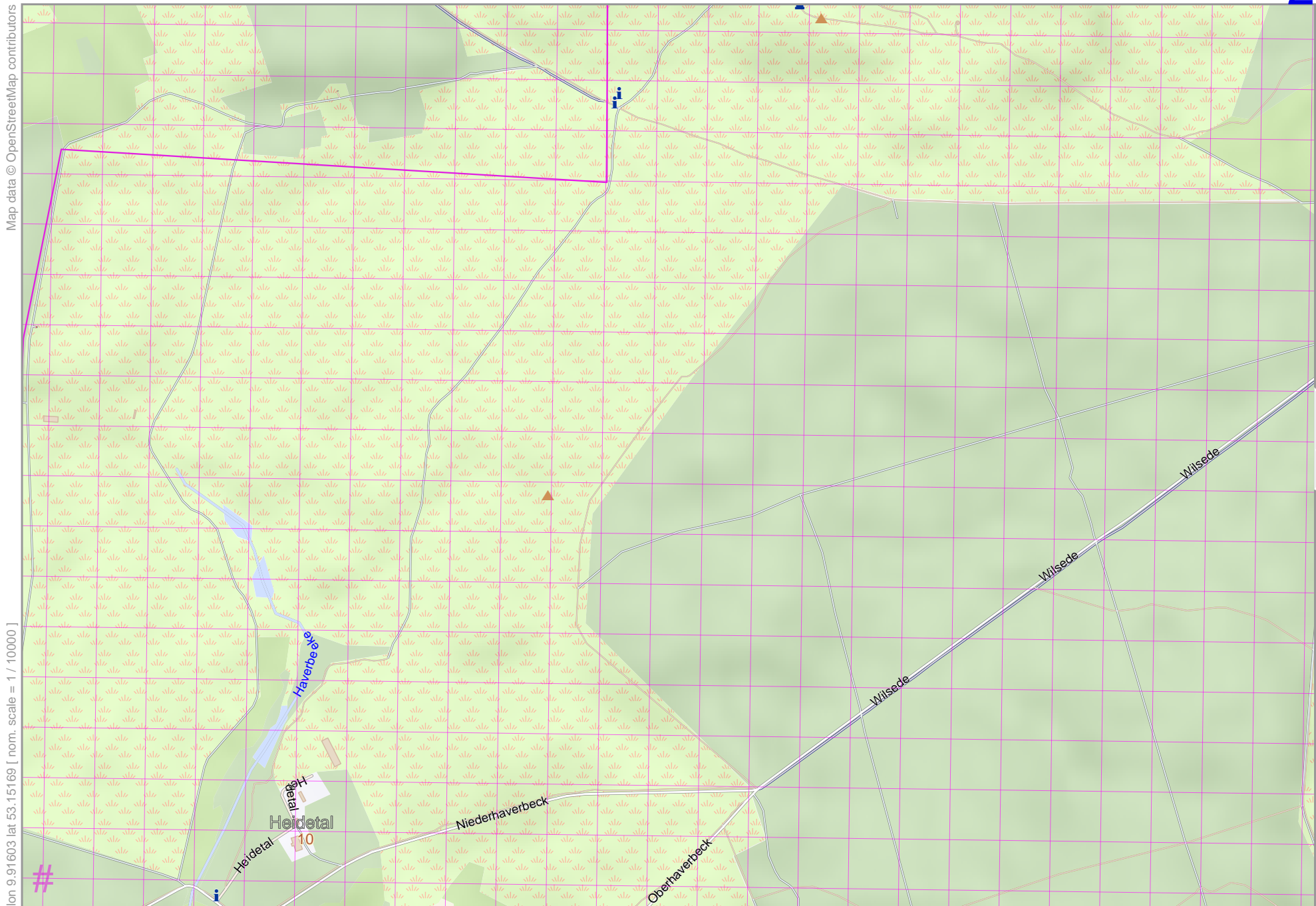
lon 9.99137 lat 53.16786



lon 9.91603 lat 53.13642
[nom. scale = 1 / 20000]

pdfmap_20221115_092732_totengrund_osm_9.95295_53.1516_494.pdf

totengrund-osm



UTM: 32 U easting 561.30 km northing 5889.60 km
 UTM-Grid-width = 100m

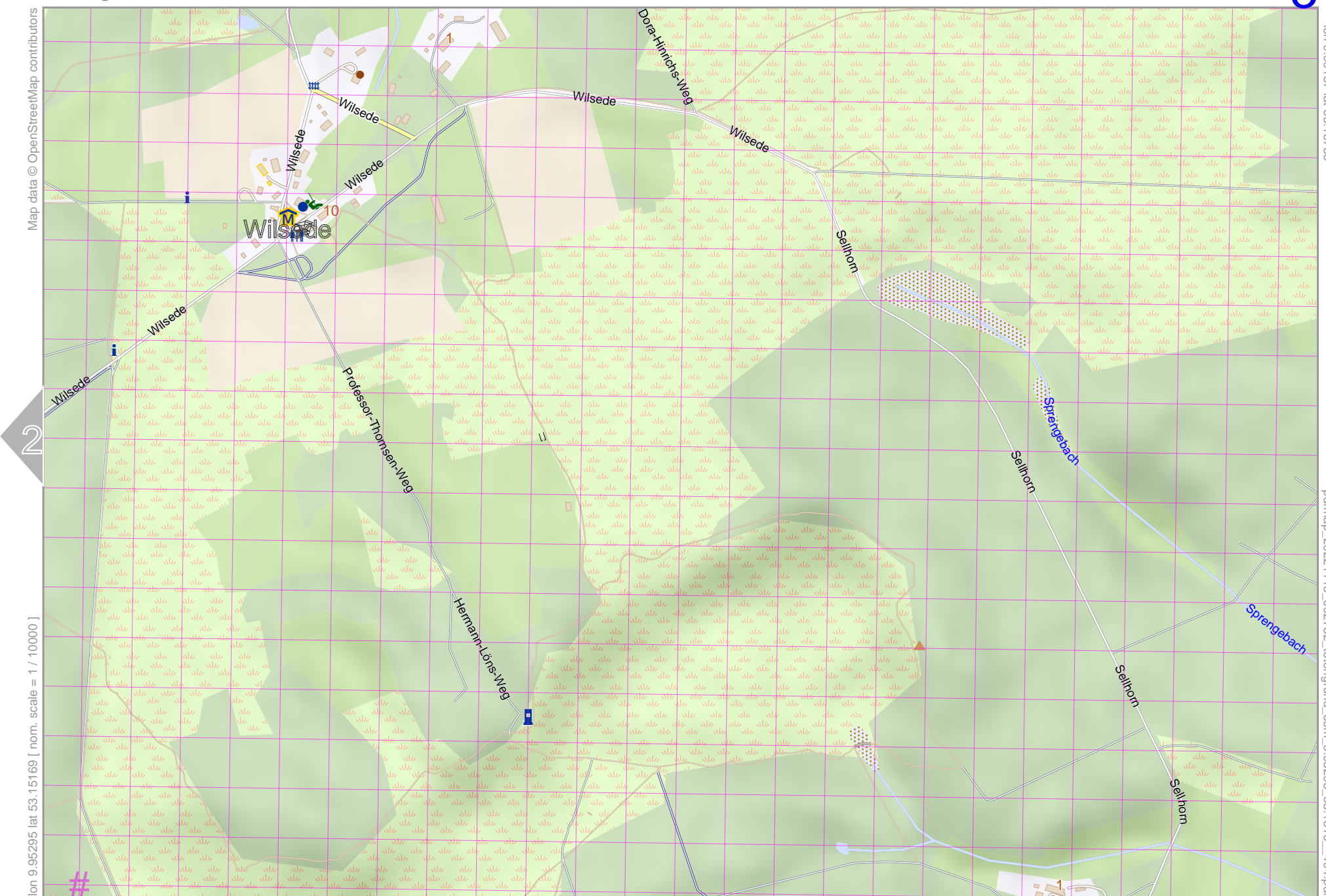
totengrund-osm

Map data © OpenStreetMap contributors

lon 9.95295 lat 53.15169 [nom. scale = 1 / 10000]

lon 9.99137 lat 53.16786

pdfmap_20221115_092732_totengrund_osm_9.95295_53.1516_494.pdf

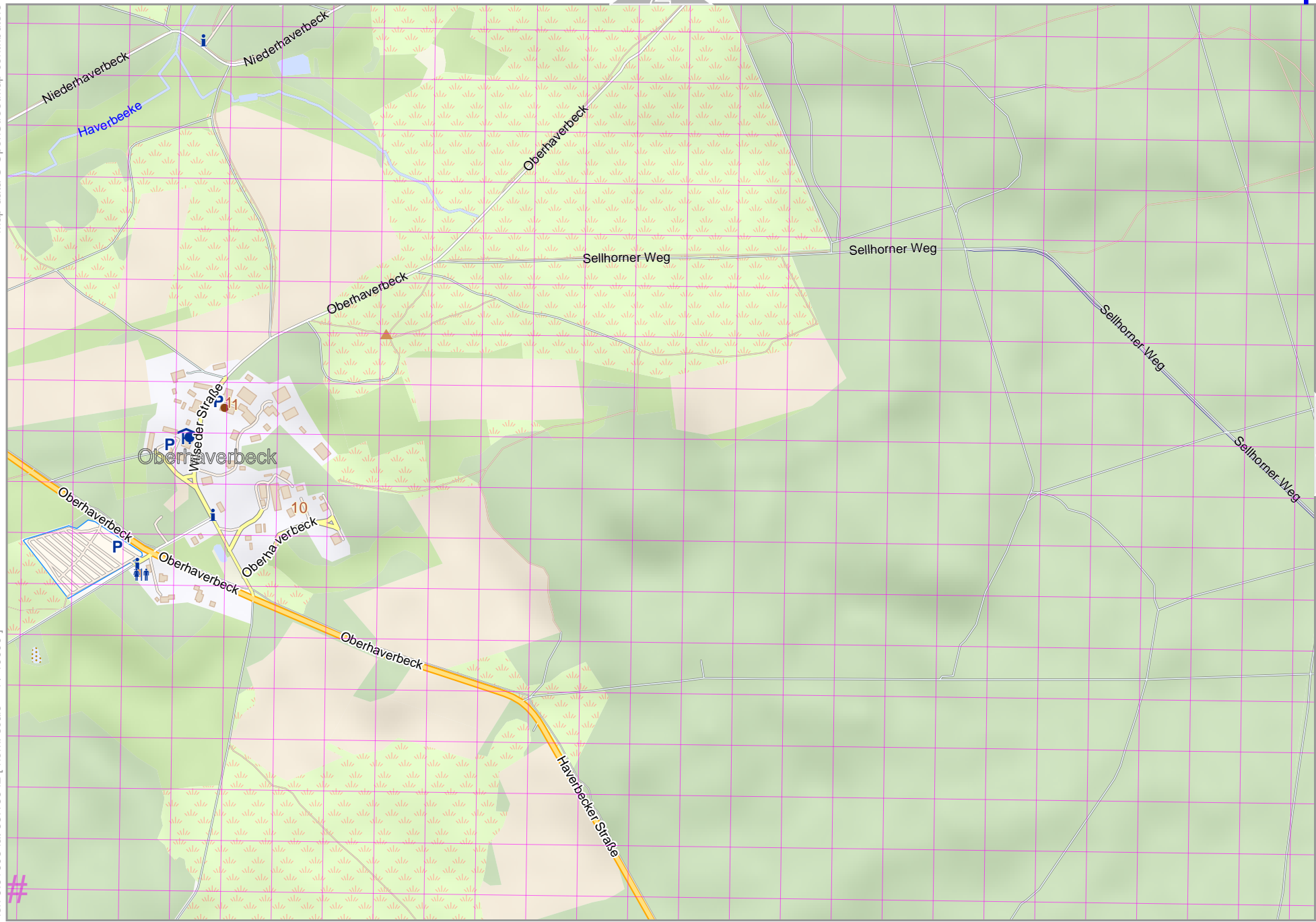


UTM: 32 U easting 563.80 km northing 5889.60 km
UTM-Grid-width = 100m

totengrund-osm

Map data © OpenStreetMap contributors

lon 9.91603 lat 53.13642 [nom. scale = 1 / 10000]



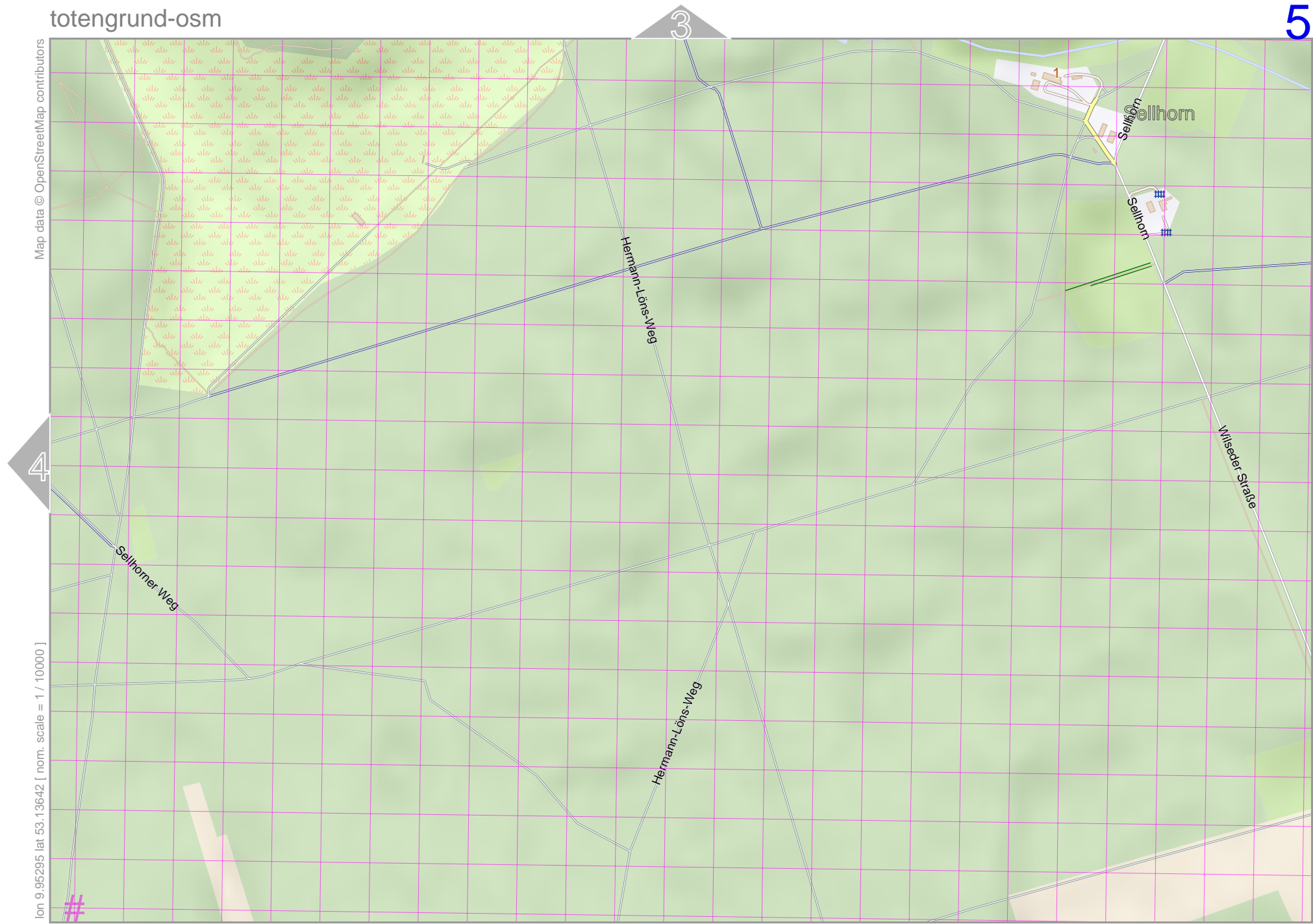
lon 9.95445 lat 53.15299

pdfmap_20221115_092732_totengrund_osm_9.95295_53.1516_494.pdf

UTM: 32 U easting 561.30 km northing 5887.90 km
UTM-Grid-width = 100m

2

5



Map data © OpenStreetMap contributors

lon 9.99137 lat 53.1529

pdfmap_20221115_092732_totengrund_osm_9.99295_53.1516_494.pdf

lon 9.95295 lat 53.13642 [nom. scale = 1 / 10000]

UTM: 32 U easting 563.80 km northing 5887.90 km
UTM-Grid-width = 100m