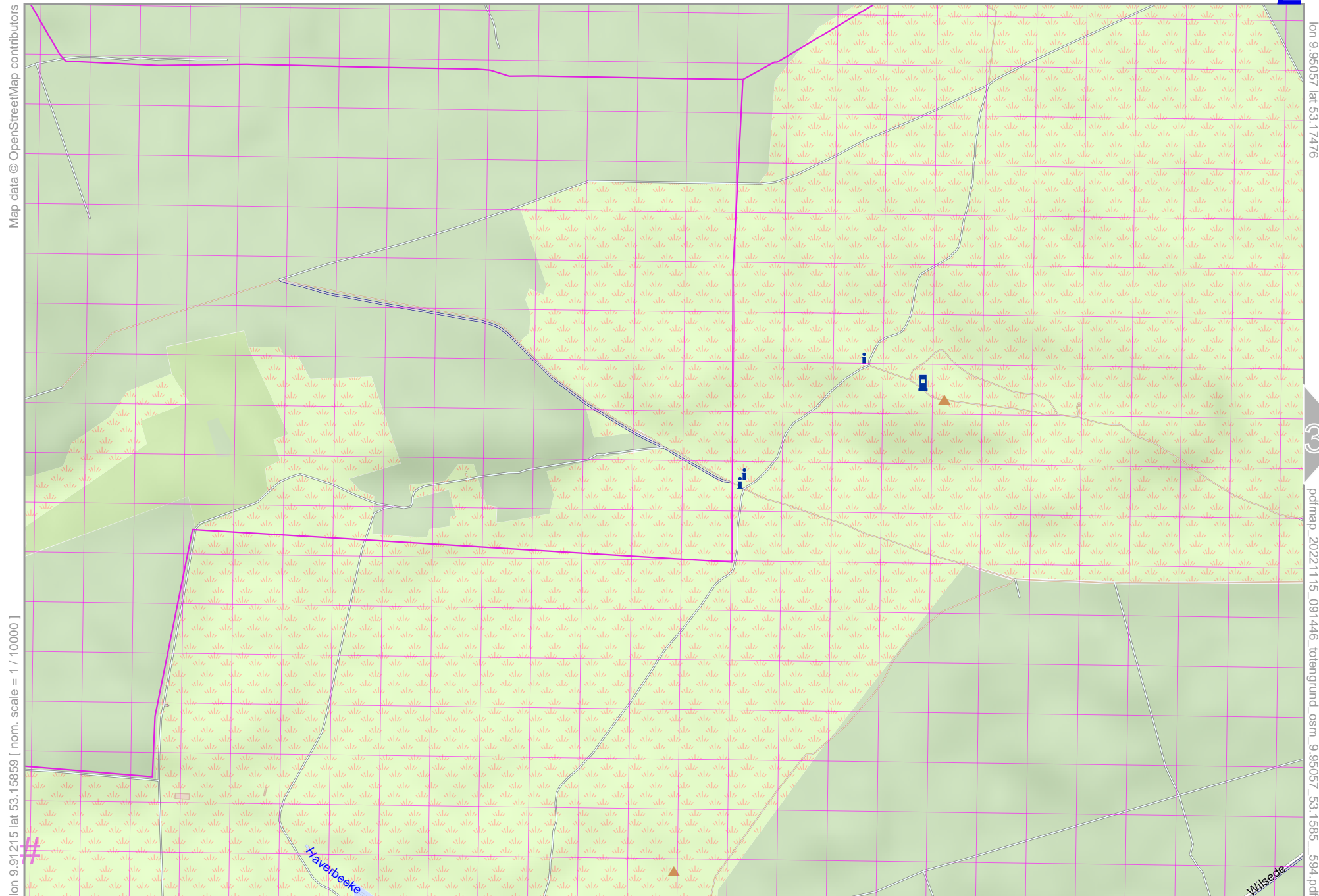




totengrund-osm



Map data © OpenStreetMap contributors

lon 9.95057 lat 53.17476

lon 9.91215 lat 53.15859 [nom. scale = 1 / 10000]


3

pdfmap_20221115_091446_totengrund_osm_9.95057_53.1585_594.pdf

UTM: 32 U easting 561.00 km northing 5890.40 km
UTM-Grid-width = 100m

4

totengrund-osm



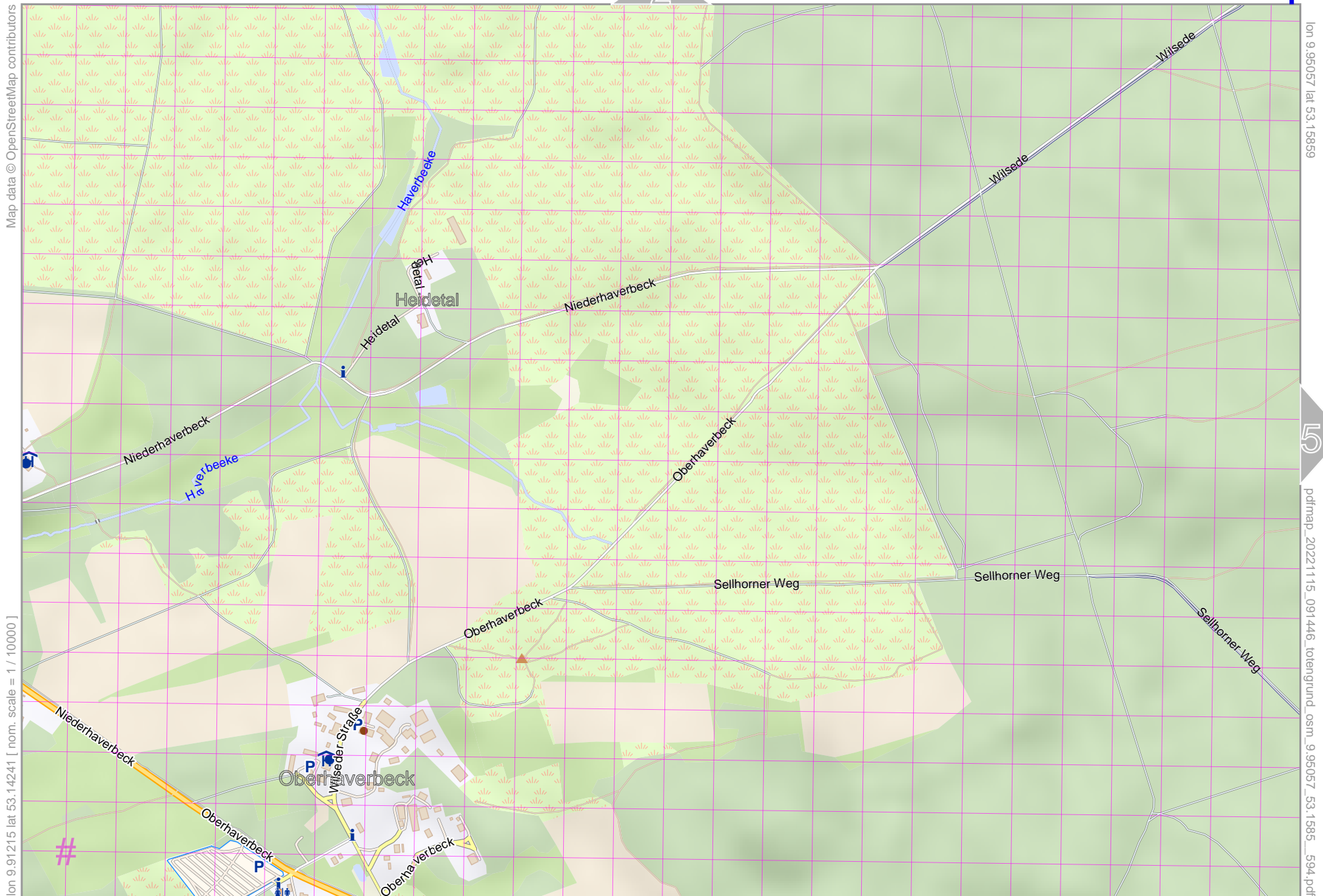
Map data © OpenStreetMap contributors

lon 9.98899 | lat 53.17476

pdfmap_20221115_091446_totengrund_osm_9.95057_53.1586_594.pdf

lon 9.95057 | lat 53.15859 | nom. scale = 1 / 100000

UTM: 32 U easting 563.60 km northing 5890.40 km
UTM-Grid-width = 100m



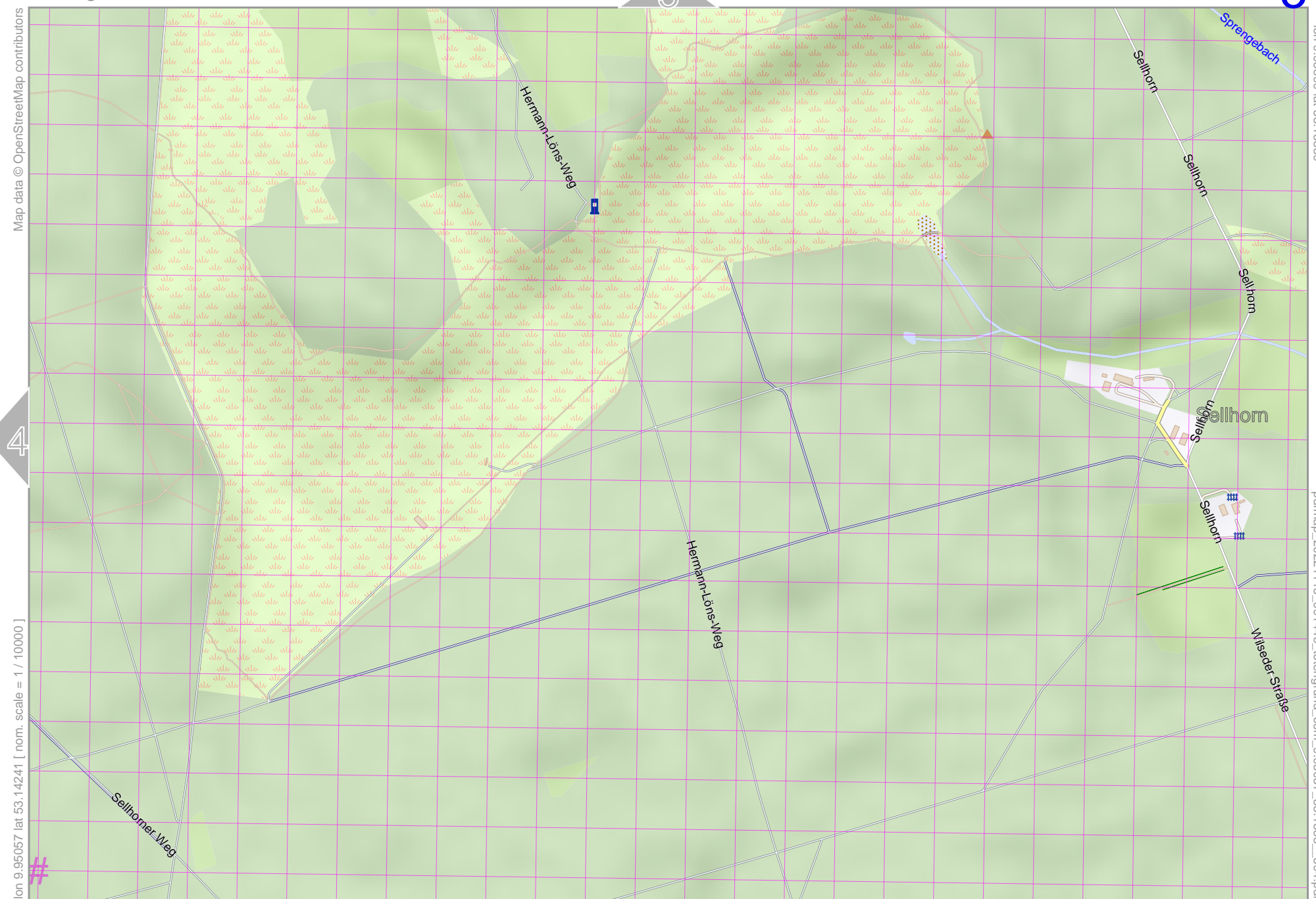
Map data © OpenStreetMap contributors

lon 9.91215 lat 53.14241 [nom. scale = 1 / 10000]

lon 9.95057 lat 53.15859

pdfmap_20221115_091446_totengrund_osm_9.95057_53.1585_594.pdf

UTM: 32 U easting 561.10 km northing 5888.60 km
UTM-Grid-width = 100m



Map data © OpenStreetMap contributors

lon 9.98899 lat 53.15859

pdfmap_20221115_091446_totengrund_osm_9.98057_53.1585_594.pdf

lon 9.95057 lat 53.14241 [nom. scale = 1 / 10000]

UTM: 32 U easting 563.60 km northing 5888.60 km
UTM-Grid-width = 100m

4

#