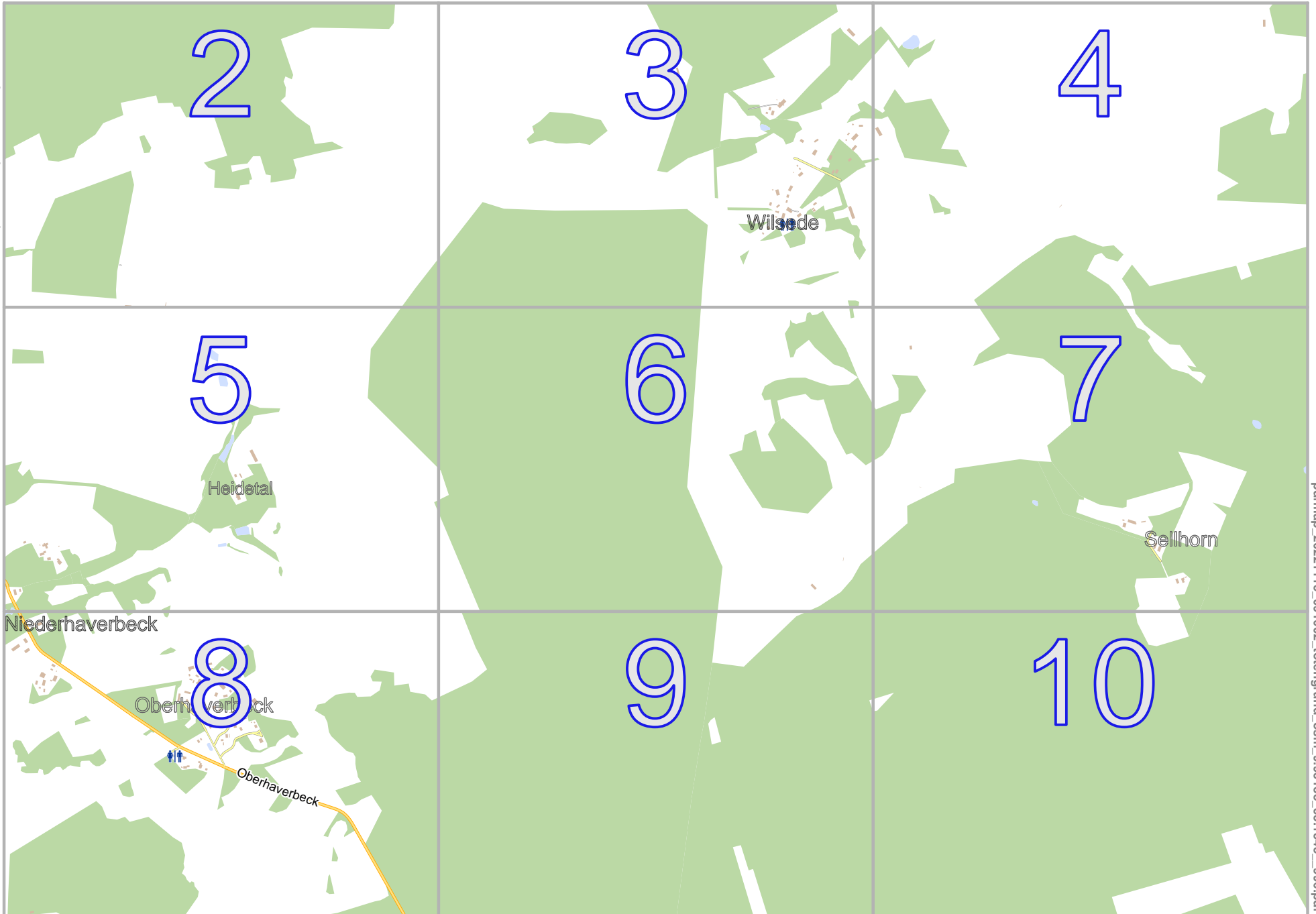


totengrund-osm

lon 9.99510 lat 53.17256

Map data © OpenStreetMap contributors



pdfmap_20221115_091002_totengrund_osm_9.95188_53.1543_996.pdf

lon 9.90866 lat 53.13616
[nom. scale = 1 / 22500]

totengrund-osm

Map data © OpenStreetMap contributors

lon 9.90866 lat 53.16043 [nom. scale = 1 / 7500]

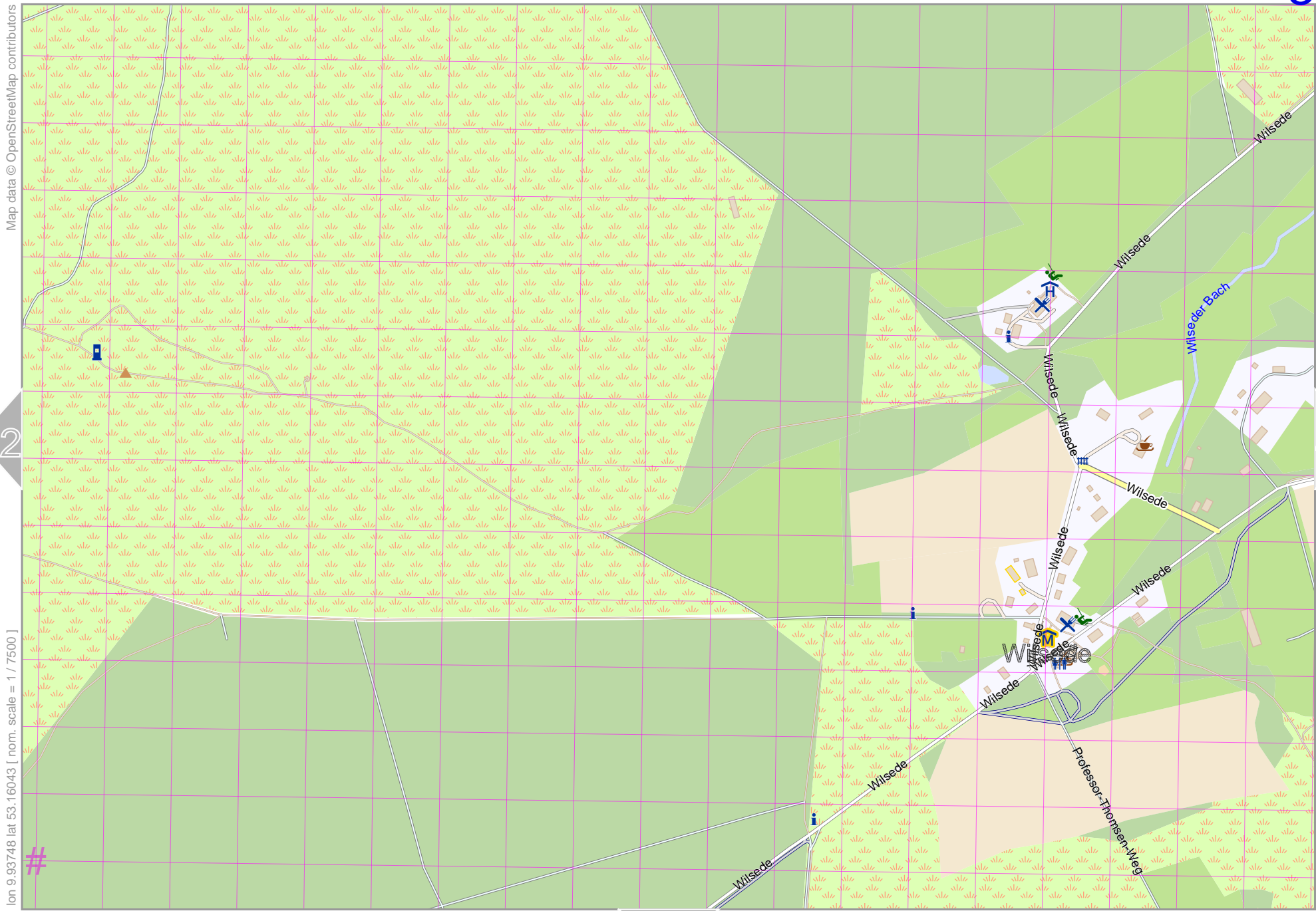
lon 9.93748 lat 53.17266

pdfmap_20221115_091002_totengrund_osm_9.95188_53.1543_996.pdf



UTM: 32 U easting 560.80 km northing 5890.60 km
 UTM-Grid-width = 100m

totengrund-osm



Map data © OpenStreetMap contributors

lon 9.96629 lat 53.17266

lon 9.93748 lat 53.16043 [nom. scale = 1 / 7500]

pdfmap_20221115_091002_totengrund_osm_9.96188_53.1543_996.pdf

UTM: 32 U easting 562.70 km northing 5890.60 km
UTM-Grid-width = 100m

totengrund-osm



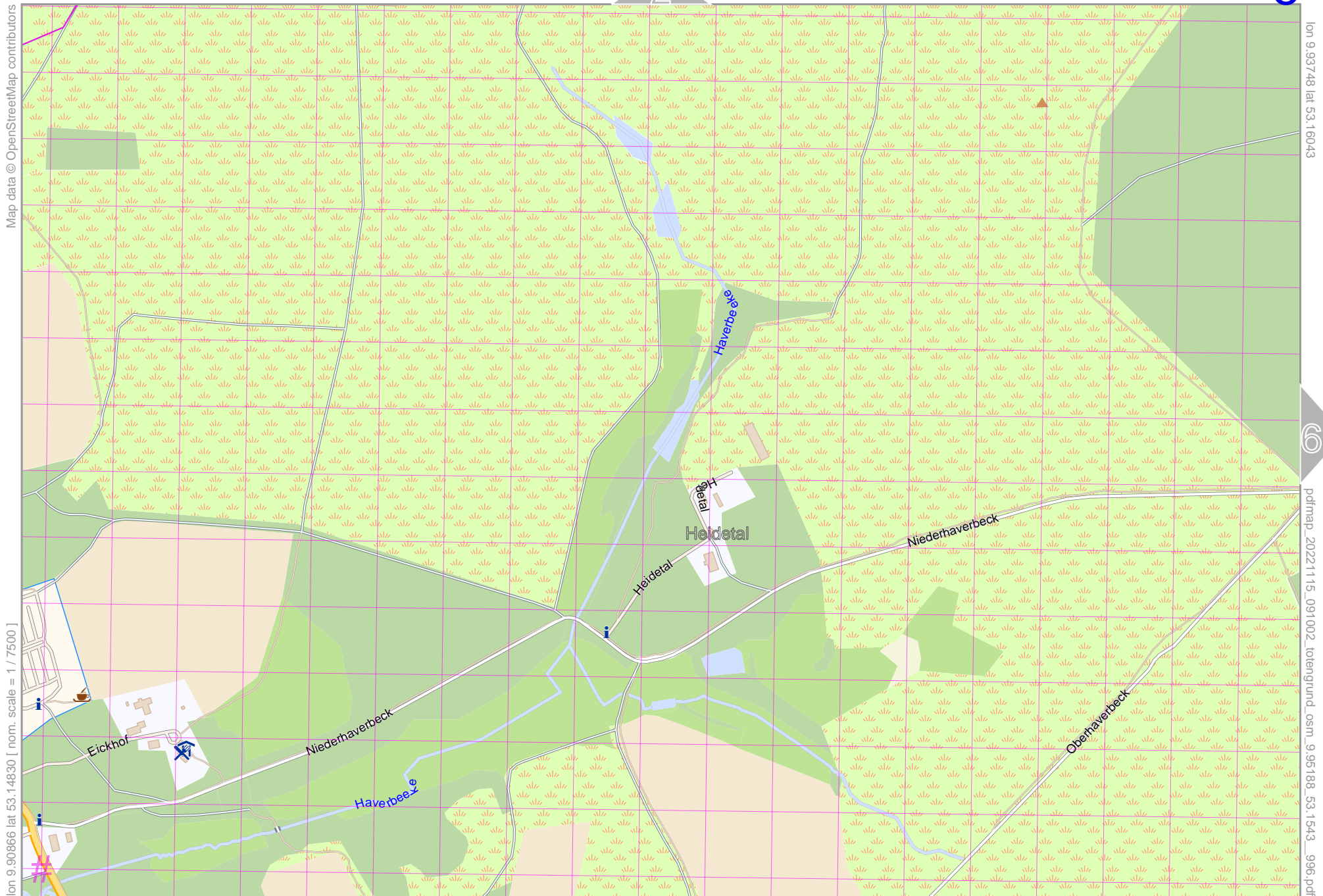
Map data © OpenStreetMap contributors

lon 9.96629 lat 53.16043 [nom. scale = 1 / 7500]

lon 9.99510 lat 53.17266

pdfmap_20221115_091002_totengrund_osm_9.95188_53.1543_996.pdf

UTM: 32 U easting 564.70 km northing 5890.60 km
UTM-Grid-width = 100m

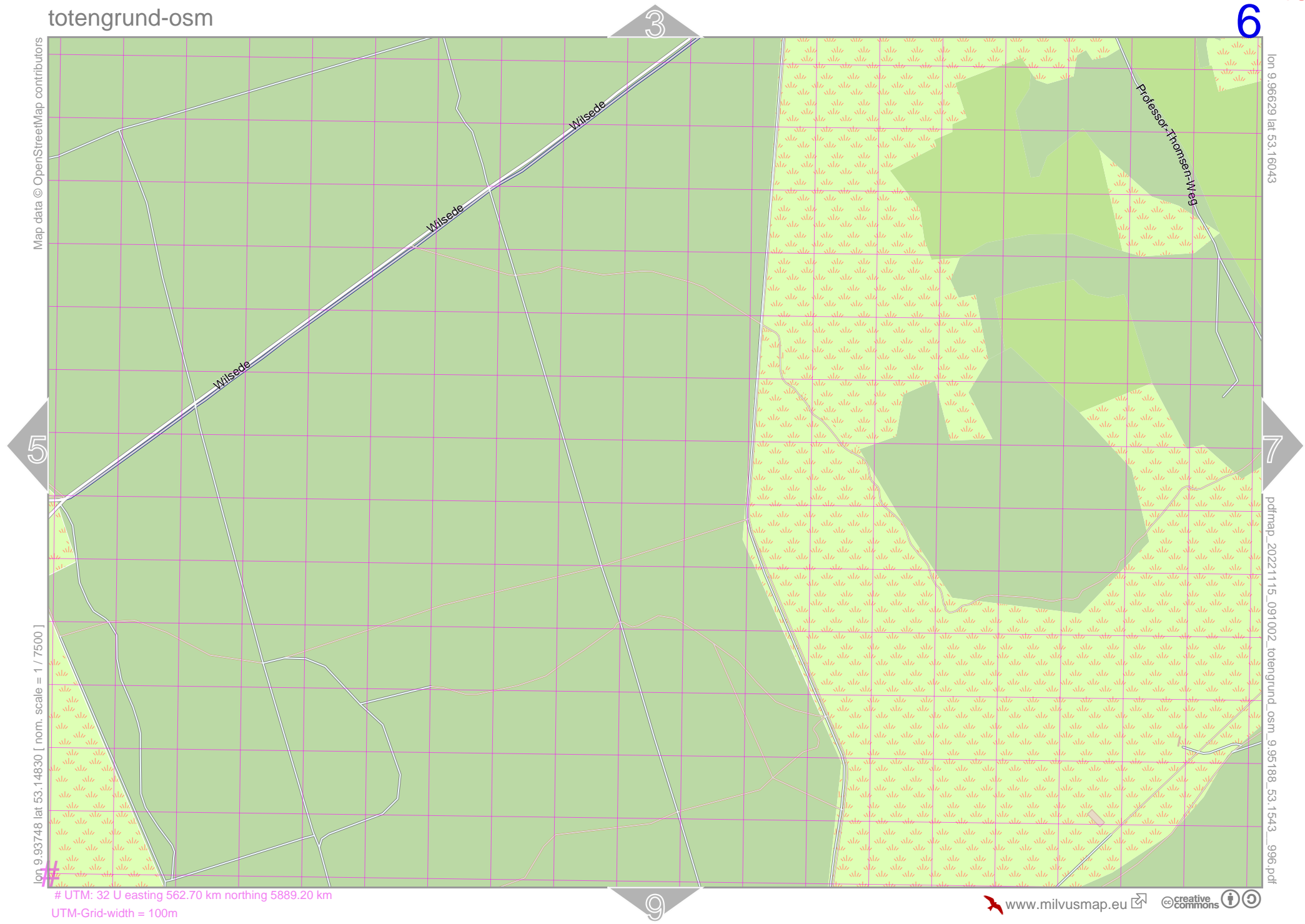


lon 9.90866 lat 53.14830 [nom. scale = 1 / 7500]

lon 9.93748 lat 53.16043

pdfmap_20221115_091002_totengrund_osm_9.99188_53.1543_996.pdf

UTM: 32 U easting 560.80 km northing 5889.20 km
UTM-Grid-width = 100m



Map data © OpenStreetMap contributors

lon 9.96629 lat 53.16043

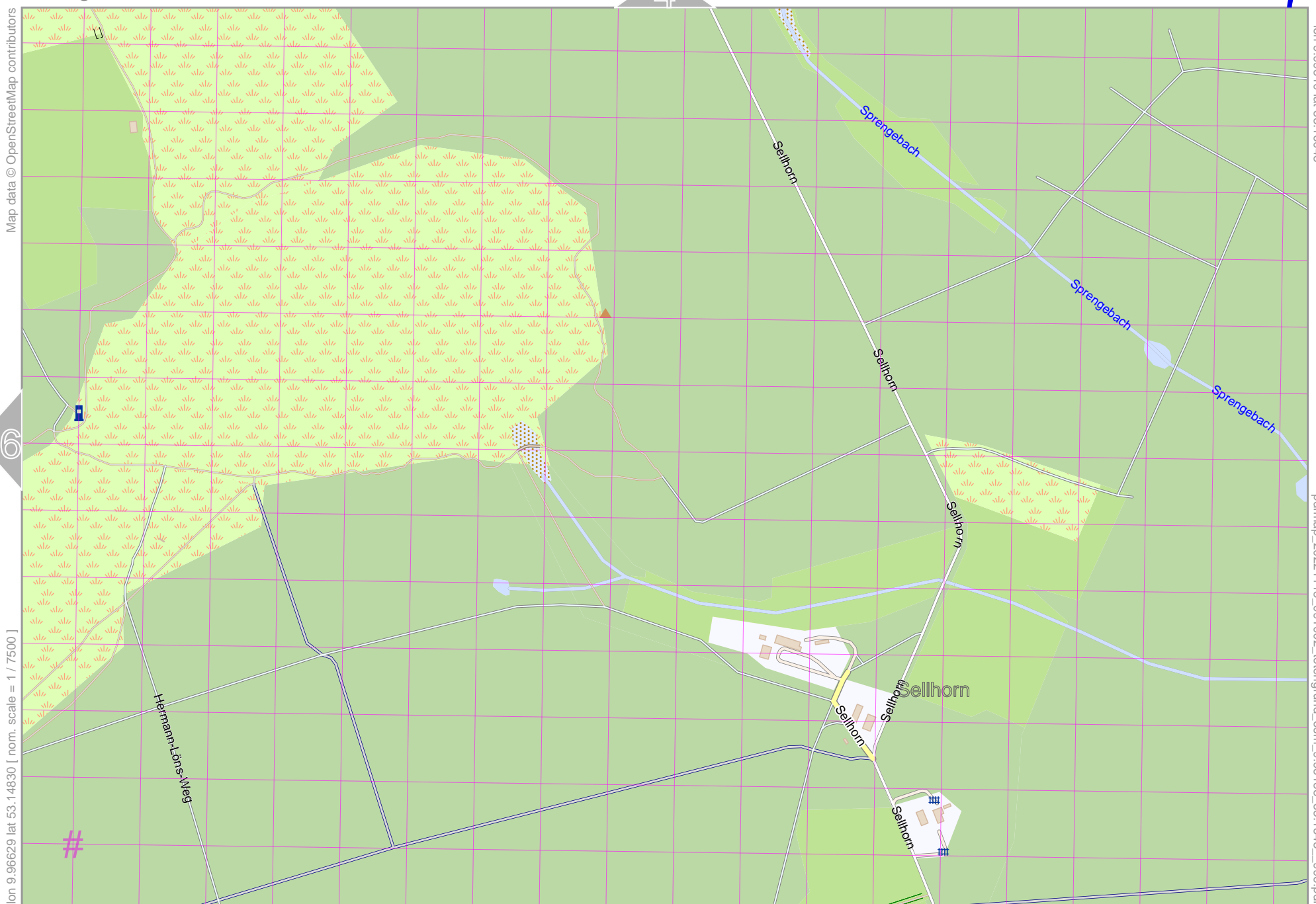
lon 9.93748 lat 53.14830 [nom. scale = 1 / 7500]

pdfmap_20221115_091002_totengrund_osm_9.95188_53.1543_996.pdf

UTM: 32 U easting 562.70 km northing 5889.20 km
UTM-Grid-width = 100m

totengrund-osm

4



Map data © OpenStreetMap contributors

lon 9.99510 lat 53.16043

pdfmap_20221115_091002_totengrund_osm_9.95188_53.1543_996.pdf

lon 9.96629 lat 53.14830 [nom. scale = 1 / 7500]

UTM: 32 U easting 564.70 km northing 5889.30 km
UTM-Grid-width = 100m

10



Map data © OpenStreetMap contributors

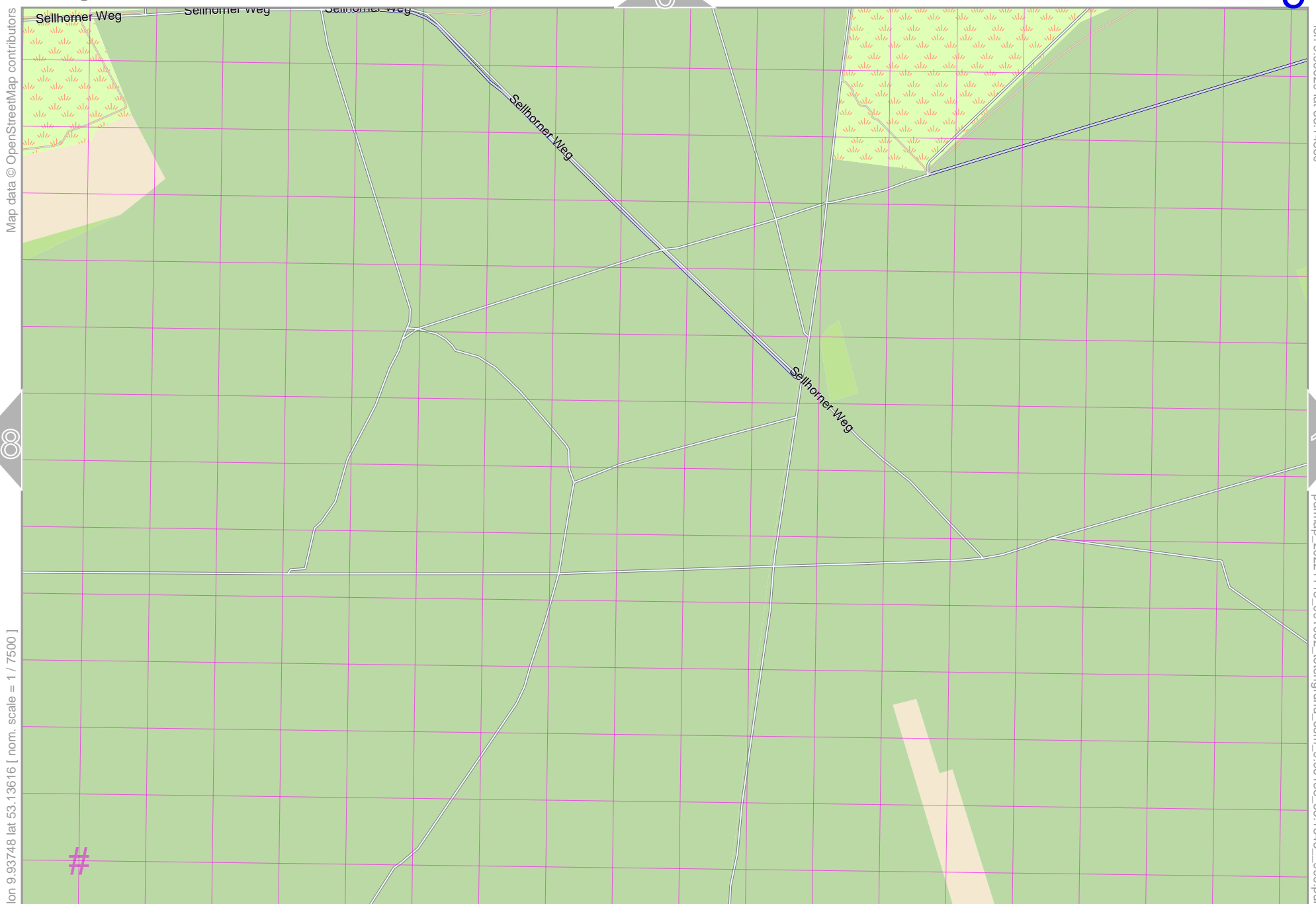
lon 9.908666 lat 53.13616 [nom. scale = 1 / 75000]

lon 9.93748 lat 53.14830

pdfmap_20221115_091002_totengrund_osm_9.93188_53.1543_996.pdf

UTM: 32 U easting 560.80 km northing 5887.90 km
UTM-Grid-width = 100m

totengrund-osm



Map data © OpenStreetMap contributors

lon 9.96629 lat 53.14830

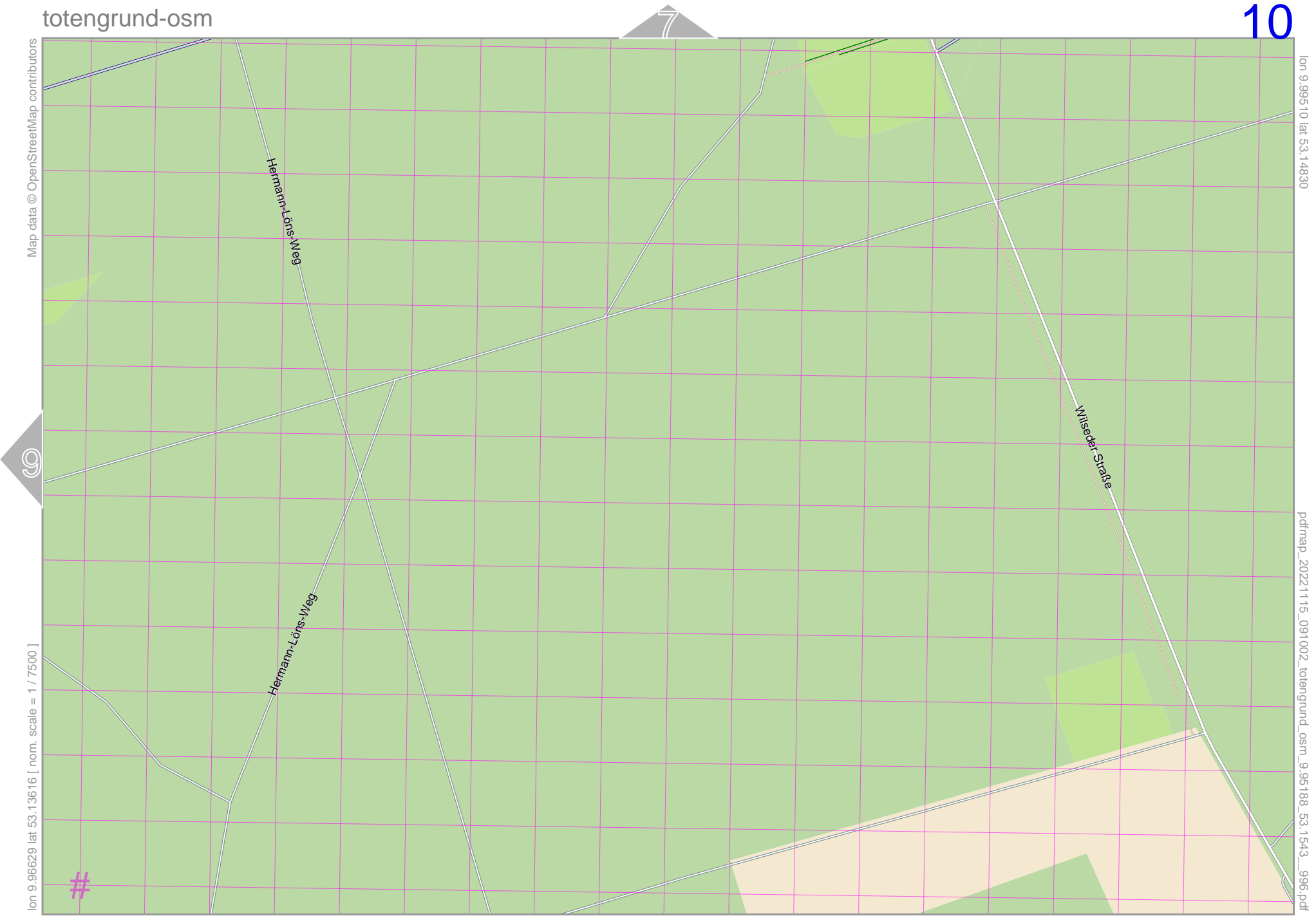
10

pdfmap_20221115_091002_totengrund_osm_9.95188_53.1543_996.pdf

lon 9.93748 lat 53.13616 [nom. scale = 1 / 7500]

UTM: 32 U easting 562.80 km northing 5887.90 km
UTM-Grid-width = 100m





Map data © OpenStreetMap contributors

lon 9.99510 lat 53.14830

pdfmap_20221115_091002_totengrund_osm_9.95188_53.1543_996.pdf

lon 9.96629 lat 53.13616 [nom. scale = 1 / 7500]

UTM: 32 U easting 564.70 km northing 5887.90 km
UTM-Grid-width = 100m