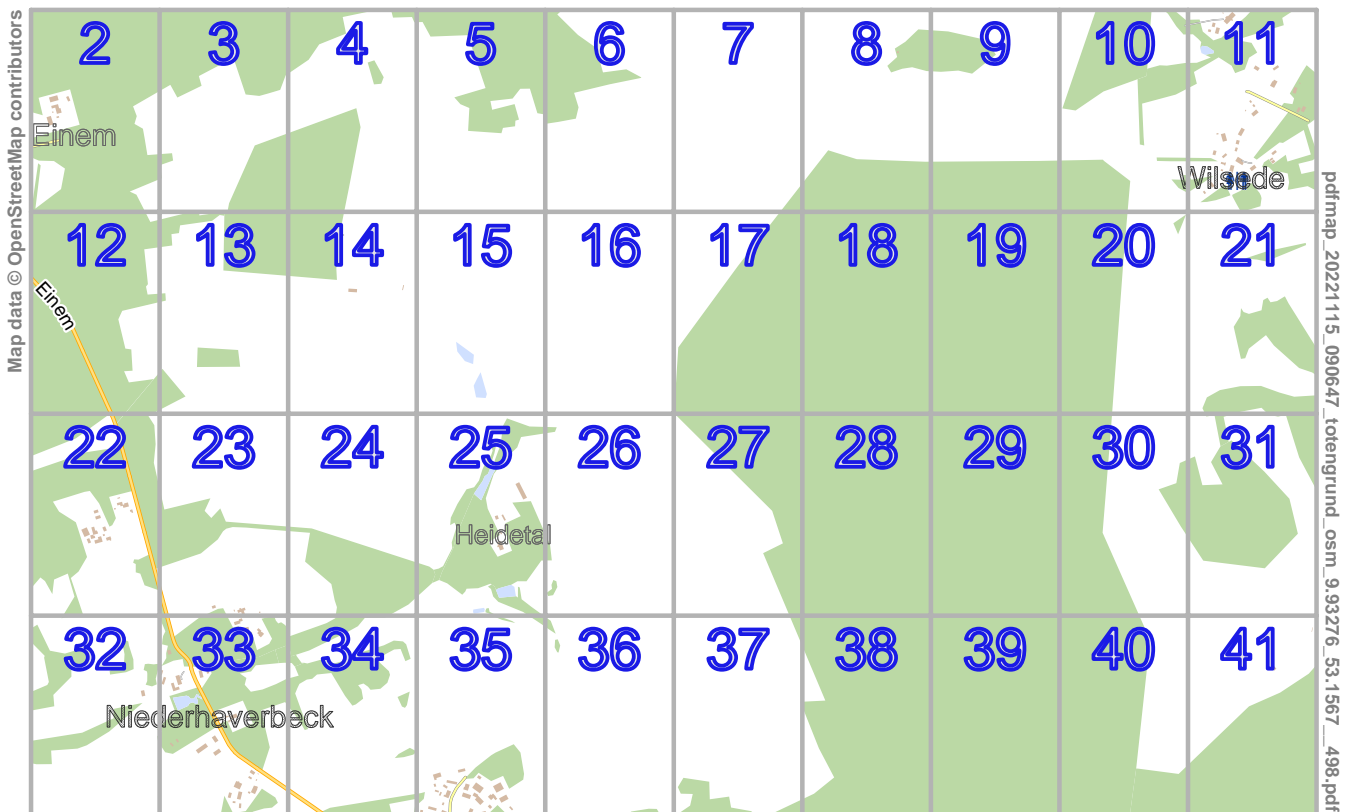


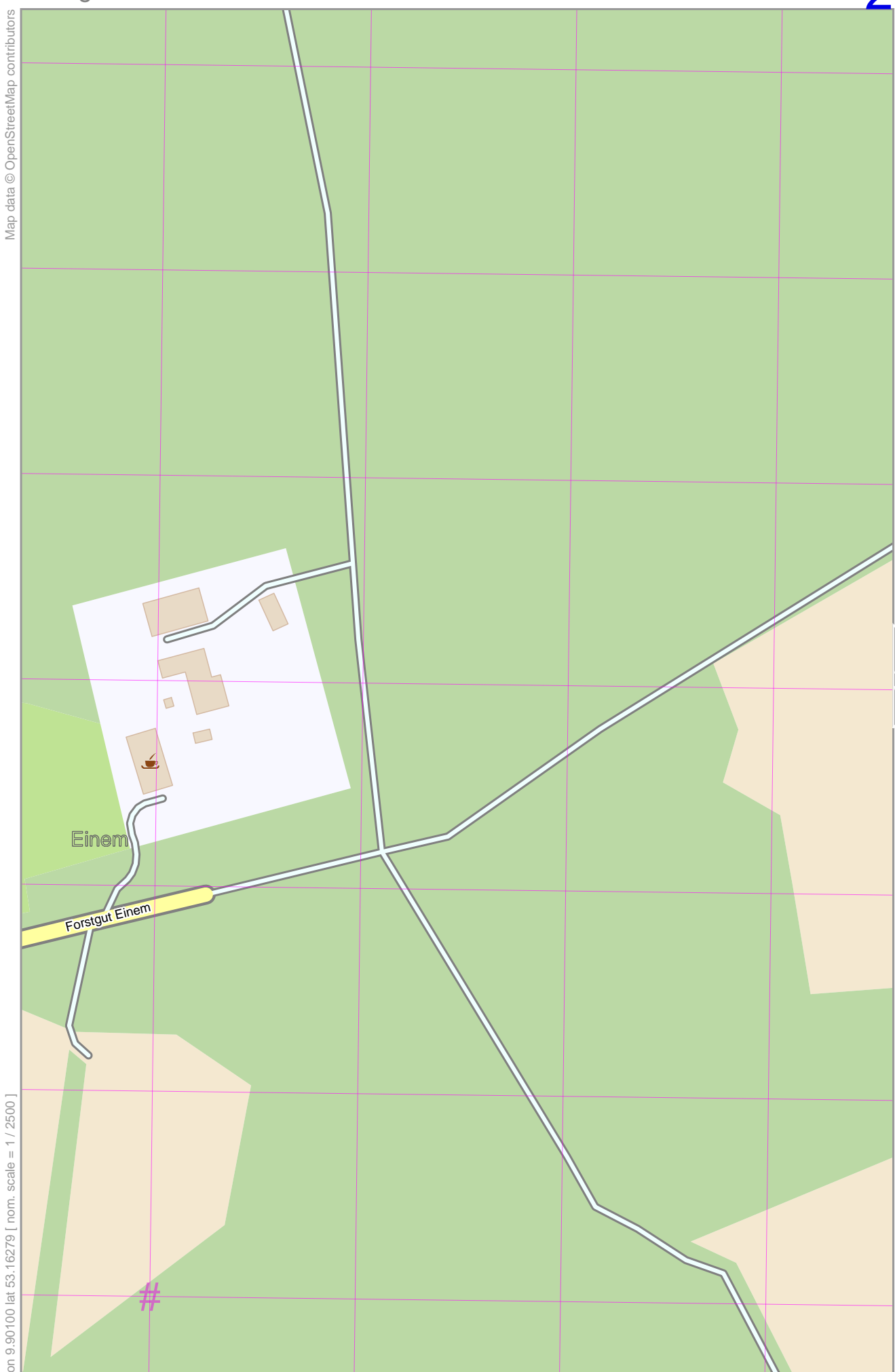
lon 9.96453 lat 53.16879



totengrund-osm

Map data © OpenStreetMap contributors

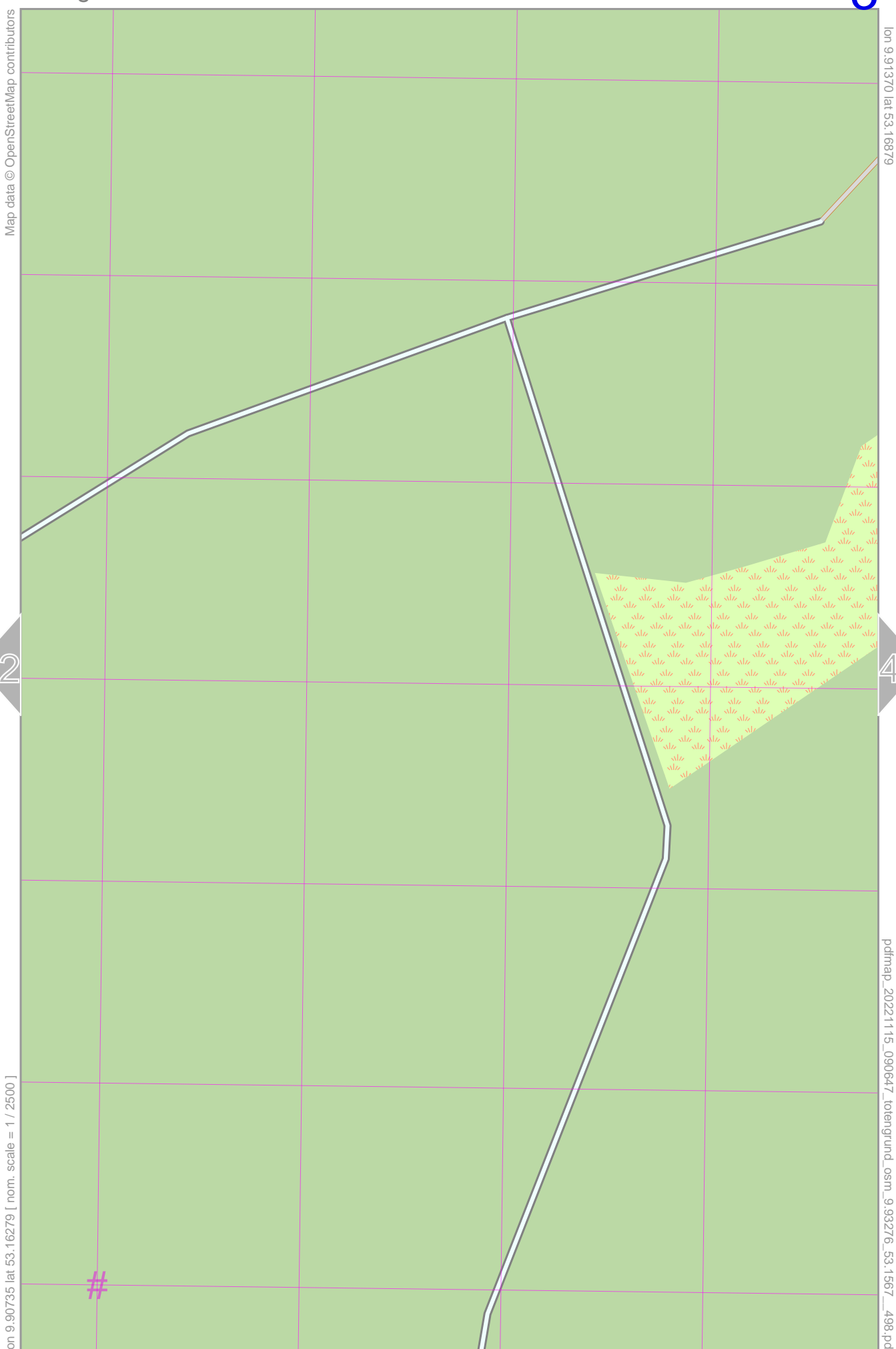
lon: 9.90735 lat: 53.16879



lon: 9.90100 lat: 53.16279 | nom. scale = 1 / 2500

pdfmap_20221115_090647_totengrund_osm_9.93276_53.1567_498.pdf

UTM: 32 U easting 560.30 km northing 5890.80 km
UTM-Grid-width = 100m



Map data © OpenStreetMap contributors

lon 9.91370 lat 53.16879

lon 9.90735 lat 53.16279 | nom. scale = 1 / 2500 |

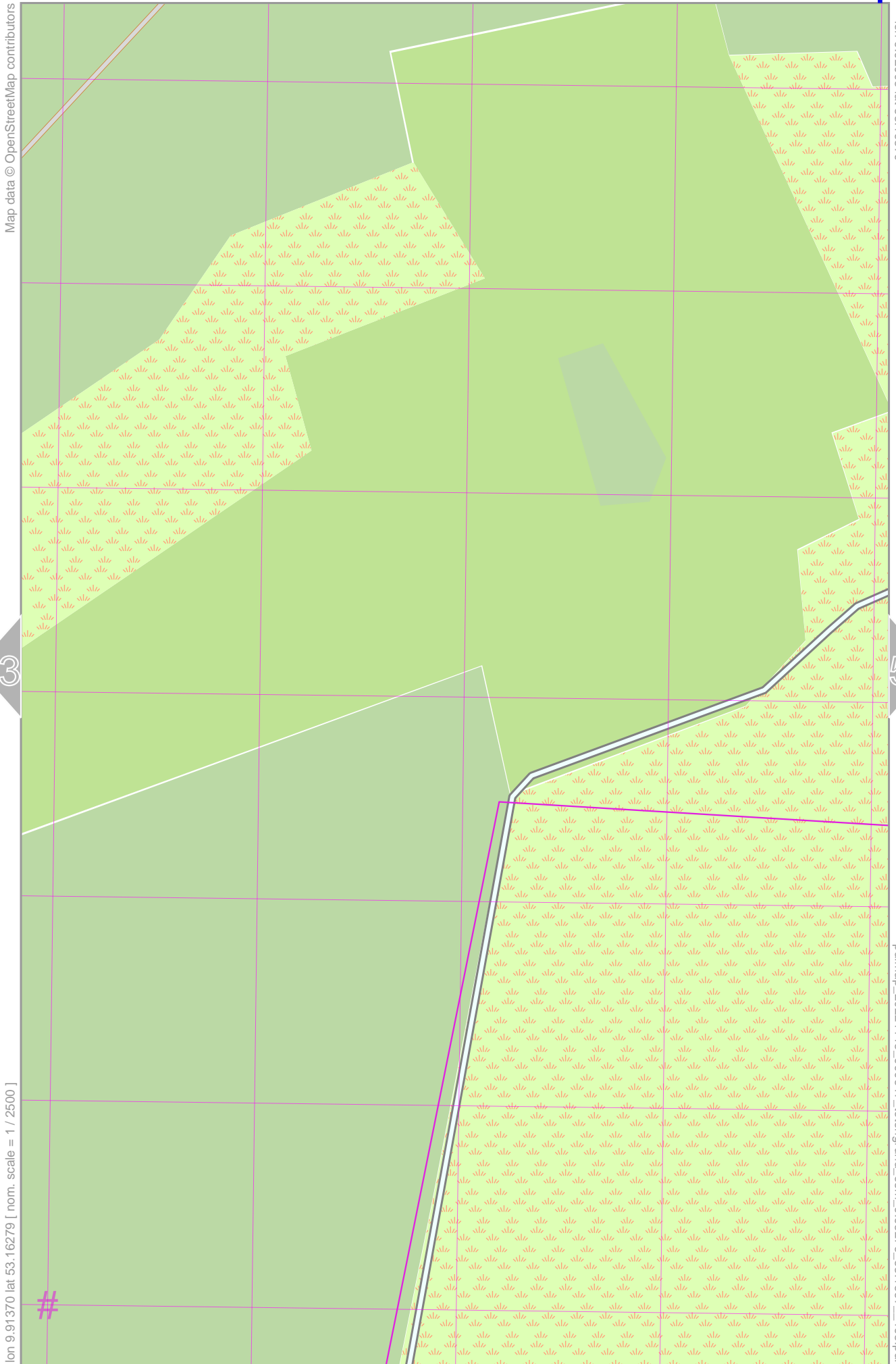
pdfmap_20221115_090647_totengrund_osm_9.93276_53.1567_498.pdf

UTM: 32 U easting 560.70 km northing 5890.80 km
UTM-Grid-width = 100m

totengrund-osm

Map data © OpenStreetMap contributors

lon 9.92006 lat 53.16879



lon 9.91370 lat 53.16279 | nom. scale = 1 / 2500 | #

pdfmap_20221115_090647_totengrund_osm_9.93276_53.1567_498.pdf

UTM: 32 U easting 561.10 km northing 5890.80 km
UTM-Grid-width = 100m

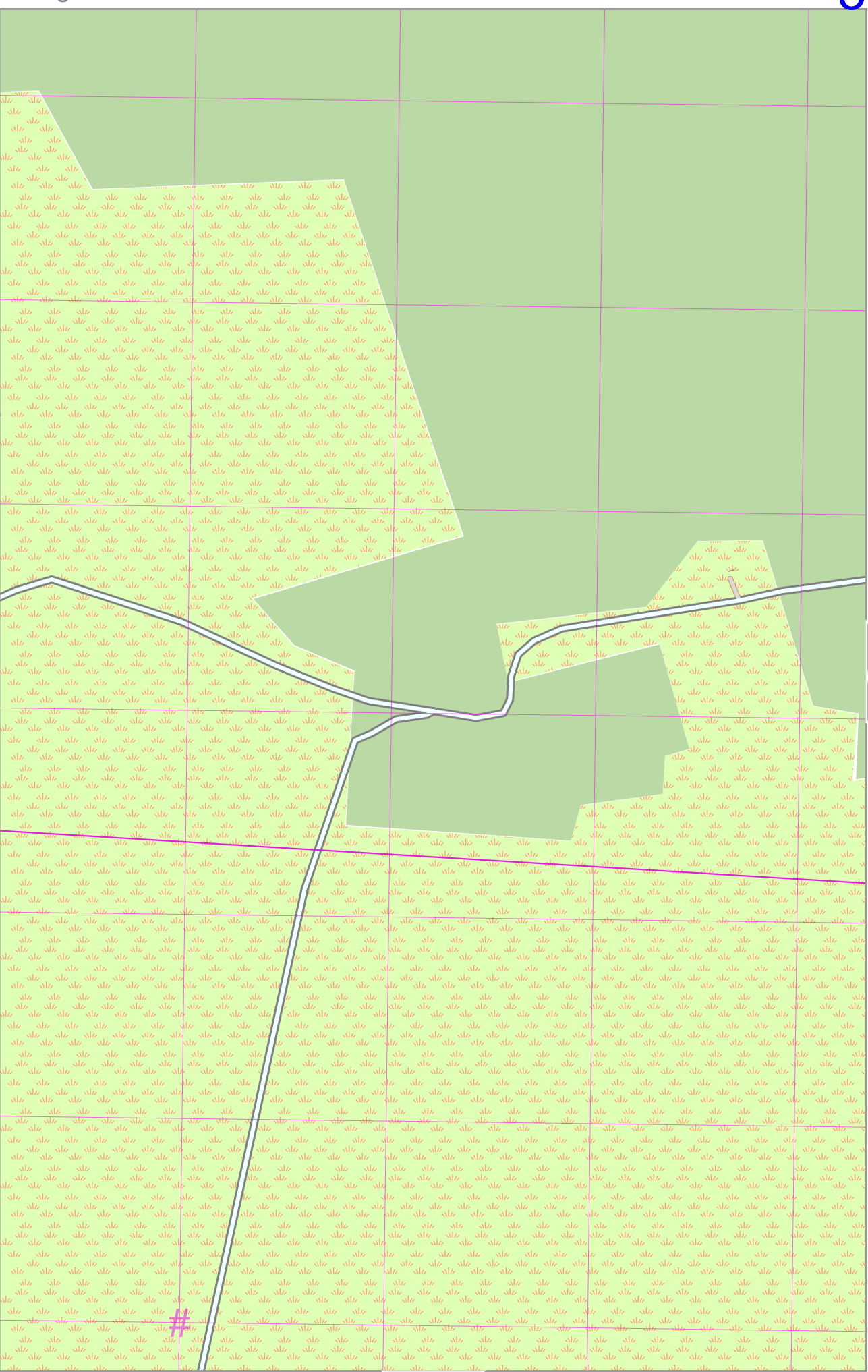
totengrund-osm

Map data © OpenStreetMap contributors

lon 9.92641 lat 53.16879

lon 9.92006 lat 53.16279 | nom. scale 1 / 2500 |

pdfmap_20221115_090647_totengrund_osm_9.93276_53.1567_498.pdf

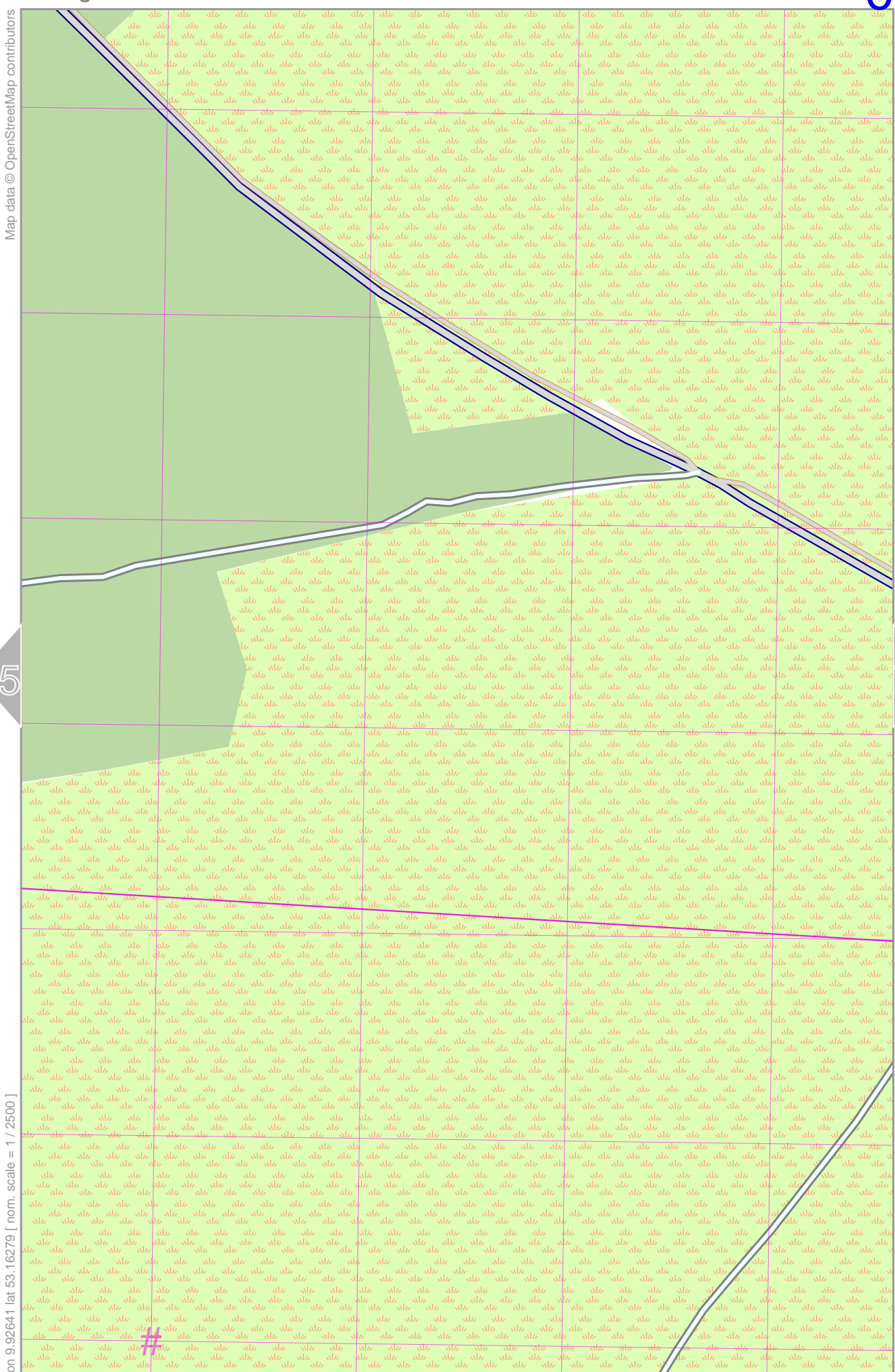


UTM: 32 U easting 561.60 km northing 5890.80 km
UTM-Grid-width = 100m

totengrund-osm

Map data © OpenStreetMap contributors

lon 9.93276 lat 53.16879



lon 9.92641 lat 53.16279 | nom. scale = 1 / 2500

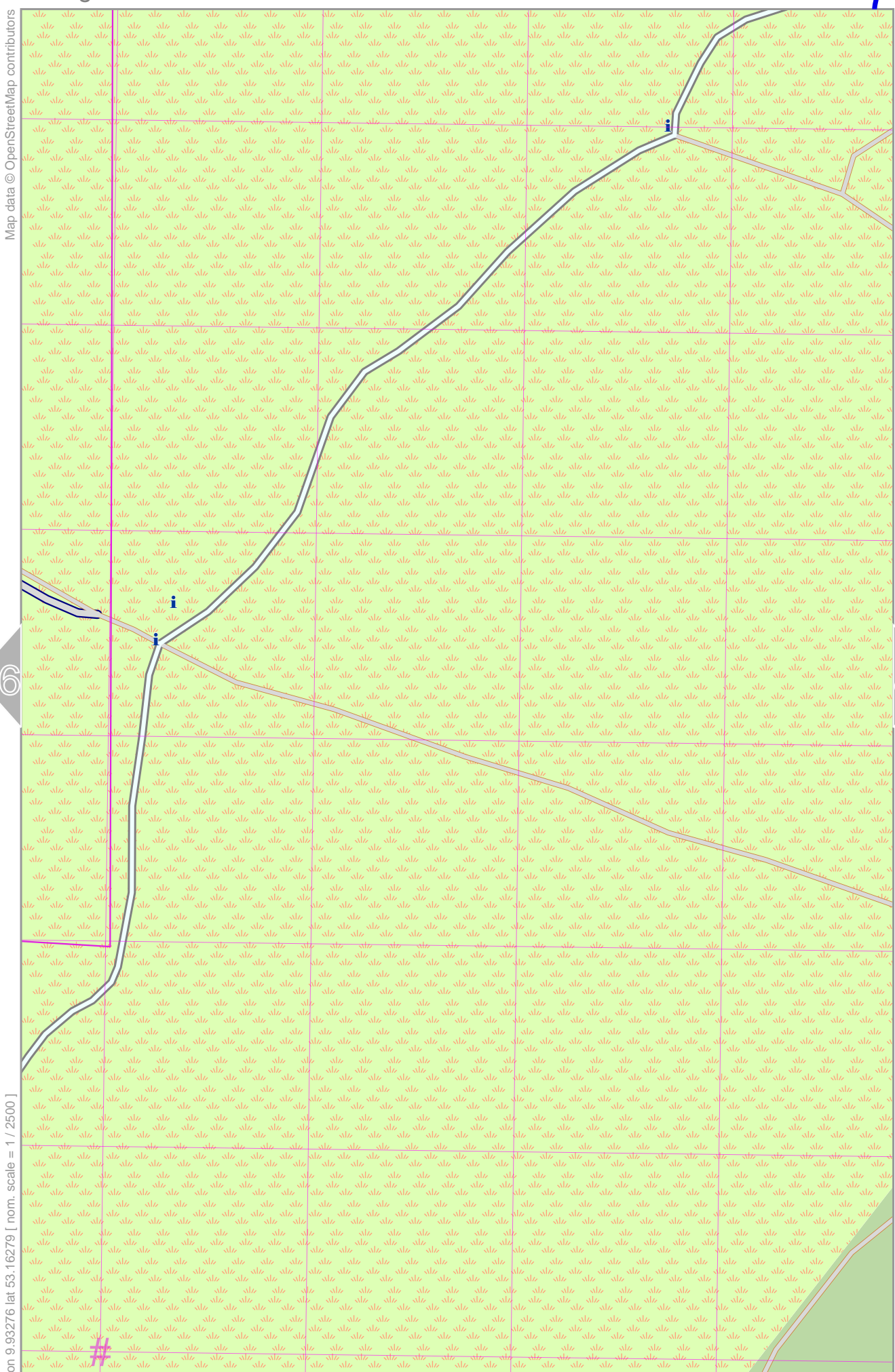
pdfmap_20221115_090647_totengrund_osm_9.93276_53.16879_498.pdf

UTM: 32 U easting 562.00 km northing 5890.80 km
UTM-Grid-width = 100m

totengrund-osm

Map data © OpenStreetMap contributors

lon 9.93912 lat 53.16879



lon 9.93276 lat 53.16279 | nom. scale = 1 / 2500

pdfmap_20221115_090647_totengrund_osm_9.93276_53.16879_498.pdf

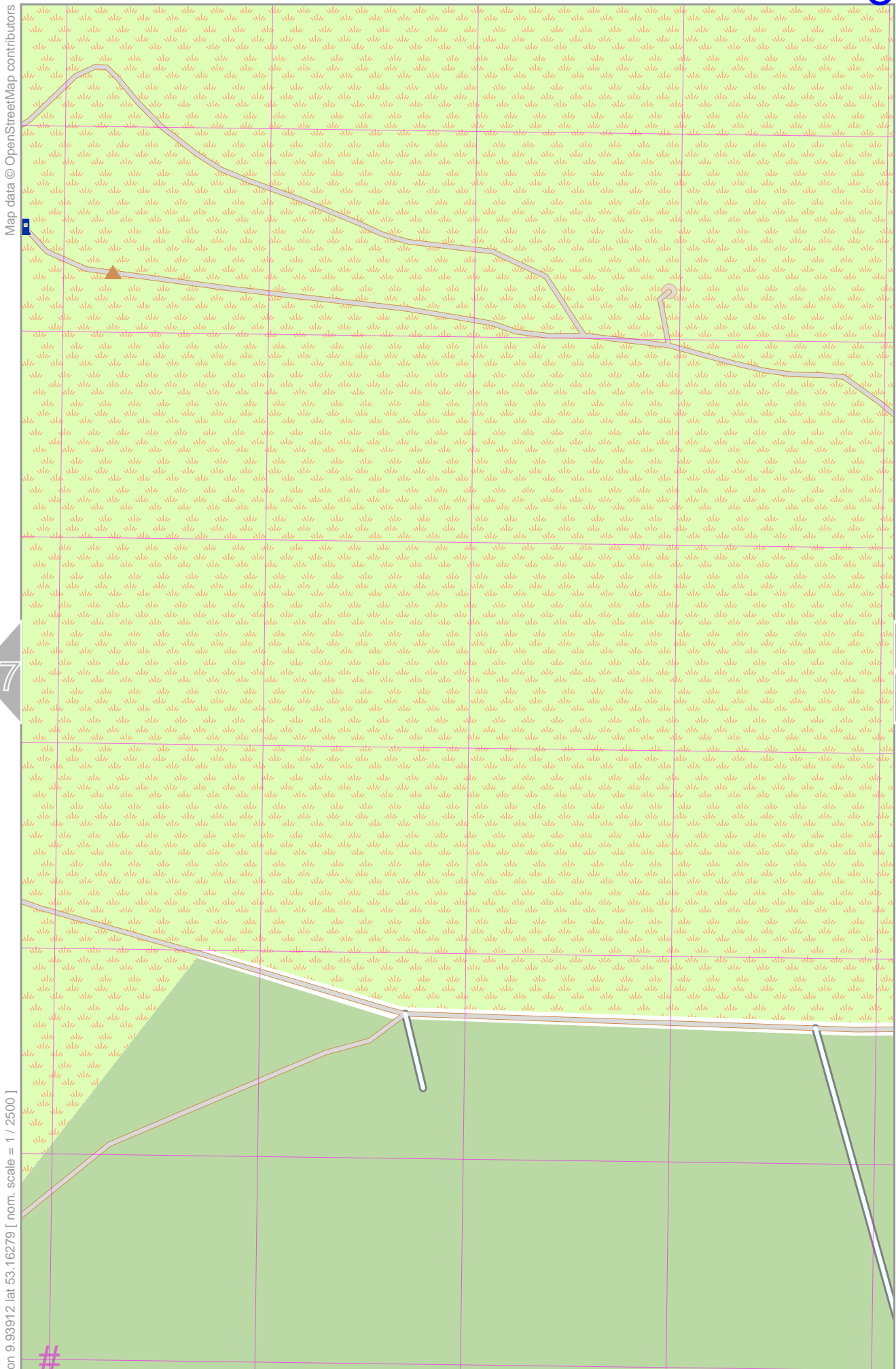
UTM: 32 U easting 562.40 km northing 5890.80 km
UTM-Grid-width = 100m

totengrund-osm

8

lon 9.94547 lat 53.16879

Map data © OpenStreetMap contributors



lon 9.93912 lat 53.16279 | nom. scale = 1 / 2500


UTM: 32 U easting 562.80 km northing 5890.80 km
UTM-Grid-width = 100m

pdfmap_20221115_090647_totengrund_osm_9.93276_53.1567_498.pdf

18

Map data © OpenStreetMap contributors

lon 9.95182 lat 53.16879



10

lon 9.94547 lat 53.16279 | nom. scale = 1 / 2500

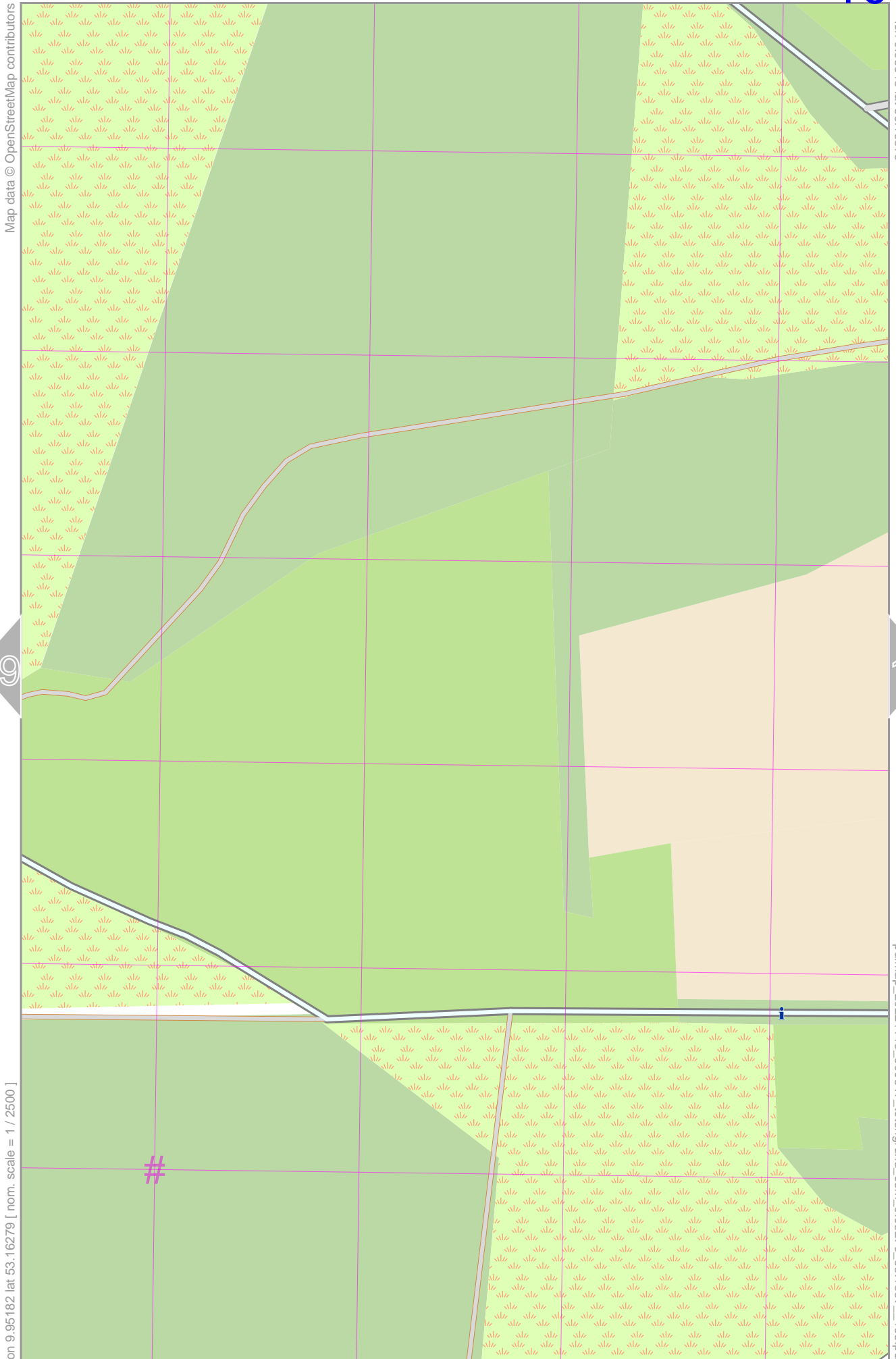
pdfmap_20221115_090647_totengrund_osm_9.93276_53.1567_498.pdf

UTM: 32 U easting 563.30 m northing 5890.80 km
UTM-Grid-width = 100m

19

Map data © OpenStreetMap contributors

lon: 9.95818 lat: 53.16879



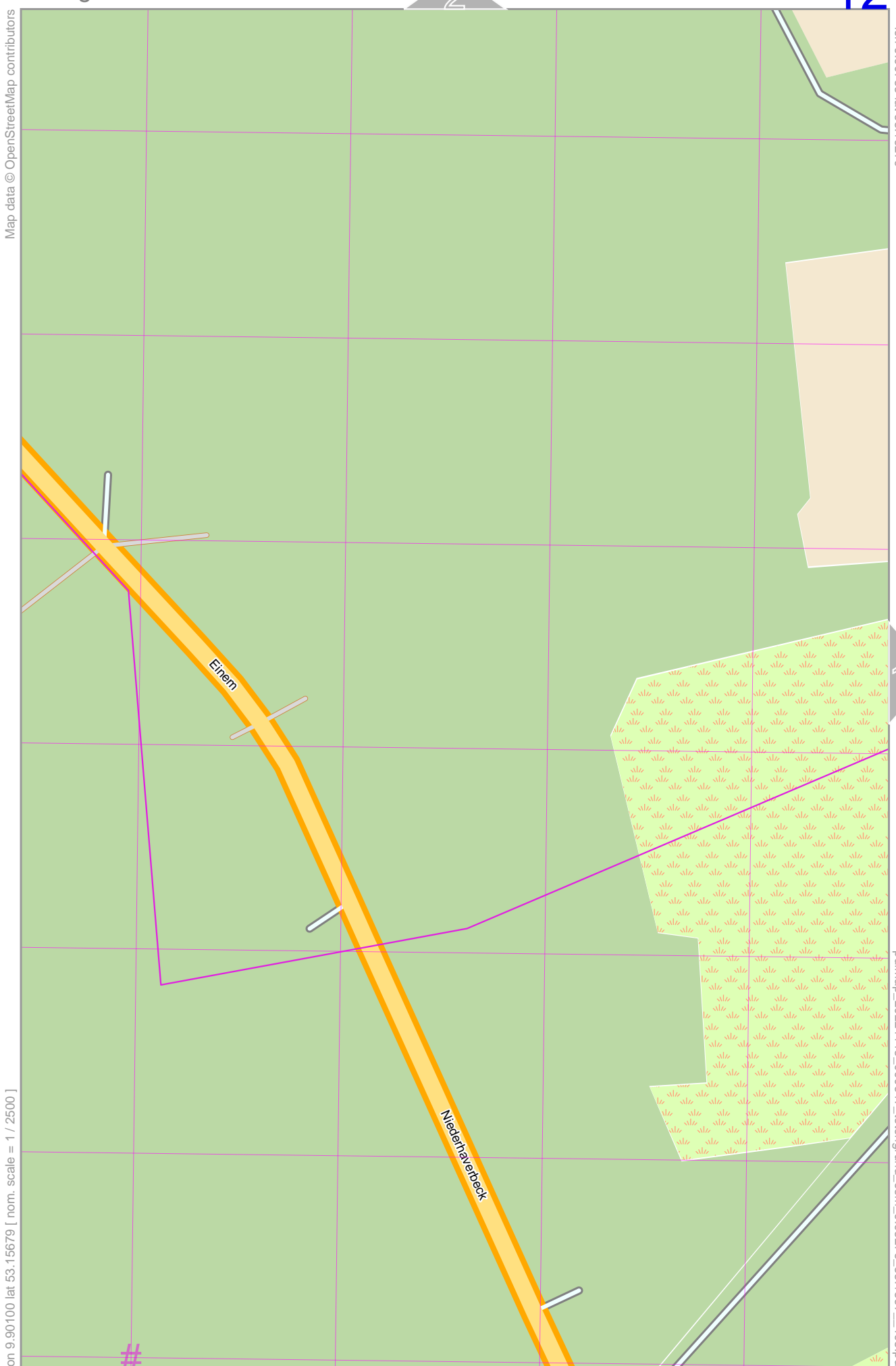
lon: 9.95182 lat: 53.16279 | nom. scale = 1 / 2500

pdfmap_20221115_090647_totengrund_osm_9.93276_53.1567_498.pdf

UTM: 32 U easting 563.70 km northing 5890.90 km
UTM-Grid-width = 100m

20





Map data © OpenStreetMap contributors

lon 9.90735 lat 53.16279

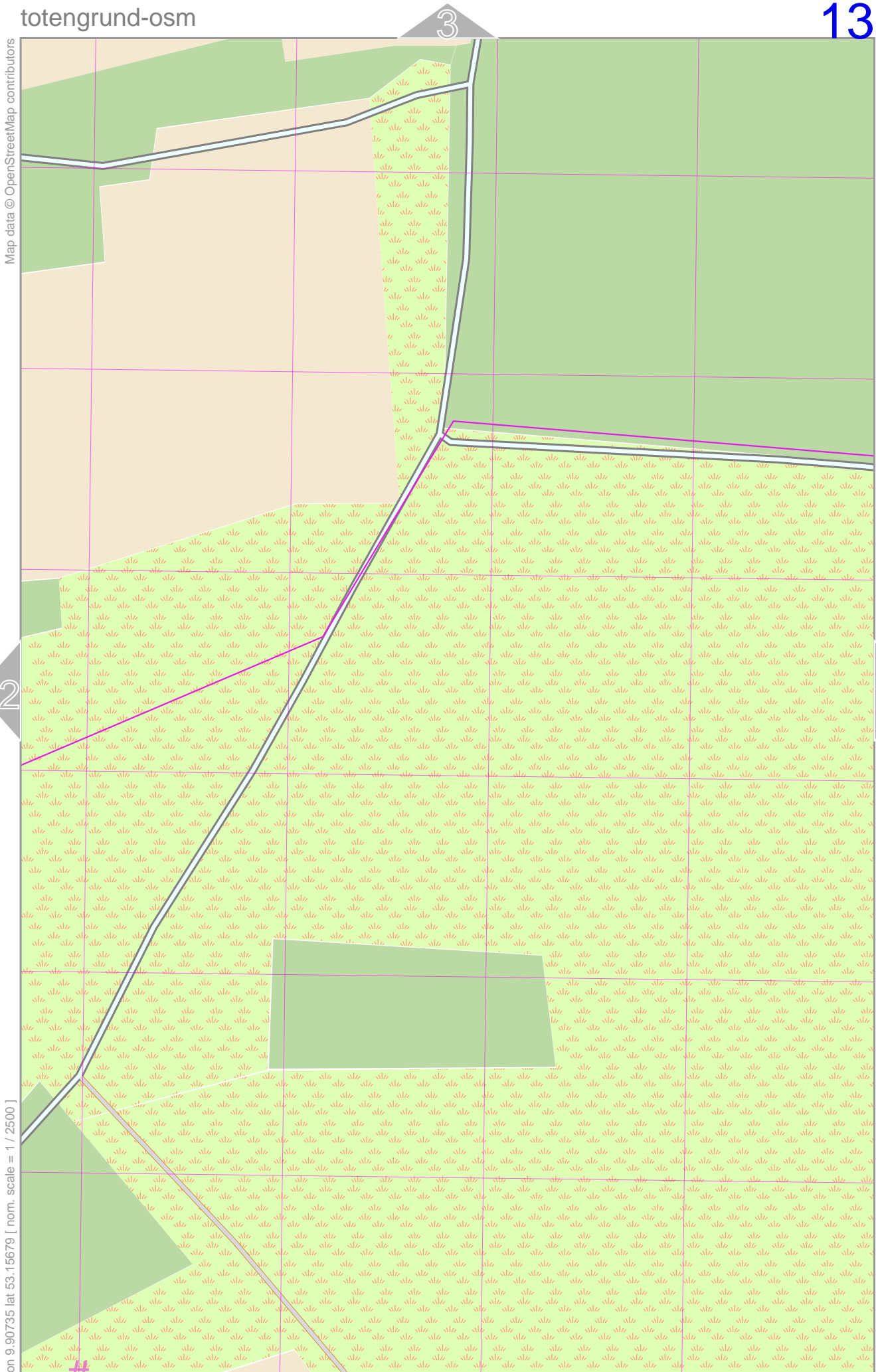
lon 9.90100 lat 53.15679 [nom. scale = 1 / 2500]

pdfmap_20221115_090647_totengrund_osm_9.93276_53.1567_498.pdf

UTM: 32 U easting 560.30 km northing 5890.10 km UTM-Grid-width = 100m

Map data © OpenStreetMap contributors

lon 9.91370 lat 53.16279



lon 9.90735 lat 53.15679 | nom. scale = 1 / 2500

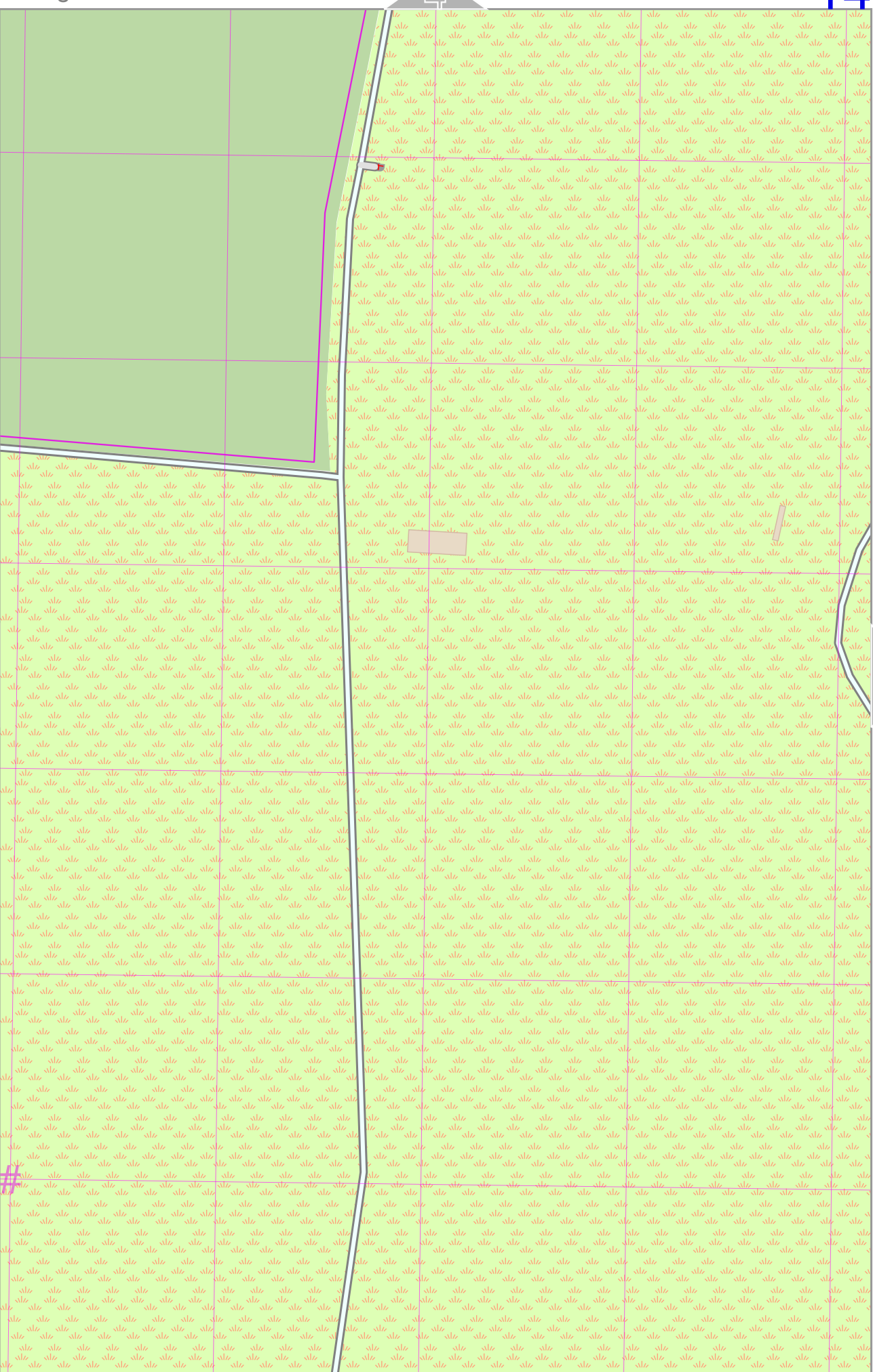
UTM: 32 U easting 560.70 km northing 5890.10 km
UTM-Grid-width = 100m

pdfmap_20221115_090647_totengrund_osm_9.93276_53.1567_498.pdf

Map data © OpenStreetMap contributors

lon 9.92006 lat 53.16279

lon 9.91370 lat 53.15679 | nom. scale = 1 / 2500 |



UTM: 32 U easting 561.10 km northing 5890.20 km
UTM-Grid-width = 100m

pdfmap_20221115_090647_totengrund_osm_9.93276_53.1567_498.pdf

lon 9.92641 lat 53.16279

Map data © OpenStreetMap contributors

14

16

lon 9.92006 lat 53.15679 [nom. scale = 1 / 2500]

pdfmap_20221115_090647_totengrund_osm_9.93276_53.1567__498.pdf

#

Haverbeke

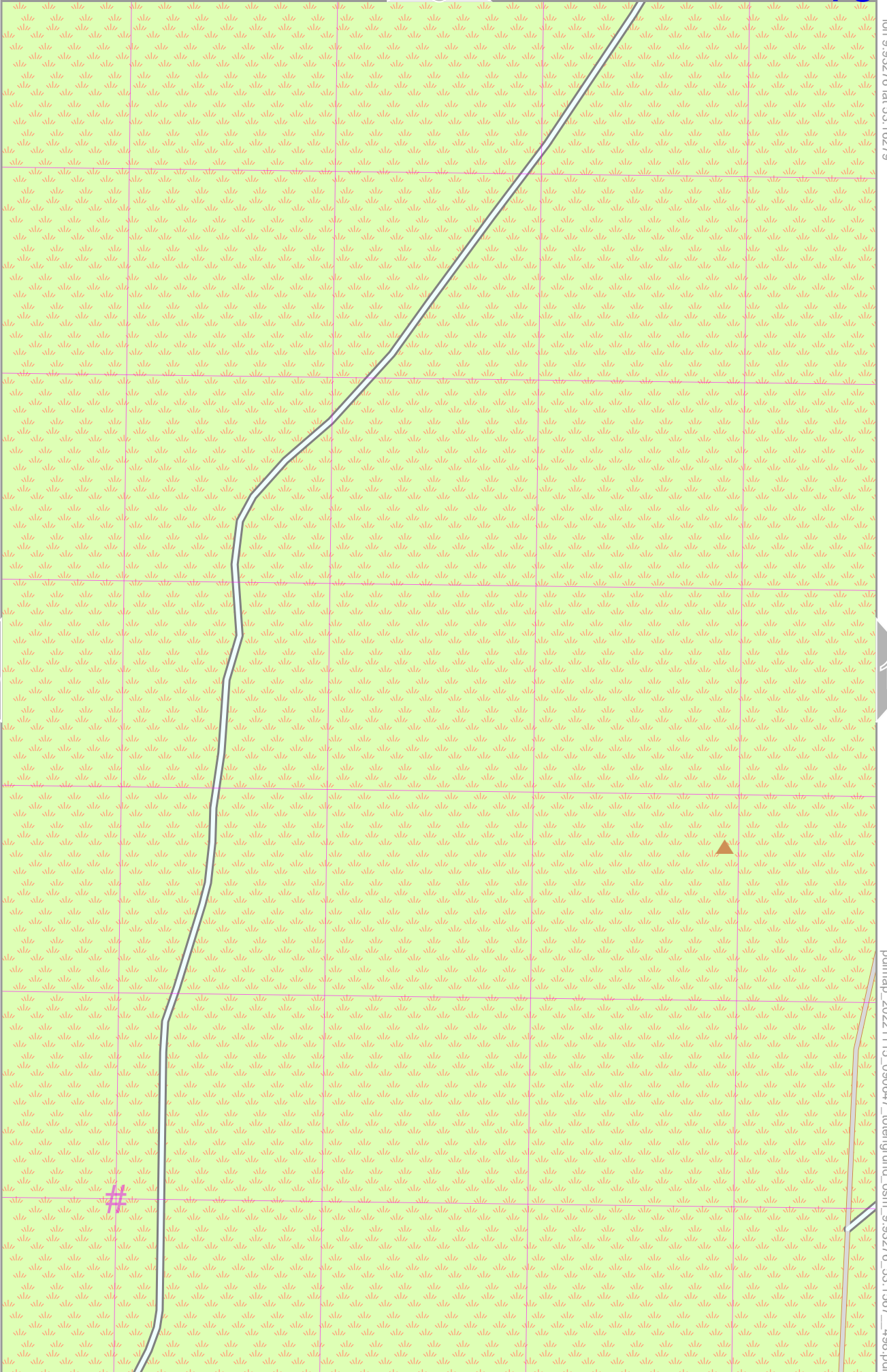
Map data © OpenStreetMap contributors

lon 9.93276 lat 53.16279

lon 9.92641 lat 53.15679 | nom. scale = 1 / 2500 |

pdfmap_20221115_090647_totengrund_osm_9.93276_53.1567_498.pdf

UTM: 32 U easting 562.00 km northing 5890.20 km
UTM-Grid-width = 100m

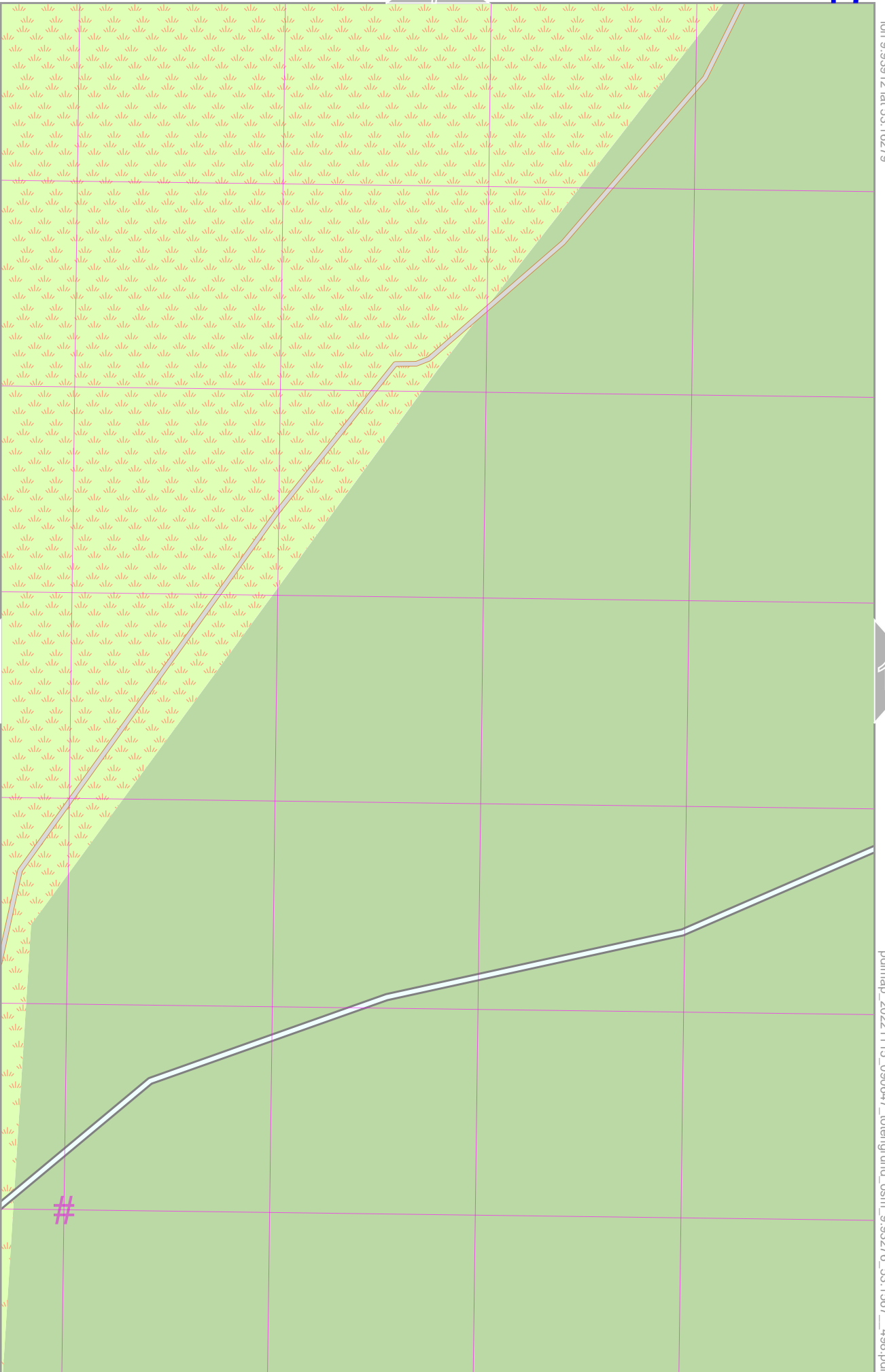


Map data © OpenStreetMap contributors

lon: 9.93912 lat: 53.16279

lon: 9.93276 lat: 53.15679 [nom. scale = 1 / 2500]

pdfmap_20221115_090647_totengrund_osm_9.93276_53.1567_498.pdf



16

7

18

UTM: 32 U easting 562.40 km northing 5890.20 km
UTM-Grid-width = 100m

27

Map data © OpenStreetMap contributors

lon 9.95182 lat 53.16279

18

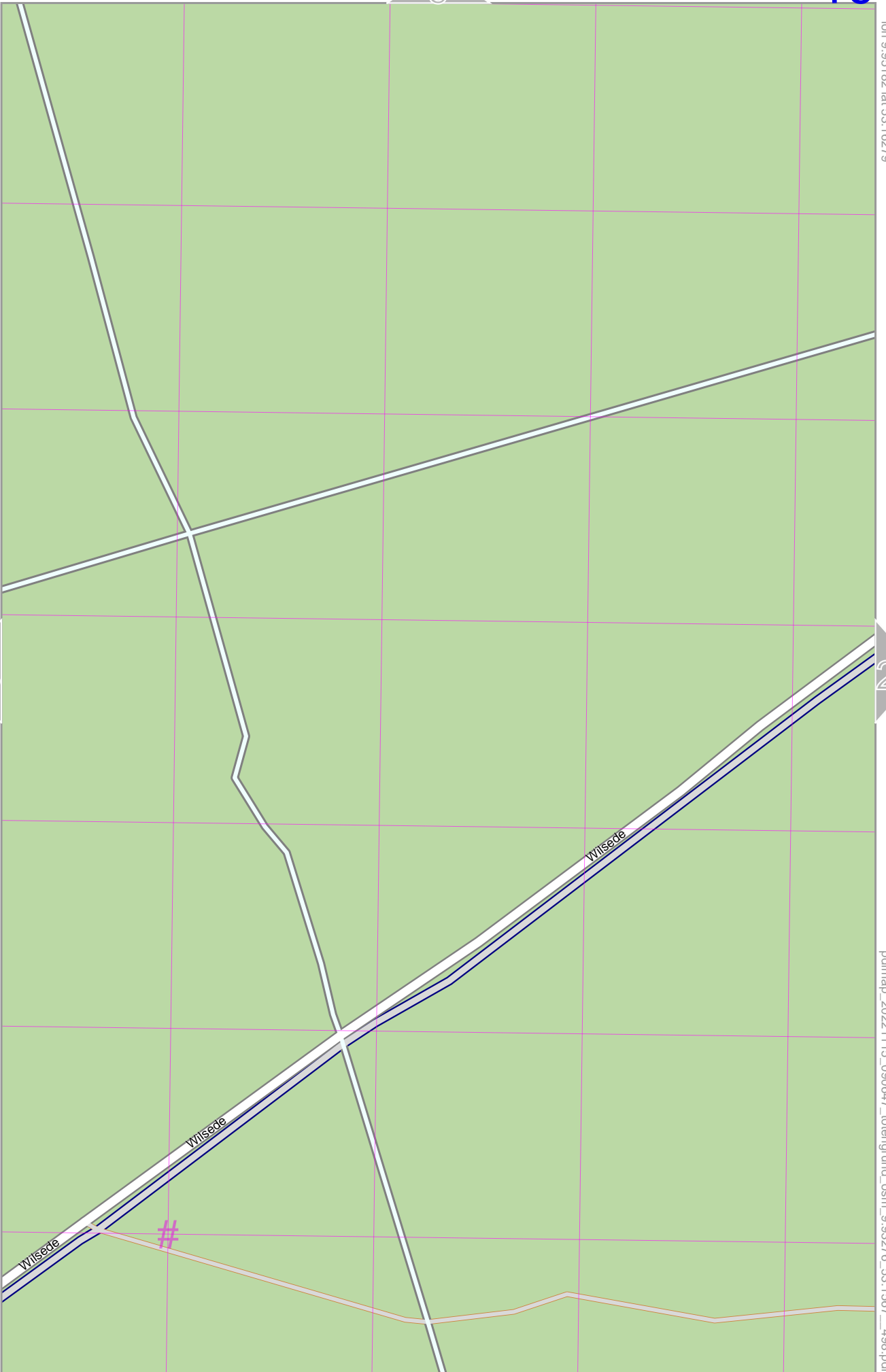
20

lon 9.94547 lat 53.15679 | nom. scale = 1 / 2500]

pdfmap_20221115_090647_totengrund_osm_9.93276_53.1567_498.pdf

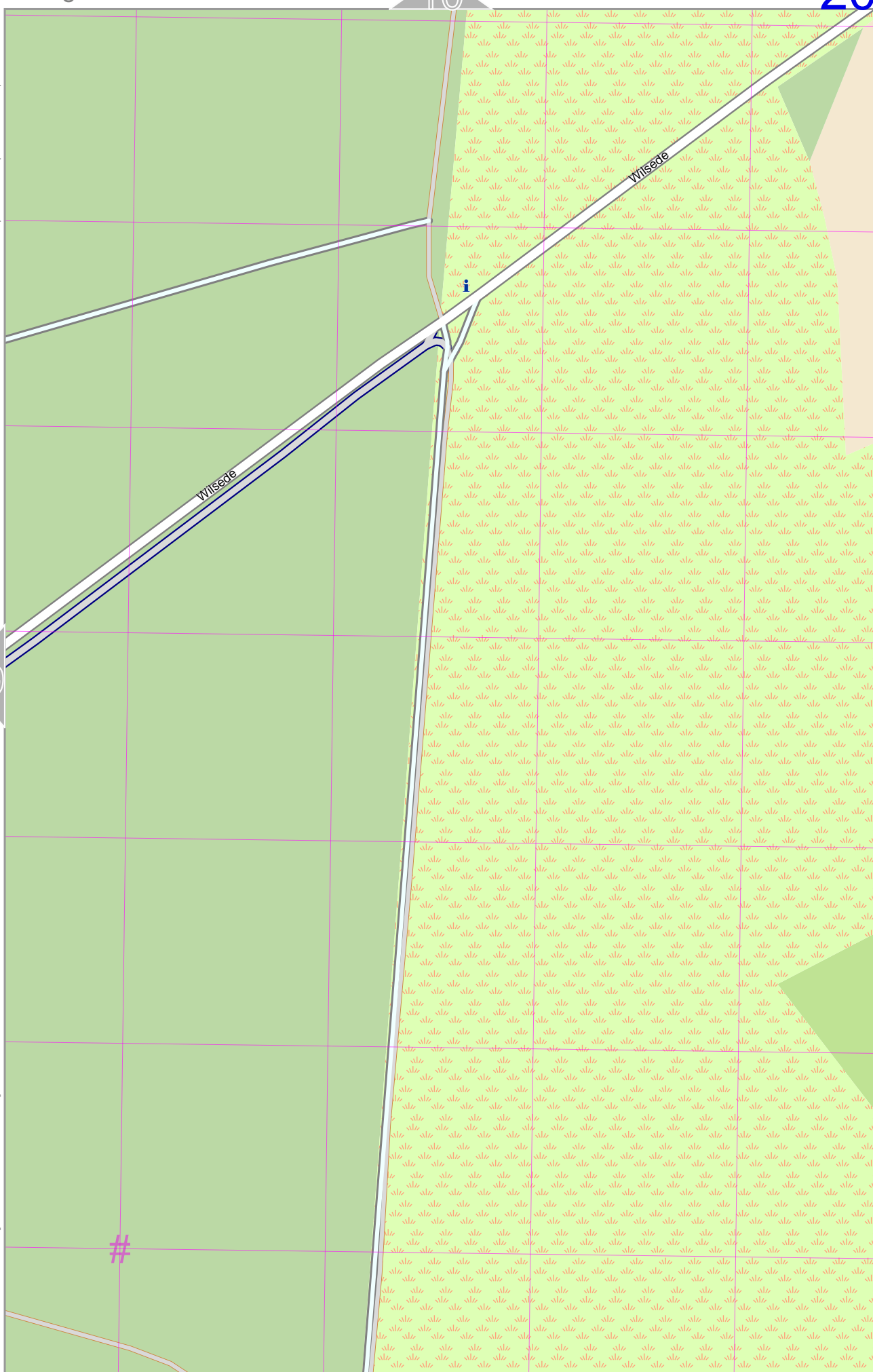
UTM: 32 U easting 563.30 km northing 5890.20 km
UTM-Grid-width = 100m

29



Map data © OpenStreetMap contributors

lon 9.95818 lat 53.16279



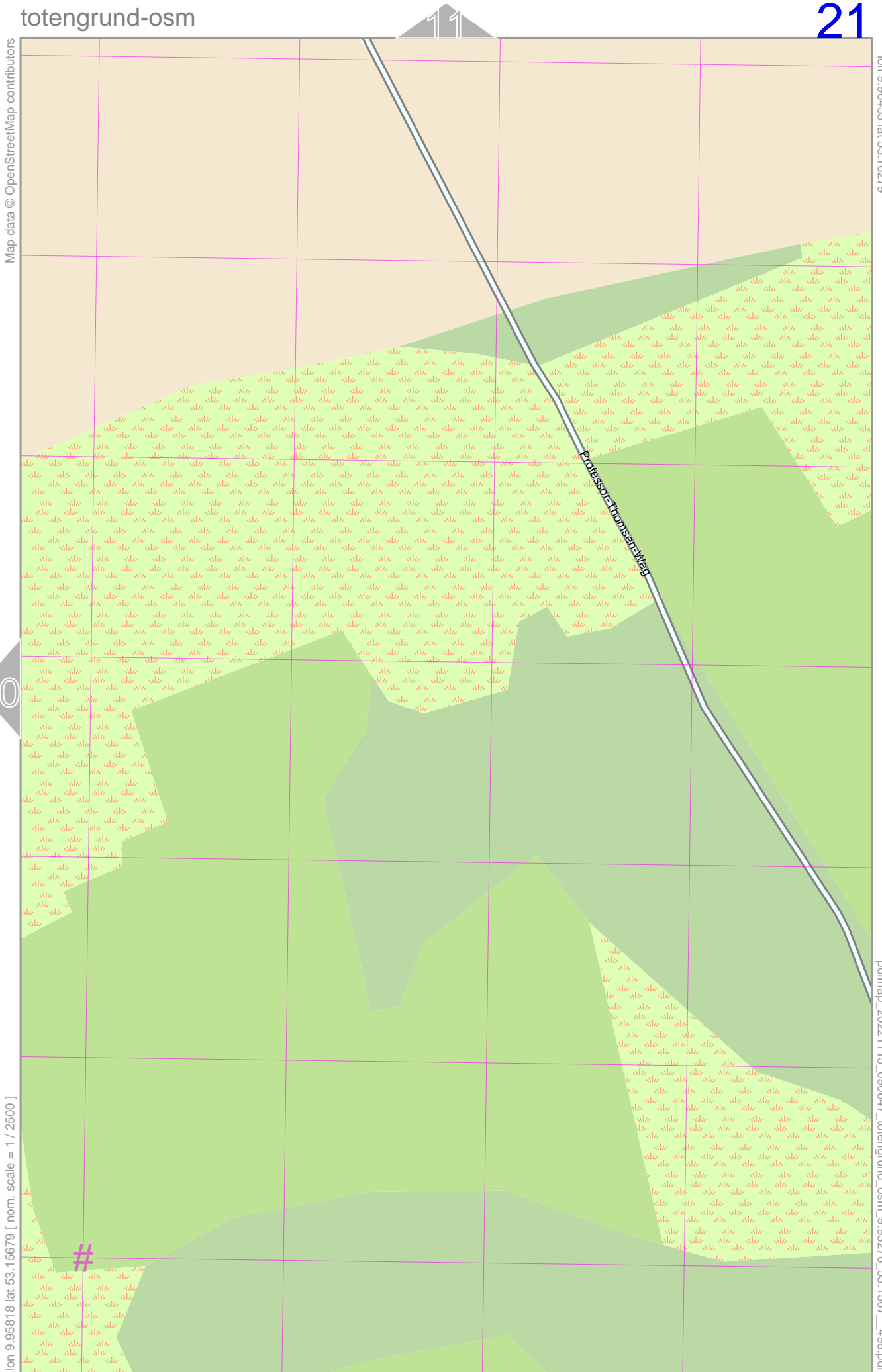
lon 9.95182 lat 53.15679 | nom. scale = 1 / 2500 |

pdfmap_20221115_090647_totengrund_osm_9.93276_53.1567_498.pdf

UTM: 32 U easting 563.70 km northing 5890.20 km
UTM-Grid-width = 100m

Map data © OpenStreetMap contributors

lon 9.96453 lat 53.16279



lon 9.95818 lat 53.15679 [nom. scale = 1 / 2500]

pdfmap_20221115_090647_totengrund_osm_9.93276_53.1567_498.pdf

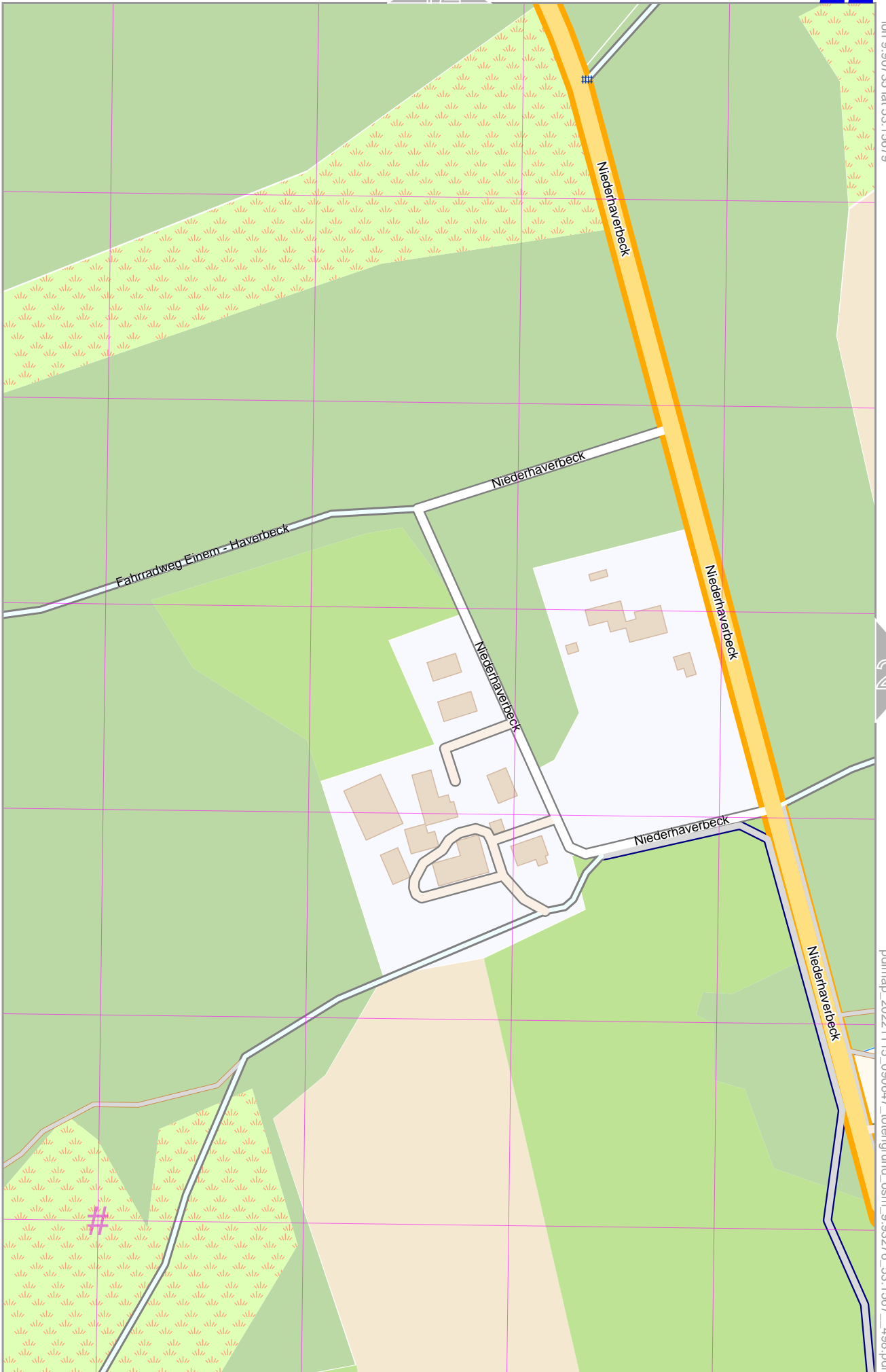
UTM: 32 U easting 564.10 km northing 5890.20 km
UTM-Grid-width = 100m

Map data © OpenStreetMap contributors

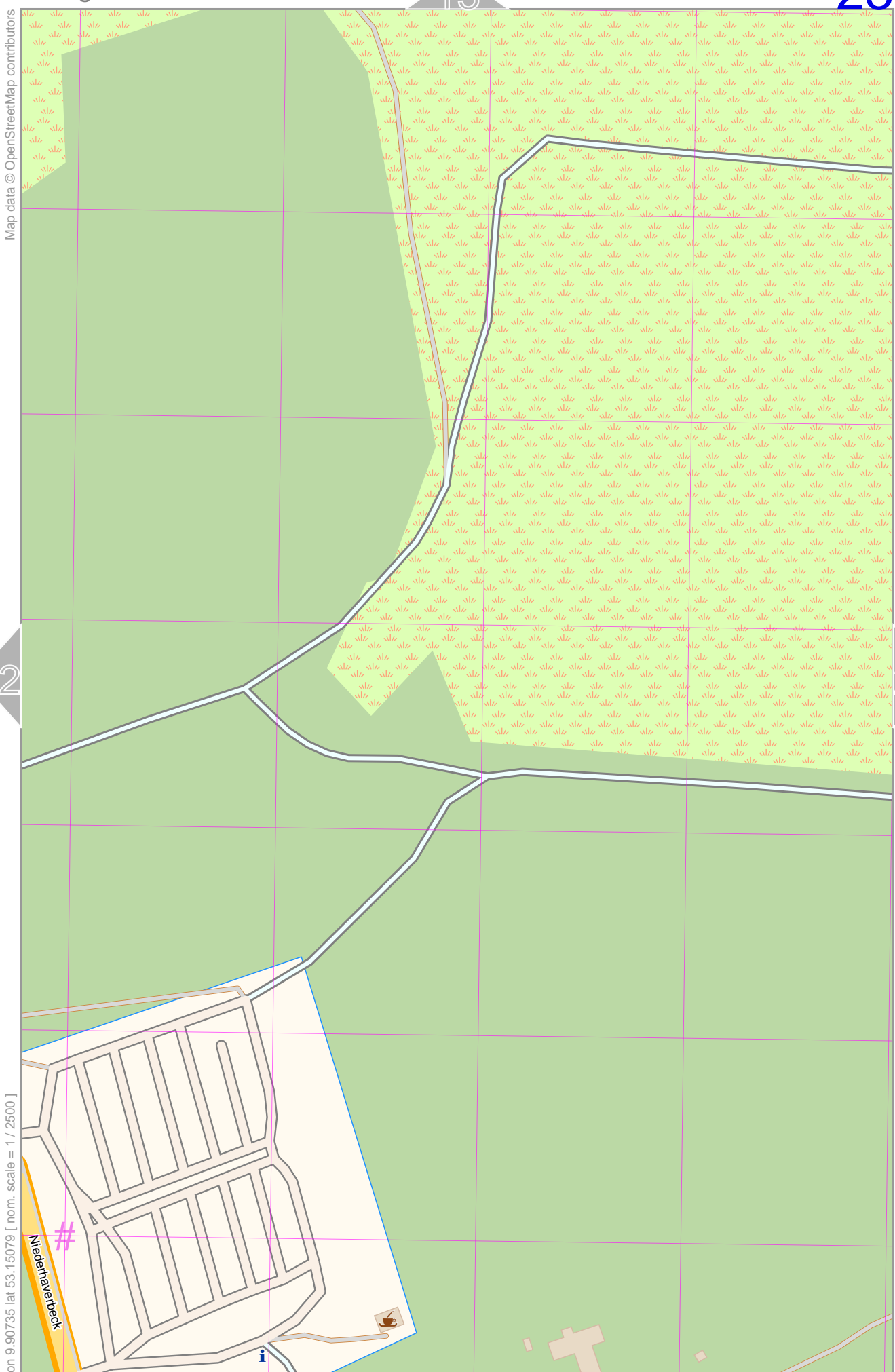
lon 9.90735 lat 53.15679

lon 9.90100 lat 53.15079 | nom. scale = 1 / 2500 |

pdfmap_20221115_090647_totengrund_osm_9.93276_53.1567_498.pdf



UTM: 32 U easting 560.30 km northing 5889.50 km
UTM-Grid-width = 100m



Map data © OpenStreetMap contributors

22

24

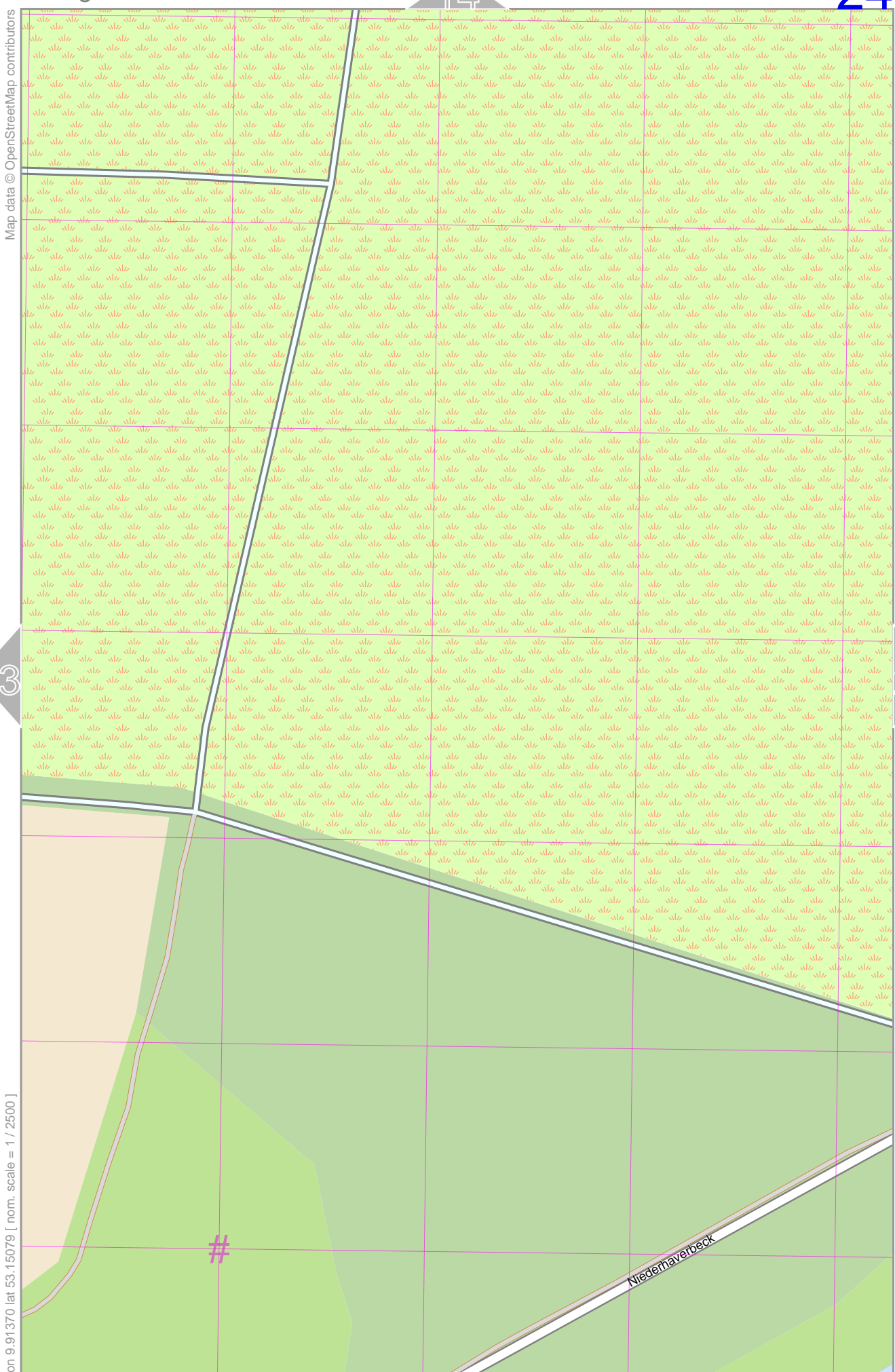
lon 9.90735 lat 53.15079 | nom. scale = 1 / 2500 |

Niederhaverbeck #

UTM: 32 U easting 560.70 km northing 5889.50 km
UTM-Grid-width = 100m

pdfmap_20221115_090647_totengrund_osm_9.93276_53.1567_498.pdf

33



Map data © OpenStreetMap contributors

lon 9.92006 lat 53.15679

23

25

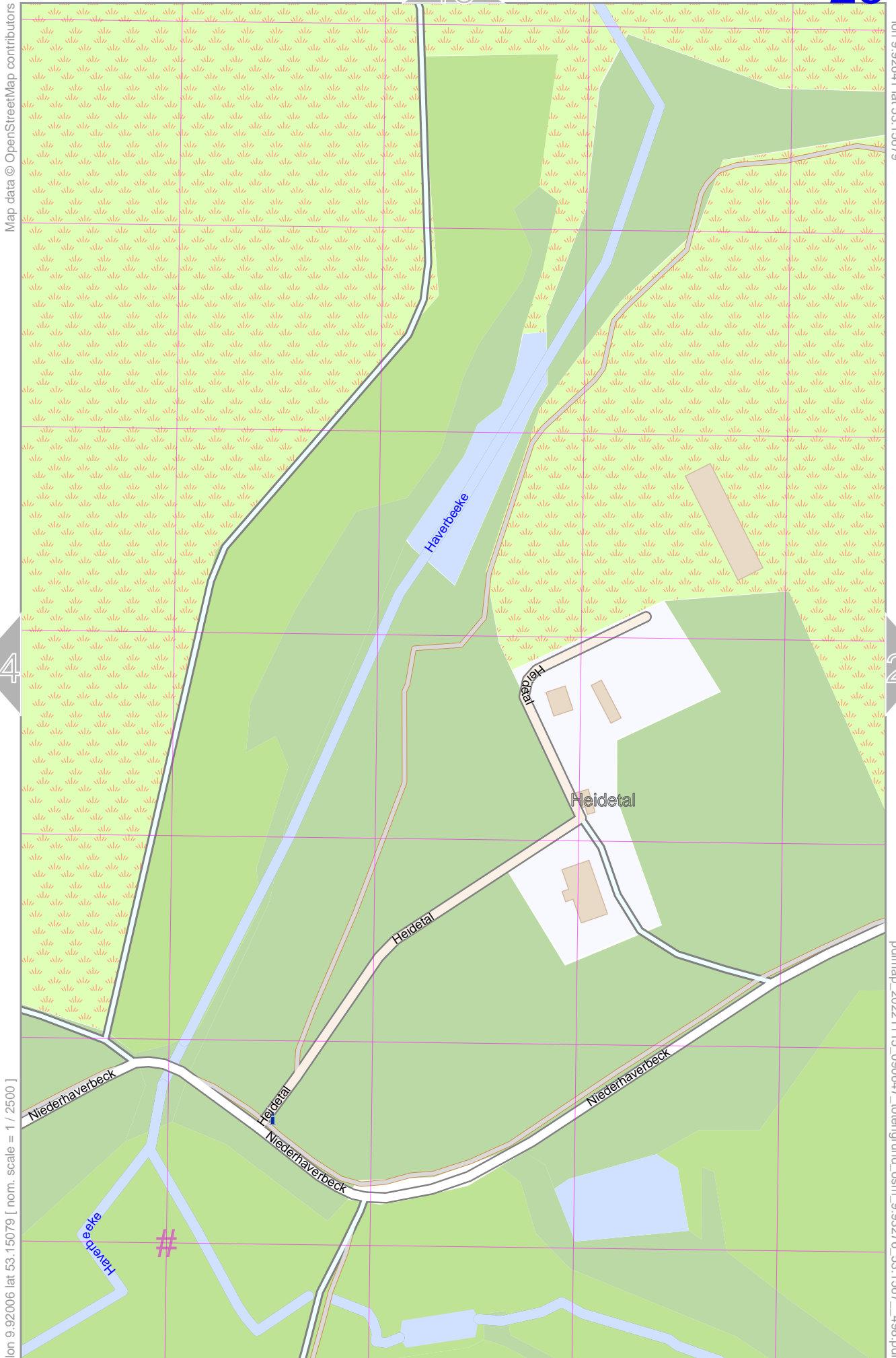
lon 9.91370 lat 53.15079 | nom. scale = 1 / 2500

pdfmap_20221115_090647_totengrund_osm_9.93276_53.1567_498.pdf

UTM: 32 U easting 561.20 km northing 5889.50 km
UTM-Grid-width = 100m

Map data © OpenStreetMap contributors

lon 9.92641 lat 53.15679



lon 9.92006 lat 53.15079 | nom. scale = 1 / 2500

pdfmap_20221115_090647_totengrund_osm_9.93276_53.1567_498.pdf

UTM: 32 U easting 561.60 km northing 5889.50 km
UTM-Grid-width = 100m

Map data © OpenStreetMap contributors

lon 9.93276 lat 53.15679



lon 9.92641 lat 53.15079 | nom. scale = 1 / 2500

pdfmap_20221115_090647_totengrund_osm_9.93276_53.1567_498.pdf

UTM: 32 U easting 562.00 km northing 5889.50 km
UTM-Grid-width = 100m

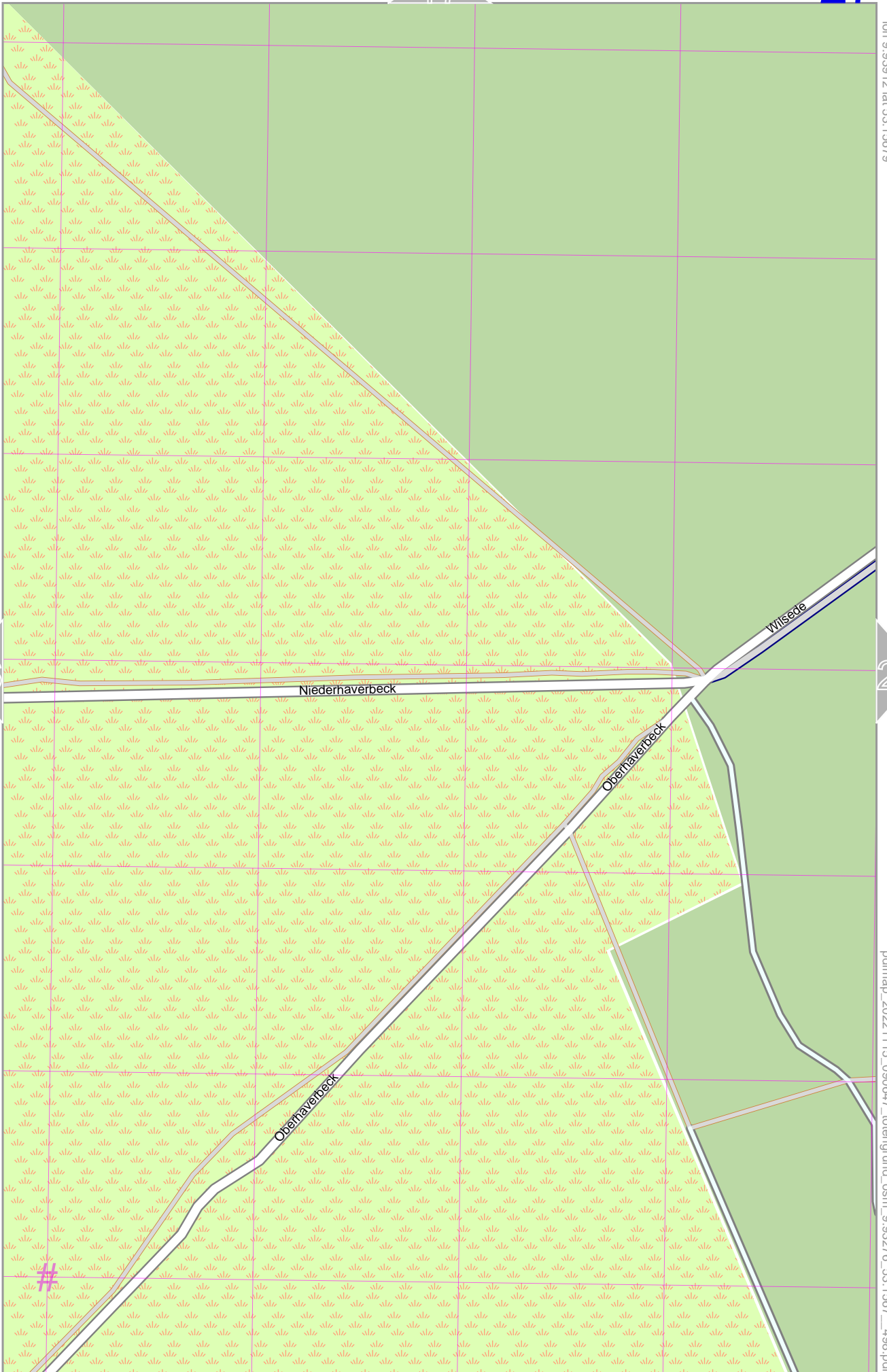
Map data © OpenStreetMap contributors

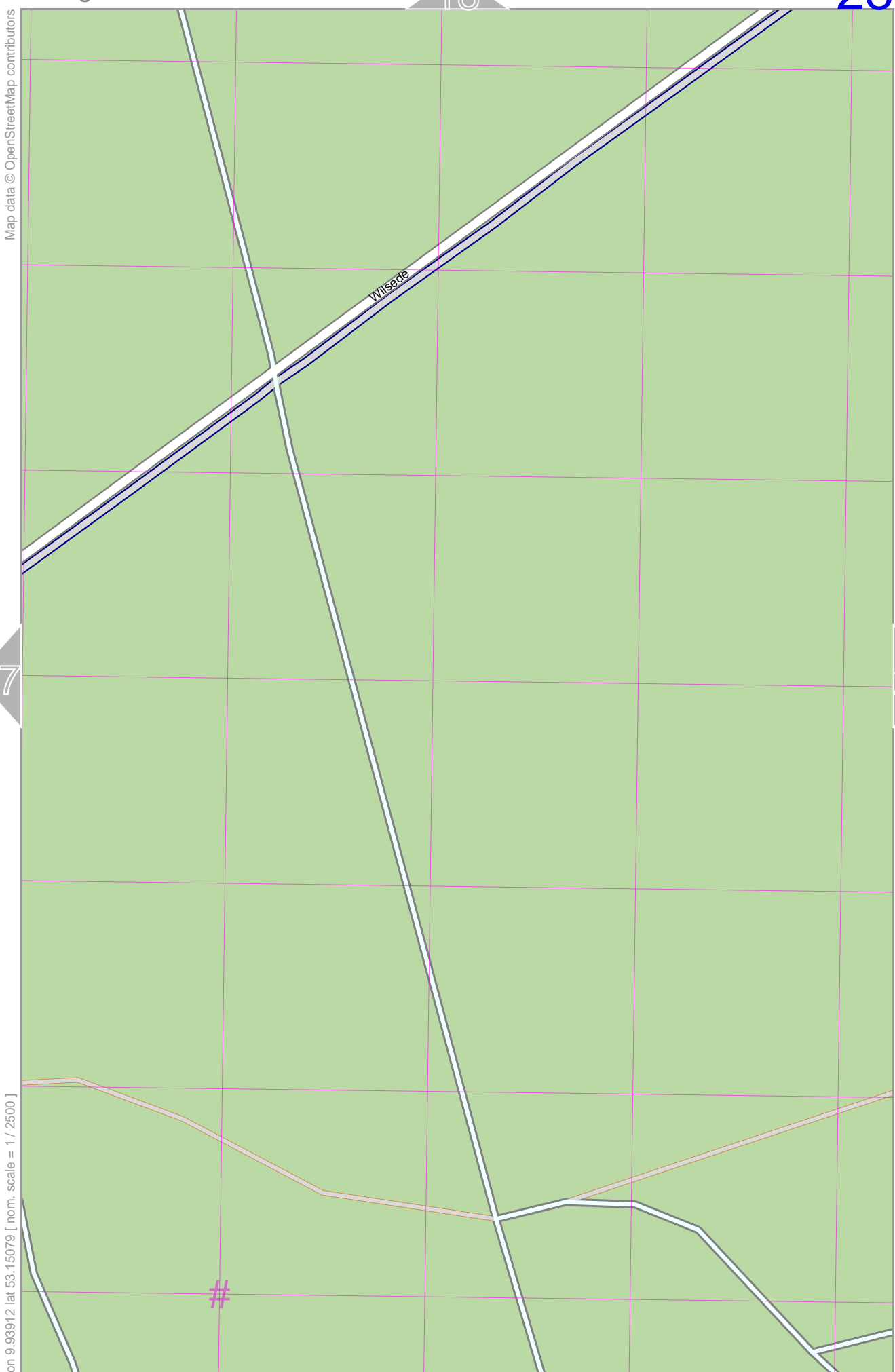
lon 9.93912 lat 53.15679

lon 9.93276 lat 53.15079 | nom. scale = 1 / 2500 |

pdfmap_20221115_090647_totengrund_osm_9.93276_53.1567_498.pdf

UTM: 32 U easting 562.40 km northing 5889.50 km
UTM-Grid-width = 100m





Map data © OpenStreetMap contributors

lon 9.94547 lat 53.15679

27

29

lon 9.93912 lat 53.15079 | nom. scale = 1 / 2500]

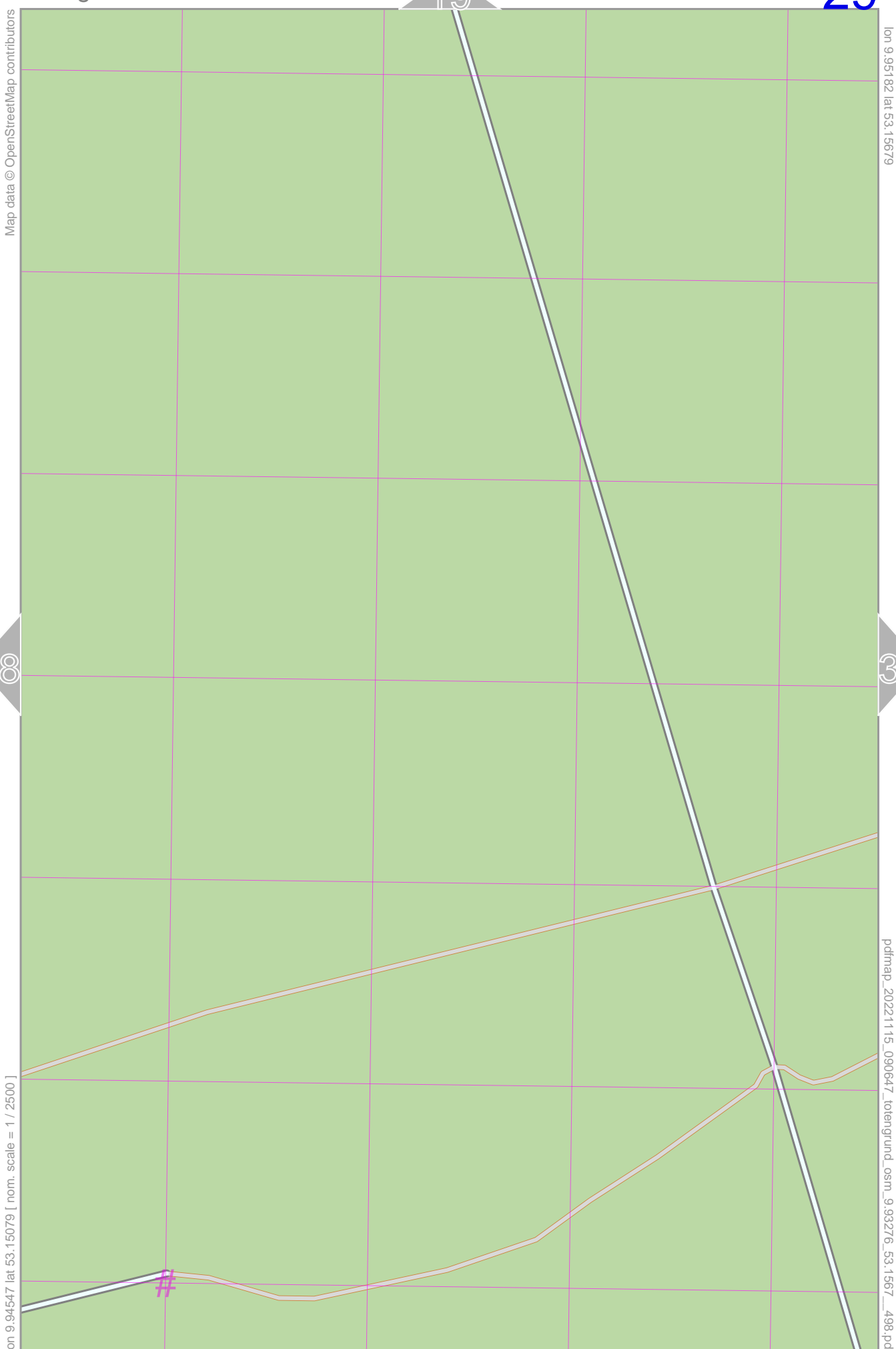
pdfmap_20221115_090647_totengrund_osm_9.93276_53.1567_498.pdf

UTM: 32 U easting 562.90 km northing 5889.50 km
UTM-Grid-width = 100m

totengrund-osm

29

19



Map data © OpenStreetMap contributors

lon 9.95182 lat 53.15679

28

30

lon 9.94547 lat 53.15079 | nom. scale = 1 / 2500 |

pdfmap_20221115_090647_totengrund_osm_9.93276_53.1567_498.pdf

UTM: 32 U easting 563.30 km northing 5889.50 km
UTM-Grid-width = 100m

39

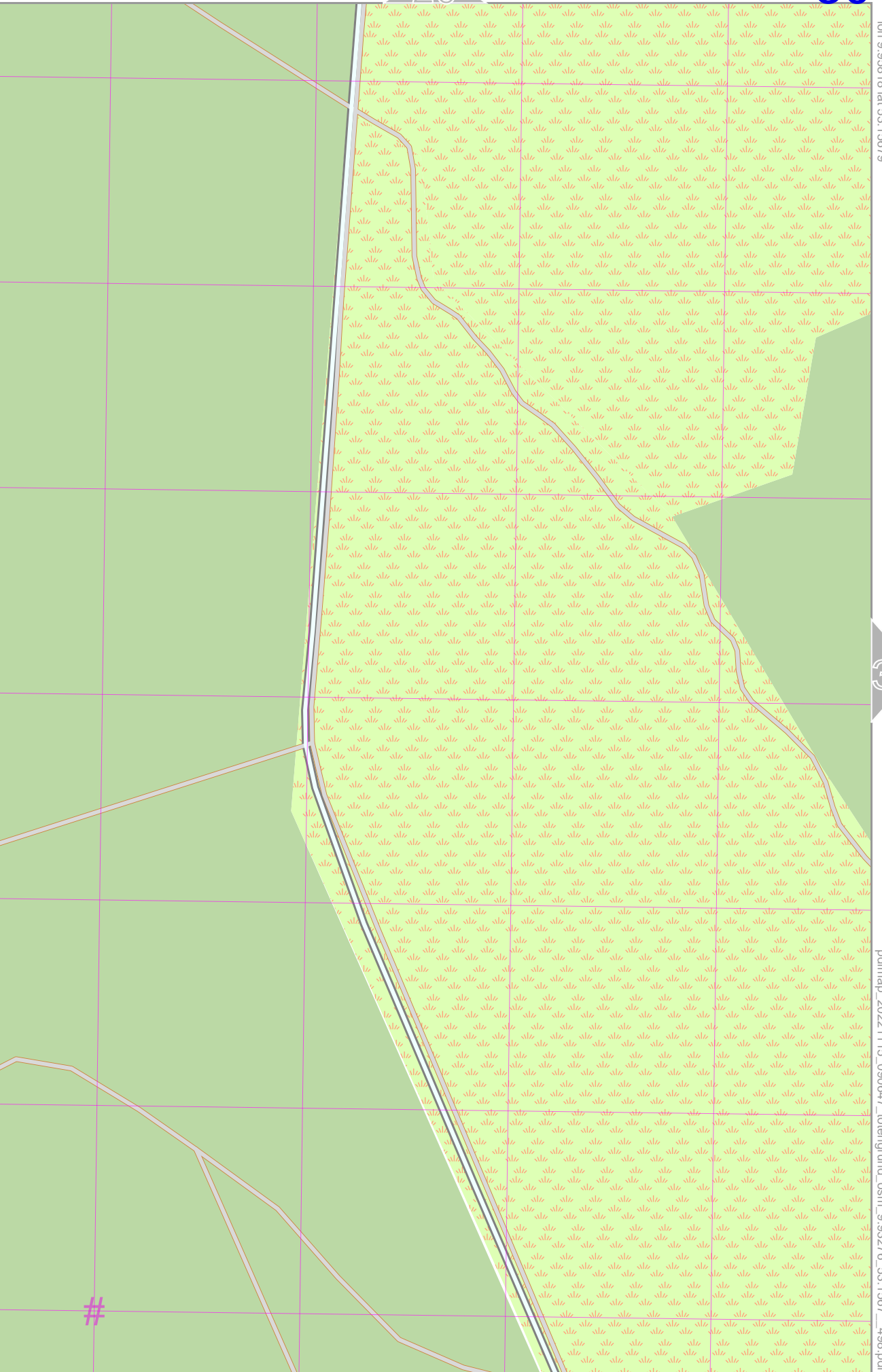
20

30

Map data © OpenStreetMap contributors

lon: 9.95818 lat: 53.15679

lon: 9.95182 lat: 53.15079 | nom. scale = 1 / 2500



UTM: 32 U easting 563.70 km northing 5889.50 km
UTM-Grid-width = 100m

pdfmap_20221115_090647_totengrund_osm_9.93276_53.1567_498.pdf

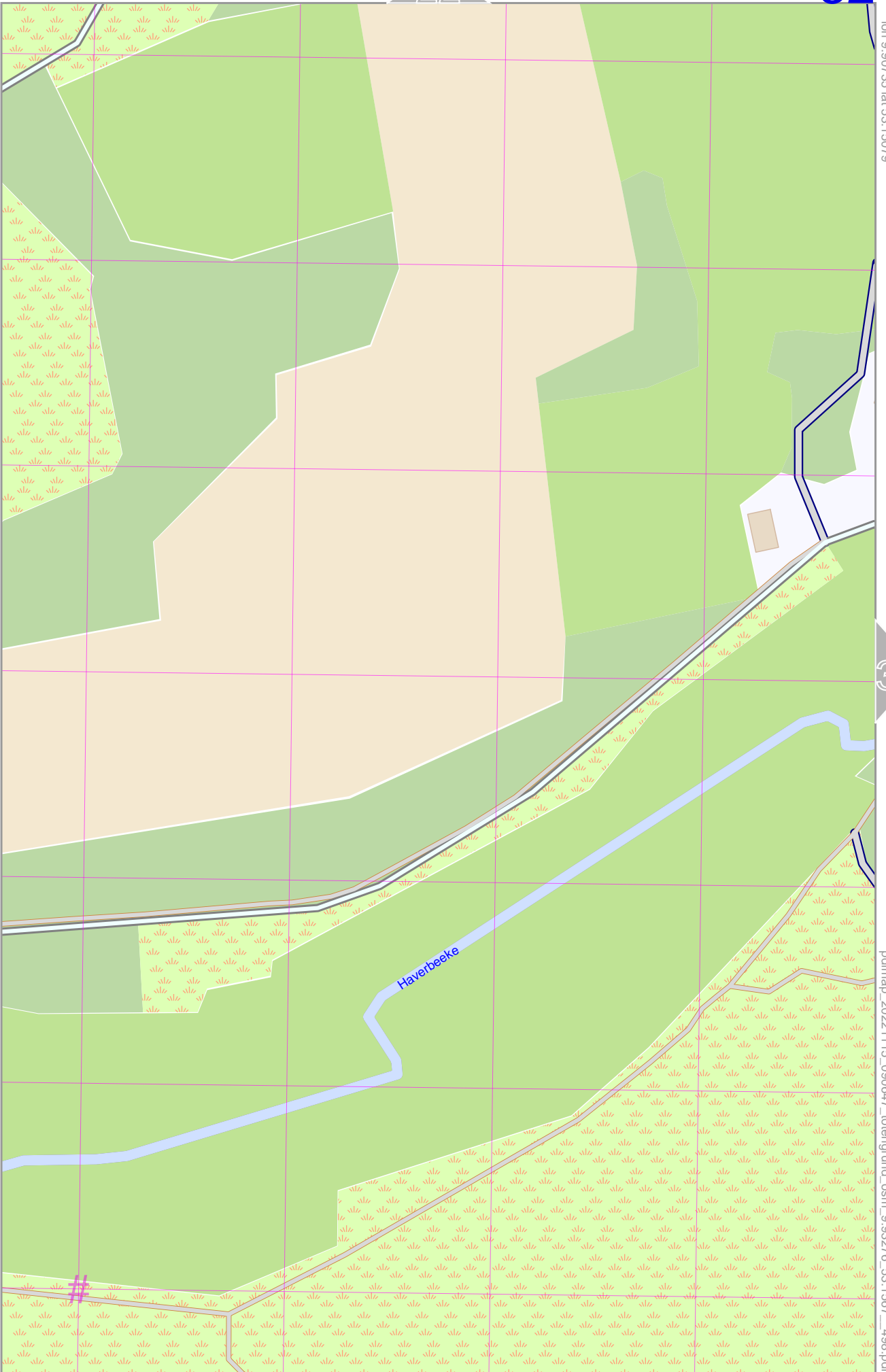
40

Map data © OpenStreetMap contributors

lon 9.90735 lat 53.15079

lon 9.90100 lat 53.14480 | nom. scale = 1 / 2500

pdfmap_20221115_090647_totengrund_osm_9.93276_53.1567_498.pdf



UTM: 32 U easting 560.30 km northing 5888.80 km
UTM-Grid-width = 100m

Map data © OpenStreetMap contributors

lon 9.91370 lat 53.15079



32

34

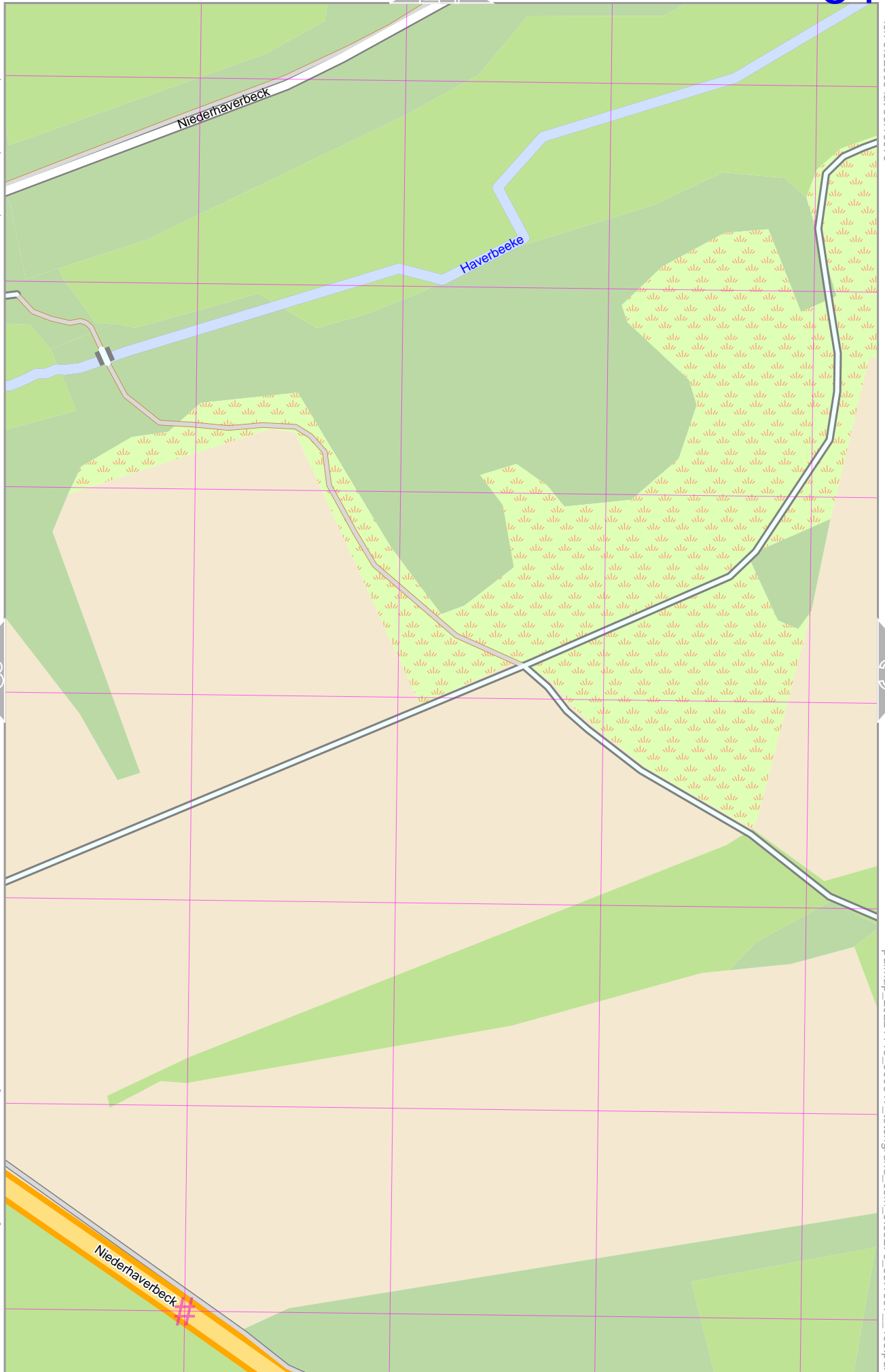
lon 9.90735 lat 53.14480 | nom. scale = 1 / 2500

pdfmap_20221115_090647_totengrund_osm_9.93276_53.1567_498.pdf

UTM: 32 U easting 560.70 km northing 5888.80 km
UTM-Grid-width = 100m

Map data © OpenStreetMap contributors

lon 9.92006 lat 53.15079



lon 9.91370 lat 53.14480 | nom. scale = 1 / 2500 |

pdfmap_20221115_090647_totengrund_osm_9.93276_53.1567_498.pdf

Map data © OpenStreetMap contributors

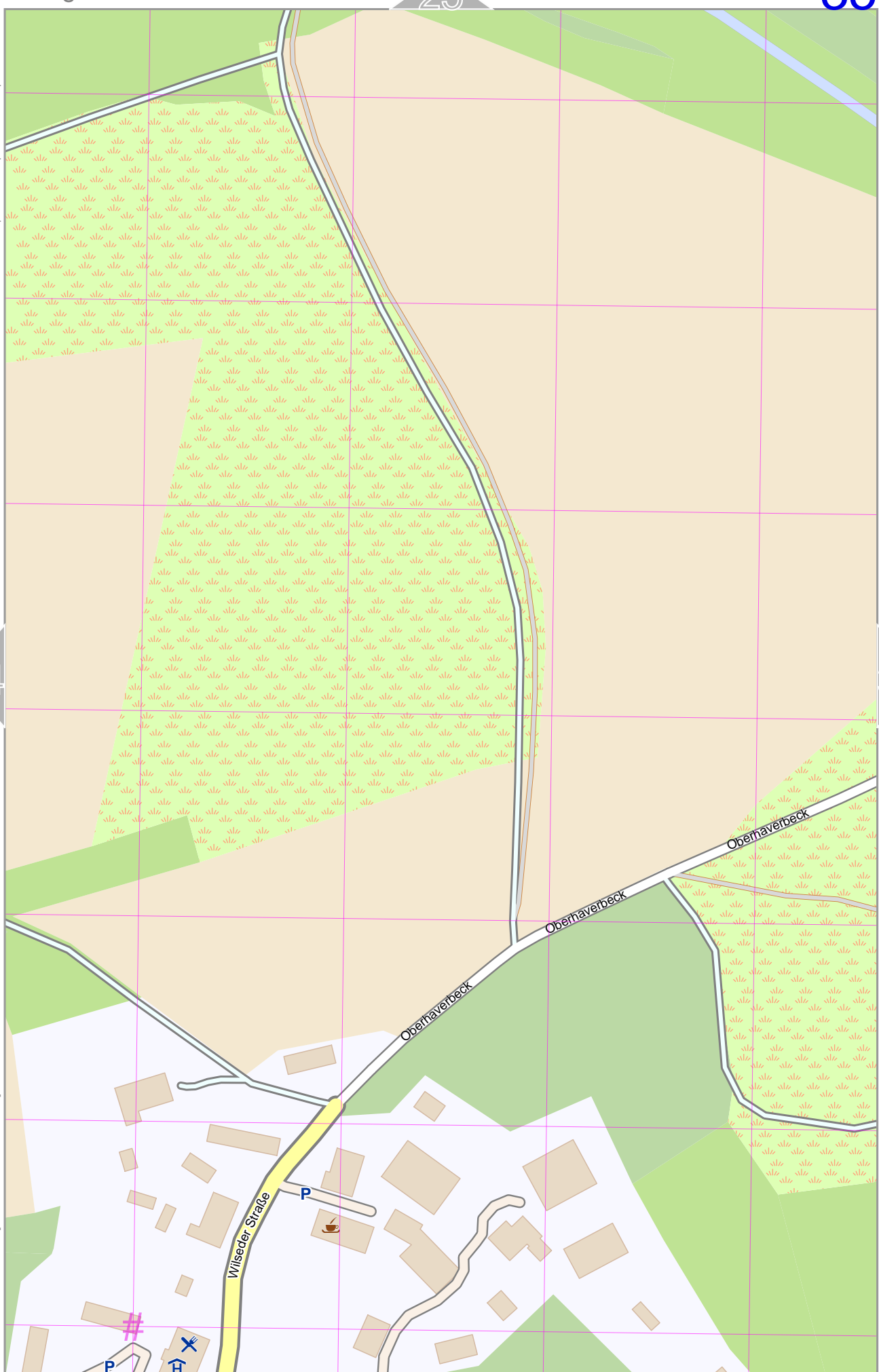
lon 9.92641 lat 53.15079

34

36

lon 9.92006 lat 53.14480 | nom. scale = 1 / 2500 |

pdfmap_20221115_090647_totengrund_osm_9.93276_53.1567_498.pdf



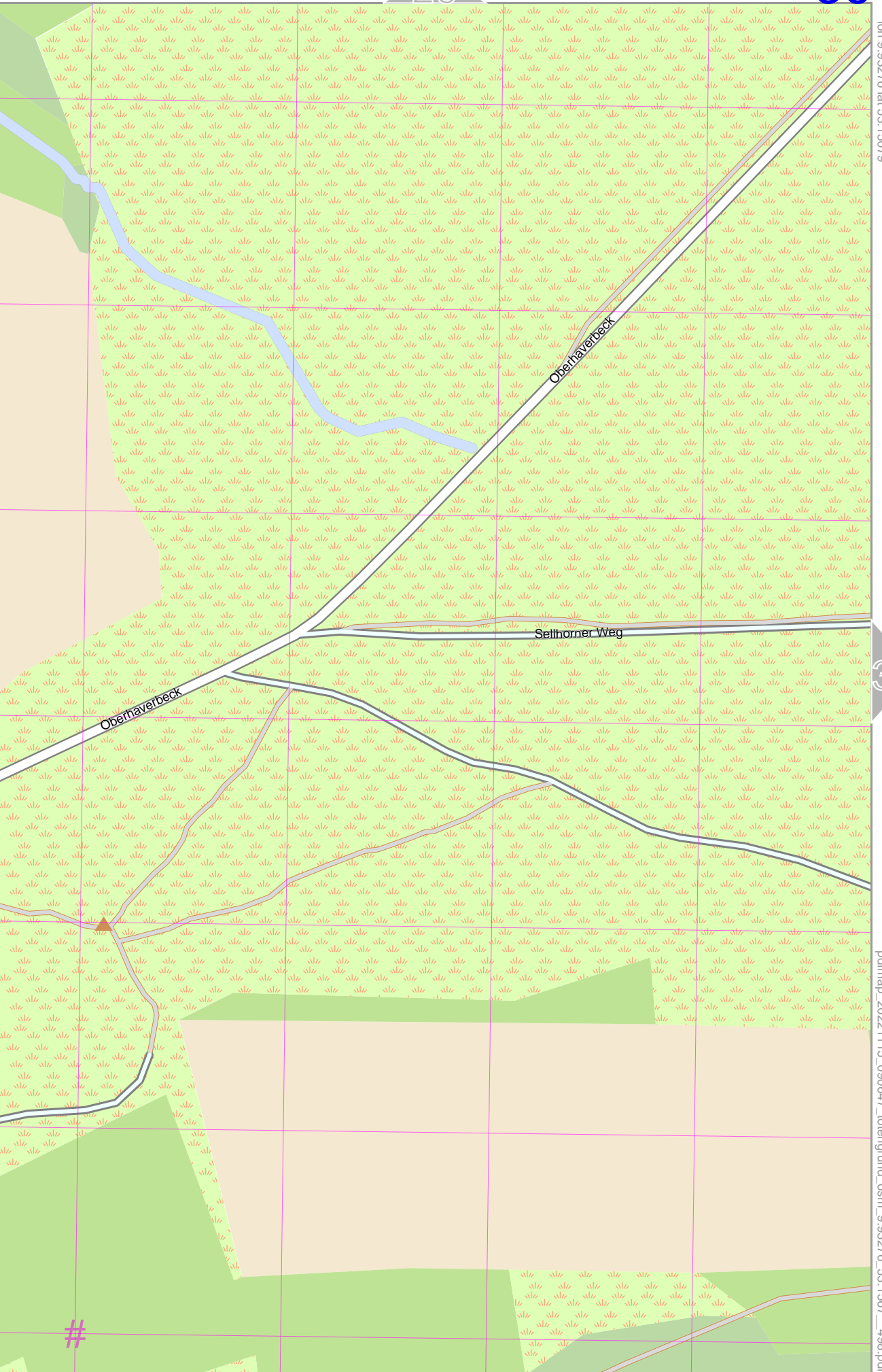
UTM: 32 U easting 561.60 km northing 5888.80 km
 UTM-Grid-width = 100m

Map data © OpenStreetMap contributors

lon 9.93276 lat 53.15079

lon 9.92641 lat 53.14480 | nom. scale = 1 / 2500 |

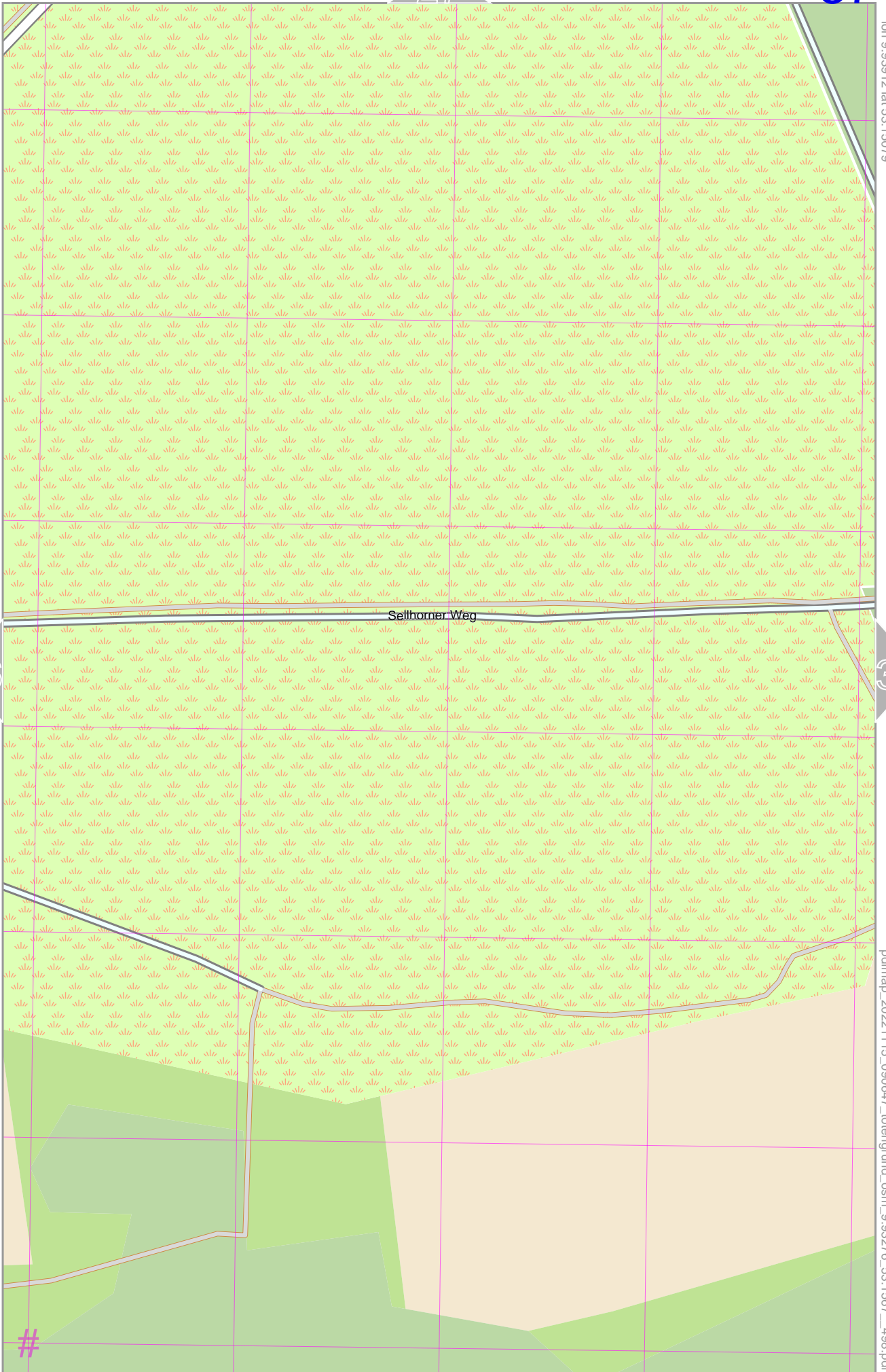
pdfmap_20221115_090647_totengrund_osm_9.93276_53.1567_498.pdf



UTM: 32 U easting 562.00 km northing 5888.80 km
UTM-Grid-width = 100m

Map data © OpenStreetMap contributors

lon 9.93912 lat 53.15079



36

38

Sellhorner Weg

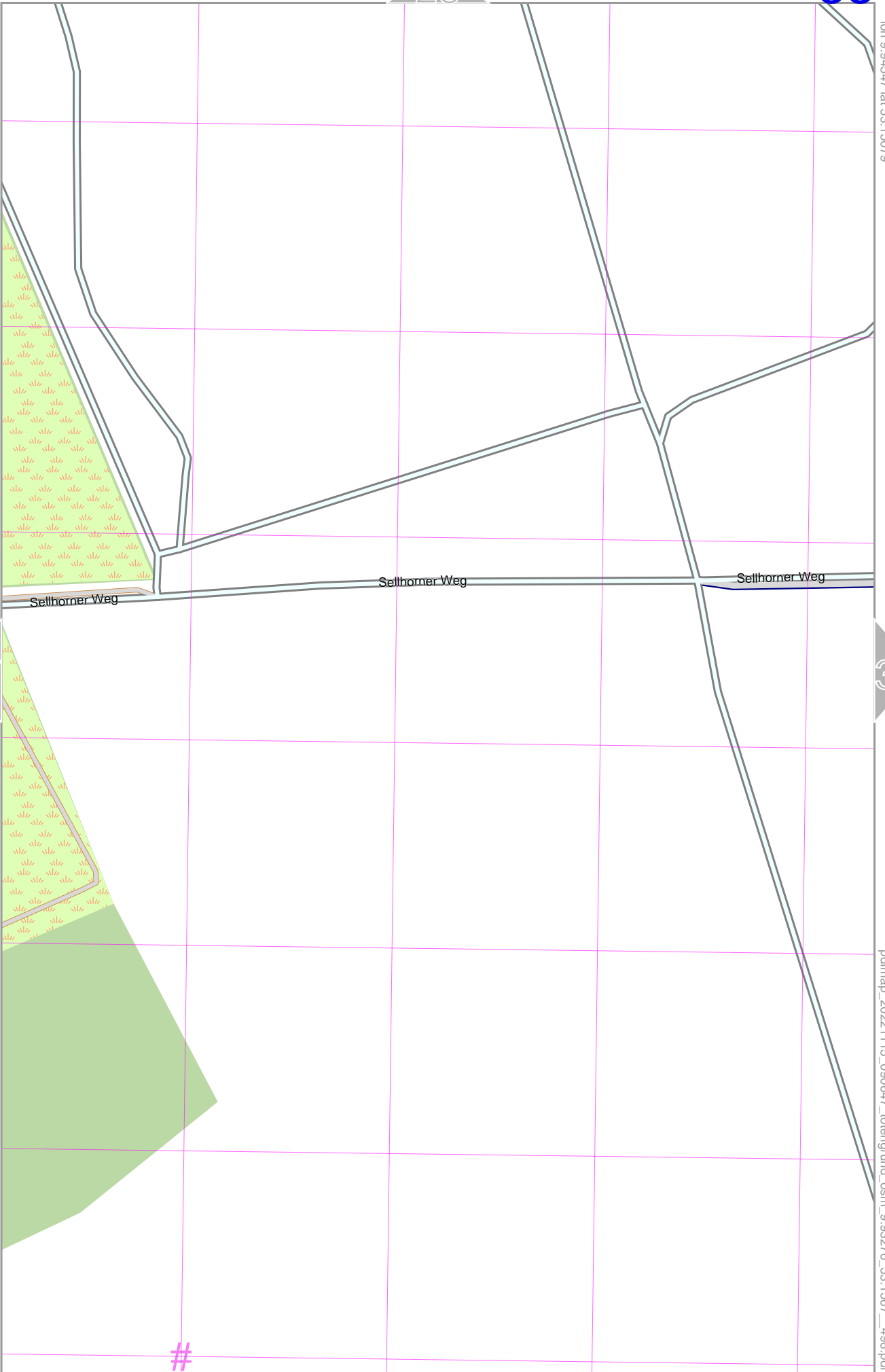
lon 9.93276 lat 53.14480 | nom. scale = 1 / 2500

pdfmap_20221115_090647_totengrund_osm_9.93276_53.1567_498.pdf

UTM: 32 U easting 562.40 km northing 5888.80 km
UTM-Grid-width = 100m

Map data © OpenStreetMap contributors

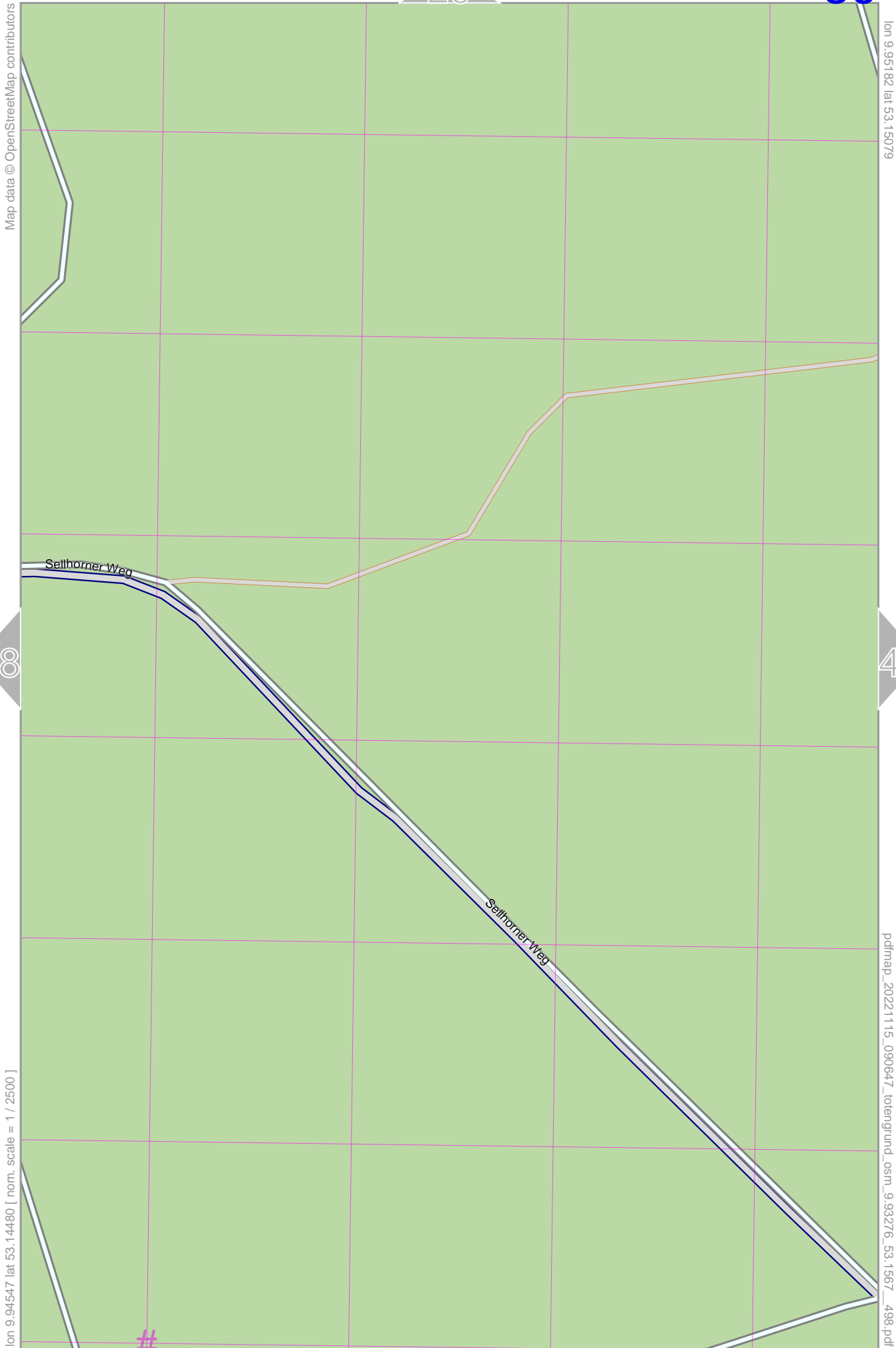
lon 9.94547 lat 53.15079



lon 9.93912 lat 53.14480 | nom. scale = 1 / 2500]

pdfmap_20221115_090647_totengrund_osm_9.93276_53.1567_498.pdf

UTM: 32 U easting 562.90 km northing 5888.80 km
UTM-Grid-width = 100m



lon 9.94547 lat 53.14480 | nom. scale = 1 / 2500 |

lon 9.95182 lat 53.15079

pdfmap_20221115_090647_totengrund_osm_9.93276_53.1567_498.pdf

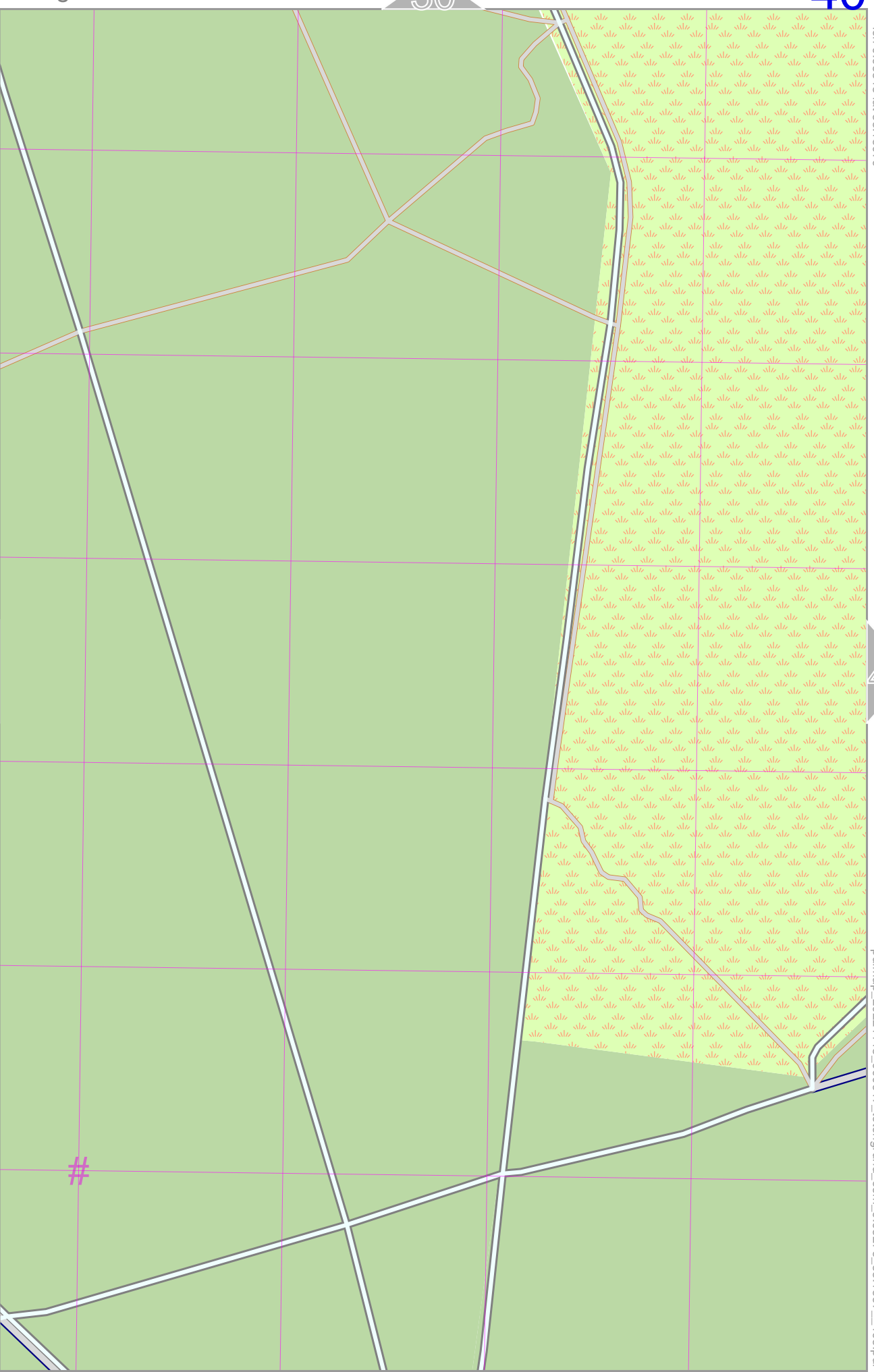
UTM: 32 U easting 563.30 km northing 5888.80 km
UTM-Grid-width = 100m

Map data © OpenStreetMap contributors

lon 9.95818 lat 53.15079

lon 9.95182 lat 53.14480 | nom. scale = 1 / 2500 |

pdfmap_20221115_090647_totengrund_osm_9.93276_53.1567_498.pdf



UTM: 32 U easting 563.70 km northing 5888.90 km
UTM-Grid-width = 100m

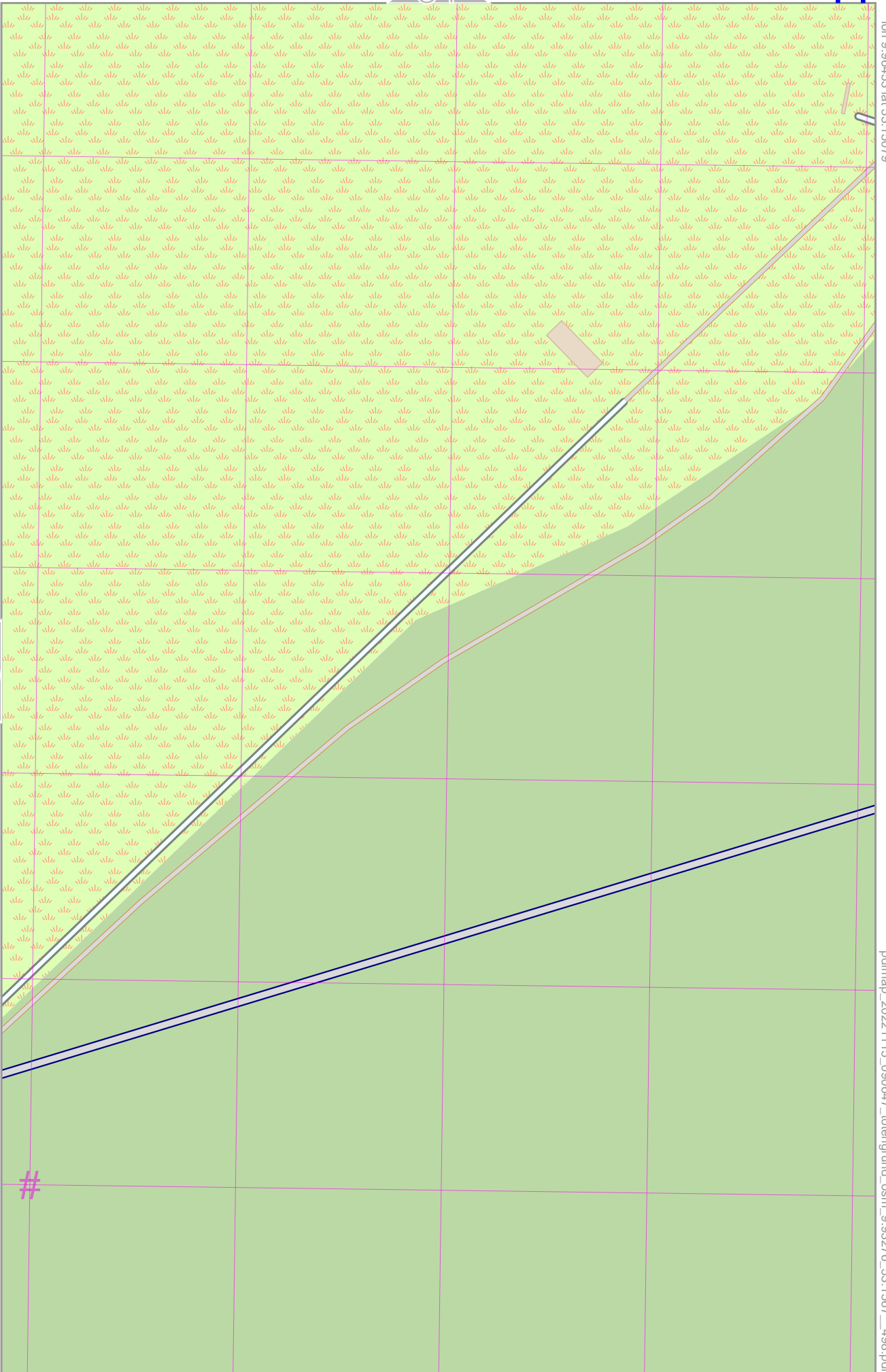
Map data © OpenStreetMap contributors

lon 9.96453 lat 53.15079

lon 9.95818 lat 53.14480 | nom. scale = 1 / 2500

#

pdfmap_20221115_090647_totengrund_osm_9.93276_53.1567_498.pdf



UTM: 32 U easting 564.10 km northing 5888.90 km
UTM-Grid-width = 100m