

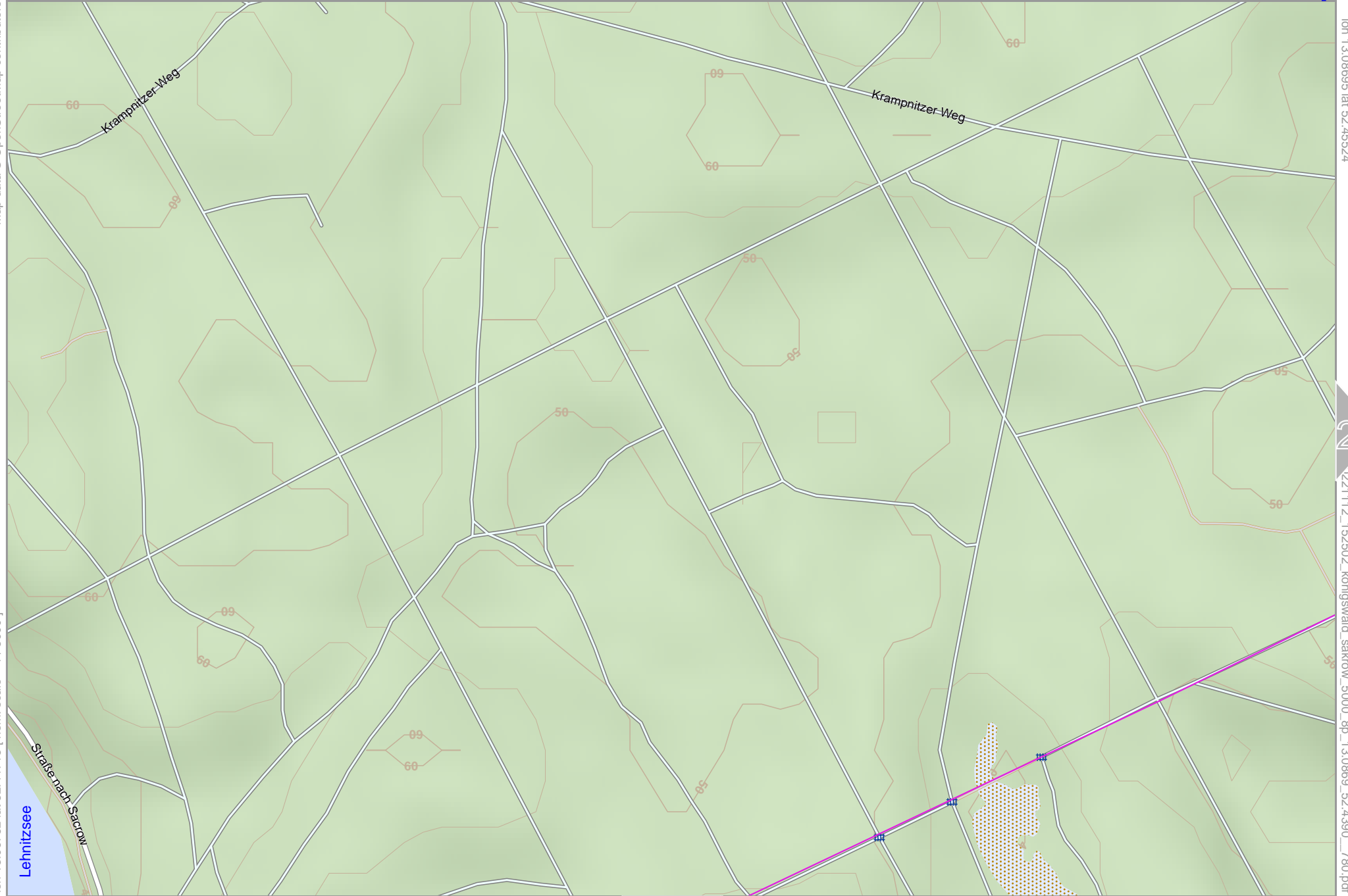
Map data © OpenStreetMap contributors

lon 13.06732 lat 52.44715 [nom. scale = 1 / 5000]

lon 13.08695 lat 52.45524

2

lon 13.08695 lat 52.45524



0 100 m 500 m
Contour interval = 5m

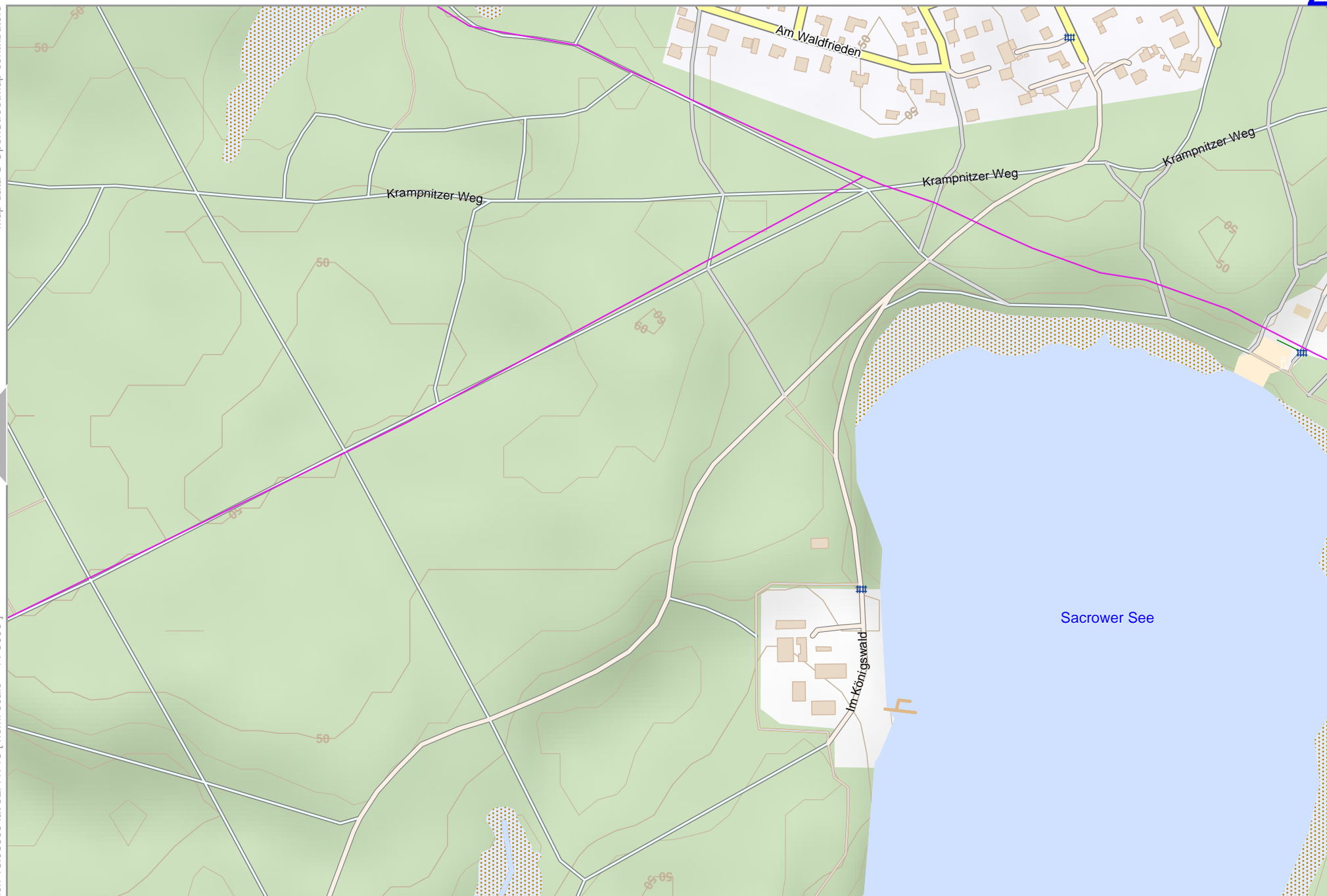
3

Map data © OpenStreetMap contributors

lon 13.08695 lat 52.44715 [nom. scale = 1 / 5000]

lon 13.10659 lat 52.45524

pdfmap_20221112_152502_königswald_sakrow_5000_8p_13.0869_52.4390_780.pdf

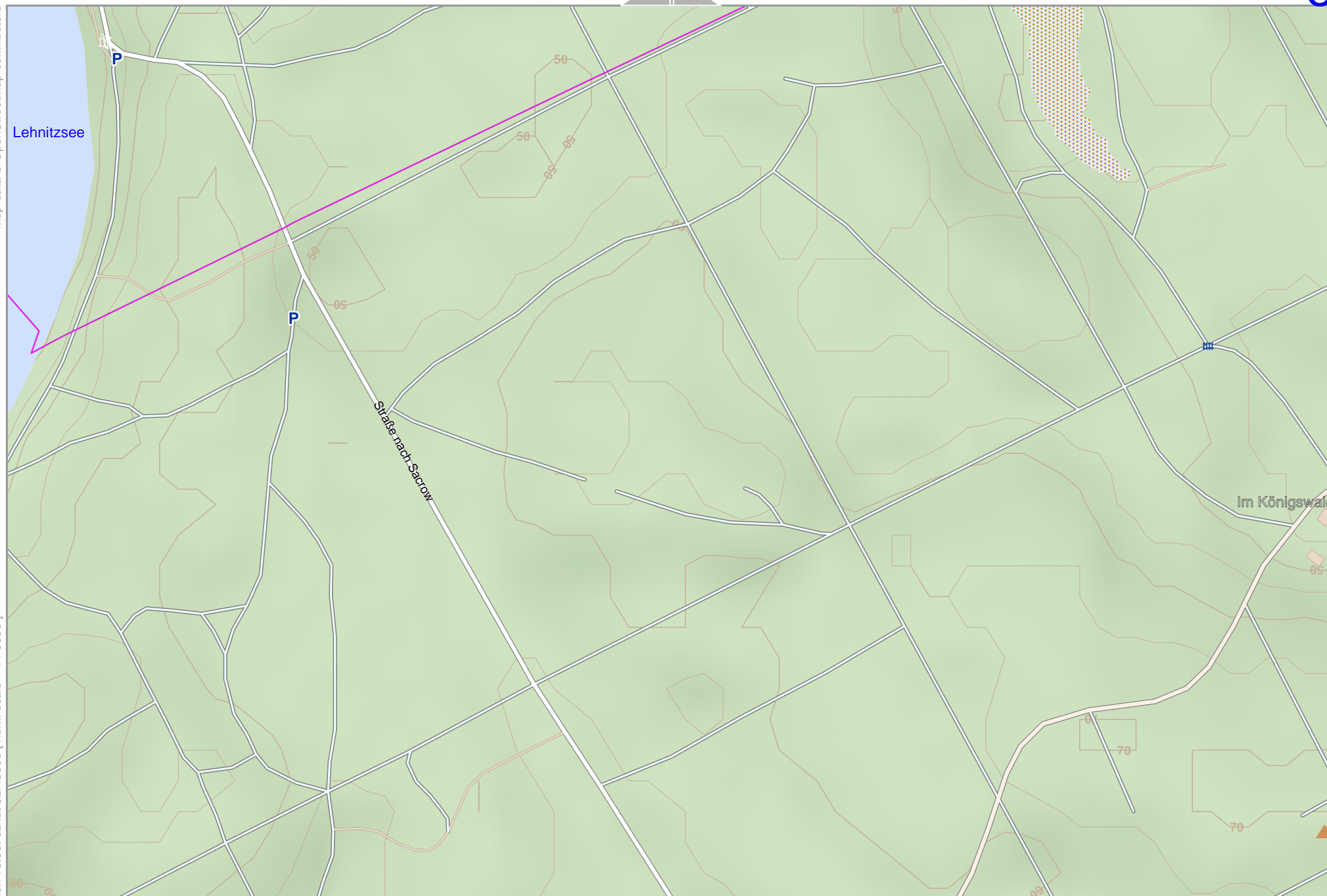


0 100 m 500 m

Contour interval = 5m

Map data © OpenStreetMap contributors

lon 13.06732 lat 52.43906 [nom. scale = 1 / 5000]



lon 13.08695 lat 52.44715

lon 13.06732 lat 52.43906 [nom. scale = 1 / 5000]

0 100 m 500 m

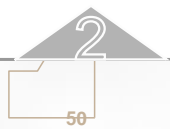
Contour interval = 5m

Map data © OpenStreetMap contributors

lon 13.08695 lat 52.43906 [nom. scale = 1 / 5000]

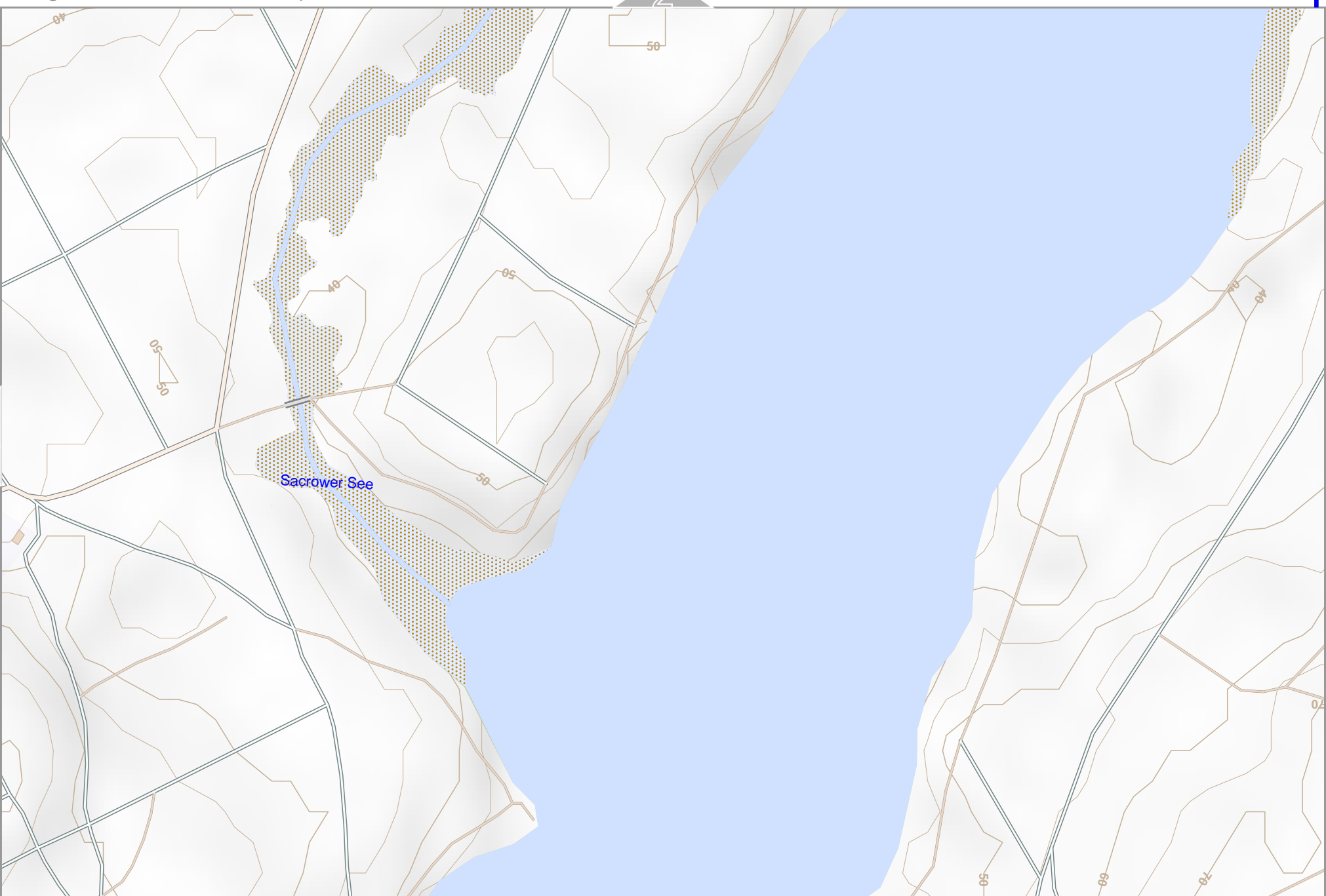
lon 13.10659 lat 52.44715

pdfmap_20221112_152502_königswald_sakrow_5000_8p_13.0869_52.4390_780.pdf



0 100 m 500 m

Contour interval = 5m

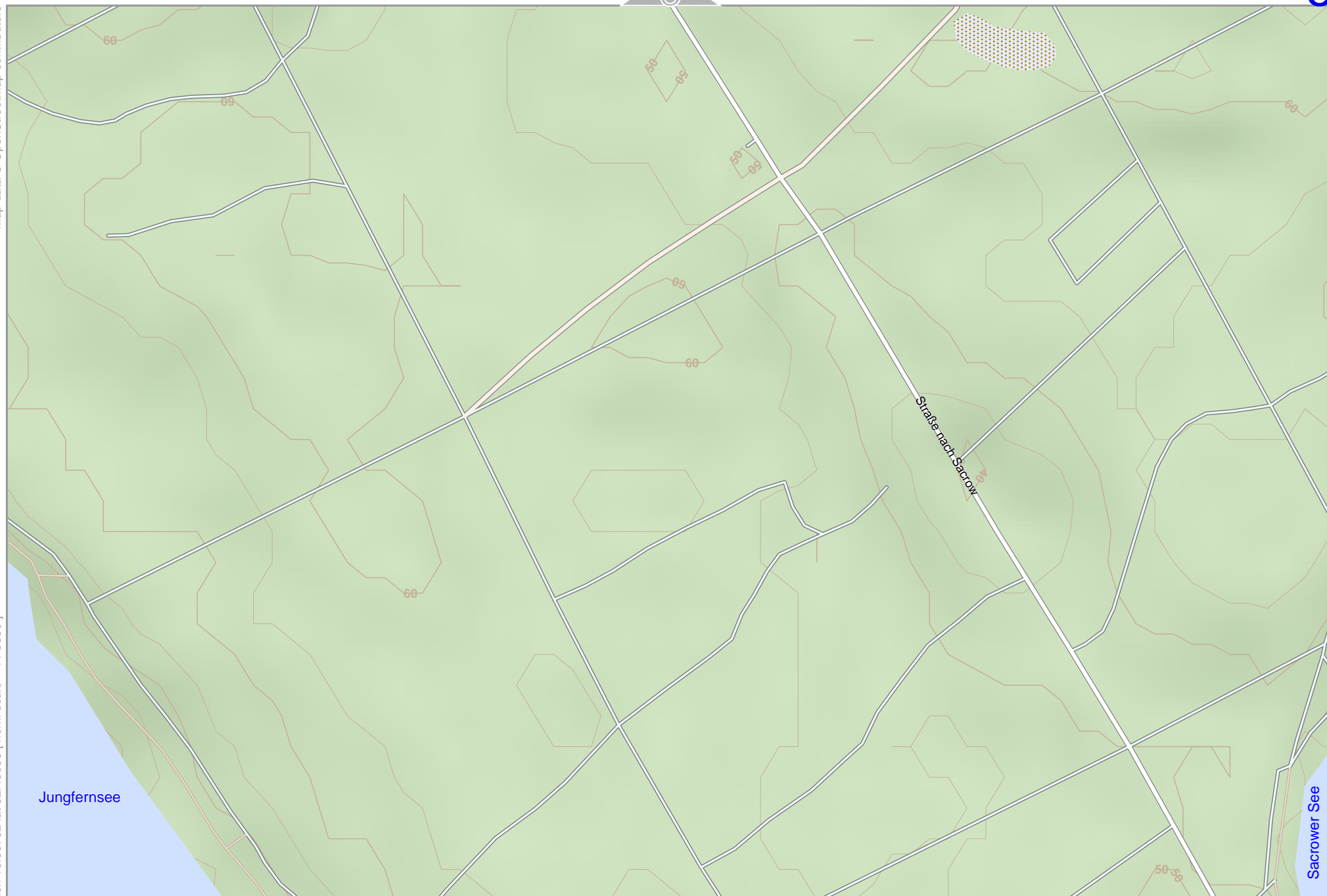


Map data © OpenStreetMap contributors

lon 13.06732 lat 52.43098 [nom. scale = 1 / 5000]

lon 13.08695 lat 52.43906

lon 13.0869 lat 52.4390 780.pdf



0 100 m 500 m

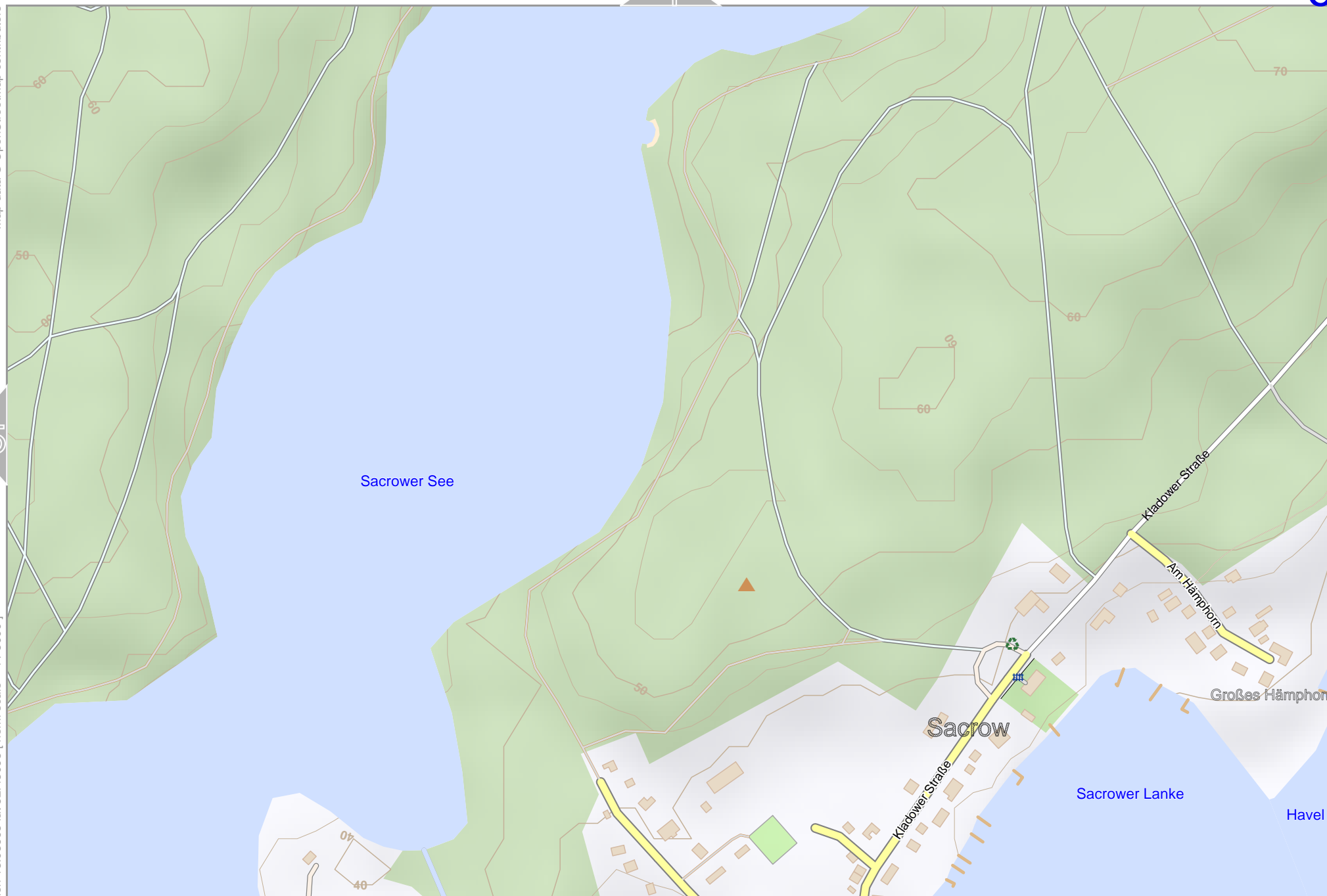
Contour interval = 5m

Map data © OpenStreetMap contributors

lon 13.08695 lat 52.43098 [nom. scale = 1 / 5000]

lon 13.10659 lat 52.43906

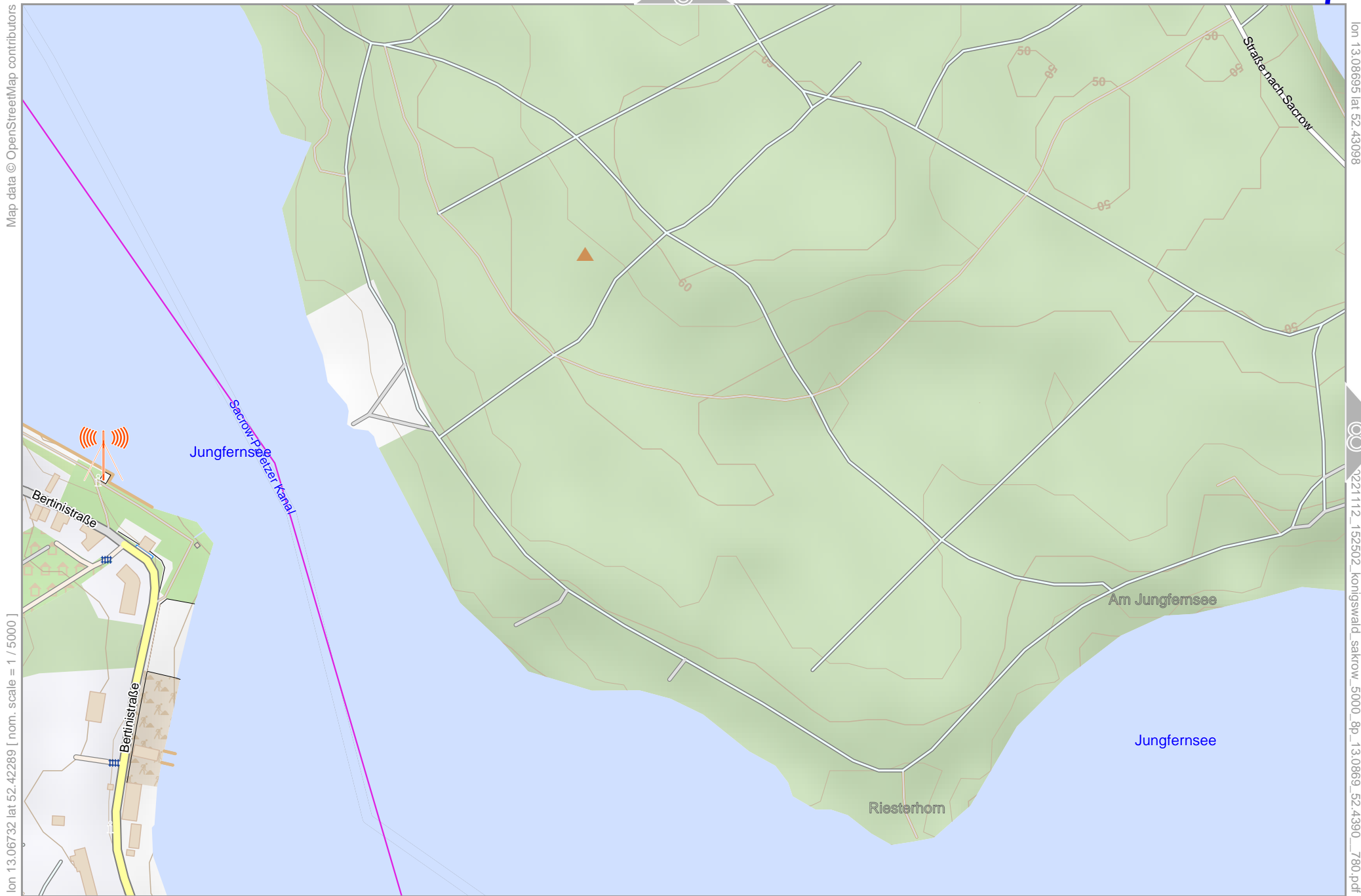
pdfmap_20221112_152502_königswald_sakrow_5000_8p_13.0869_52.4390_780.pdf



0 100 m 500 m

Contour interval = 5m





Map data © OpenStreetMap contributors

lon 13.08695 lat 52.43098

lon 13.06732 lat 52.42289 [nom. scale = 1 / 5000]

lon 13.06732 lat 52.42289 [nom. scale = 1 / 5000]

0 100 m 500 m

Contour interval = 5m



Contour interval = 5m