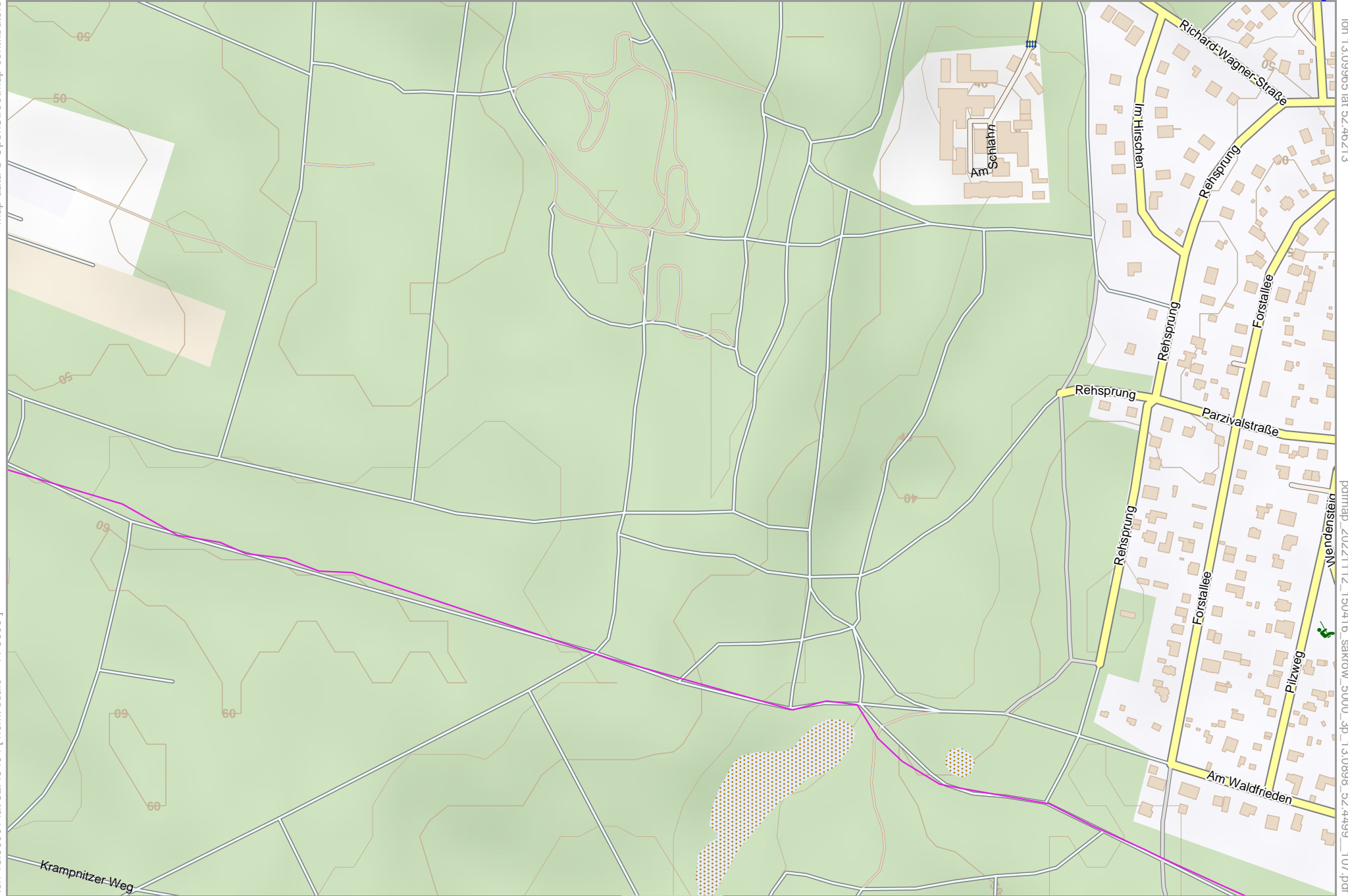


Map data © OpenStreetMap contributors

lon 13.08001 lat 52.45404 [nom. scale = 1 / 5000]



lon 13.09965 lat 52.46213

pdfmap, 20221112, 150416, sakrow_5000_3p_13.08098_52.4499_107.pdf

0 100 m 500 m
Contour interval = 5m

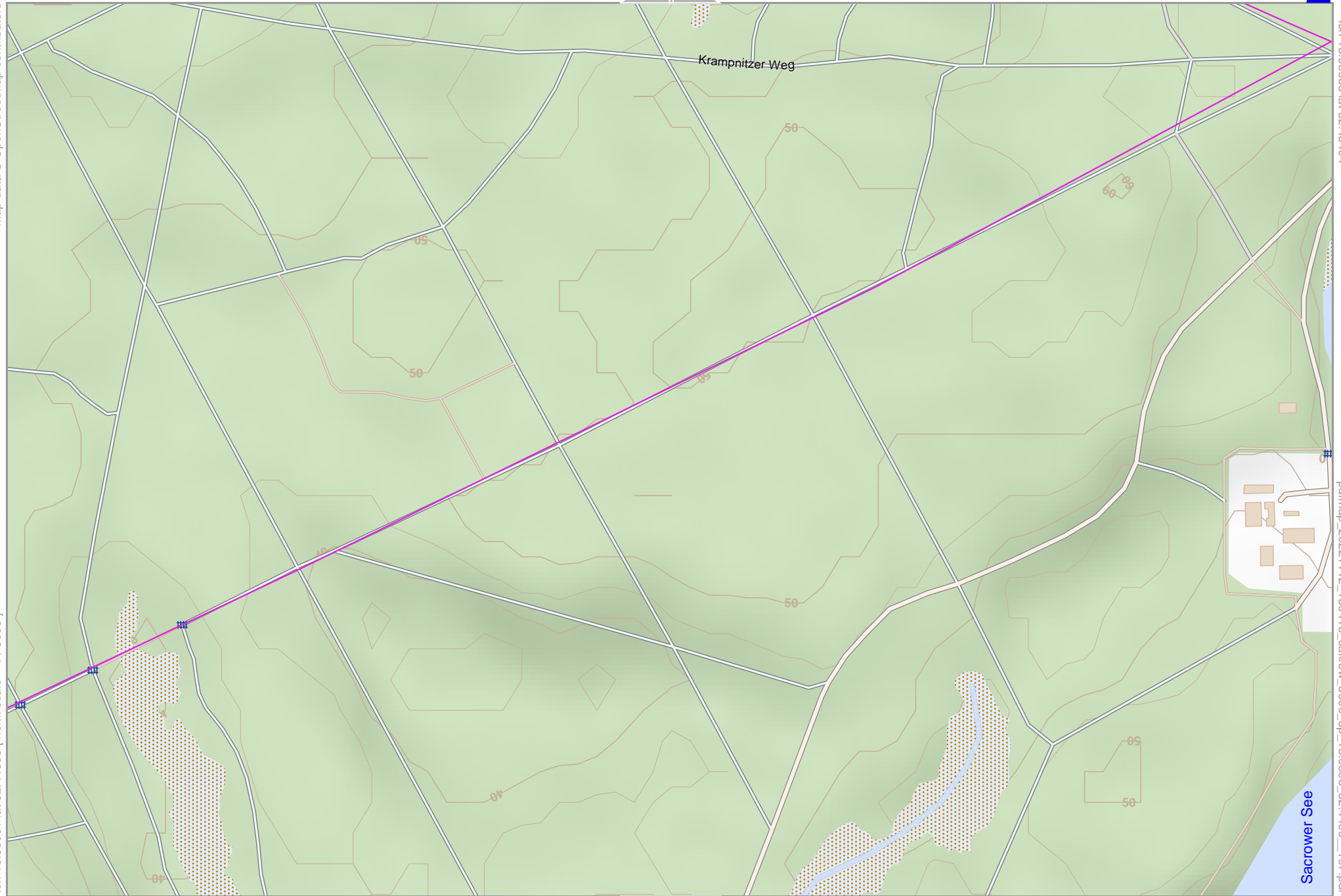


Map data © OpenStreetMap contributors

lon 13.08001 lat 52.44595 [nom. scale = 1 / 5000]

lon 13.09965 lat 52.45404

pdfmap_20221112_150416_sakrow_5000_3p_13.0898_52.4499_107.pdf

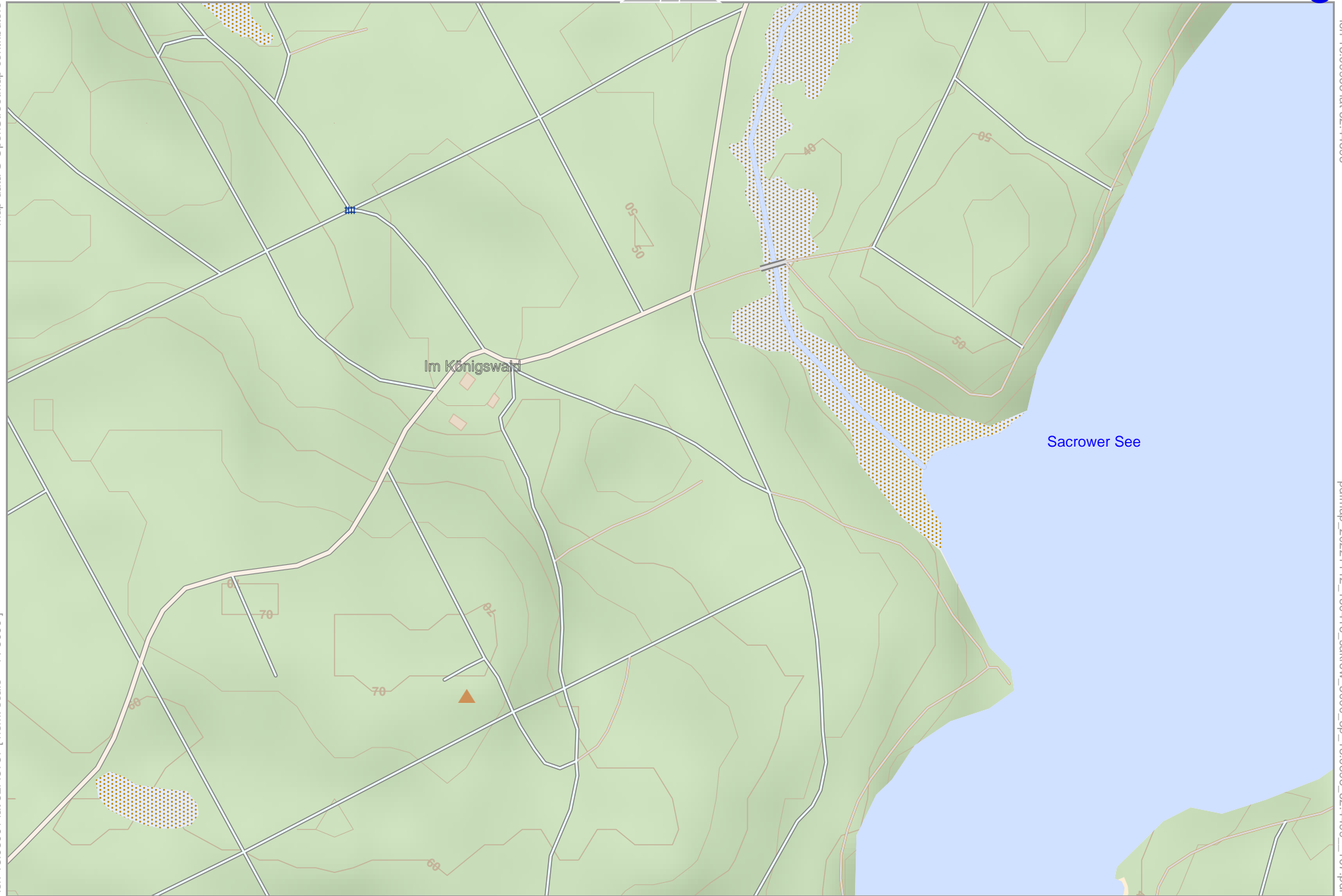


Map data © OpenStreetMap contributors

lon 13.08001 lat 52.43787 [nom. scale = 1 / 5000]

lon 13.09965 lat 52.44595

pdfmap_20221112_150416_sakrow_5000_3p_13.0898_52.4499_107.pdf



0 100 m 500 m

Contour interval = 5m