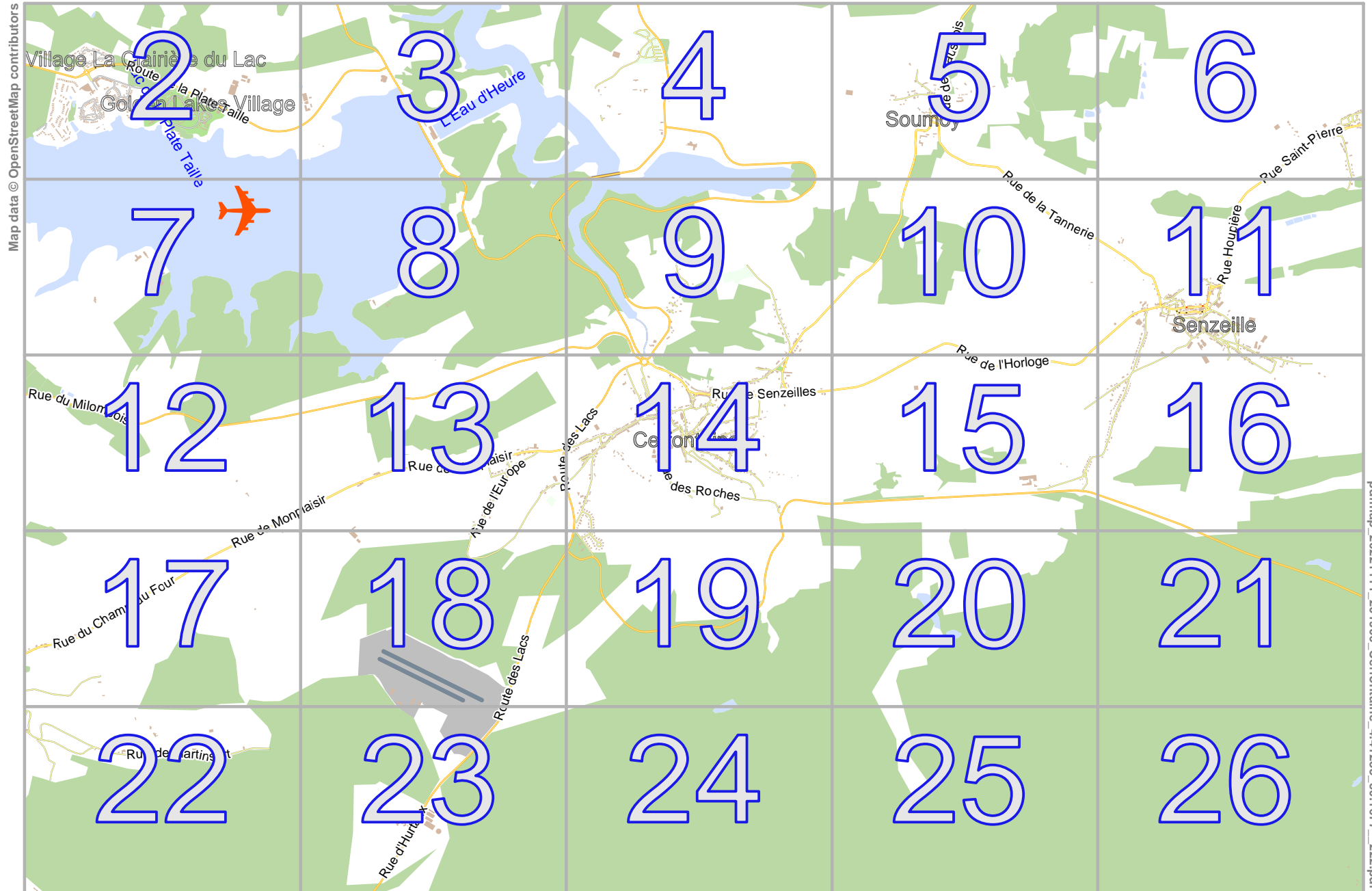


Cerfontaine

lon 4.48135 lat 50.19709



Map data © OpenStreetMap contributors

lon 4.34541 lat 50.13911
[nom. scale = 1 / 37500]



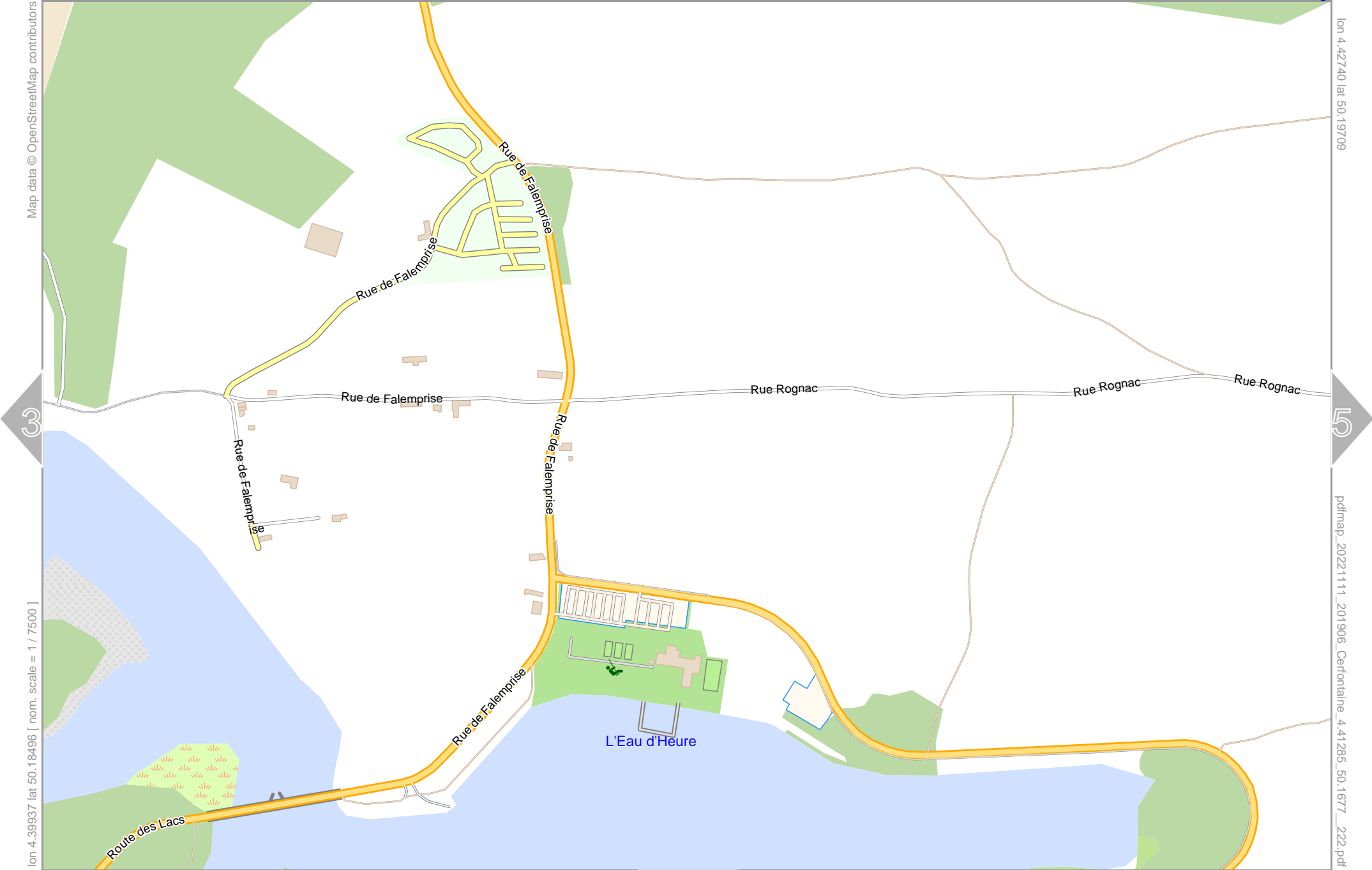


Lac de la Plate Taille

L'Eau d'Heure

Route de la Plate Taille





Map data © OpenStreetMap contributors

lon 4.45437 lat 50.19709

4

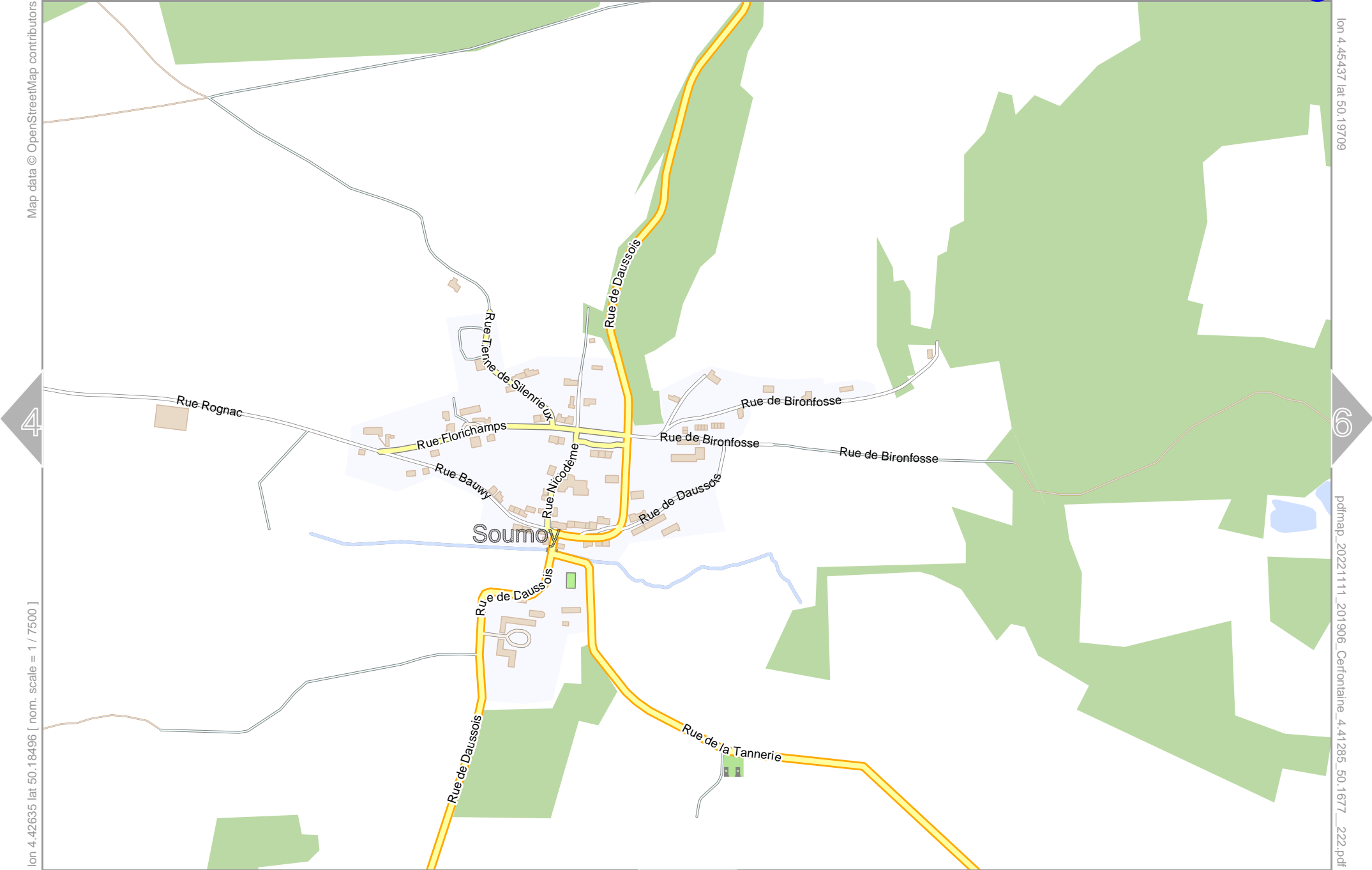
6

lon 4.42635 lat 50.18496 [nom. scale = 1 / 7500]

pdfmap_20221111_201906_Cerfontaine_4.41285_50.1677_222.pdf

0 100 m 700 m

10



Cerfontaine

6

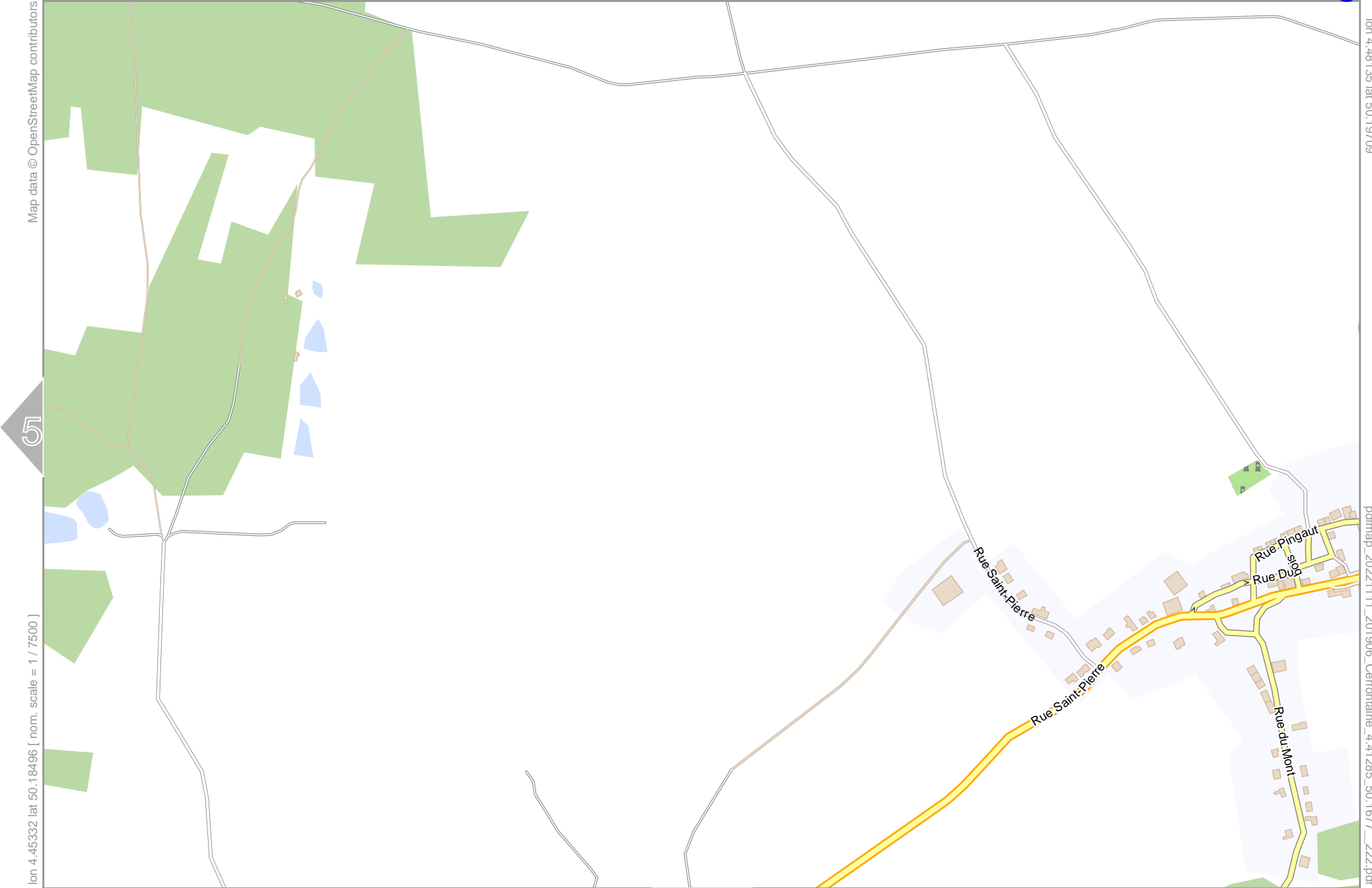
top

Map data © OpenStreetMap contributors

lon 4.45332 lat 50.18496 [nom. scale = 1 / 7500]

lon 4.48135 lat 50.19709

pdfmap_20221111_201906_Cerfontaine_4.41285_50.1677_222.pdf



0 100 m 700 m



Map data © OpenStreetMap contributors

lon 4.37344 lat 50.18563

lon 4.34541 lat 50.17349 [nom. scale = 1 / 7500]

pdfmap_20221111_201906_Cerfontaine_4.41285_50.1677_222.pdf



0 100 m 700 m

Cerfontaine

Map data © OpenStreetMap contributors

lon 4.37239 lat 50.17349 [nom. scale = 1 / 7500]

0 100 m 700 m

Lac de la Plate Taille

Route des Lacs

3

8

7

13

lon 4.40042 lat 50.18563

pdfmap_20221111_201906_Cerfontaine_4.41285_50.1677_222.pdf

Map data © OpenStreetMap contributors

lon 4.42740 lat 50.18563



lon 4.39937 lat 50.17349 [nom. scale = 1 / 7500]

pdfmap, 20221111_201906_Cerfontaine_4.41285_50.1677_222.pdf

0 100 m 700 m



Cerfontaine

10

top

Map data © OpenStreetMap contributors

lon 4.45437 lat 50.18563

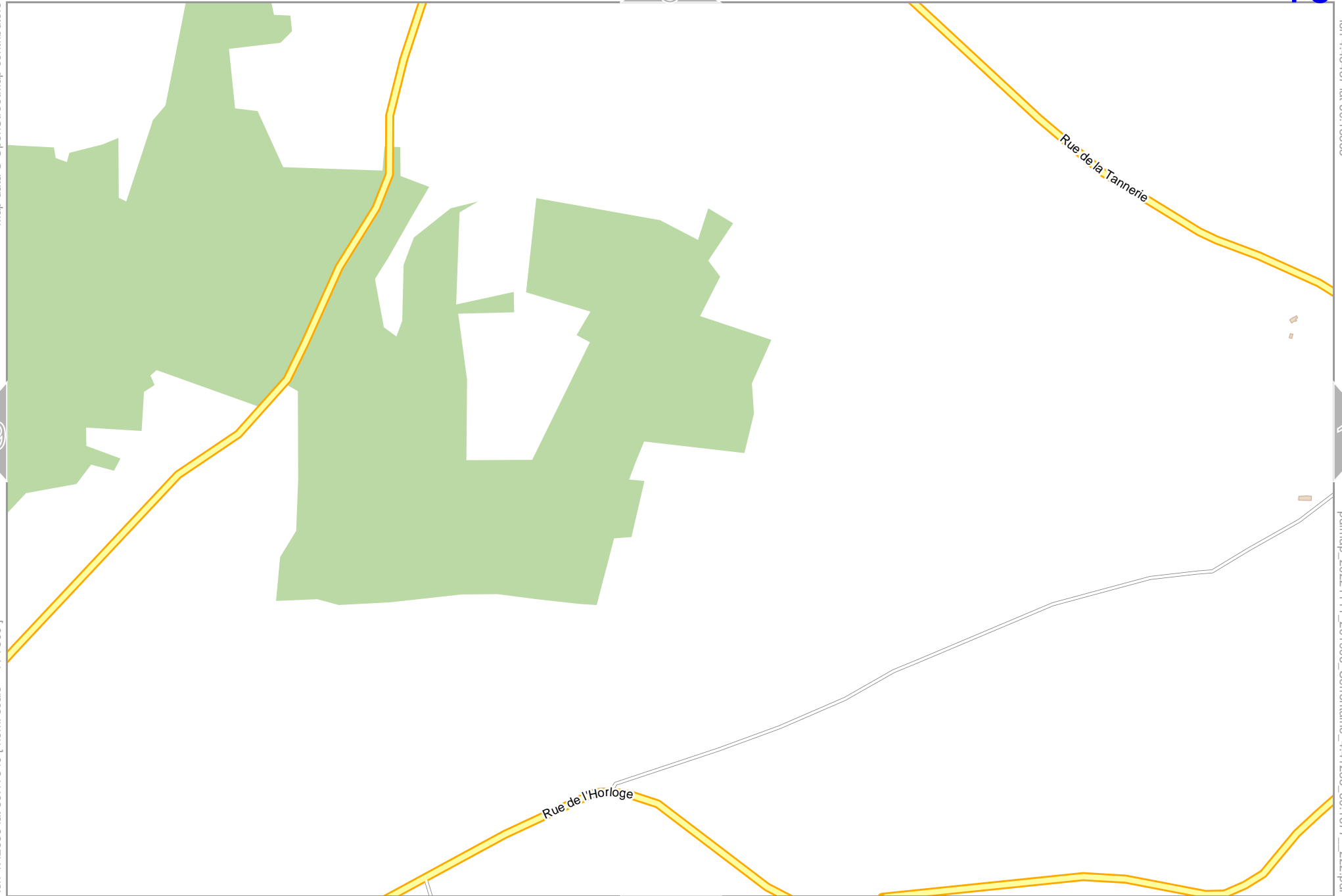


lon 4.42635 lat 50.17349 [nom. scale = 1 / 7500]

pdfmap_2022111_201906_Cerfontaine_4.41285_50.1677_222.pdf

0 100 m 700 m

15



Cerfontaine

top

Map data © OpenStreetMap contributors

lon 4.45332 lat 50.17349 [nom. scale = 1 / 7500]

lon 4.48135 lat 50.18563

pdfmap_20221111_201906_Cerfontaine_4.41285_50.1677_222.pdf



10

6

11

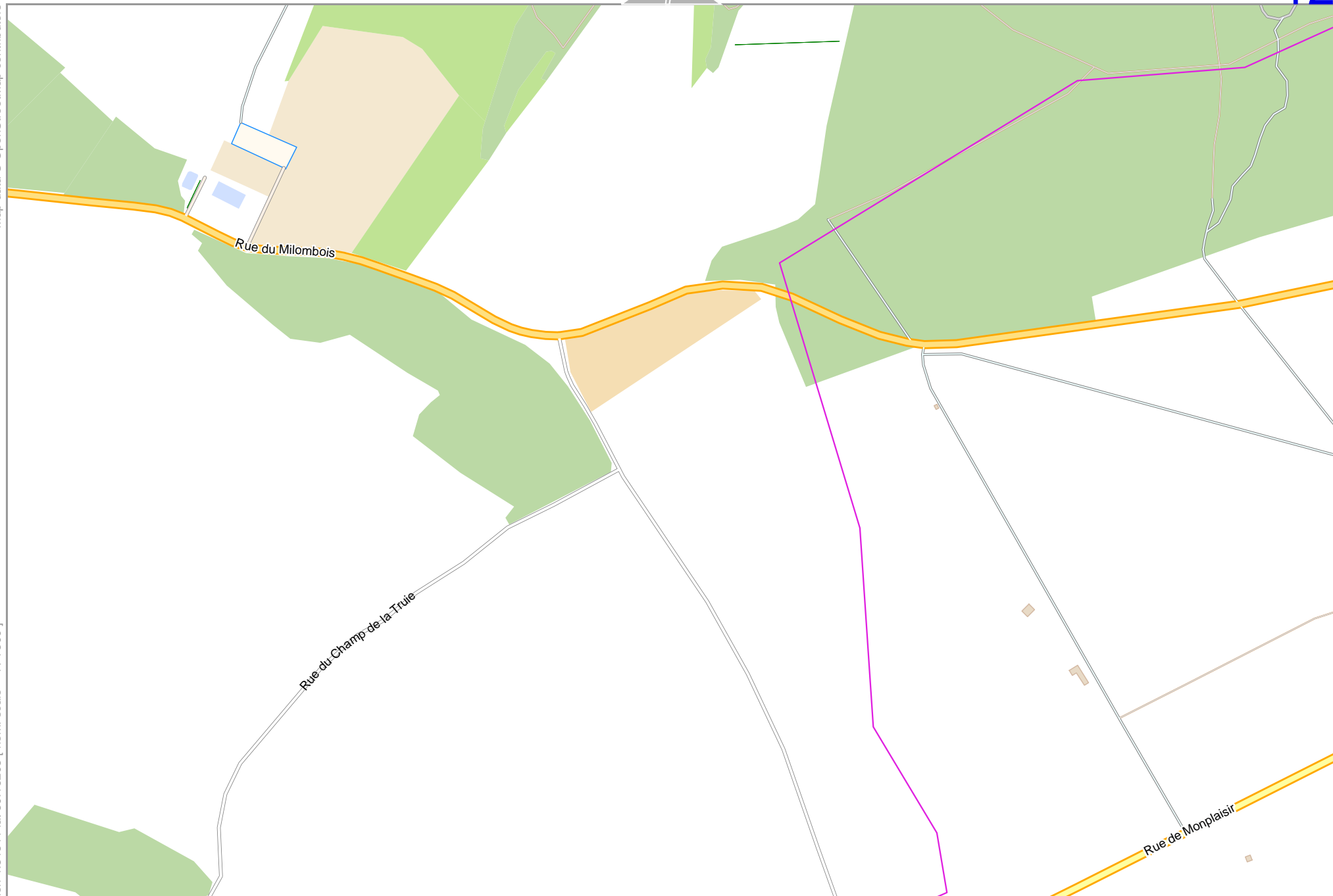
16

Map data © OpenStreetMap contributors

lon 4.34541 lat 50.16203 [nom. scale = 1 / 7500]

lon 4.37344 lat 50.17417

pdfmap_20221111_201906_Cerfontaine_4.41285_50.1677_222.pdf



0 100 m 700 m

Cerfontaine

13

top

Map data © OpenStreetMap contributors

lon 4.40042 lat 50.17417

Lac de la Plate Taille

8

12

14

lon 4.37239 lat 50.16203 [nom. scale = 1 / 7500]

pdfmap, 20221111_201906_Cerfontaine_4.41285_50.1677_222.pdf

Rue de Monplaisir

Rue de Monplaisir

Rue de l'Europe

Rue de l'Europe

Rue de la Redoute

Route des Lacs

0 100 m 700 m

18

Cerfontaine

top

Map data © OpenStreetMap contributors

lon 4.45437 lat 50.17417

10

15

14

16

lon 4.42635 lat 50.16203 [nom. scale = 1 / 7500]

pdfmap_20221111_201906_Cerfontaine_4.41285_50.1677_222.pdf

Rue de l'Horloge

Rue du Pont Rouge

0 100 m 700 m

20

Map data © OpenStreetMap contributors

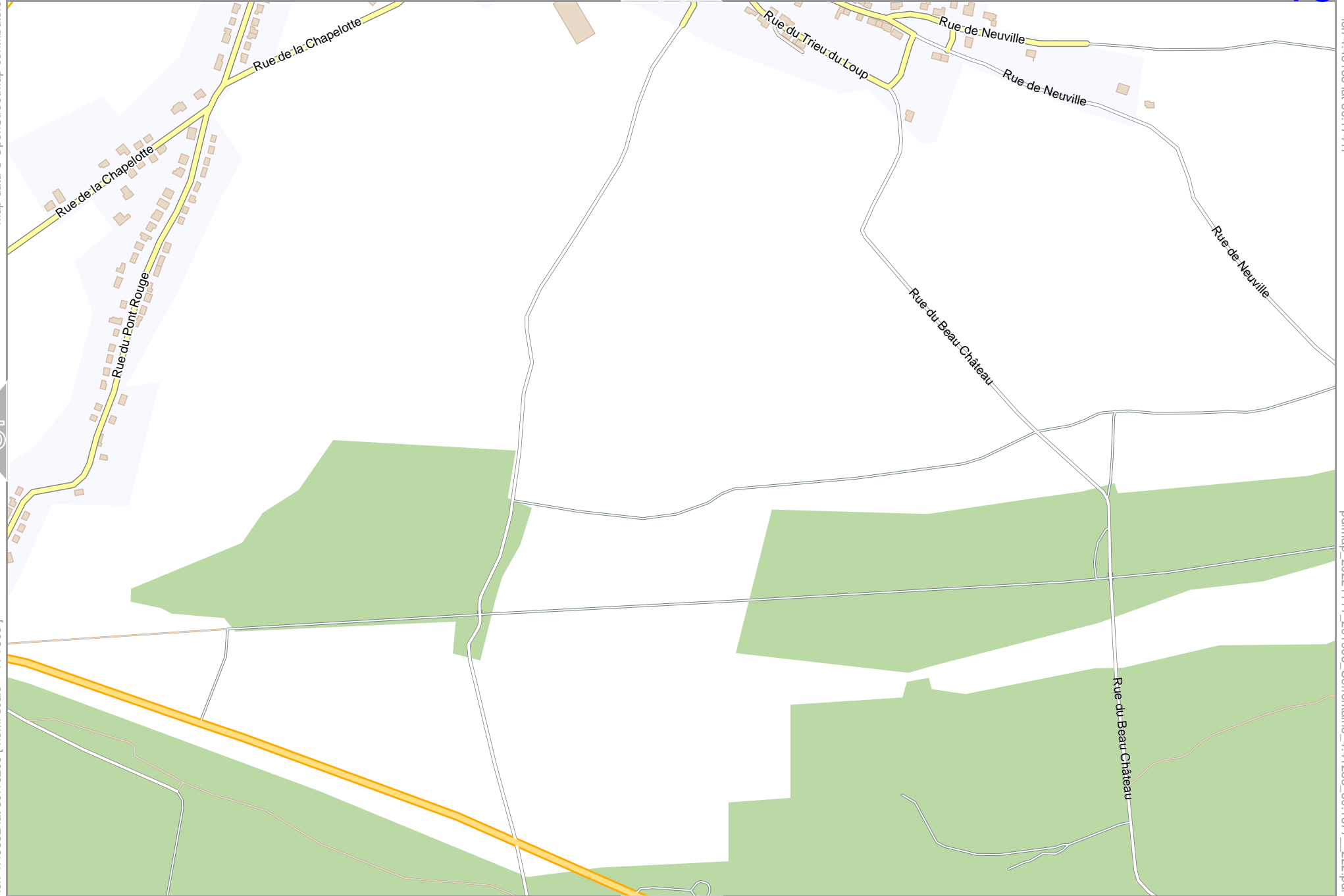
lon 4.48135 lat 50.17417



lon 4.45332 lat 50.16203 [nom. scale = 1 / 7500]

pdfmap_20221111_201906_Cerfontaine_4.41285_50.1677_222.pdf

0 100 m 700 m

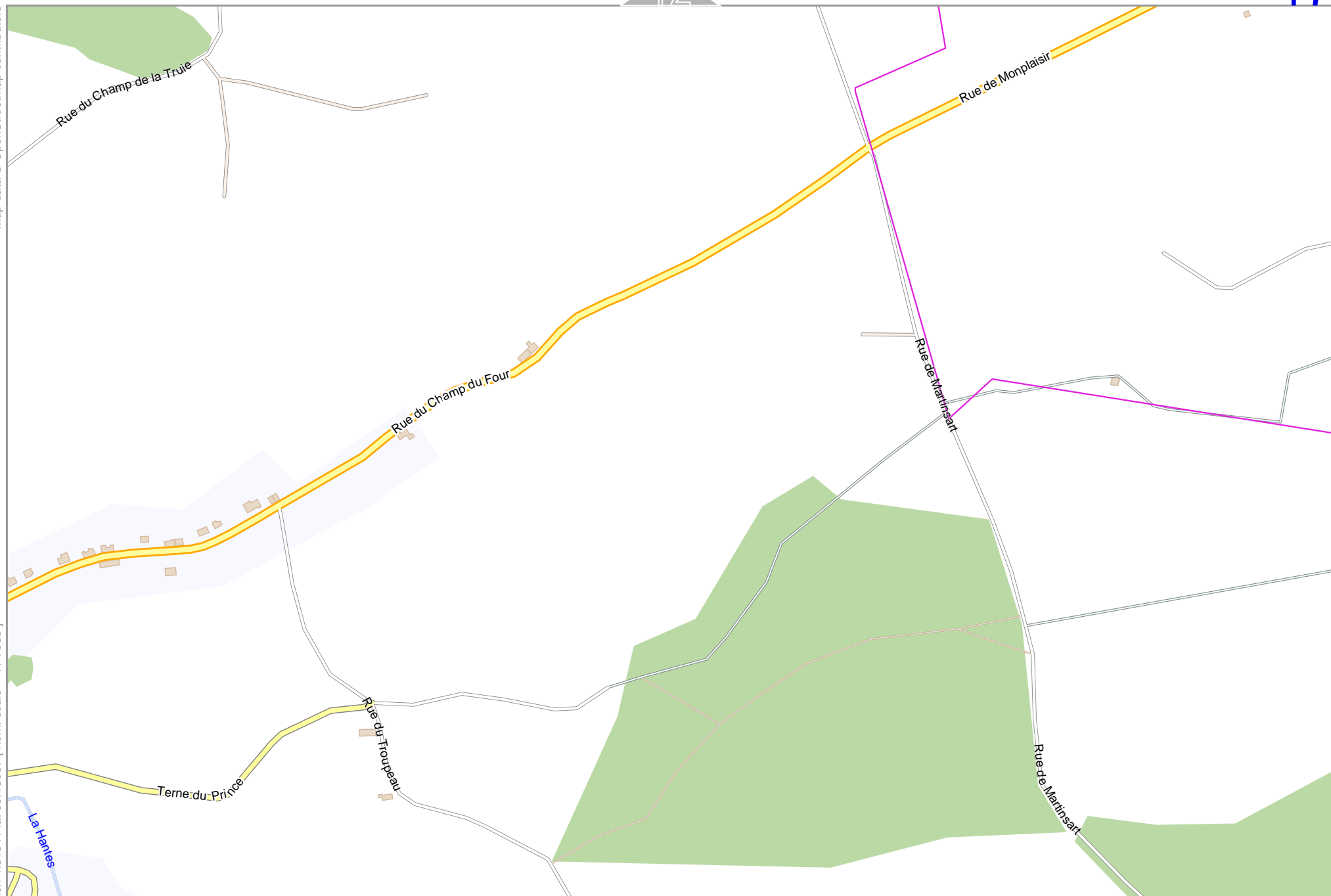


Map data © OpenStreetMap contributors

lon 4.37344 lat 50.16271

lon 4.34541 lat 50.15057 [nom. scale = 1 / 7500]

pdfmap_20221111_201906_Cerfontaine_4.41285_50.1677_222.pdf





Cerfontaine

Map data © OpenStreetMap contributors

lon 4.42740 lat 50.16271

108

20

lon 4.39937 lat 50.15057 [nom. scale = 1 / 7500]

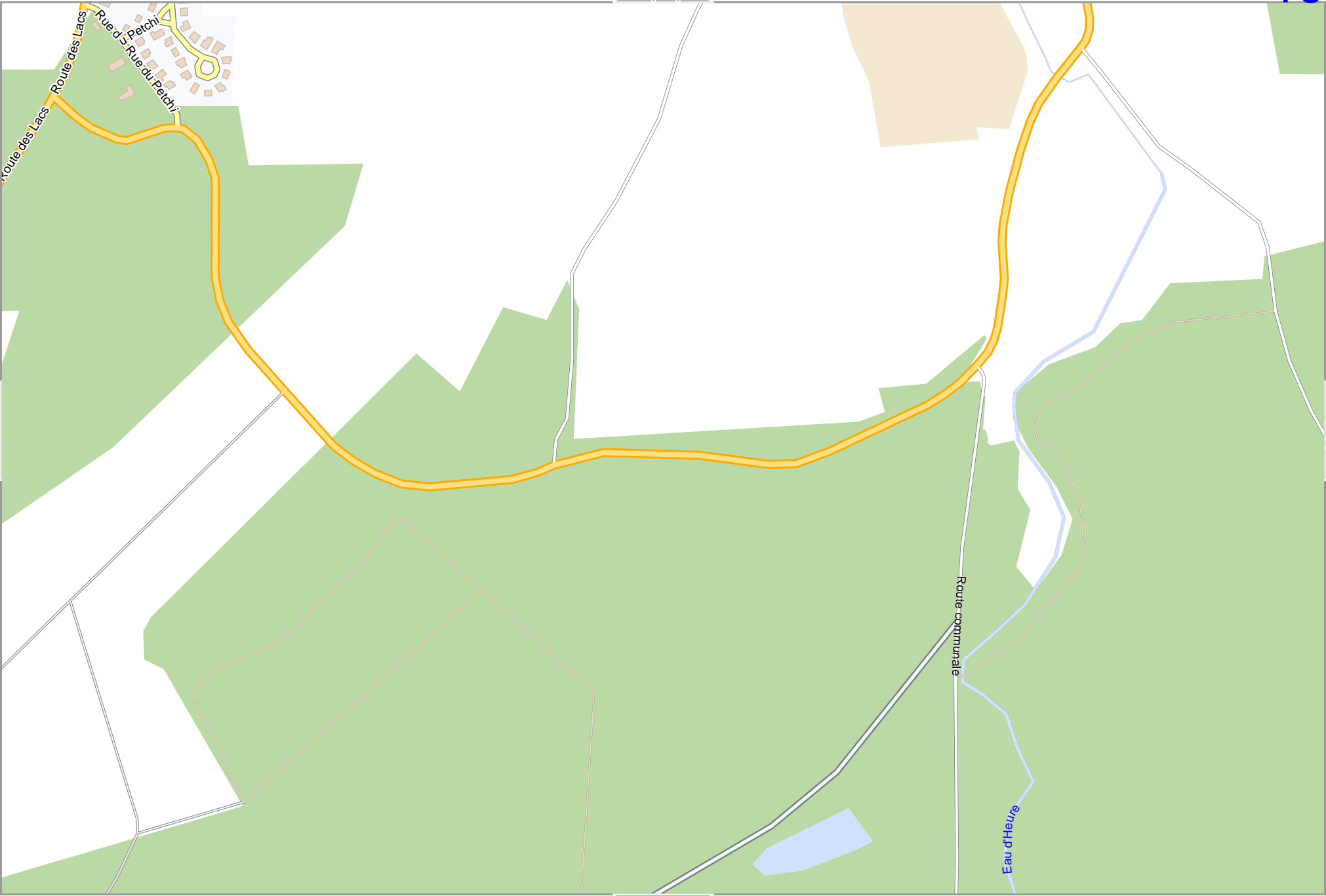
pdfmap_20221111_201906_Cerfontaine_4.41285_50.1677_222.pdf

0 100 m 700 m

24

Route communale

Eau d'Heure



Cerfontaine

20

top

Map data © OpenStreetMap contributors

lon 4.45437 lat 50.16271

10

21

lon 4.42635 lat 50.15057 [nom. scale = 1 / 7500]

pdfmap_20221111_201906_Cerfontaine_4.41285_50.1677_222.pdf

0 100 m 700 m

25

Map data © OpenStreetMap contributors

lon 4.48135 lat 50.16271

Rue du Beau-Château

16

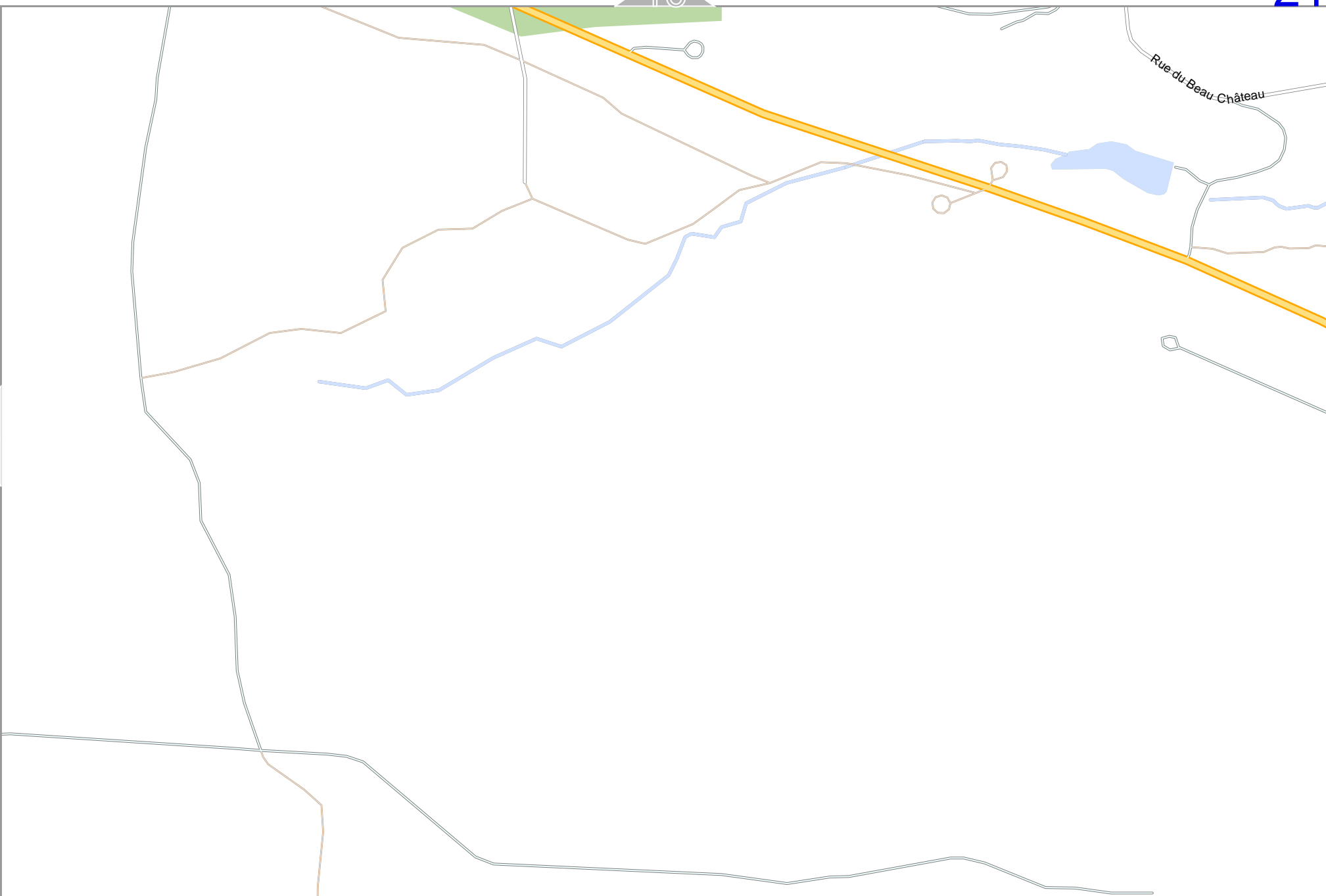
20

lon 4.45332 lat 50.15057 [nom. scale = 1 / 7500]

pdfmap_20221111_201906_Cerfontaine_4.41285_50.1677_222.pdf

0 100 m 700 m

26





Map data © OpenStreetMap contributors

lon 4.37344 lat 50.15124

23

pdfmap_20221111_201906_Cerfontaine_4.41285_50.1677_222.pdf

lon 4.34541 lat 50.13911 [nom. scale = 1 / 7500]

0 100 m 700 m

Map data © OpenStreetMap contributors

lon 4.40042 lat 50.15124

22

24

lon 4.37239 lat 50.13911 [nom. scale = 1 / 7500]

pdfmap_20221111_201906_Cerfontaine_4.41285_50.1677_222.pdf

0 100 m 700 m



Cerfontaine

19

24

top

Map data © OpenStreetMap contributors

lon 4.42740 lat 50.15124

23

25

lon 4.39937 lat 50.13911 [nom. scale = 1 / 7500]

pdfmap_20221111_201906_Cerfontaine_4.41285_50.1677_222.pdf

0 100 m 700 m

Cerfontaine

20

25

top

Map data © OpenStreetMap contributors

lon 4.45437 lat 50.15124

24

26

lon 4.42635 lat 50.13911 [nom. scale = 1 / 7500]

pdfmap_20221111_201906_Cerfontaine_4.41285_50.1677_222.pdf

0 100 m 700 m

Cerfontaine

21

26

top

Map data © OpenStreetMap contributors

lon 4.48135 lat 50.15124

25

lon 4.45332 lat 50.13911 [nom. scale = 1 / 7500]

pdfmap_20221111_201906_Cerfontaine_4.41285_50.1677_222.pdf

0 100 m 700 m

Allée des Sangliers