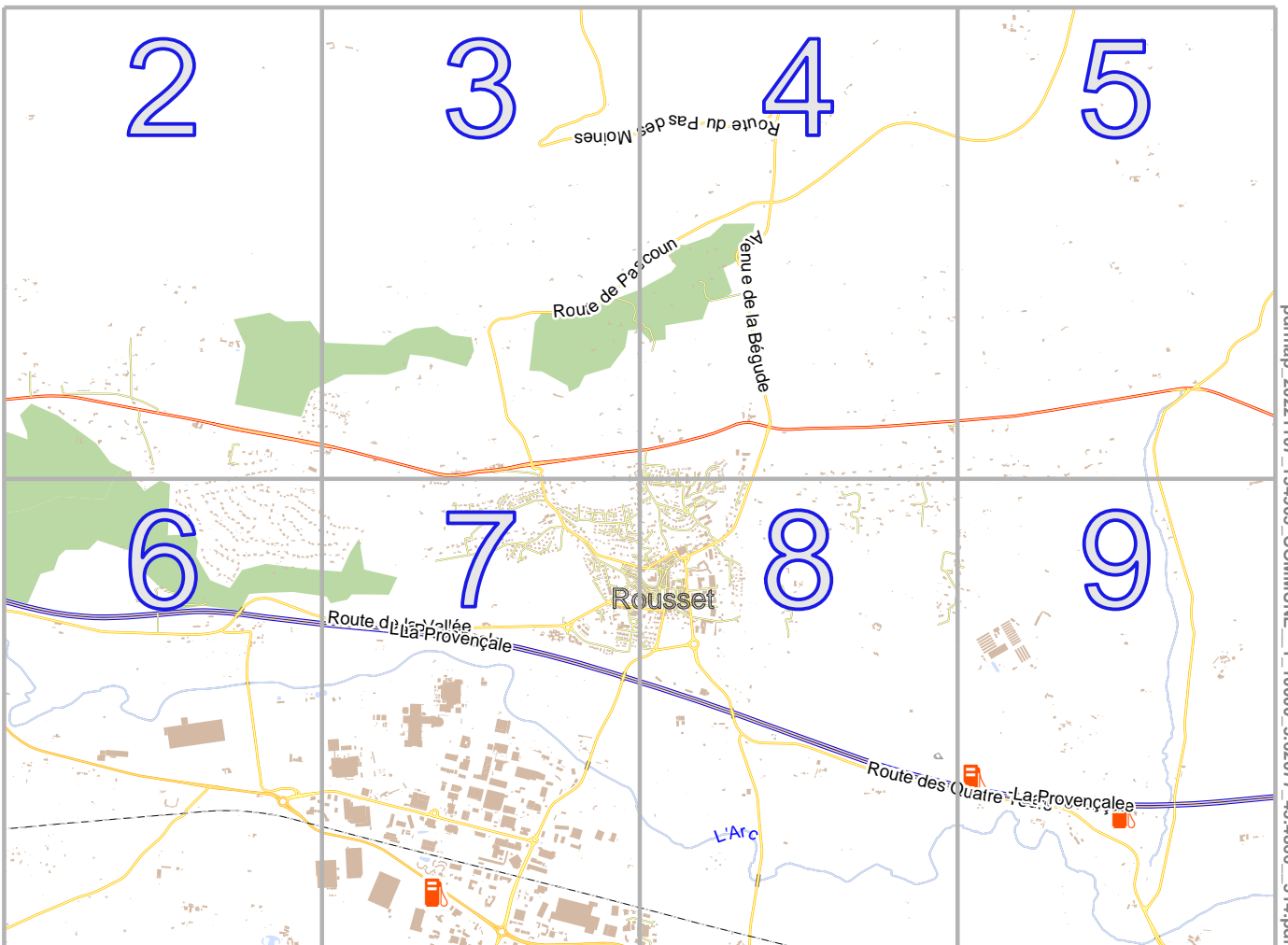


lon 5.66528 lat 43.51065

Map data © OpenStreetMap contributors



pdfmap\_20221107\_154905\_COMMUNE\_1\_10000\_5.62077\_43.4866\_514.pdf

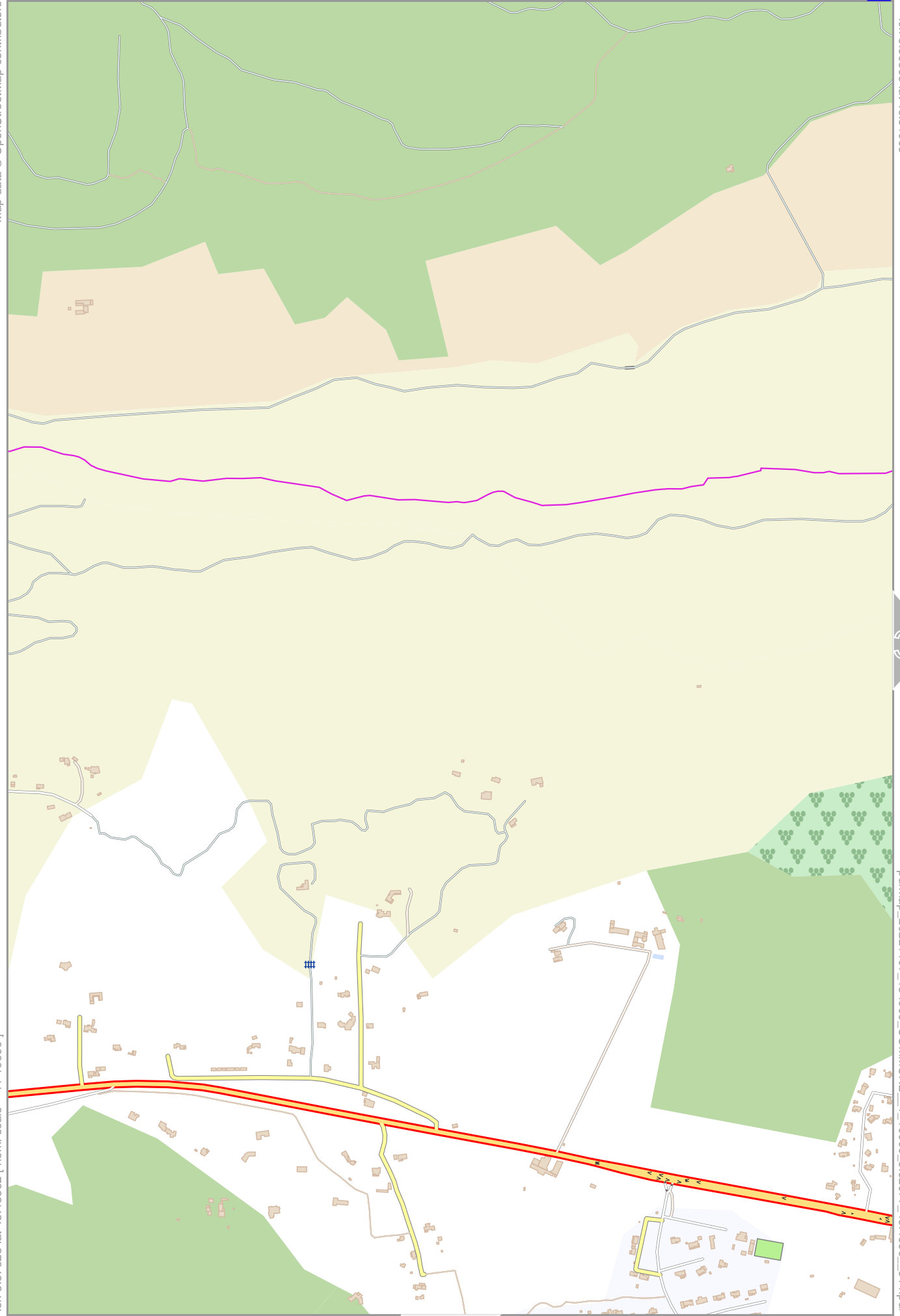
lon 5.57628 lat 43.46258  
[ nom. scale = 1 / 40000 ]

Map data © OpenStreetMap contributors

lon 5.59853 lat 43.51065

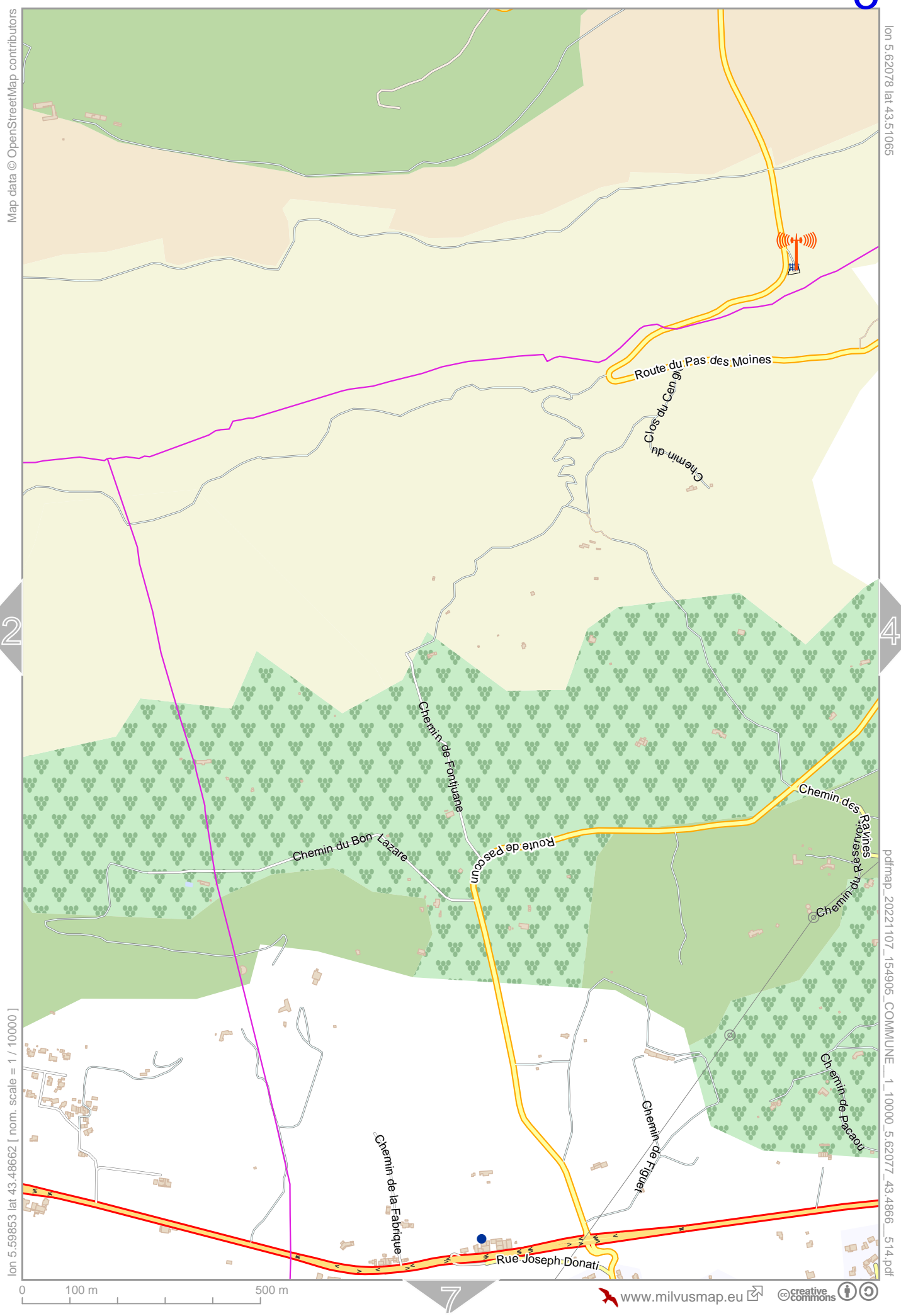
lon 5.57628 lat 43.48662 [ nom. scale = 1 / 10000 ]

pdfmap\_20221107\_154905\_COMMUNE\_\_1\_10000\_5.62077\_43.4866\_514.pdf



0 100 m 500 m





Map data © OpenStreetMap contributors

lon 5.62078 lat 43.51065

2

4

lon 5.59953 lat 43.48662 | nom. scale = 1 / 10000

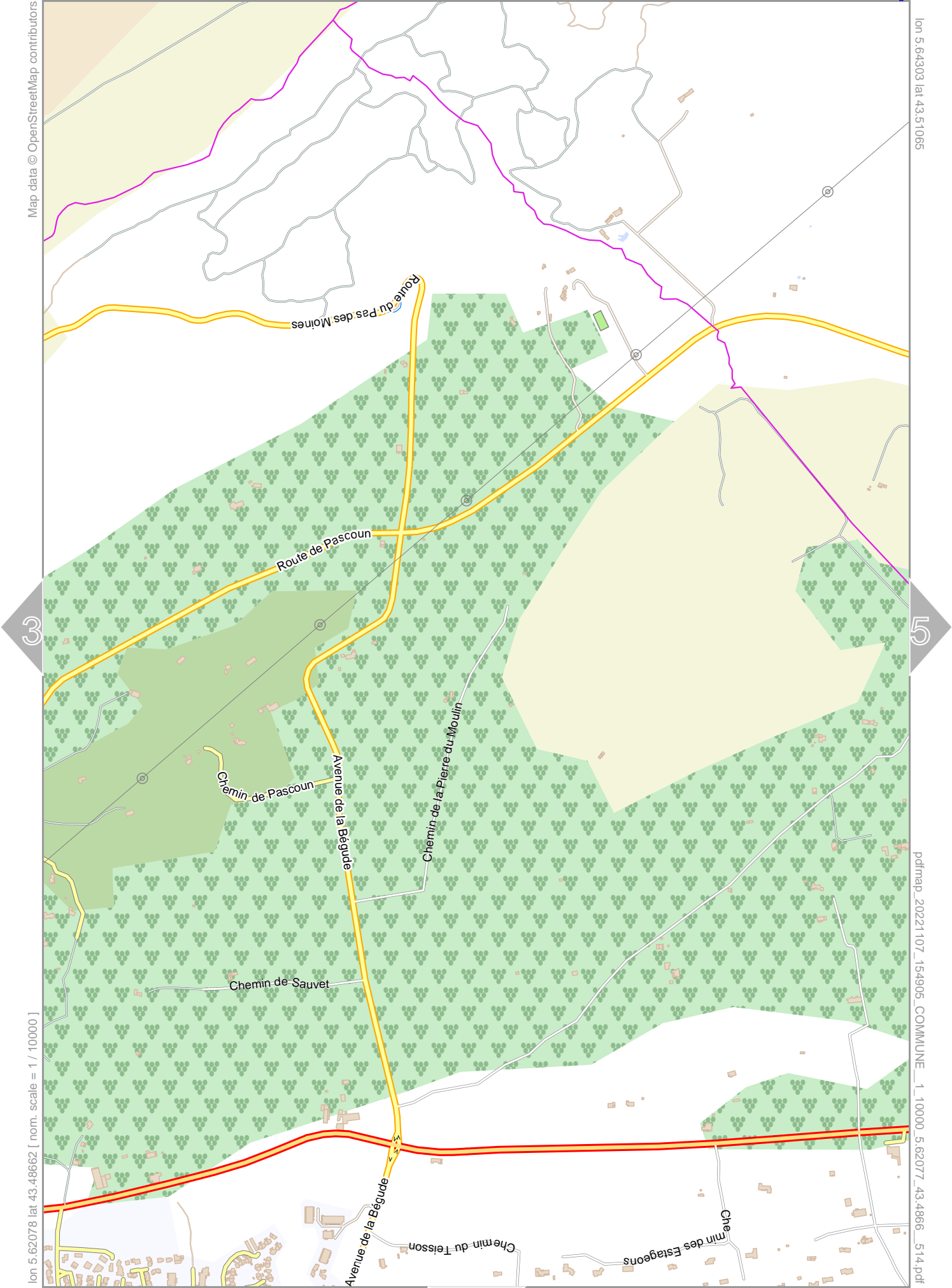
pdfmap\_20221107\_154905\_COMMUNE\_1\_10000\_5.62077\_43.4866\_514.pdf

0 100 m 500 m

7

Map data © OpenStreetMap contributors

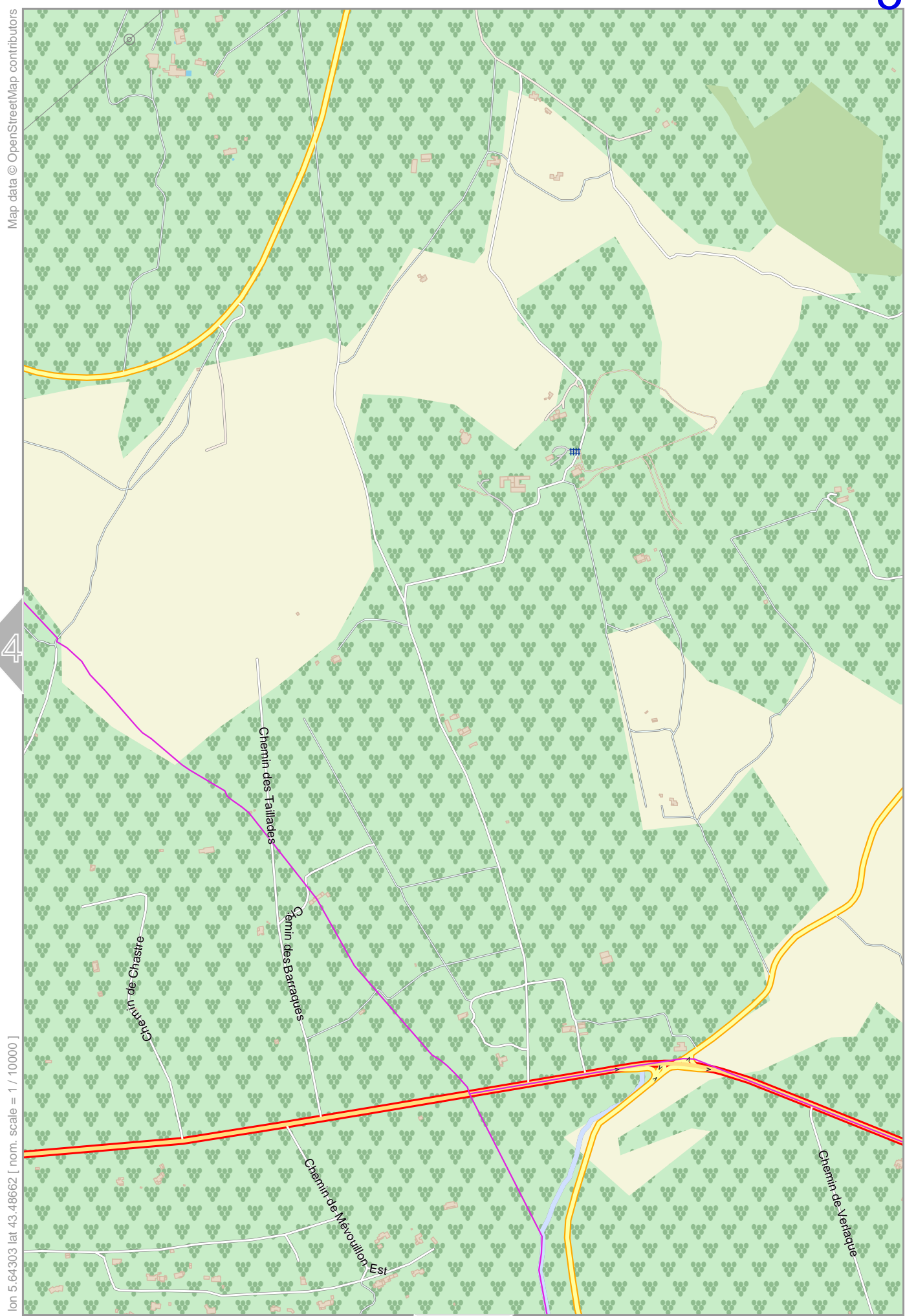
lon 5.64303 lat 43.51065



lon 5.62078 lat 43.48662 | nom. scale = 1 / 10000

pdfmap\_20221107\_154905\_COMMUNE\_1\_10000\_5.62077\_43.4866\_514.pdf

0 100 m 500 m



Map data © OpenStreetMap contributors

lon 5.66528 lat 43.51065

pdfmap\_20221107\_154905\_COMMUNE\_\_1\_10000\_5.62077\_43.4866\_514.pdf

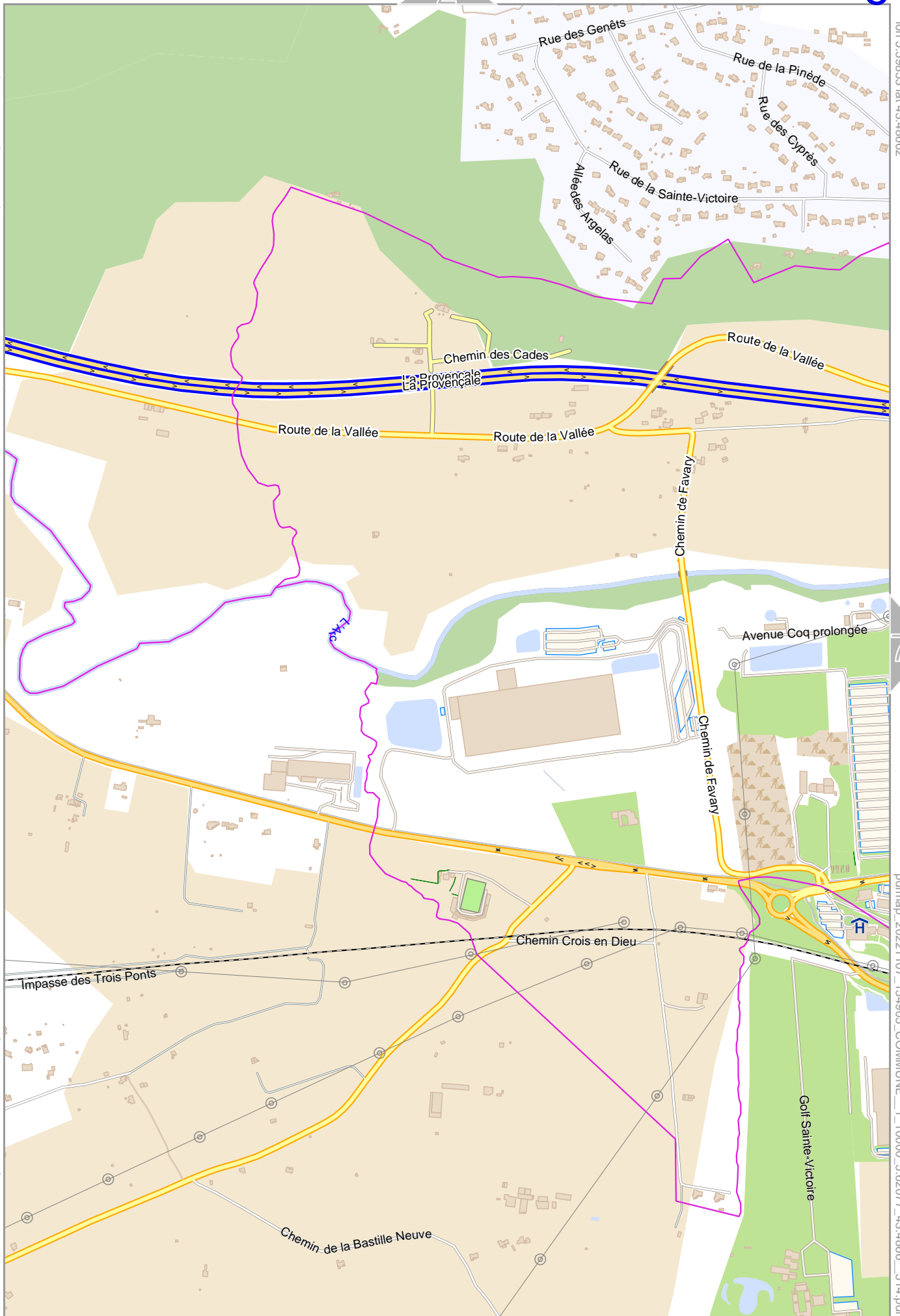
lon 5.64303 lat 43.48662 [ nom. scale 1 / 1 = 10000 ]

4

9

Map data © OpenStreetMap contributors

lon 5.59853 lat 43.48662



lon 5.57628 lat 43.46258 | nom. scale = 1 / 10000

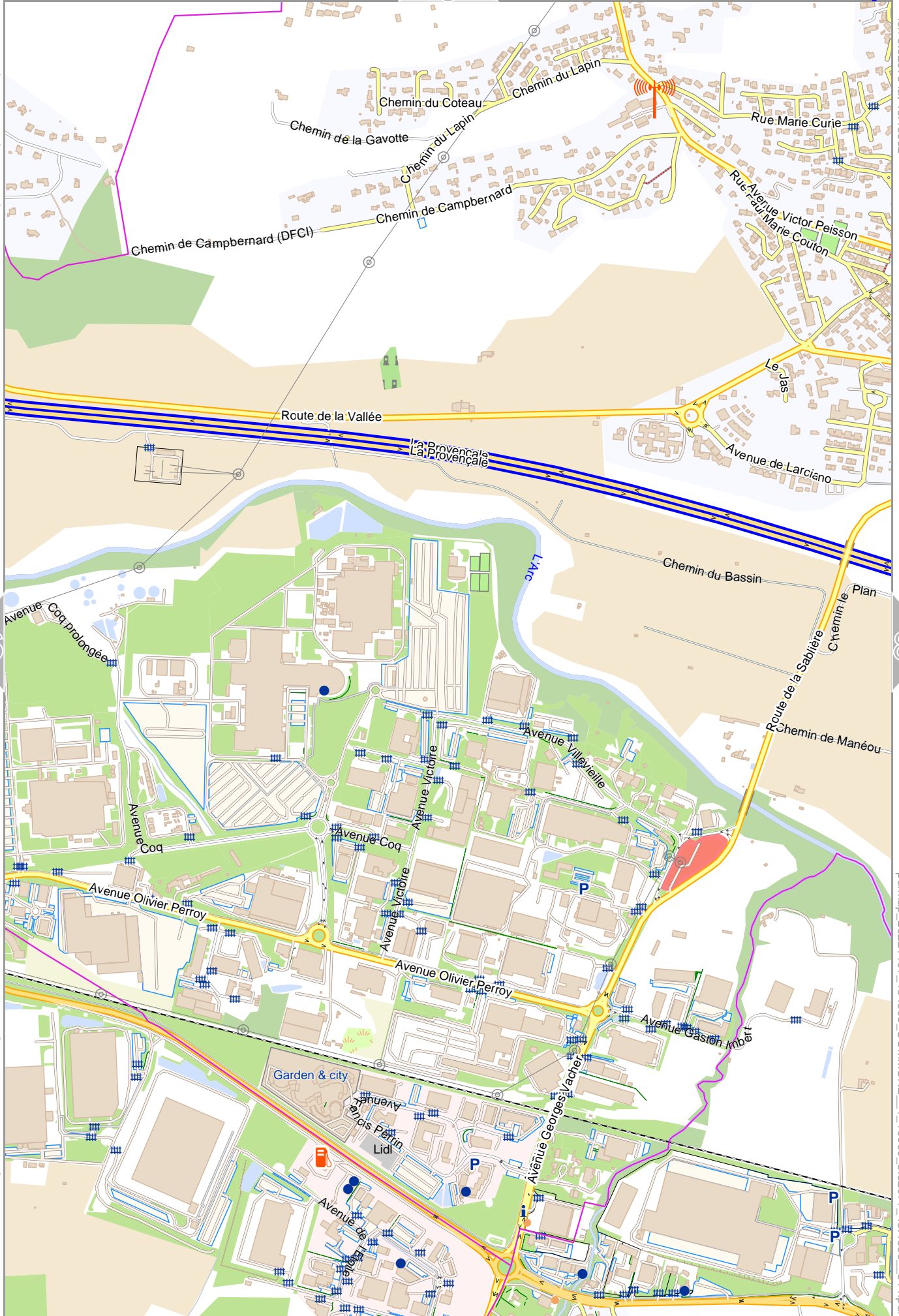
pdfmap\_20221107\_154905\_COMMUNE\_\_1\_10000\_5.62077\_43.4866\_514.pdf

0 100 m 500 m



Map data © OpenStreetMap contributors

lon 5.62078 lat 43.48662



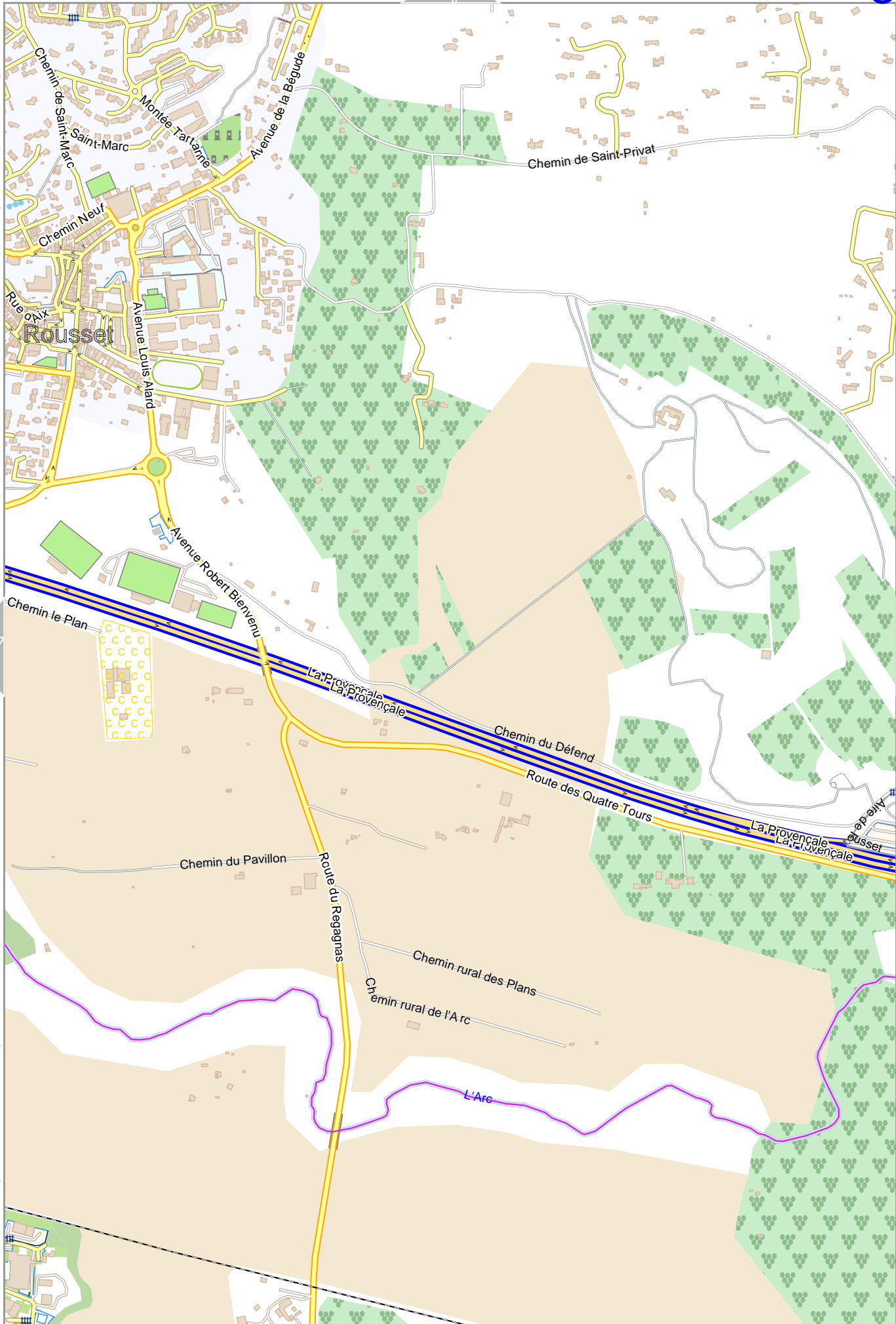
lon 5.59953 lat 43.46258 | nom. scale = 1 / 10000

pdfmap\_20221107\_154905\_COMMUNE\_\_1\_10000\_5.62077\_43.4866\_514.pdf

0 100 m 500 m

Map data © OpenStreetMap contributors

lon 5.64303 lat 43.48662



lon 5.62078 lat 43.46258 | nom. scale = 1 / 10000

pdfmap\_20221107\_154905\_COMMUNE\_\_1\_10000\_5.62077\_43.4866\_514.pdf

0 100 m 500 m



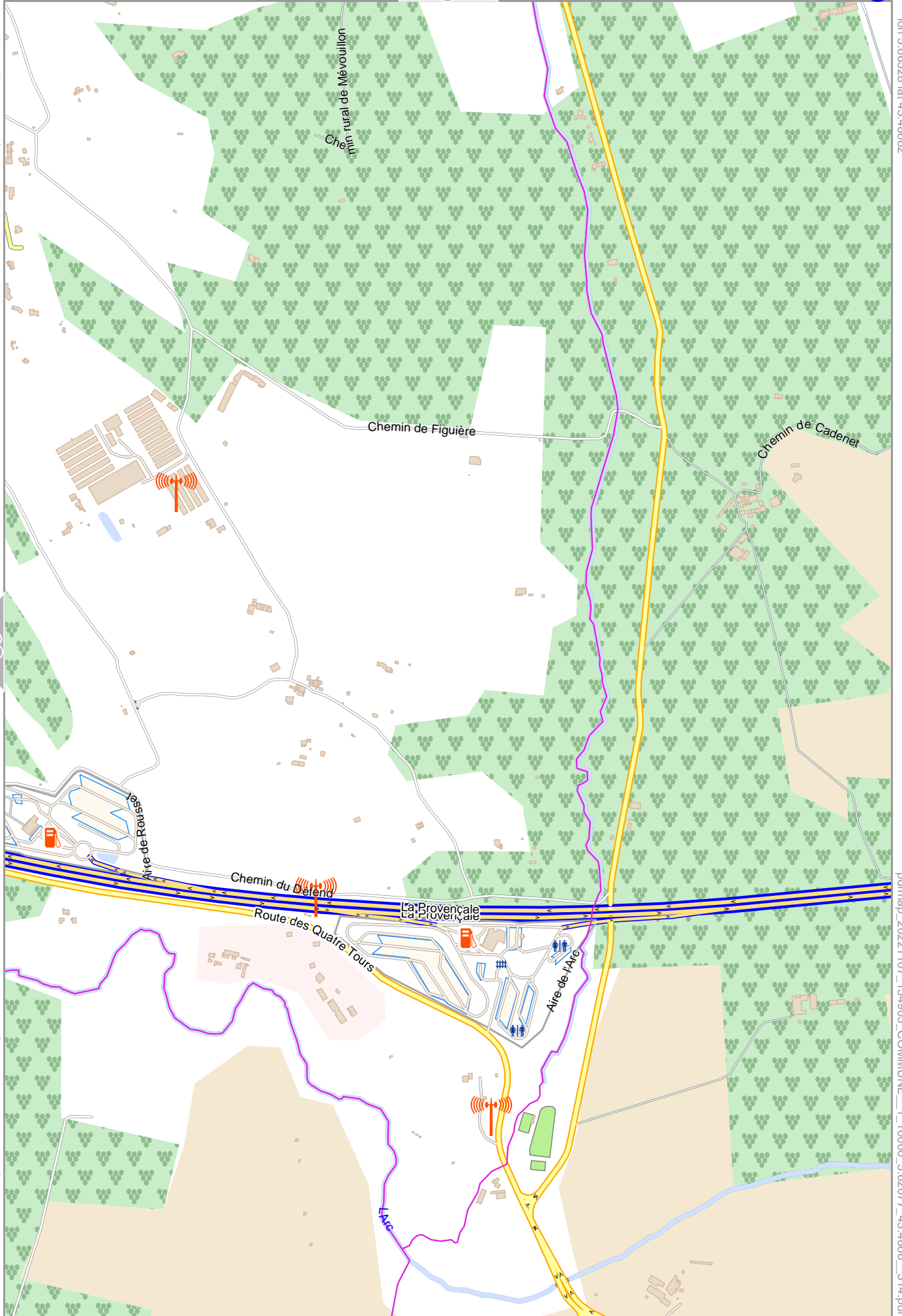
Map data © OpenStreetMap contributors

lon 5.66528 lat 43.48662



lon 5.64303 lat 43.46258 | nom. scale = 1 / 10000 |

pdfmap\_20221107\_154905\_COMMUNE\_\_1\_10000\_5.62077\_43.4866\_514.pdf



0 100 m 500 m