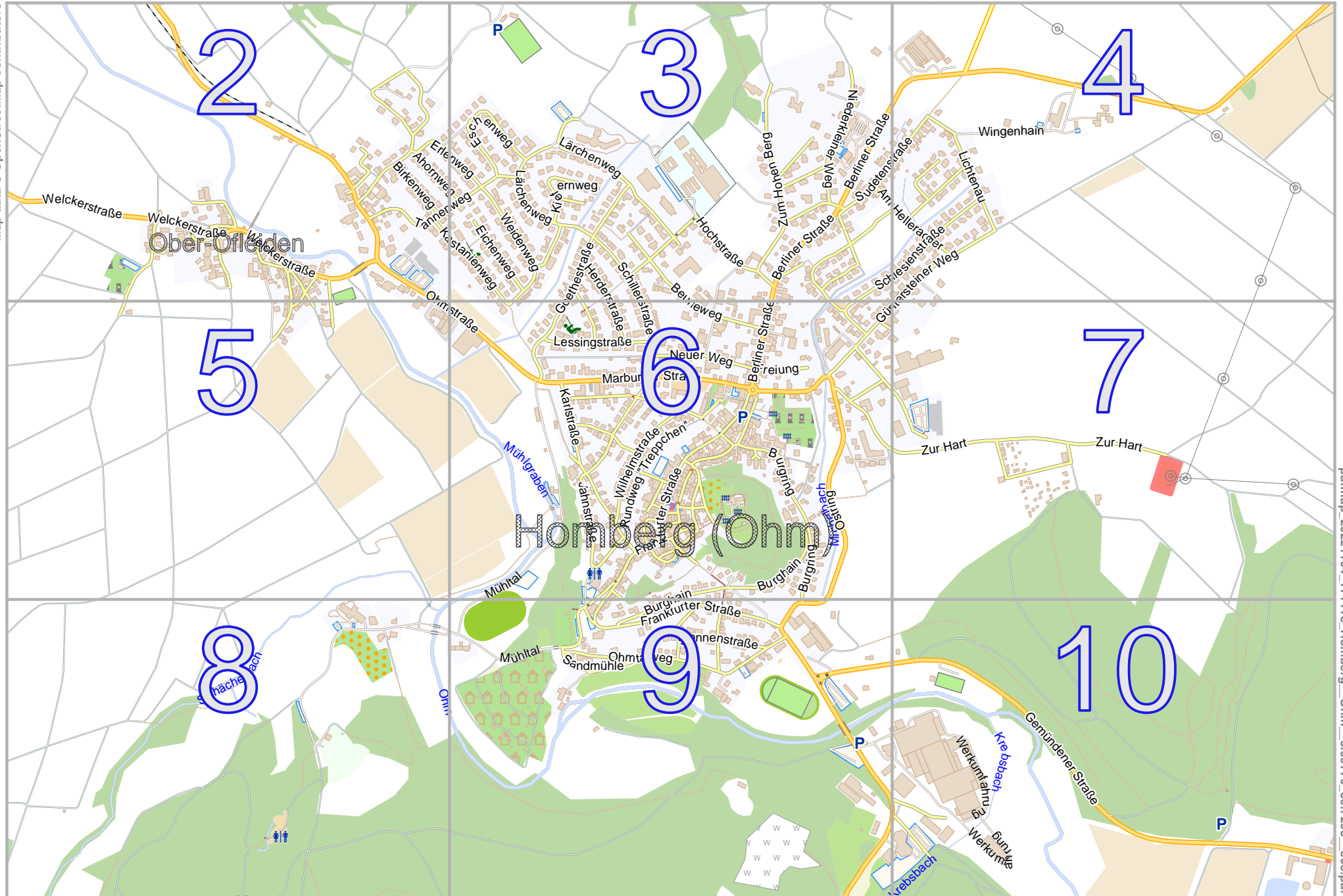


Homberg (Ohm)

lon 9.02323 lat 50.74029

Map data © OpenStreetMap contributors



pdfmap, 20221104, 171118, Homberg - Ohm, 8, 99770, 50, 7293, 508.pdf

lon 8.97218 lat 50.71844
[nom. scale = 1 / 13500]

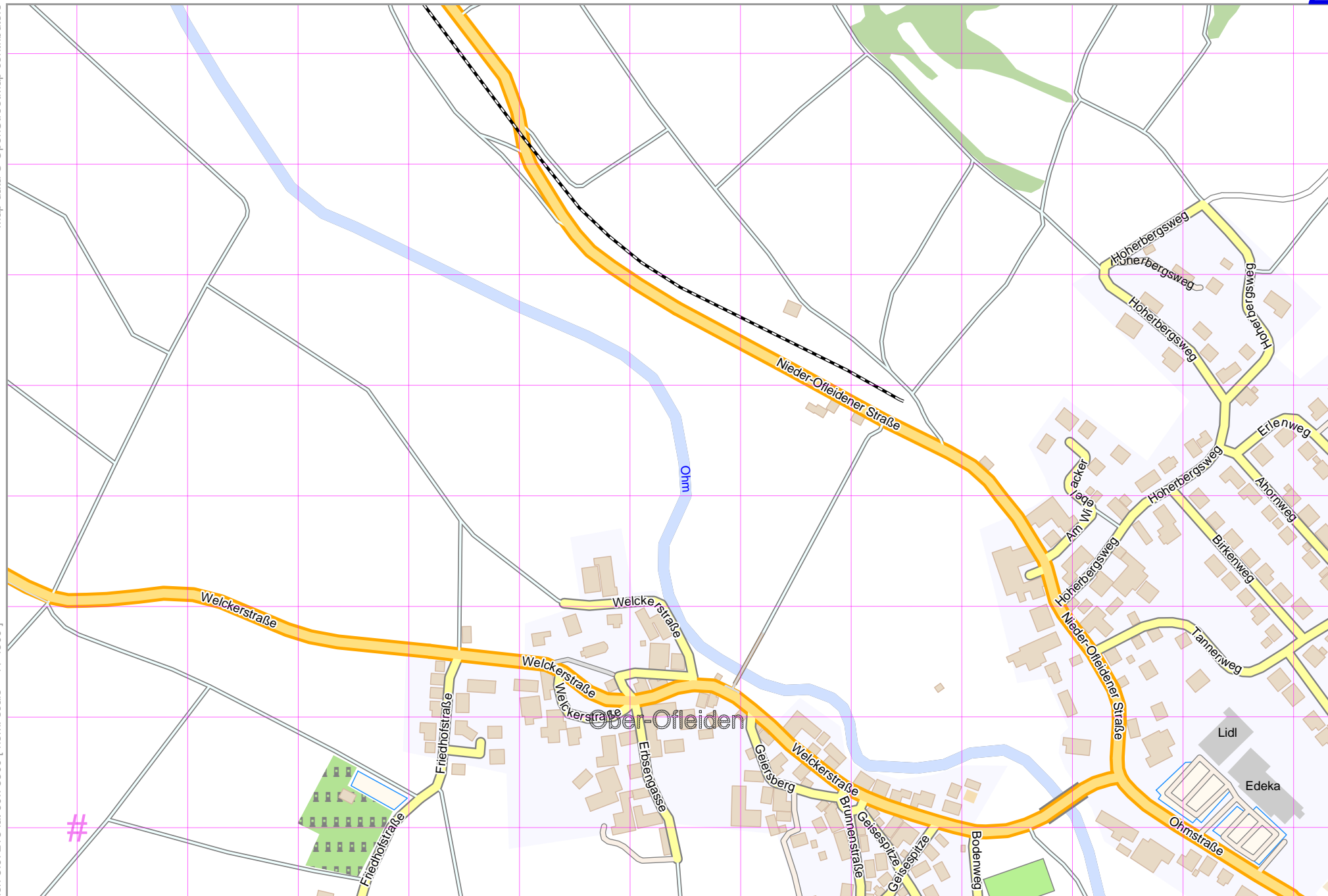
Homberg (Ohm)

Map data © OpenStreetMap contributors

lon 8.97218 lat 50.73300 [nom. scale = 1 / 4500]

lon 8.98919 lat 50.74029

pdfmap 20221104_171118_Homberg_Ohm_8.99770_50.7293_508.pdf



UTM: 32 U easting 498.10 km northing 5620.20 km
UTM-Grid-width = 100m



Homberg (Ohm)

3

lon 9.00621 lat 50.74029

Map data © OpenStreetMap contributors

lon 8.98919 lat 50.73300 [nom. scale = 1 / 4500]



UTM: 32 U easting 499.30 km northing 5620.20 km
UTM-Grid-width = 100m

Homberg (Ohm)

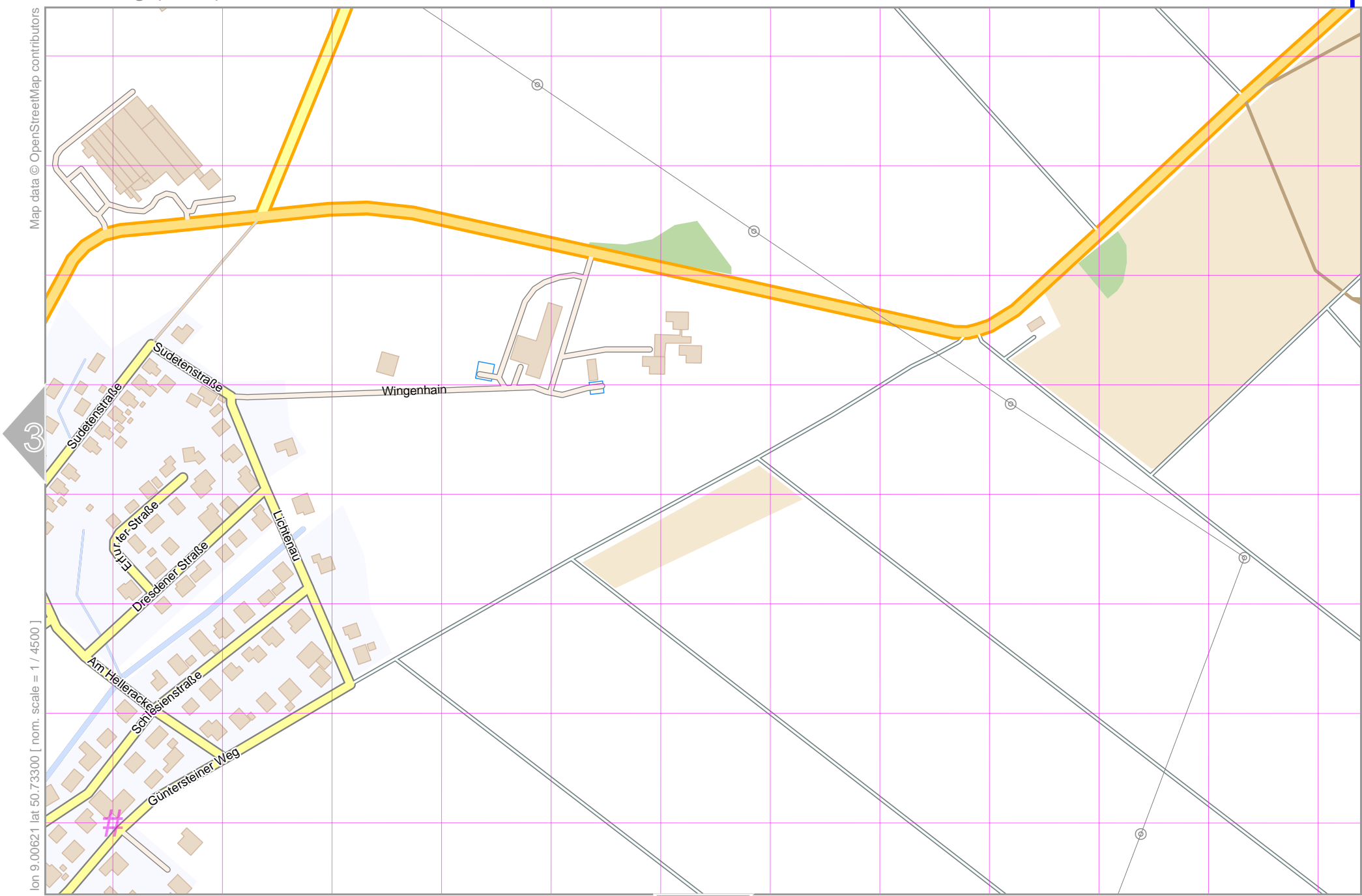
Map data © OpenStreetMap contributors

lon 9.02323 lat 50.74029

pdfmap_20221104_171118_Homberg_Ohm_8.99770_50.7293_508.pdf

lon 9.00621 lat 50.73300 [norm. scale = 1 / 4500]

UTM: 32 U easting 500.50 km northing 5620.20 km
UTM-Grid-width = 100m



Homberg (Ohm)



Map data © OpenStreetMap contributors

lon 8.98919 lat 50.73300

lon 8.97218 lat 50.72572 [nom. scale = 1 / 4500]



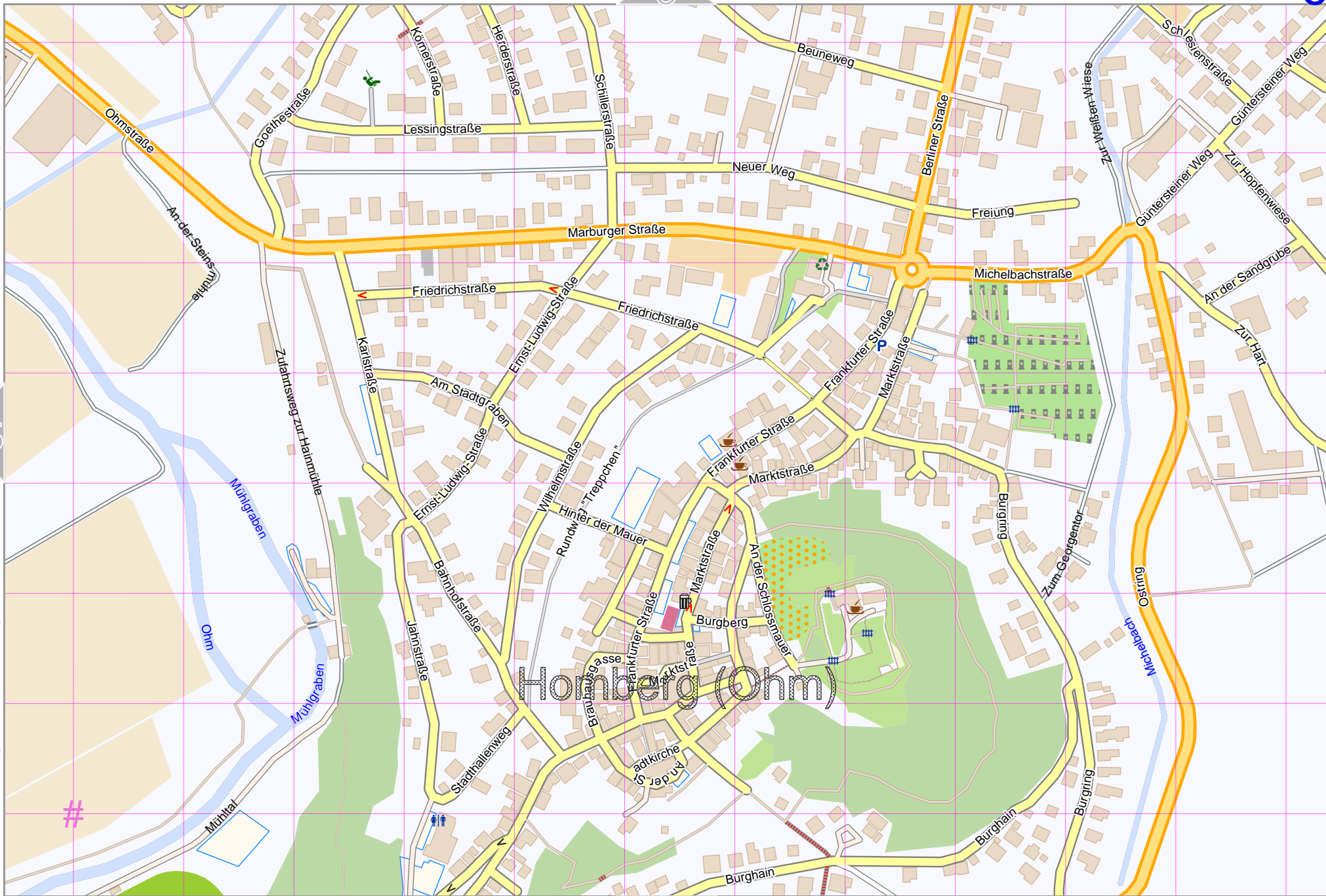
pdfmap_20221104_171118_Homberg_Ohm_8.99770_50.7293_508.pdf

UTM: 32 U easting 498.10 km northing 5619.40 km
UTM-Grid-width = 100m

Homberg (Ohm)

Map data © OpenStreetMap contributors

lon 8.98919 lat 50.72572 [nom. scale = 1 / 4500]



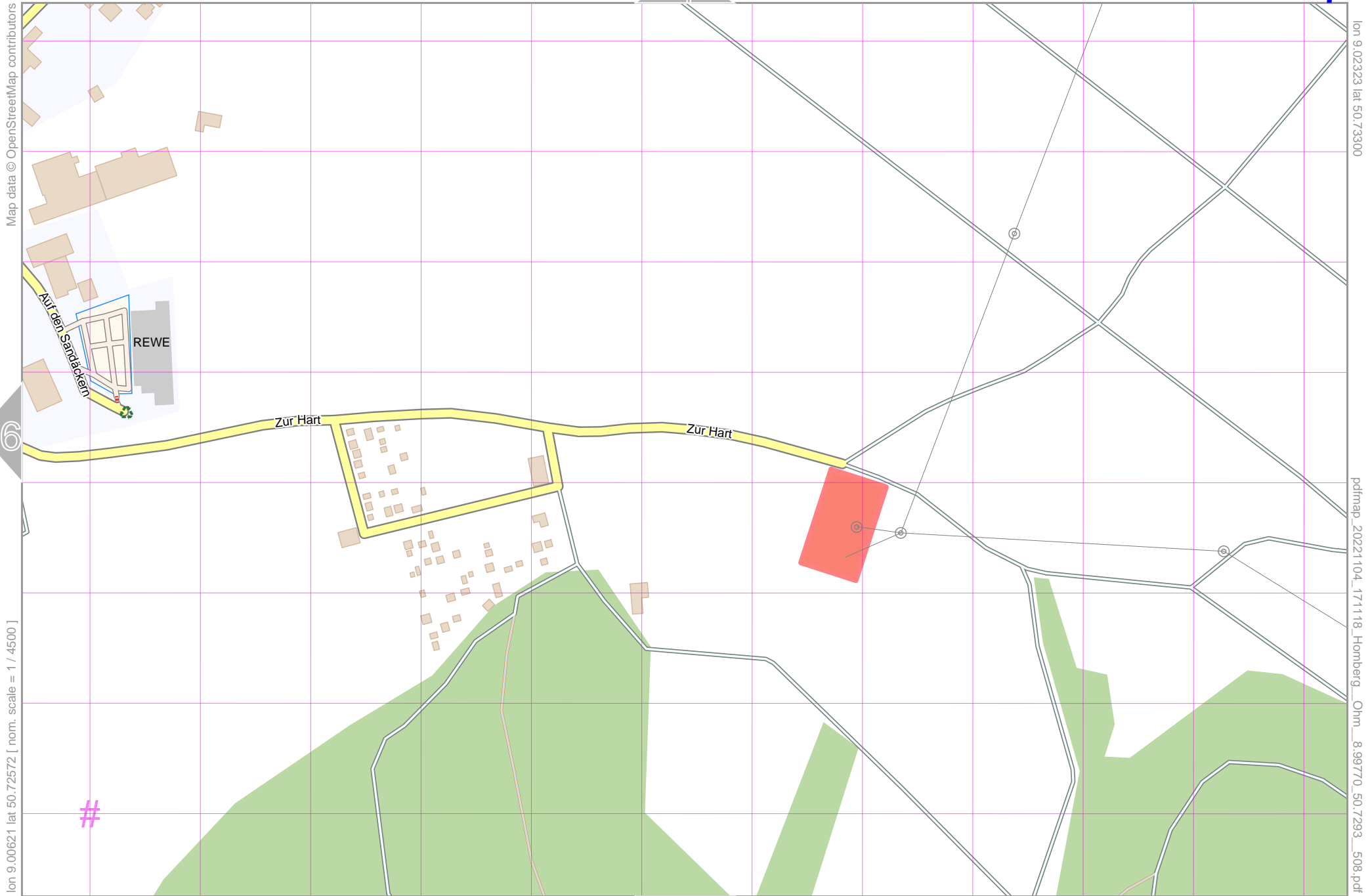
UTM: 32 U easting 499.30 km northing 5619.40 km
UTM-Grid-width = 100m

lon 9.00621 lat 50.73300

pdfmap_20221104_171118_Homberg_Ohm_8.989770_50.7293_508.pdf

Homberg (Ohm)

top



Map data © OpenStreetMap contributors

lon 9.02323 lat 50.73300

lon 9.00621 lat 50.72572 [nom. scale = 1 / 4500]

pdfmap_20221104_171118_Homberg_Ohm_8.99770_50.7293_508.pdf

UTM: 32 U easting 500.50 km northing 5619.40 km
UTM-Grid-width = 100m

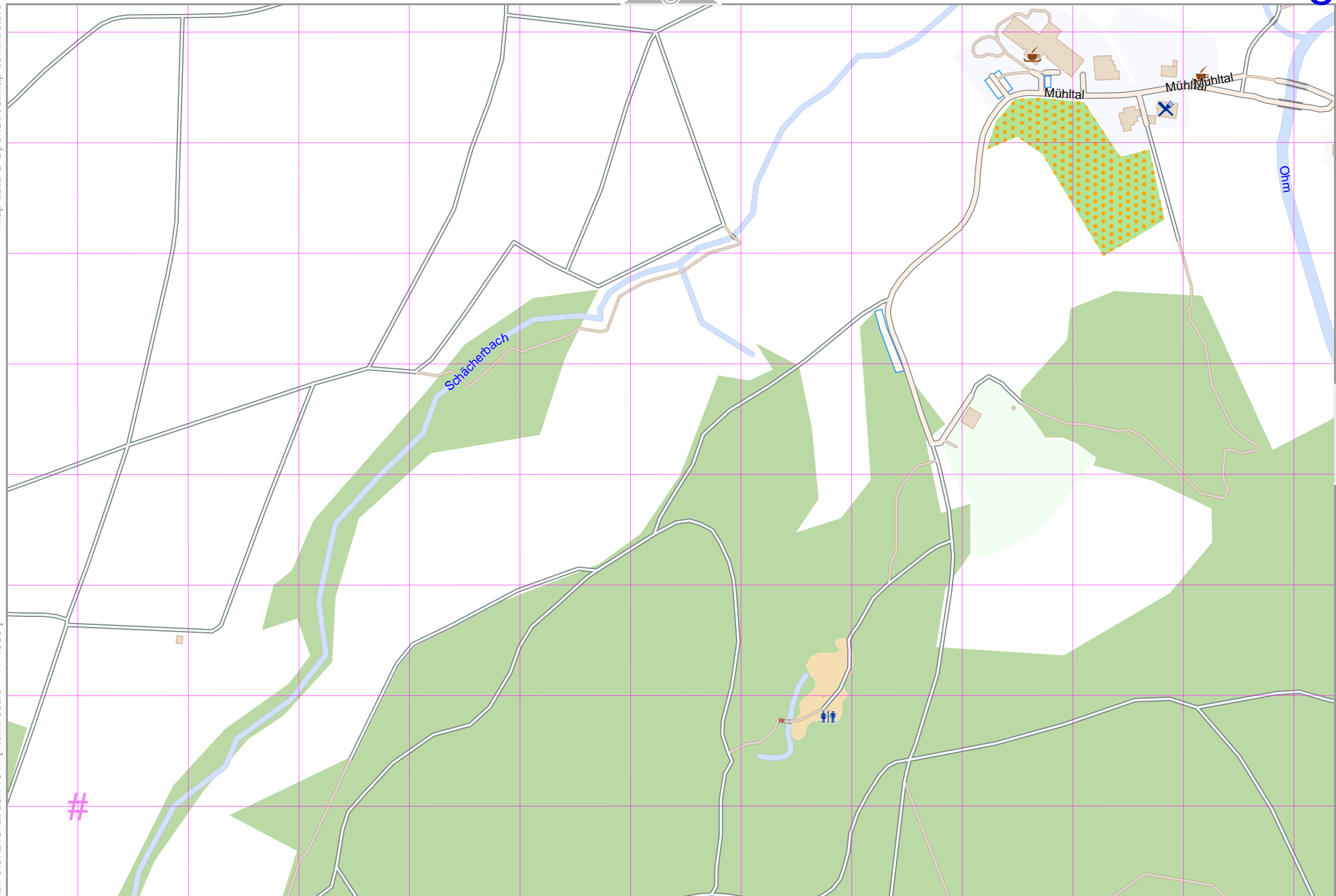
10

Homberg (Ohm)

Map data © OpenStreetMap contributors

lon 8.97218 lat 50.71844 [nom. scale = 1 / 4500]

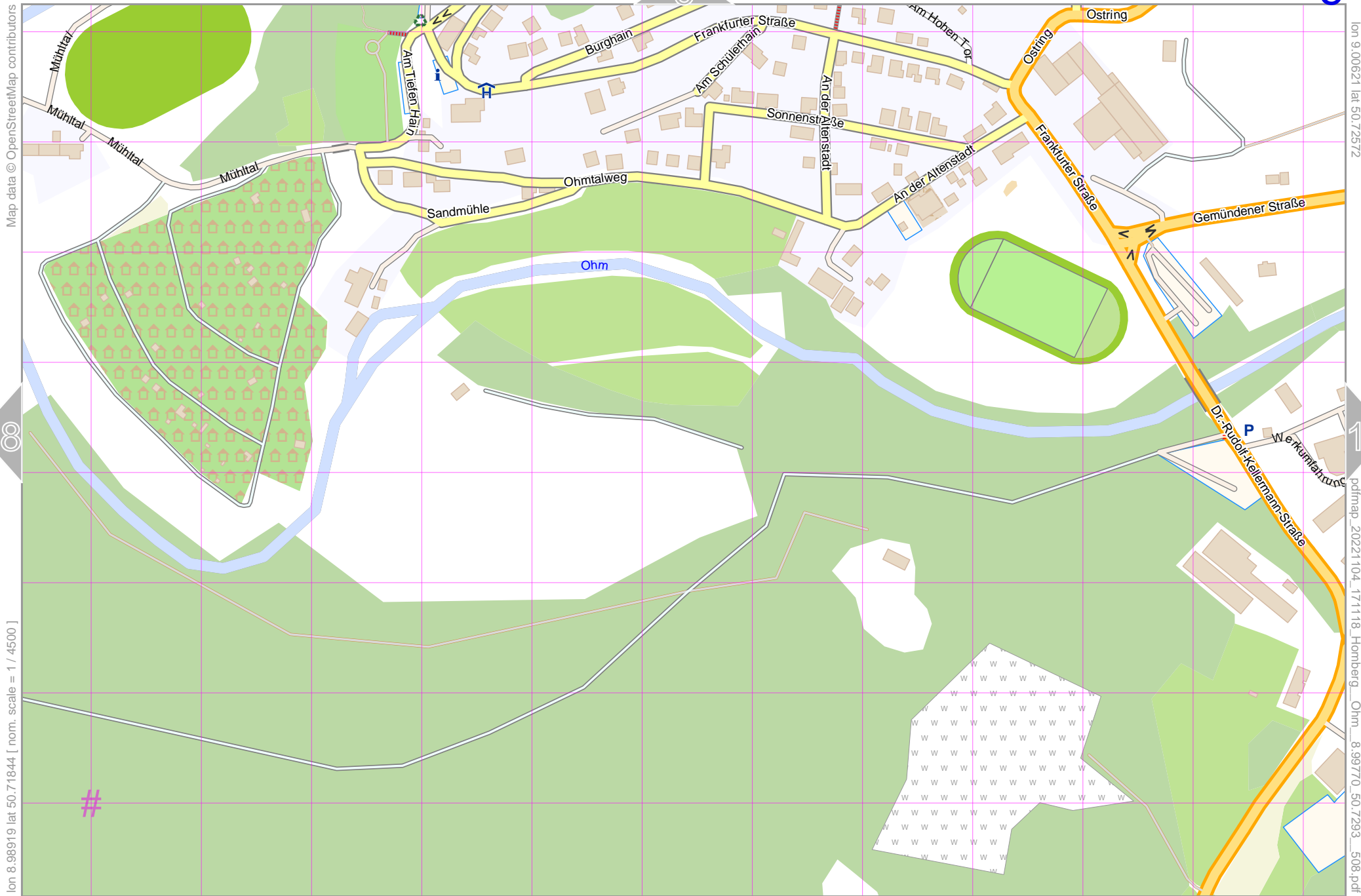
UTM: 32 U easting 498.10 km northing 5618.60 km
UTM-Grid-width = 100m



lon 8.98919 lat 50.72572

pdfmap_20221104_171118_Homberg_Ohm_8.99770_50.7293_508.pdf

Homberg (Ohm)



lon 8.98919 lat 50.71844 [nom. scale = 1 / 4500]

lon 9.00621 lat 50.72572
pdfmap_20221104_171118_Homberg_Ohm_8.99770_50.7293_508.pdf

UTM: 32 U easting 499.30 km northing 5618.60 km
UTM-Grid-width = 100m

Homberg (Ohm)

10

top

Map data © OpenStreetMap contributors

lon 9.02323 lat 50.72572



lon 9.00621 lat 50.71844 [nom. scale = 1 / 4500]

pdfmap_20221104_171118_Homberg_Ohm_8.99770_50.7293_508.pdf

UTM: 32 U easting 500.50 km northing 5618.60 km
UTM-Grid-width = 100m

