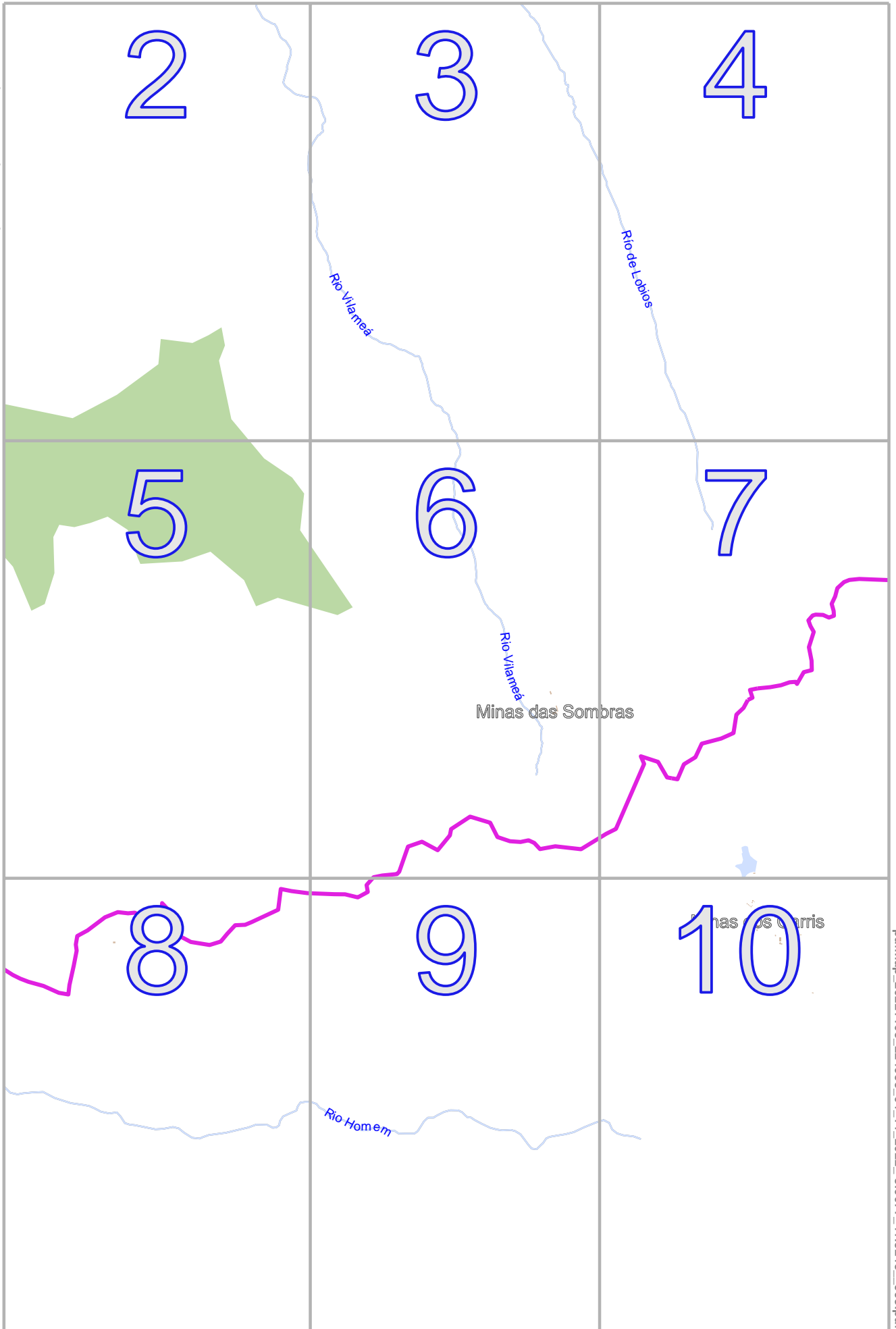
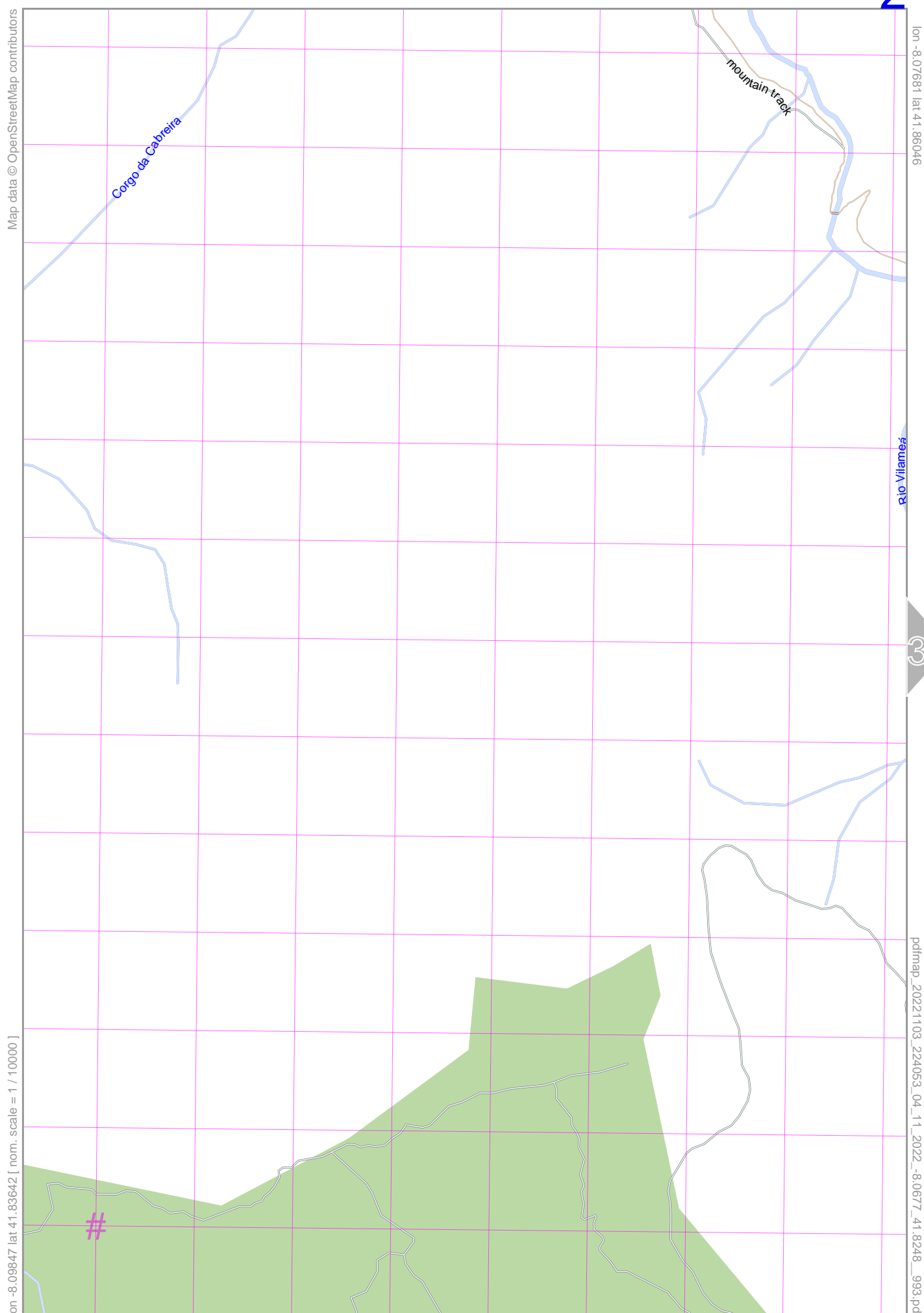


Map data © OpenStreetMap contributors



pdfmap_20221103_224053_04_11_2022_-8.0677_41.8248_993.pdf

04-11-2022



Map data © OpenStreetMap contributors

lon -8,07681 lat 41,86046

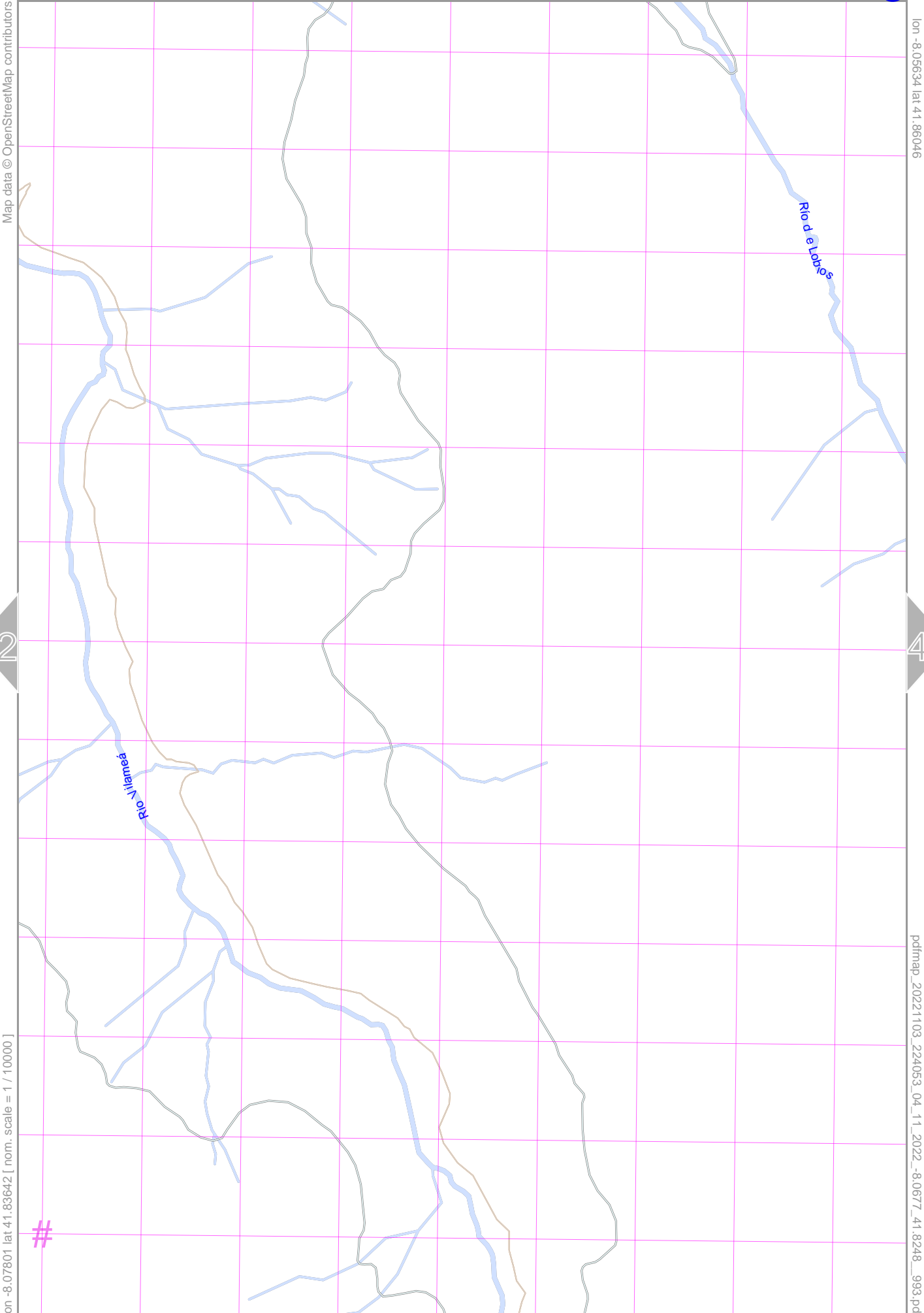
Rio Vilameas

pdfmap_20221103_224053_04_11_2022_-8,0677_41,8248_993.pdf

[lon -8,09847 lat 41,83642 [nom. scale = 1 / 10000

UTM: 29 T easting 575.00 km northing 4632.20 km
UTM-Grid-width = 200m

5



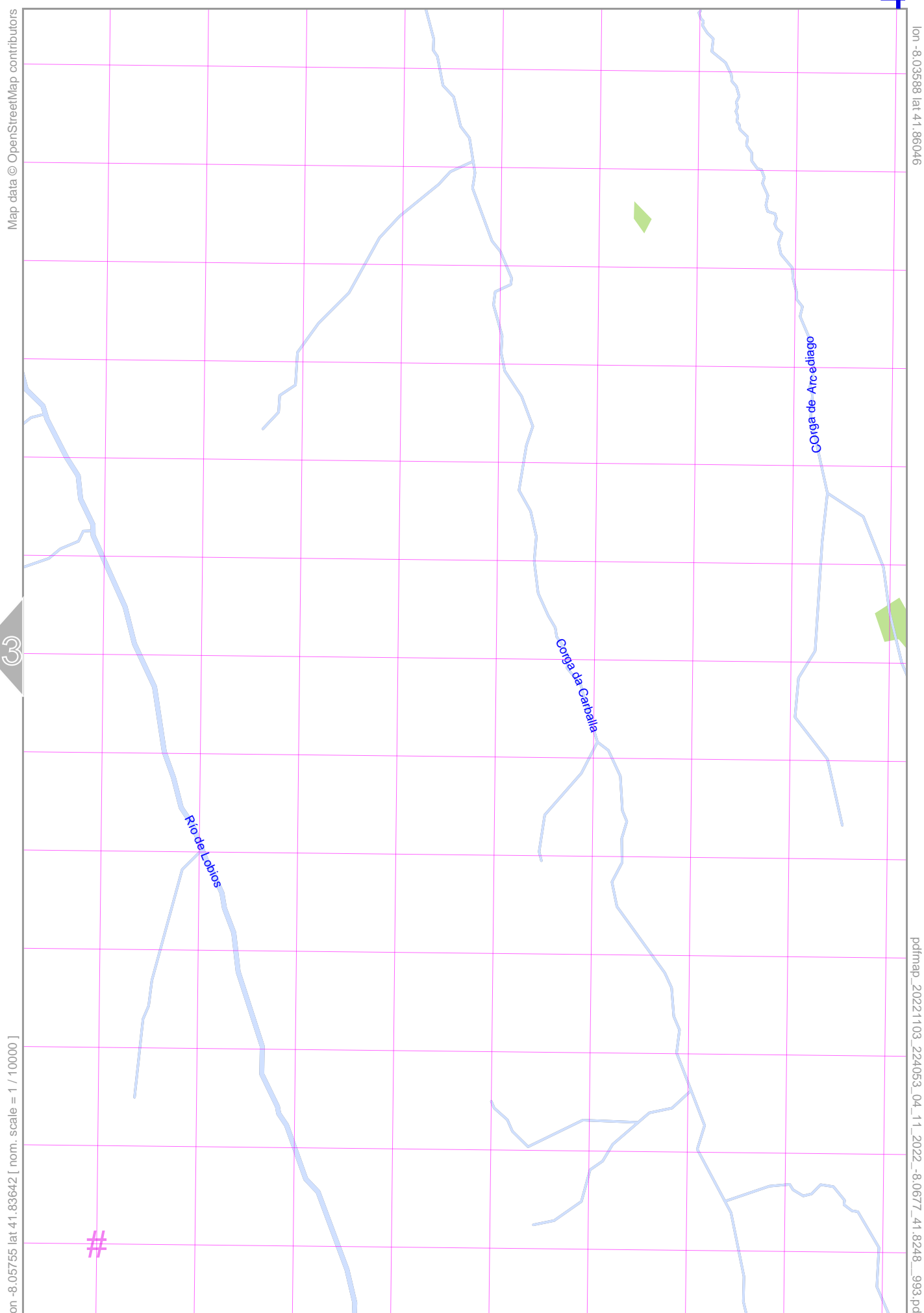
UTM: 29 T easting 576.60 km northing 4632.20 km
 UTM-Grid-width = 200m

2

4

6

04-11-2022



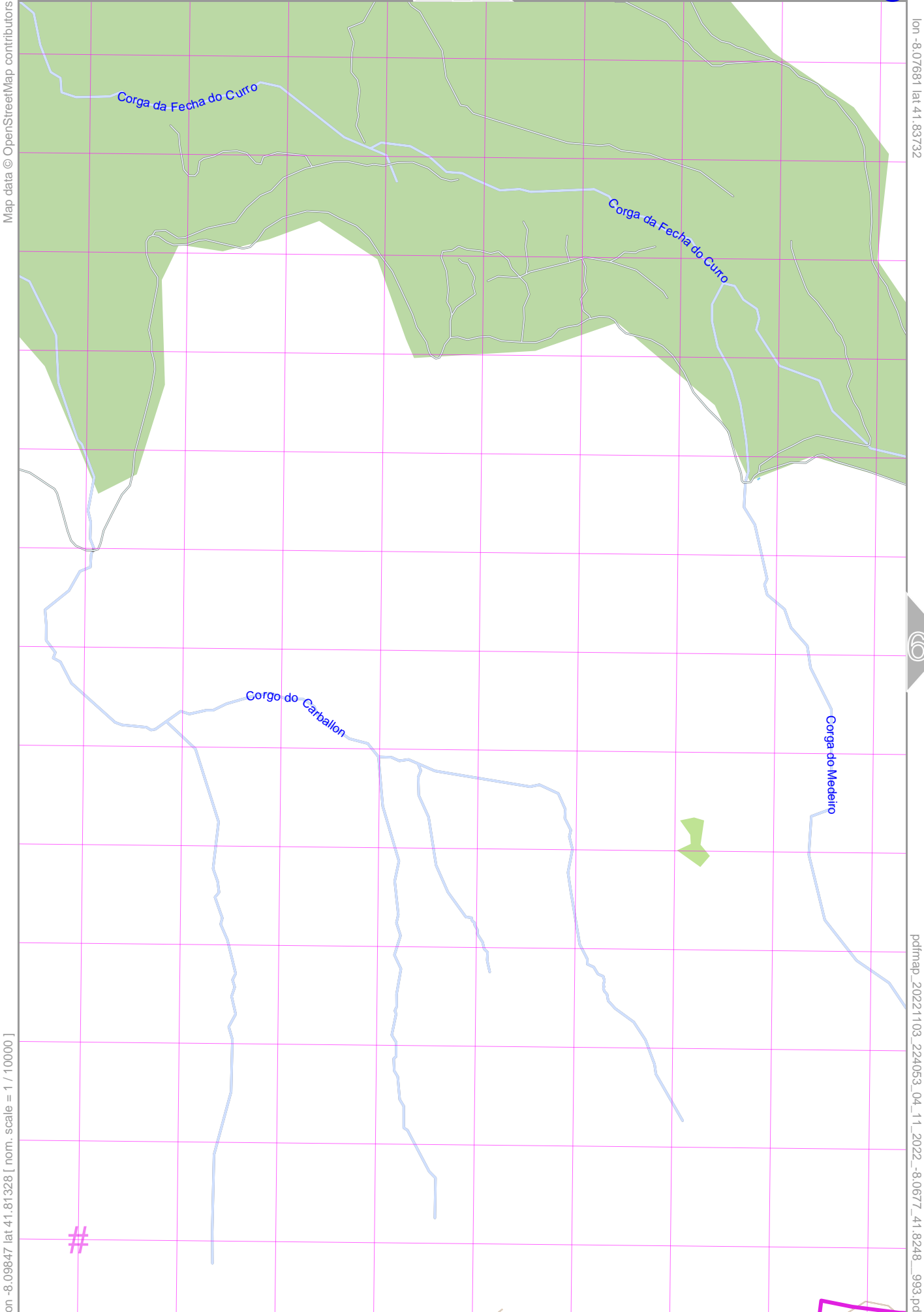
Map data © OpenStreetMap contributors

lon -8.03588 lat 41.86046

[# UTM: 29 T easting 578.40 km northing 4632.20 km UTM-Grid-width = 200m

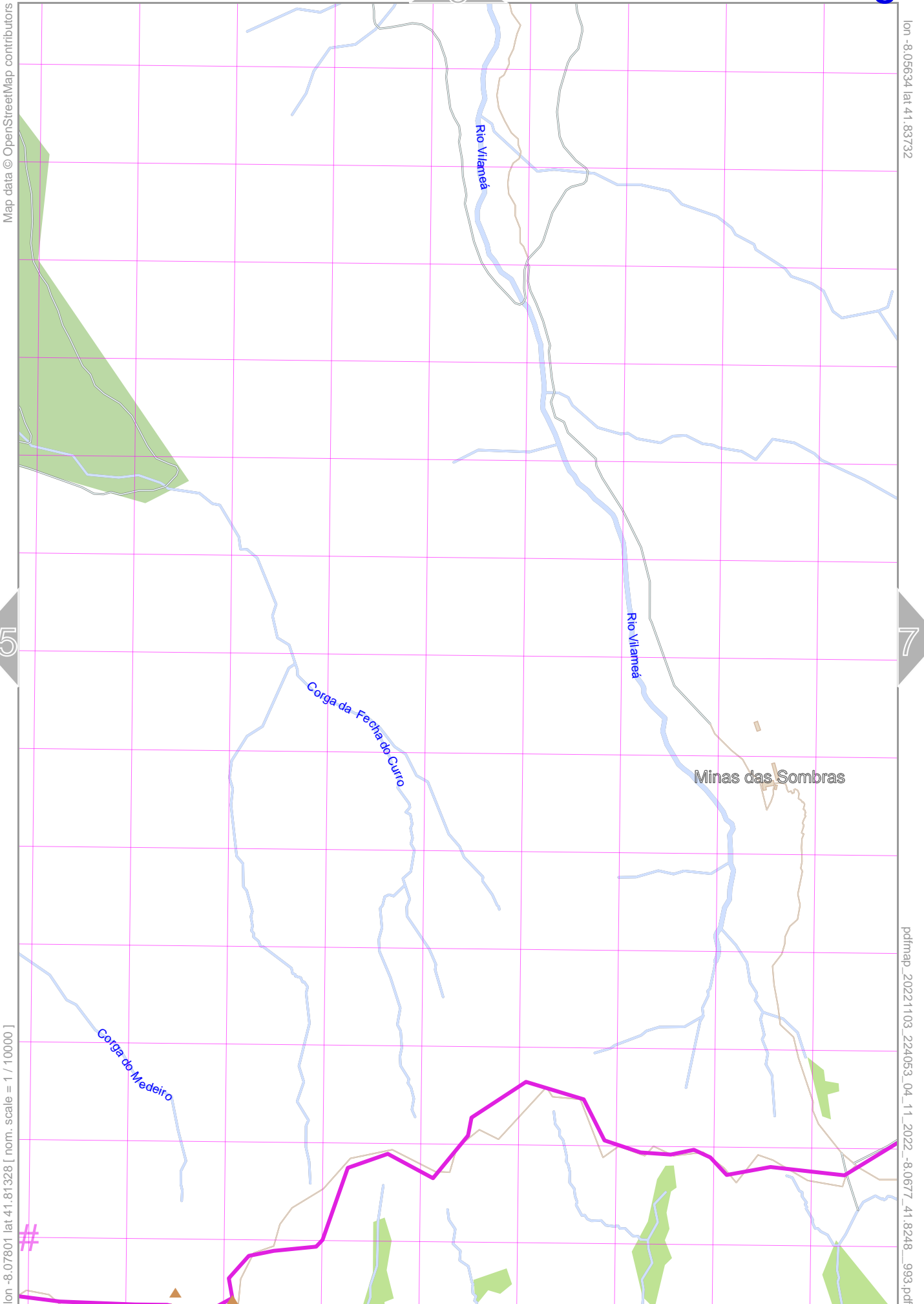
pdfmap_20221103_224053_04_11_2022_-8.0677_41.8248_993.pdf

UTM: 29 T easting 578.40 km northing 4632.20 km UTM-Grid-width = 200m



lon -8.09847 lat 41.81328 [nom. scale = 1 / 10000]

UTM: 29 T easting 575.00 km northing 4629.60 km
UTM-Grid-width = 200m



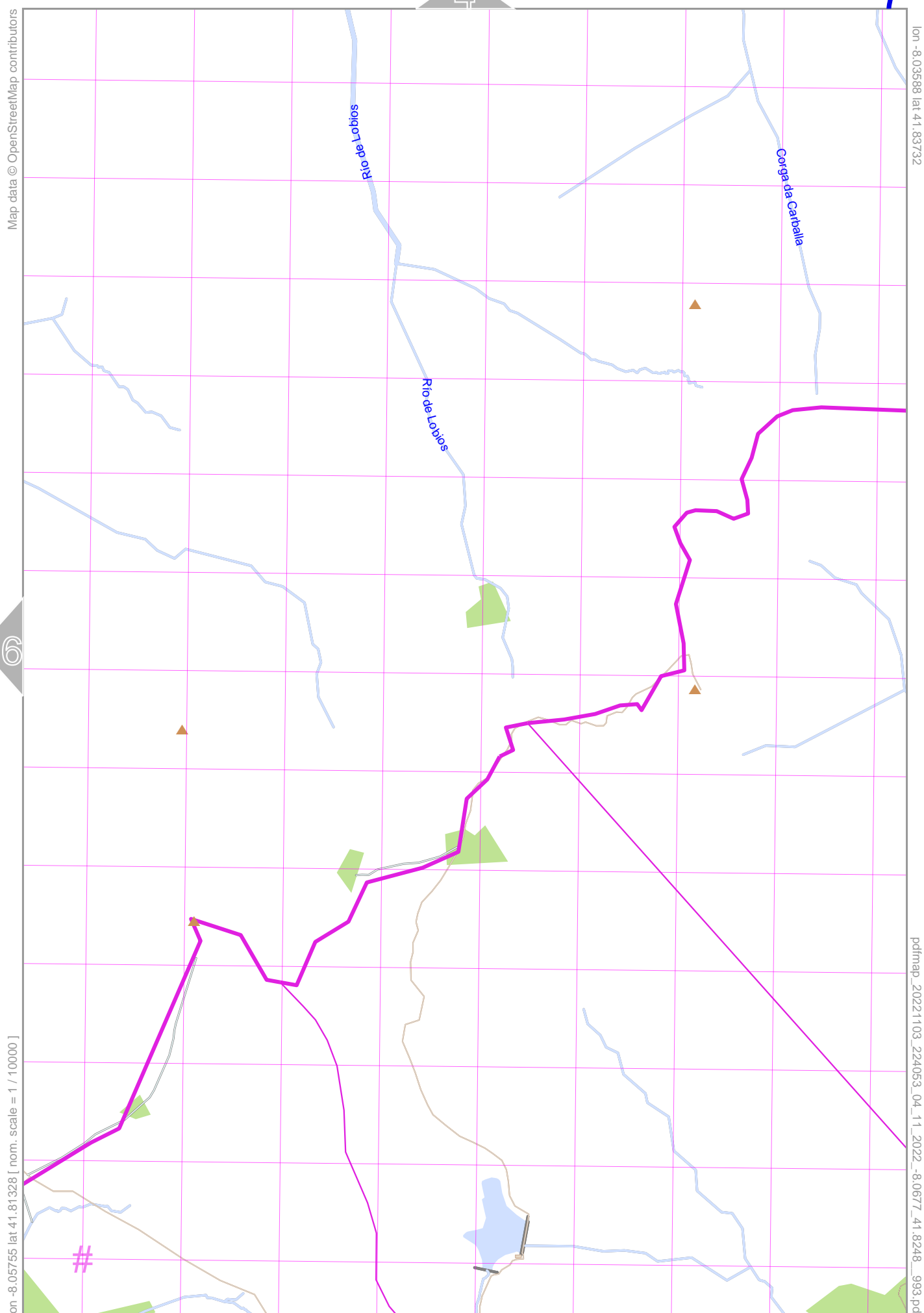
lon -8.07801 lat 41.81328 [nom. scale = 1 / 10000]

UTM: 29 T easting 576.60 km northing 4629.60 km
UTM-Grid-width = 200m

04-11-2022

4

7



Map data © OpenStreetMap contributors

lon -8.03588 lat 41.83732

[lon -8.05755 lat 41.81328 [norm. scale = 1 / 10000

pdfmap_20221103_224053_04_11_2022_-8.0677_41.8248_993.pdf

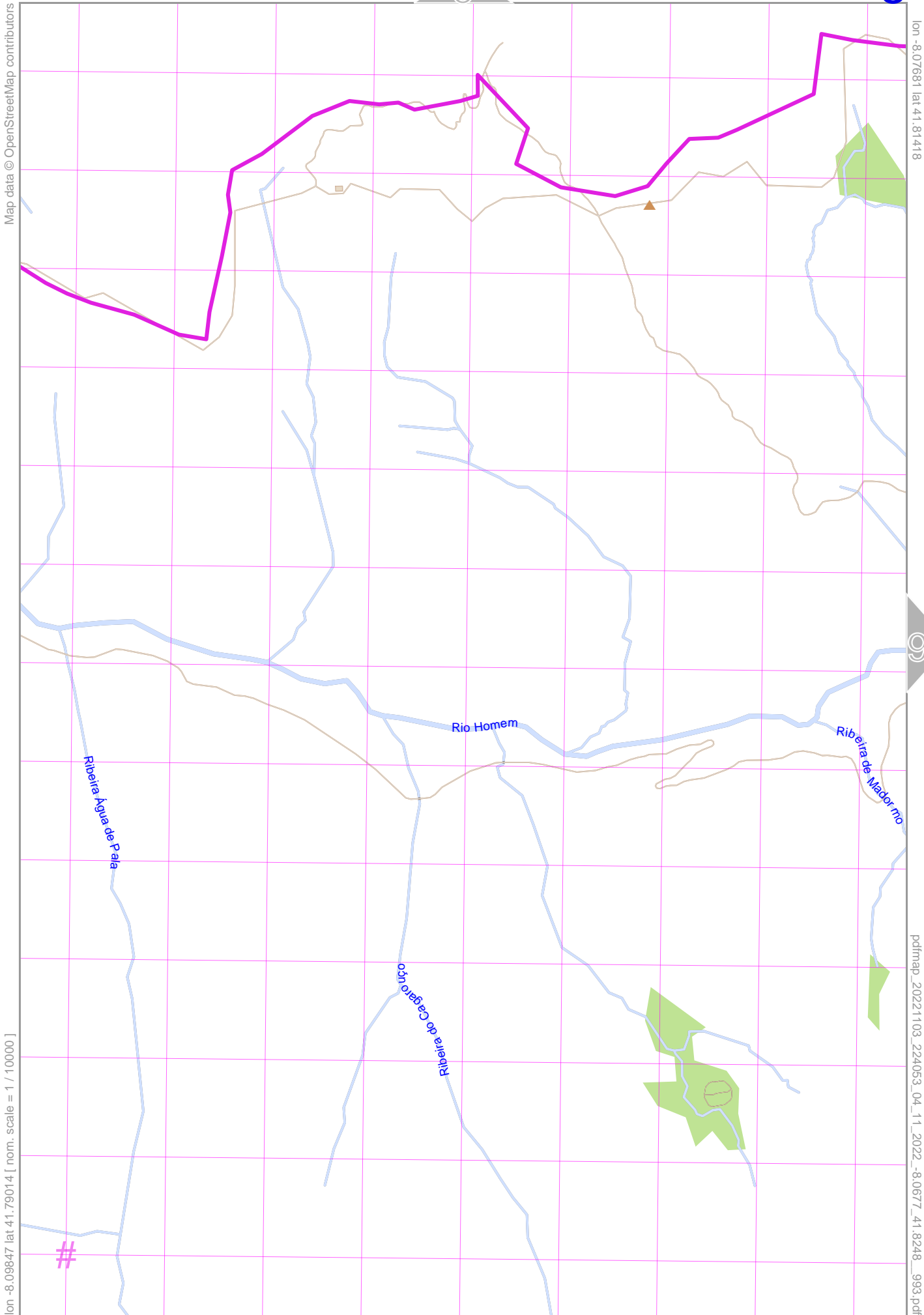
UTM: 29 T easting 578.40 km northing 4629.60 km
UTM-Grid-width = 200m

10

04-11-2022

5

8



Map data © OpenStreetMap contributors

lon -8,07681 lat 41,81418

[lon -8,09847 lat 41,79014 [nom. scale = 1 / 10000]

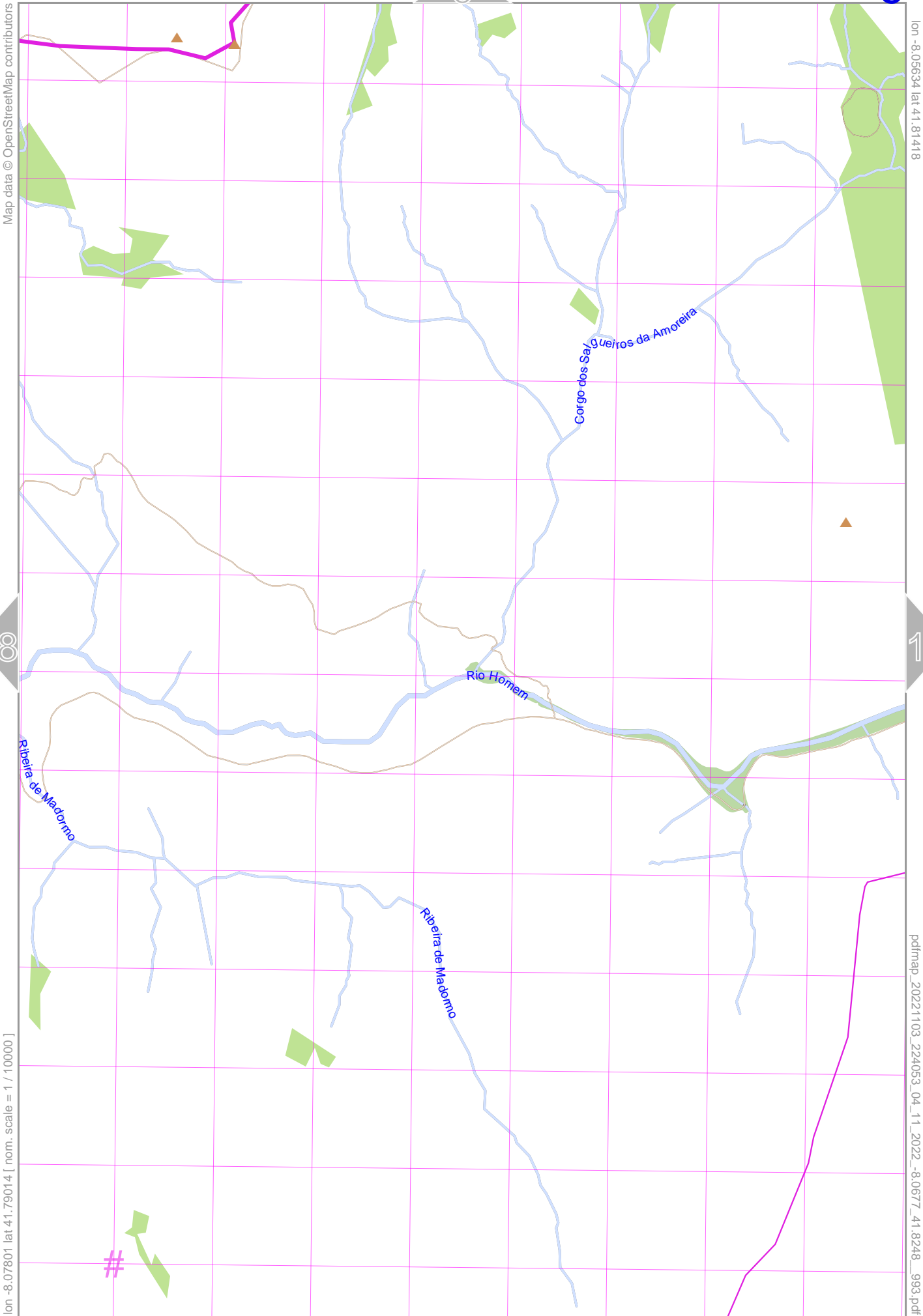
pdfmap_20221103_224053_04_11_2022_-8,0677_41,8248_993.pdf

UTM: 29 T easting 575.00 km northing 4627.00 km
UTM-Grid-width = 200m

04-11-2022

6

9



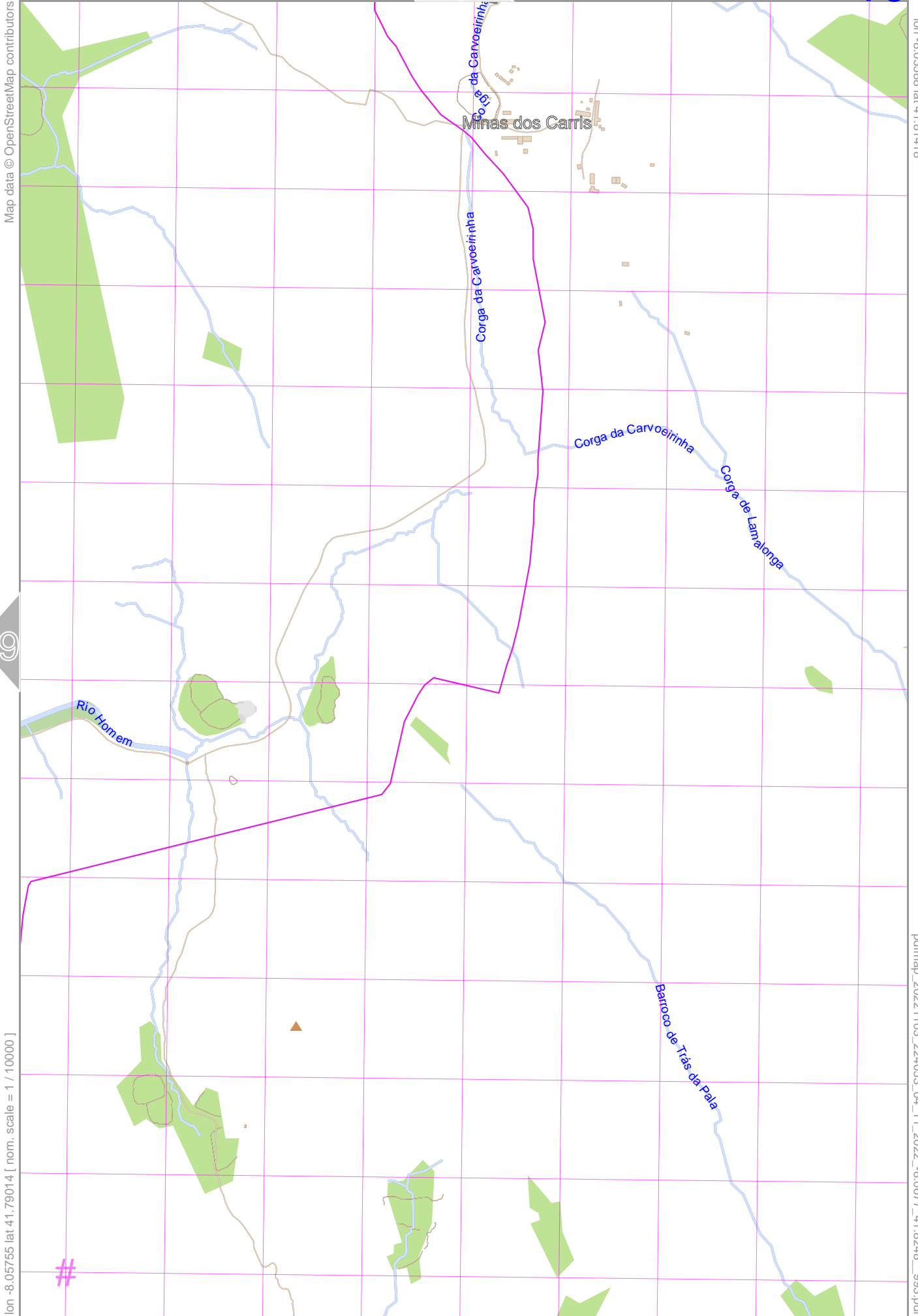
Map data © OpenStreetMap contributors

lon -8,05634 lat 41,81418

[lon -8,07801 lat 41,79014 [nom. scale = 1 / 10000

pdfmap_20221103_224053_04_11_2022_-8,0677_41,8248_993.pdf

UTM: 29 T easting 576.80 km northing 4627.00 km
UTM-Grid-width = 200m



Map data © OpenStreetMap contributors

lon -8.03588 lat 41.81418

[lon -8.05755 lat 41.79014 | nom. scale = 1 / 10000]

pdfmap_20221103_224053_04_11_2022_-8.0677_41.8248_993.pdf

UTM: 29 T easting 578.40 km northing 4627.00 km
UTM-Grid-width = 200m