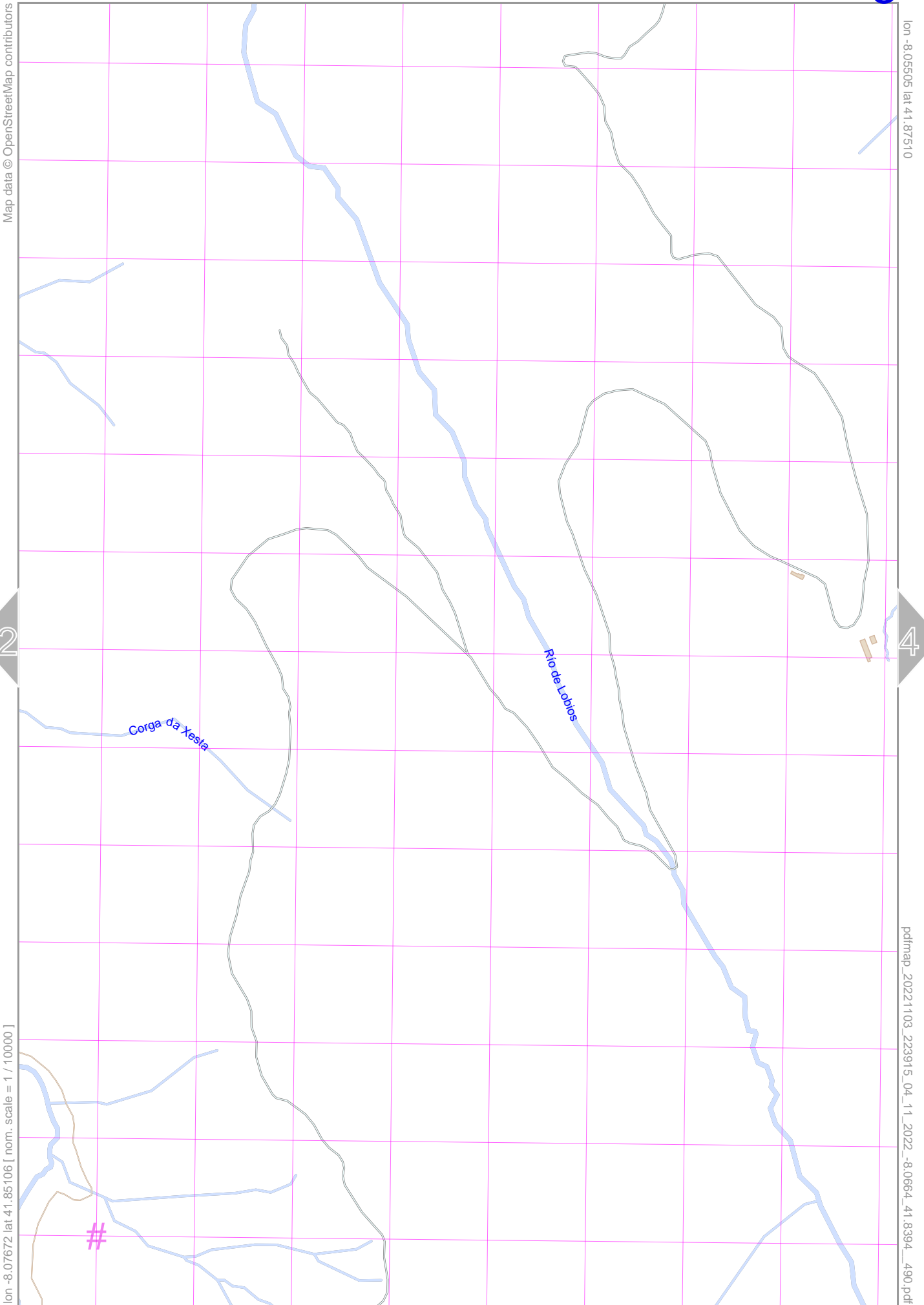


lon -8.09719 lat 41.85106 [nom. scale = 1 / 10000]

lon -8.07552 lat 41.87510

pdfmap_20221103_223915_04_11_2022_-8.0664_41.8394_490.pdf



Map data © OpenStreetMap contributors

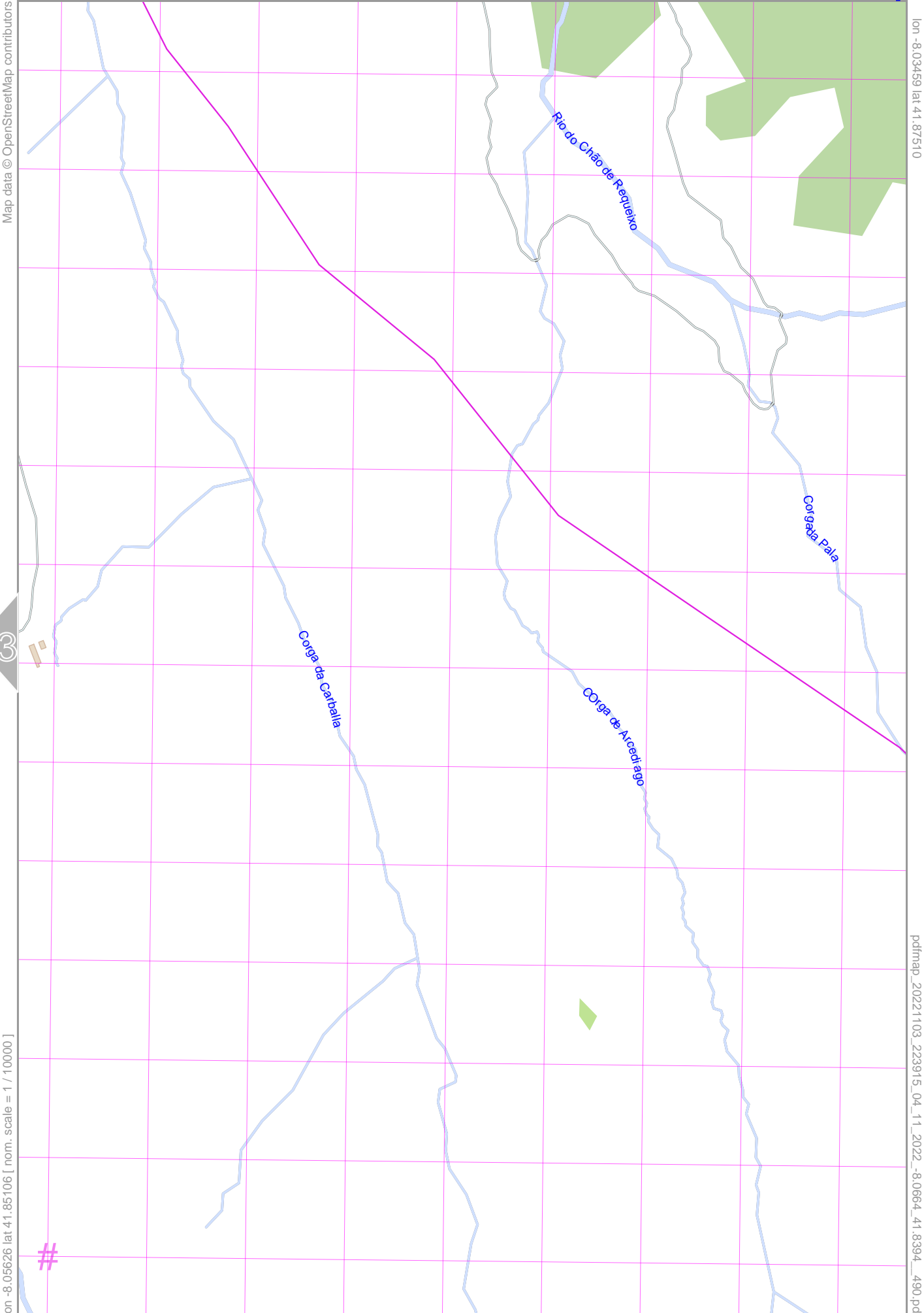
lon -8.05505 lat 41.87510

[lon -8.07672 lat 41.85106 | nom. scale = 1 / 10000]

pdfmap_20221103_223915_04_11_2022_-8.0664_41.8394_490.pdf

UTM: 29 T easting 576.80 km northing 4633.80 km
UTM-Grid-width = 200m

04-11-2022



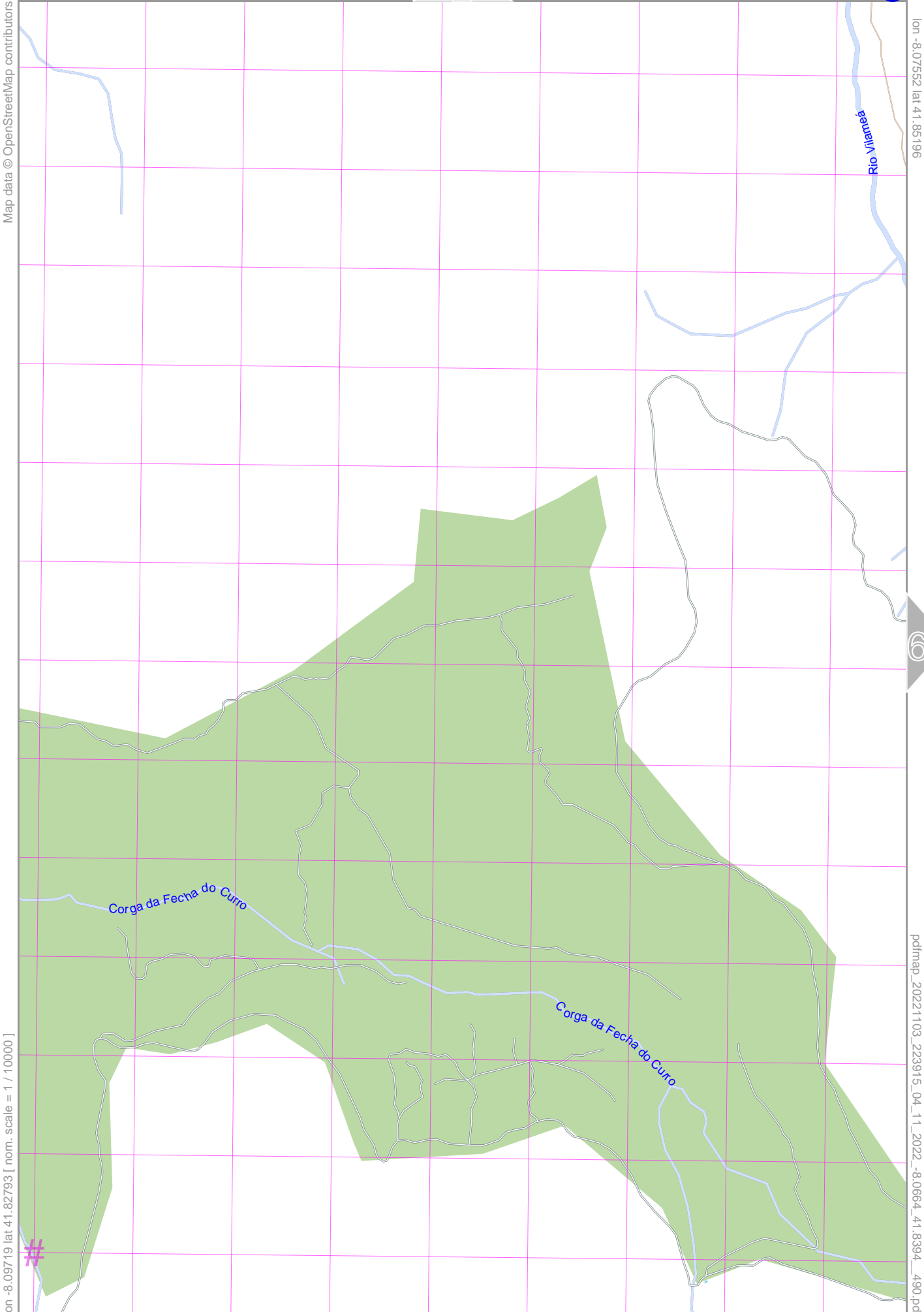
Map data © OpenStreetMap contributors

lon -8,03459 lat 41,87510

[lon -8,05626 lat 41,85106 [norm. scale = 1 / 10000]

pdfmap_20221103_223915_04_11_2022_-8,0664_41,8394_490.pdf

UTM: 29 T easting 578.40 km northing 4633.80 km
UTM-Grid-width = 200m



Map data © OpenStreetMap contributors

lon -8,07552 lat 41,85196

[lon -8,09719 lat 41,82793 [nom. scale = 1 / 10000]

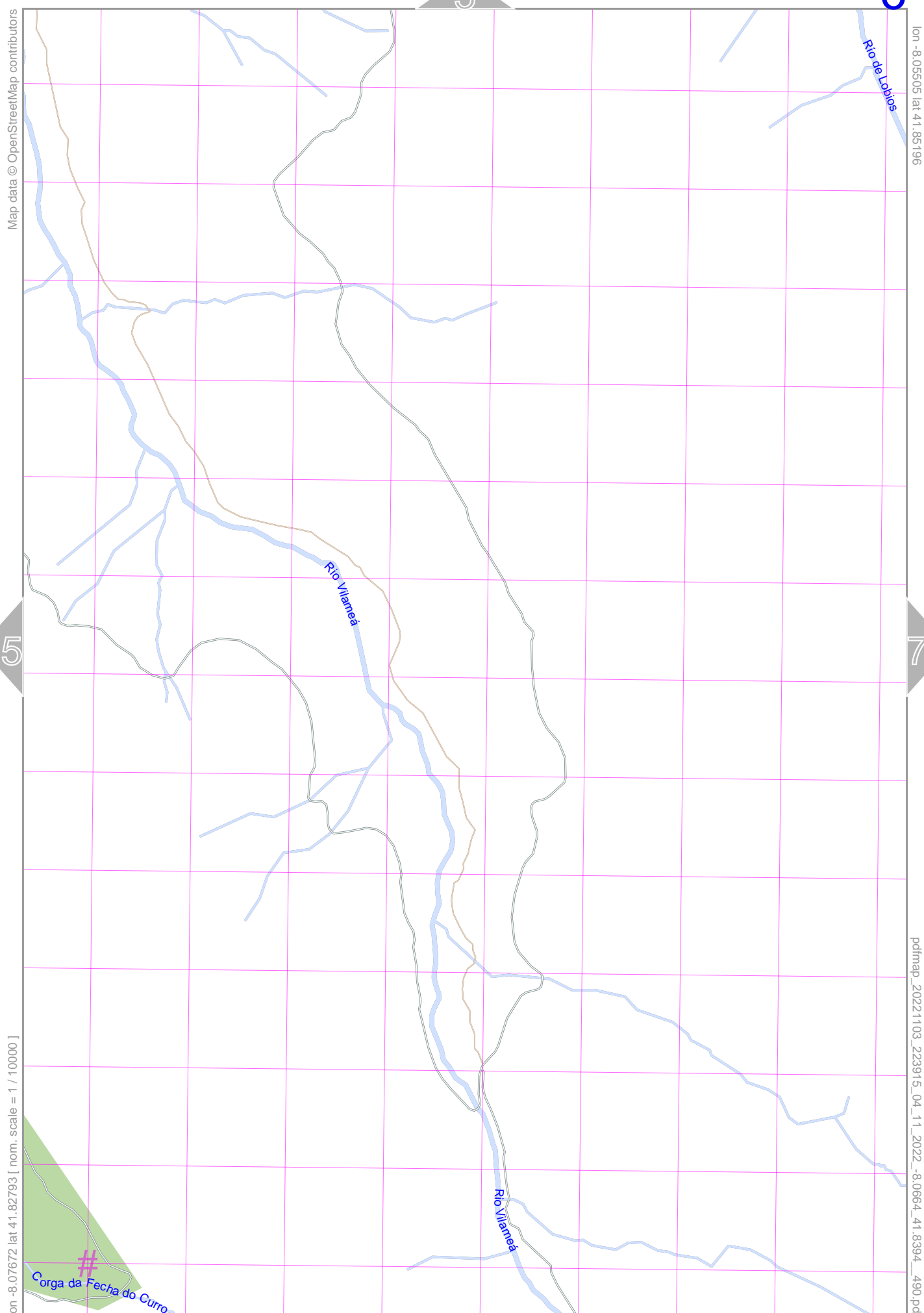
pdfmap_20221103_223915_04_11_2022_-8,0664_41,8394_490.pdf

UTM: 29 T easting 575.00 northing 4631.20 km
UTM-Grid-width = 200m

04-11-2022

3

6



lon -8,05505 lat 41,85196

Map data © OpenStreetMap contributors

5

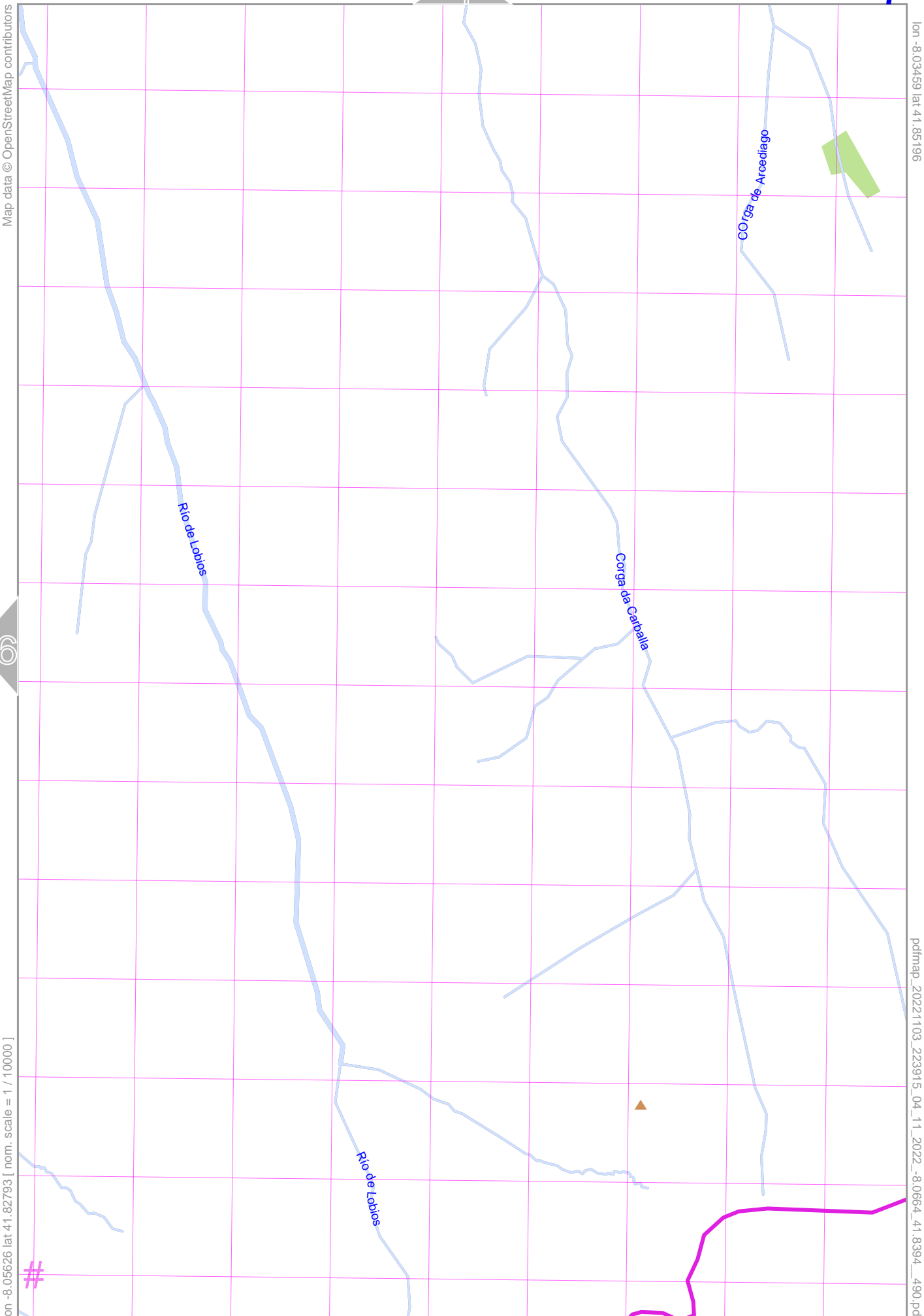
7

[lon -8,07672 lat 41,82793 [nom. scale = 1 / 10000]

pdfmap_20221103_223915_04_11_2022_-8,0664_41,8394_490.pdf

UTM: 29 T easting 576.80 km northing 4631.20 km
UTM-Grid-width = 200m

9



Map data © OpenStreetMap contributors

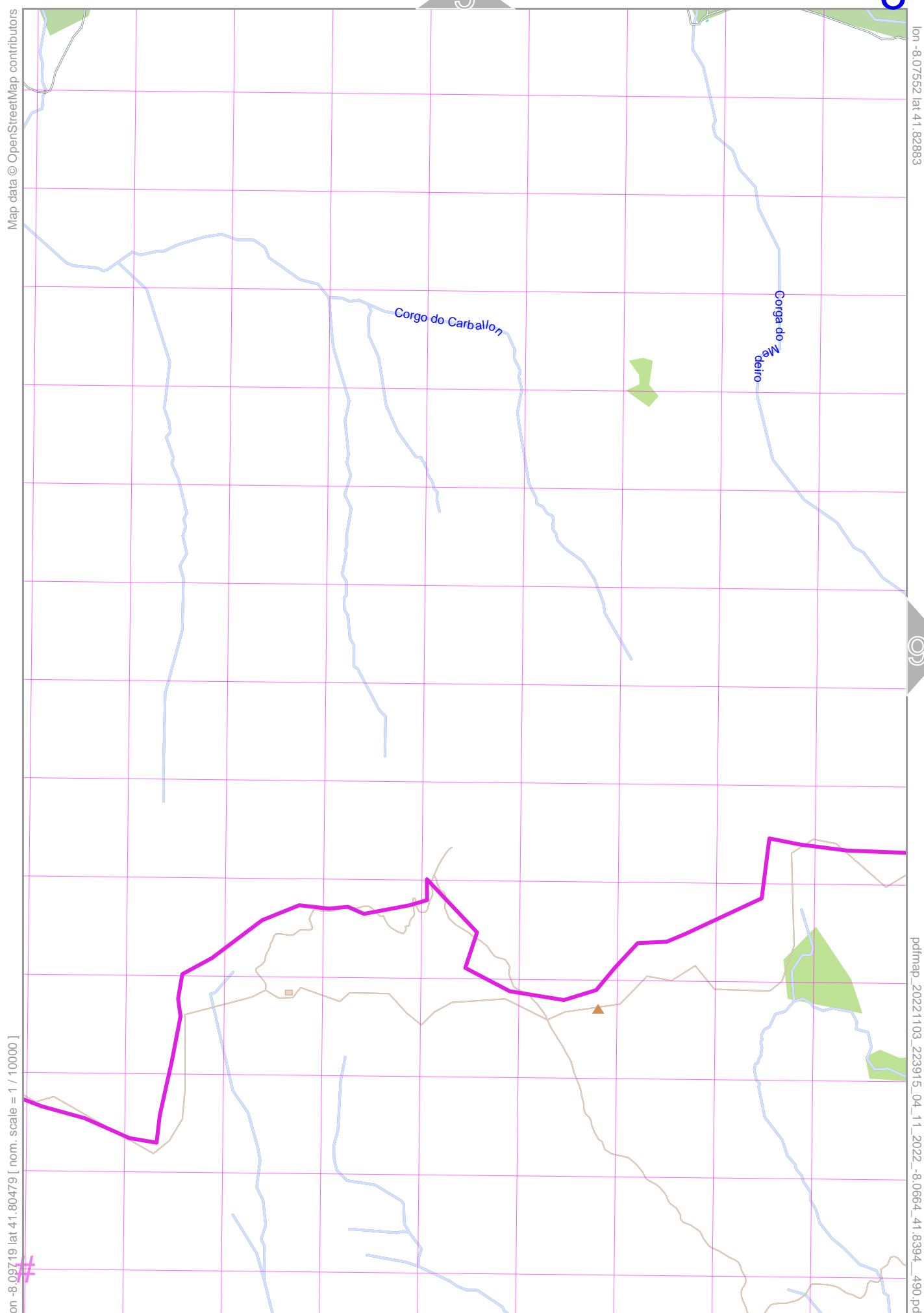
lon -8.03459 lat 41.85196

[lon -8.05626 lat 41.82793] [norm. scale = 1 / 10000]

pdfmap_20221103_223915_04_11_2022_-8.0664_41.8394_490.pdf

#

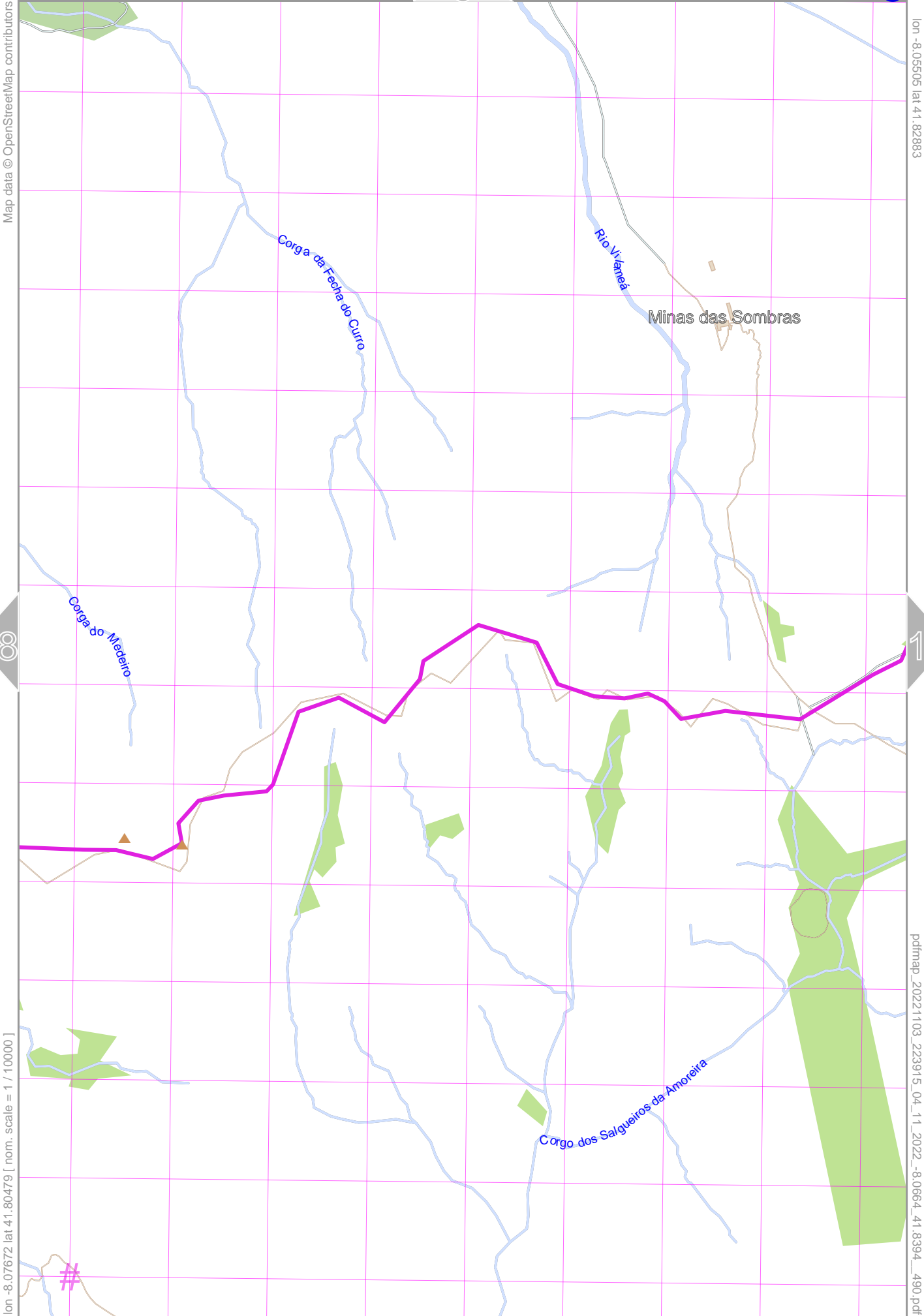
UTM: 29 T easting 578.40 km northing 4631.20 km
UTM-Grid-width = 200m



04-11-2022

6

9



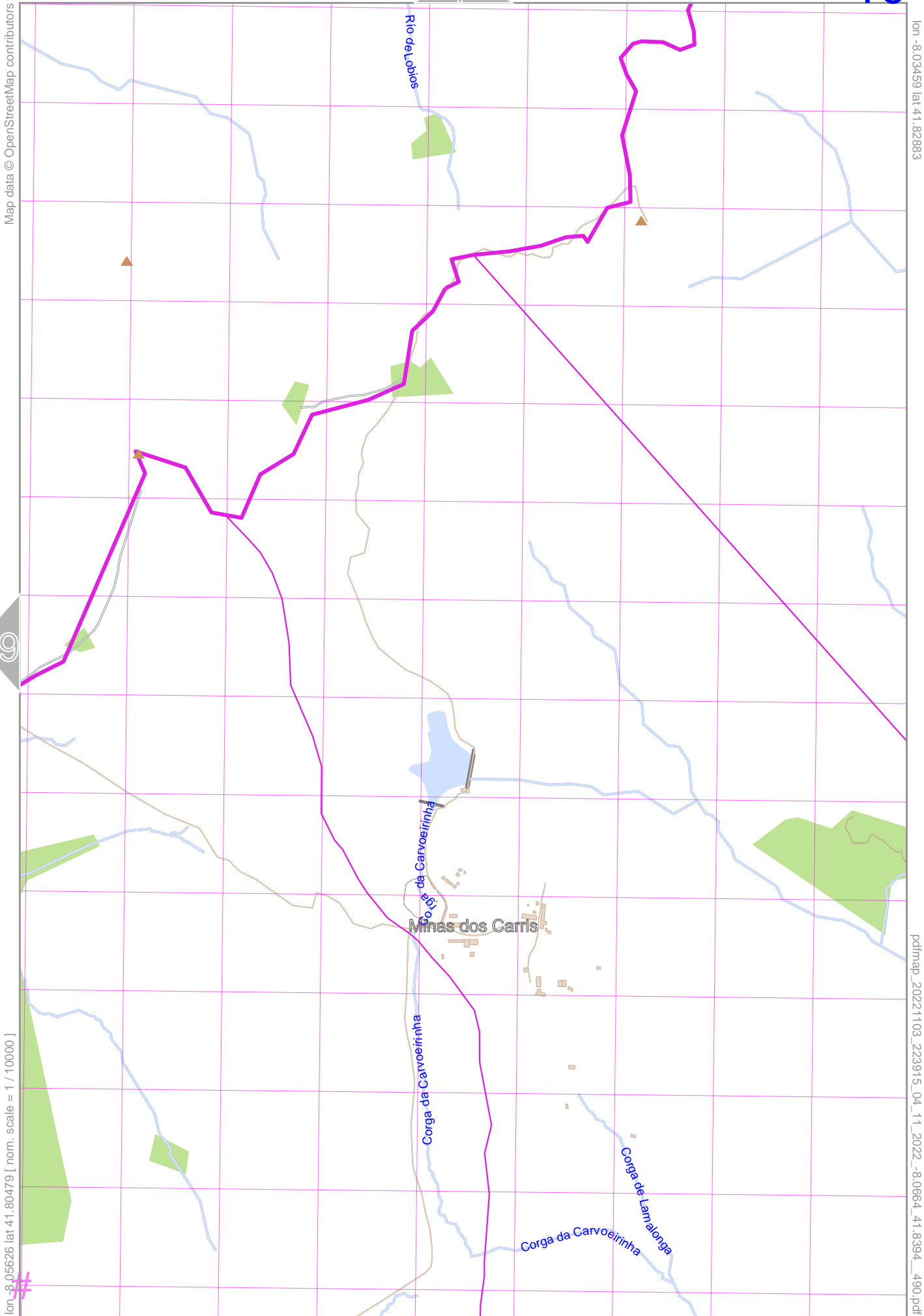
Map data © OpenStreetMap contributors

lon -8.05505 lat 41.82883

lon -8.07672 lat 41.80479 [nom. scale = 1 / 10000]

pdfmap_20221103_223915_04_11_2022_-8.0664_41.8394_490.pdf

UTM: 29 T easting 576.80 km northing 4628.60 km
UTM-Grid-width = 200m



Map data © OpenStreetMap contributors

lon -8,03459 lat 41,82883

lon -8,05626 lat 41,80479 [nom. scale = 1 / 10000]

pdfmap_20221103_223915_04_11_2022_-8,0664_41,8394_490.pdf

UTM: 29 T easting 578.40 km northing 4628.60 km
UTM-Grid-width = 200m