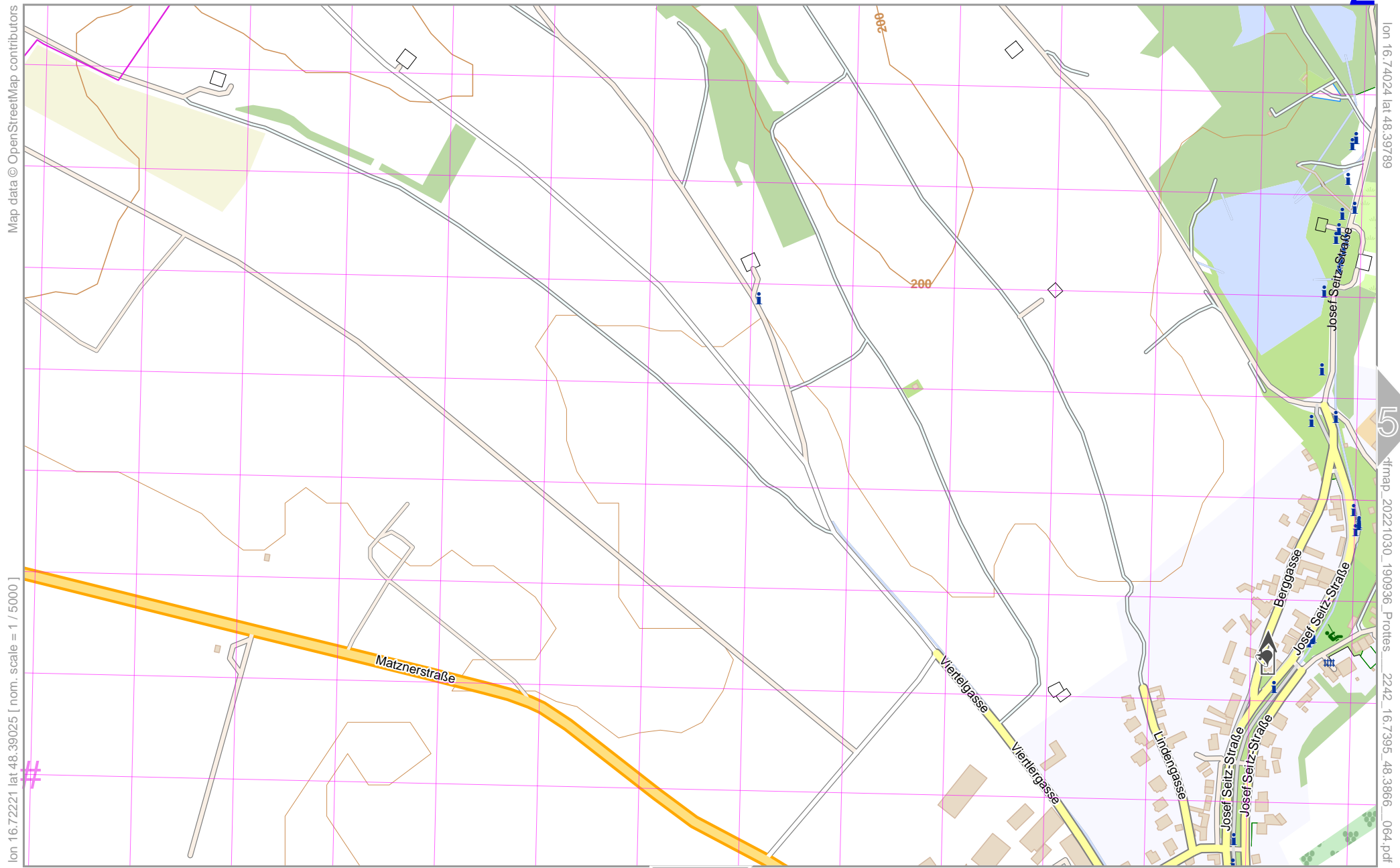


Prottes | 2242

2



Map data © OpenStreetMap contributors

lon 16.72221 lat 48.39025 [nom. scale = 1 / 5000]

lon 16.74024 lat 48.39789
-lmap_20221030_190936_Prottes_2242_16.7395_48.3866_064.pdf

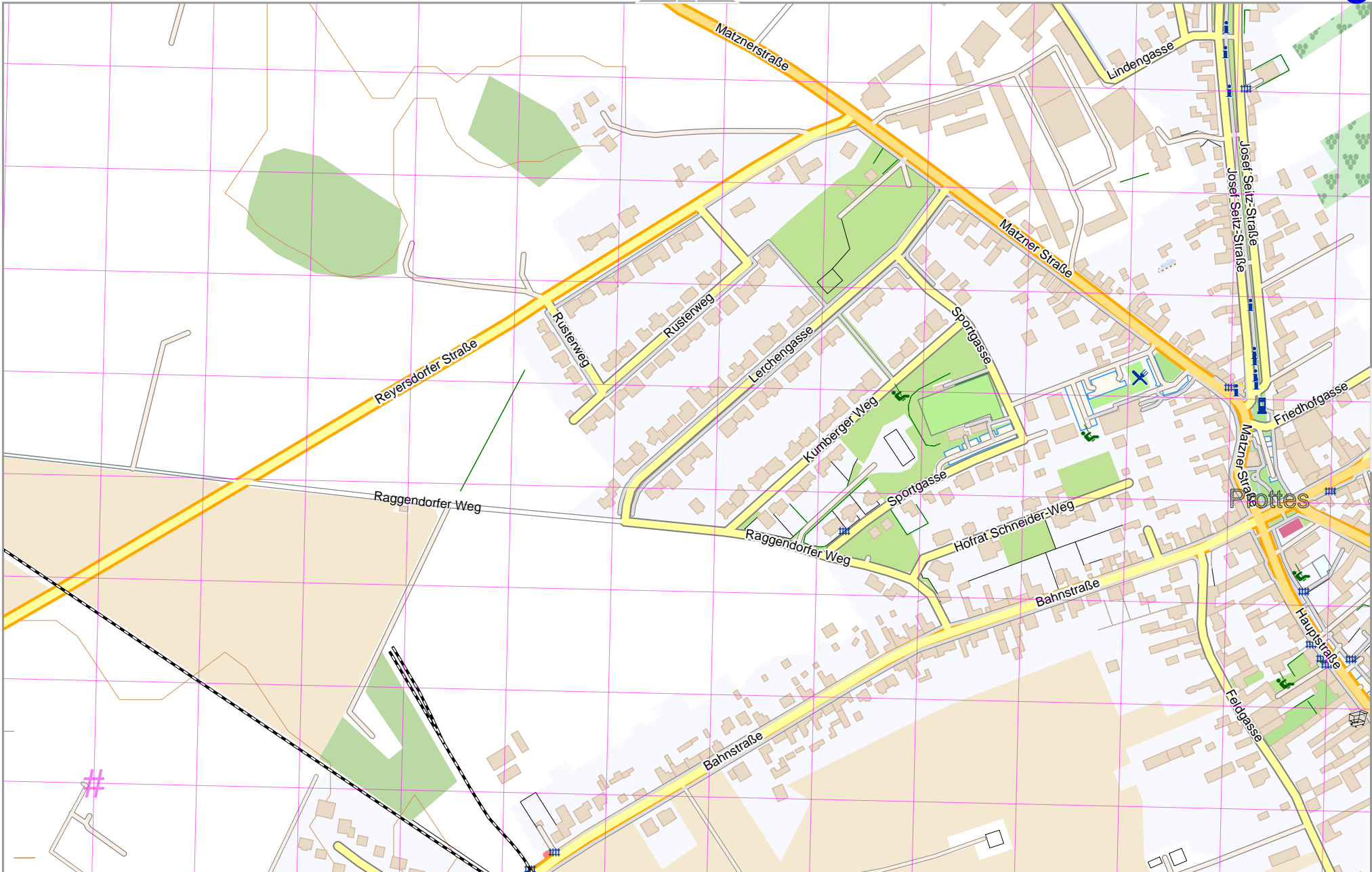
UTM: 33 U easting 627.50 km northing 5361.20 km
UTM-Grid-width = 100m
Contour interval = 20m

3

Prottes | 2242

Map data © OpenStreetMap contributors

lon 16.72221 lat 48.38306 [nom. scale = 1 / 5000]



lon 16.74024 lat 48.39070

© milvusmap 2022 1030_190936_Prottes_2242_16.7395_48.3866_064.pdf

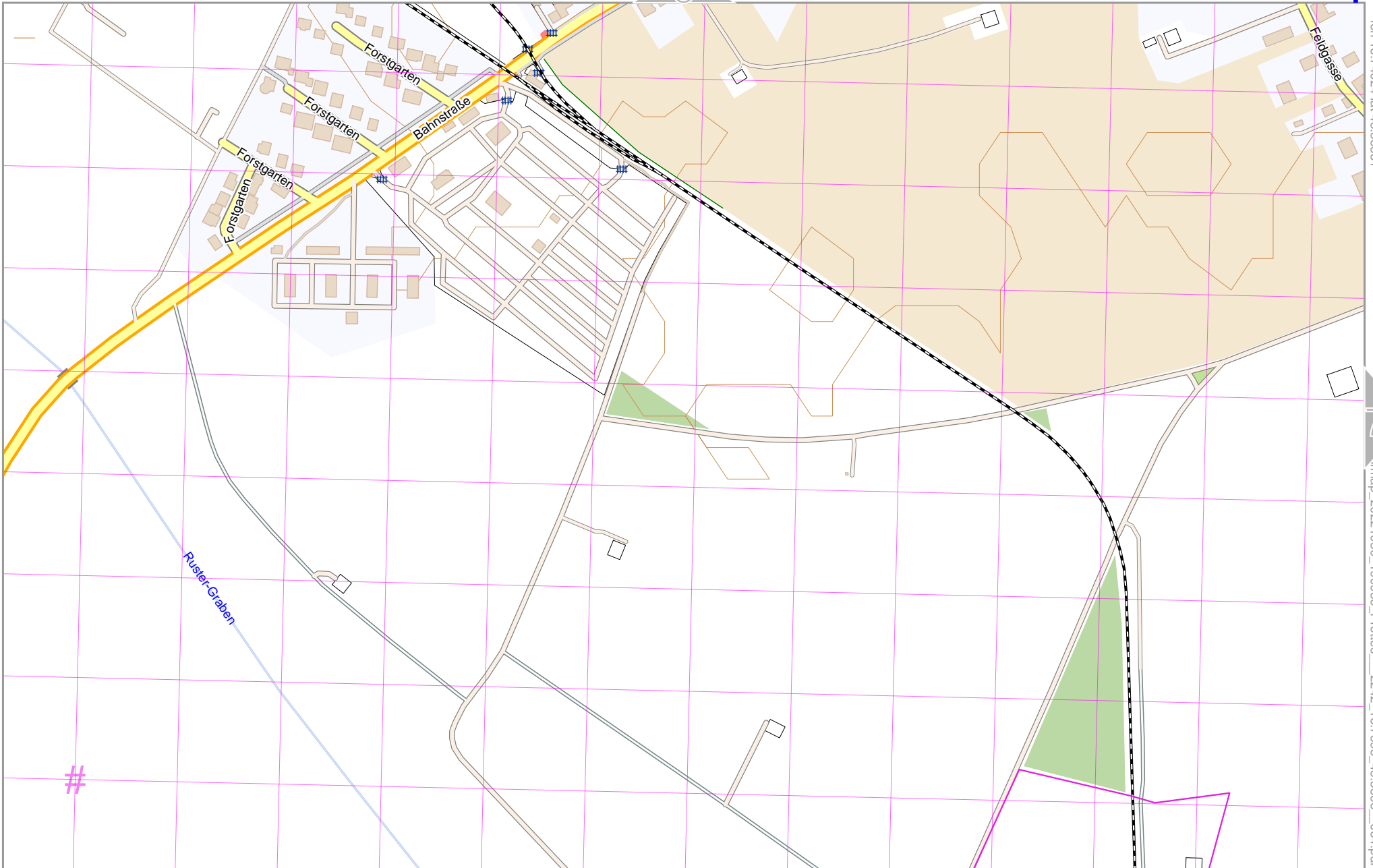
UTM: 33 U easting 627.60 km northing 5360.40 km

UTM-Grid-width = 100m
Contour interval = 20m

Prottes | 2242

Map data © OpenStreetMap contributors

lon 16.72221 lat 48.37586 [nom. scale = 1 / 5000]



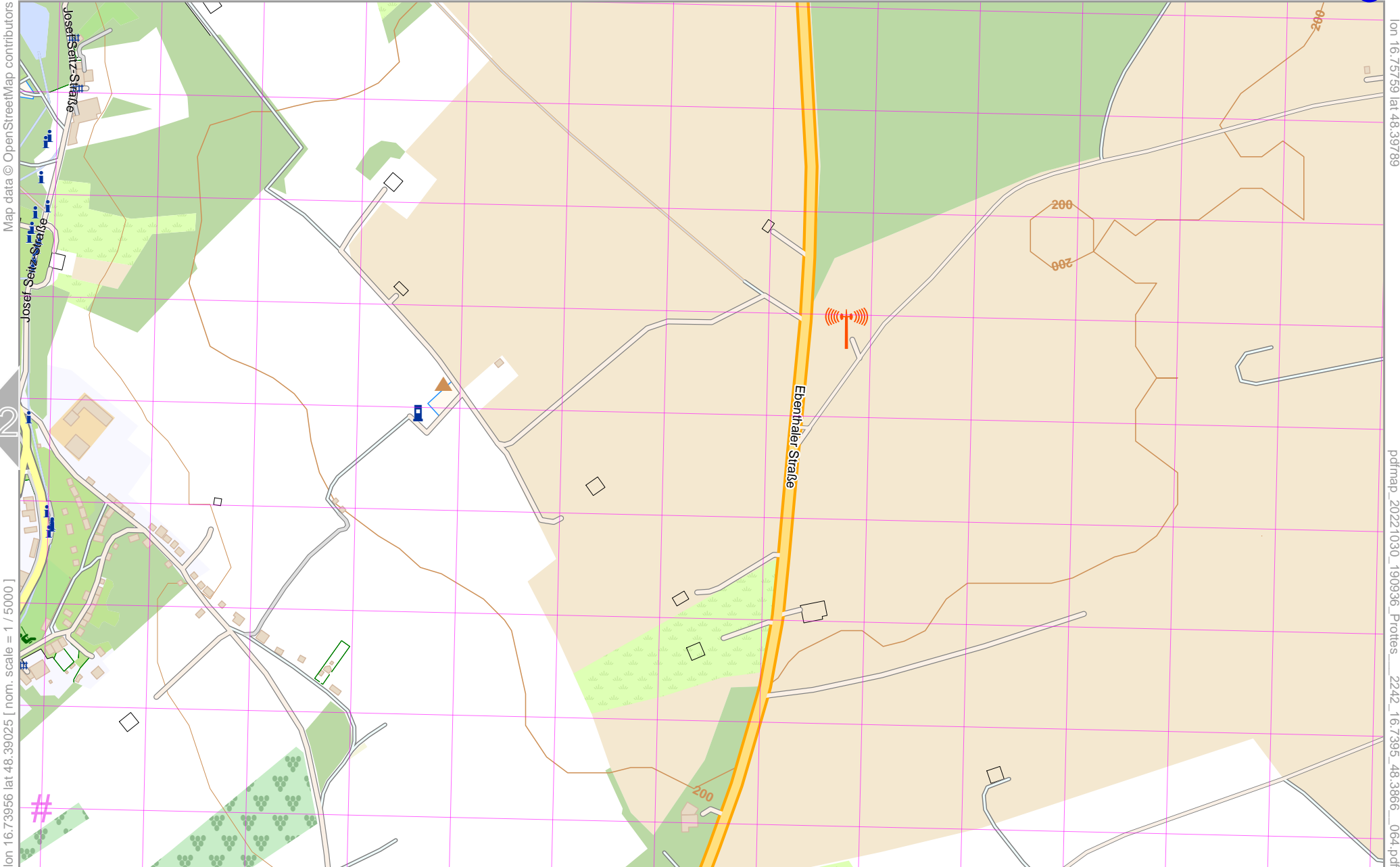
lon 16.74024 lat 48.38351

!map_20221030_190936_Prottes_2242_16.7395_48.3866_064.pdf

UTM: 33 U easting 627.60 km northing 5359.60 km
 UTM-Grid-width = 100m
 Contour interval = 20m

Prottes | 2242

5



Map data © OpenStreetMap contributors

lon 16.73956 lat 48.39025 [nom. scale = 1 / 5000]

lon 16.75759 lat 48.39789

pdfmap_20221030_190936_Prottes_2242_16.7395_48.3866_064.pdf

UTM: 33 U easting 628.80 km northing 5361.20 km
 UTM-Grid-width = 100m
 Contour interval = 20m

2

6

Prottes | 2242



Map data © OpenStreetMap contributors

lon 16.73956 lat 48.38306 [nom. scale = 1 / 5000]

lon 16.75759 lat 48.39070

pdfmap_20221030_190936_Prottes_2242_16.7395_48.3866_064.pdf

5

6

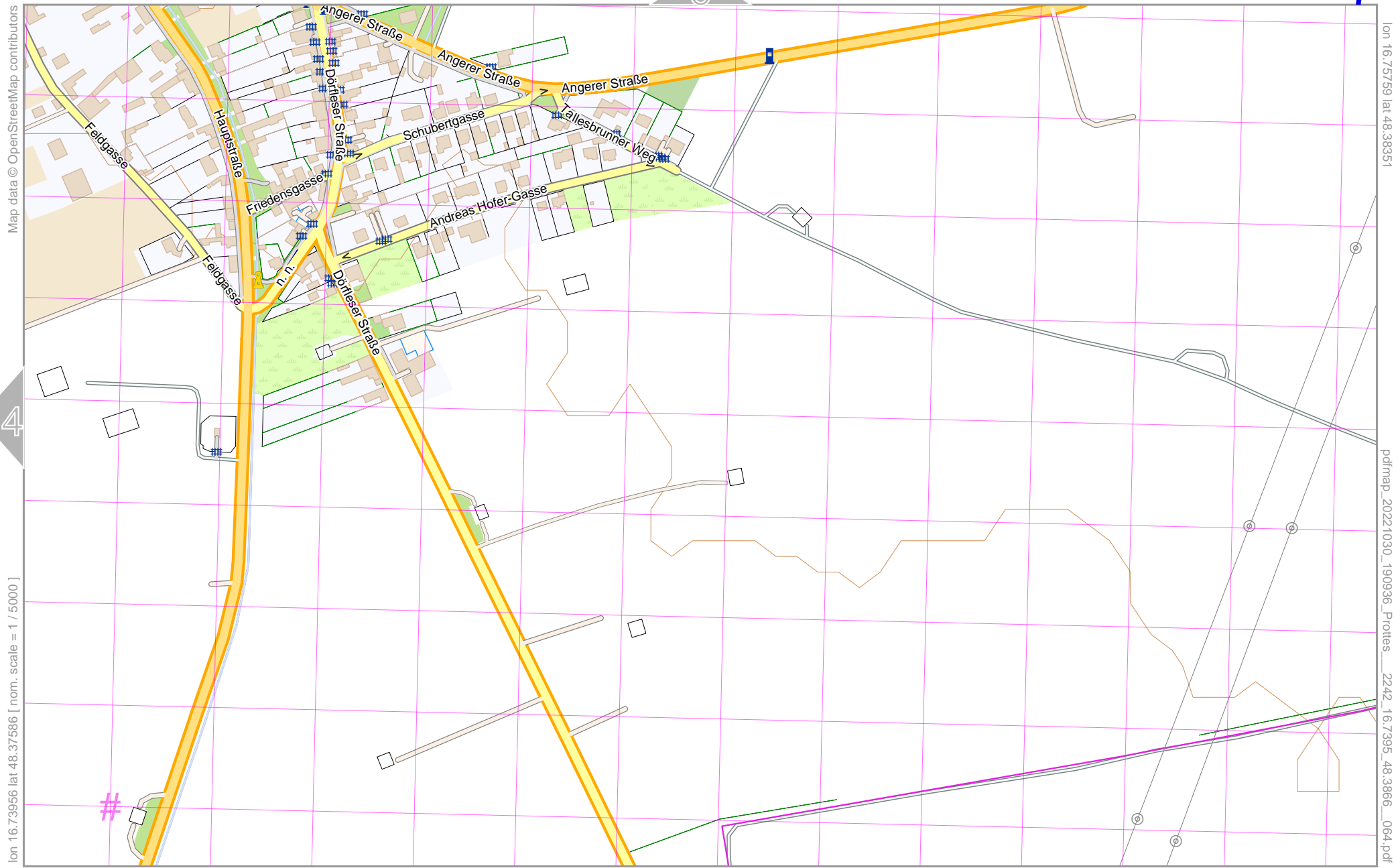
7

UTM: 33 U easting 628.80 km northing 5360.40 km
 UTM-Grid-width = 100m
 Contour interval = 20m

Prottes | 2242

7

6



Map data © OpenStreetMap contributors

lon 16.75759 lat 48.38351

pdfmap_20221030_190936_Prottes_2242_16.7395_48.3866_064.pdf

lon 16.73956 lat 48.37586 [nom. scale = 1 / 5000]

UTM: 33 U easting 628.90 km northing 5359.60 km

UTM-Grid-width = 100m
Contour interval = 20m

4