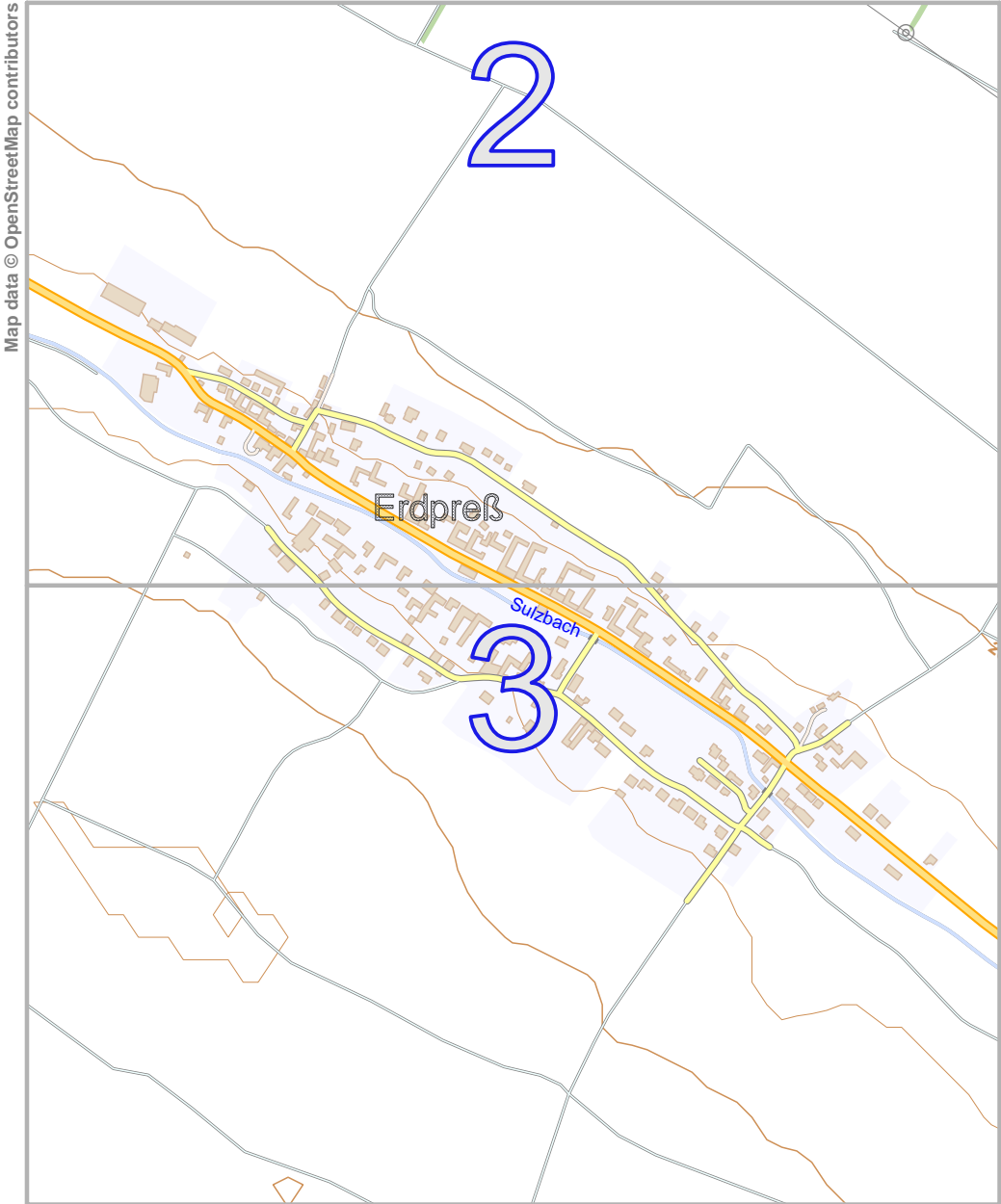


lon 16.72113 lat 48.48473



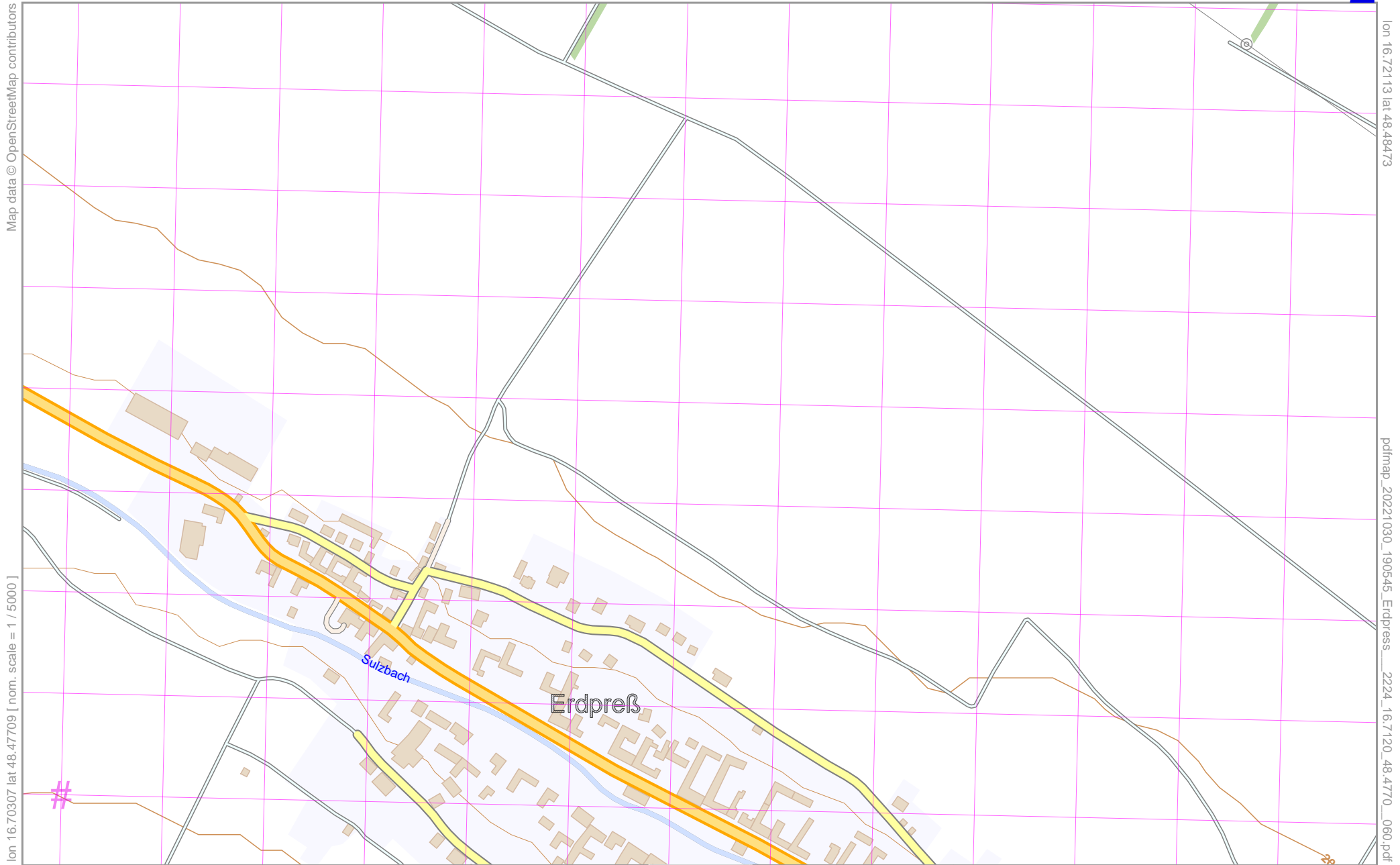
Map data © OpenStreetMap contributors

pdfmap\_20221030\_190545\_Erdpress\_2224\_16.7120\_48.4770\_060.pdf

lon 16.70307 lat 48.46989  
[ nom. scale = 1 / 10000 ]

# Erdpreß | 2224

2



Map data © OpenStreetMap contributors

lon 16.70307 lat 48.47709 [ nom. scale = 1 / 5000 ]

lon 16.72113 lat 48.48473

pdfmap\_20221030\_190545\_Erdpreß\_2224\_16.7120\_48.4770\_060.pdf

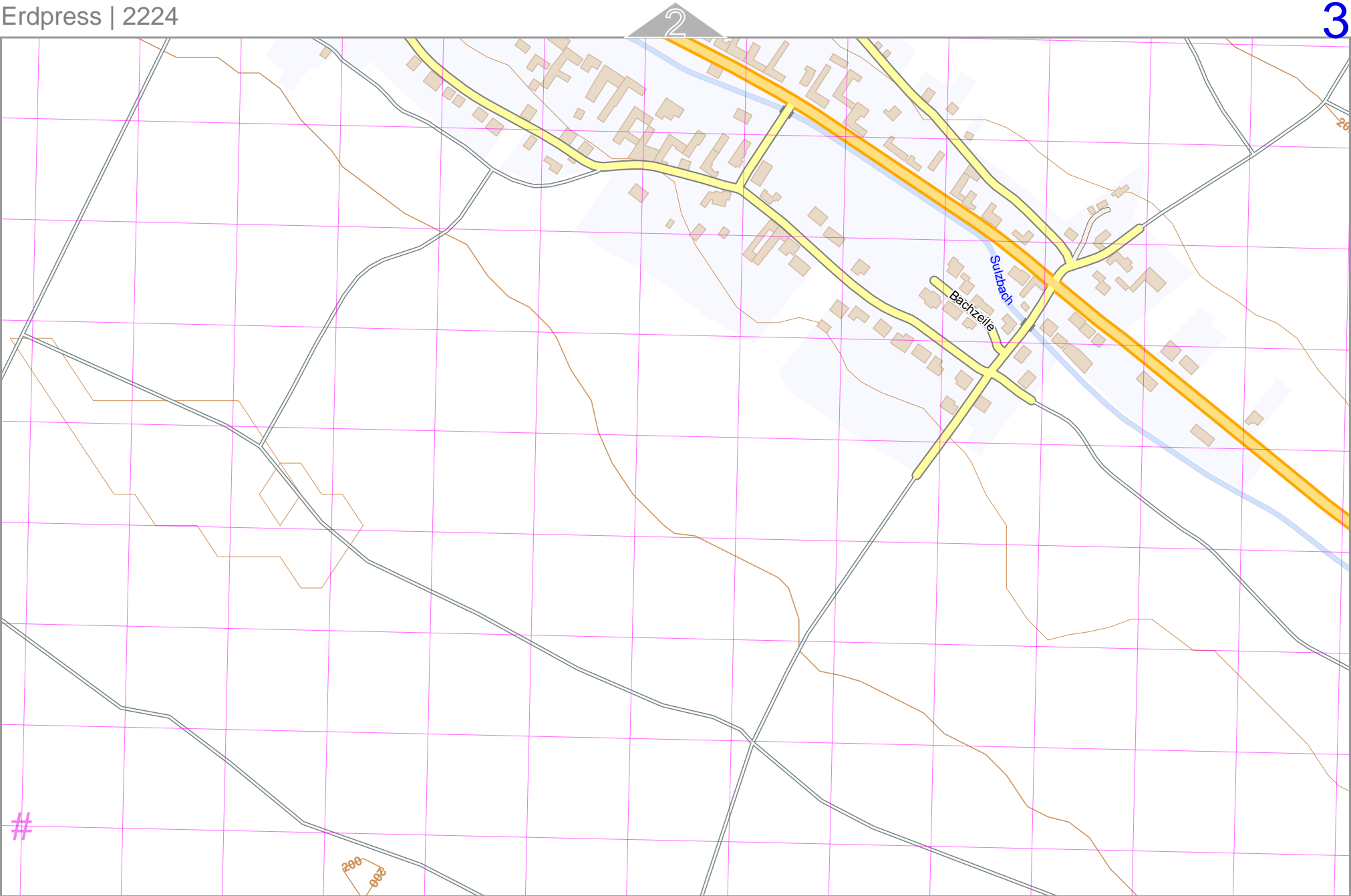
# UTM: 33 U easting 625.90 km northing 5370.80 km  
 UTM-Grid-width = 100m  
 Contour interval = 20m

3

# Erdpress | 2224

Map data © OpenStreetMap contributors

lon 16.70307 lat 48.46989 [ nom. scale = 1 / 5000 ]



lon 16.72113 lat 48.47754

pdfmap\_20221030\_190545\_Erdpress\_2224\_16.7120\_48.4770\_060.pdf

# UTM: 33 U easting 625.90 km northing 5370.00 km  
 UTM-Grid-width = 100m  
 Contour interval = 20m