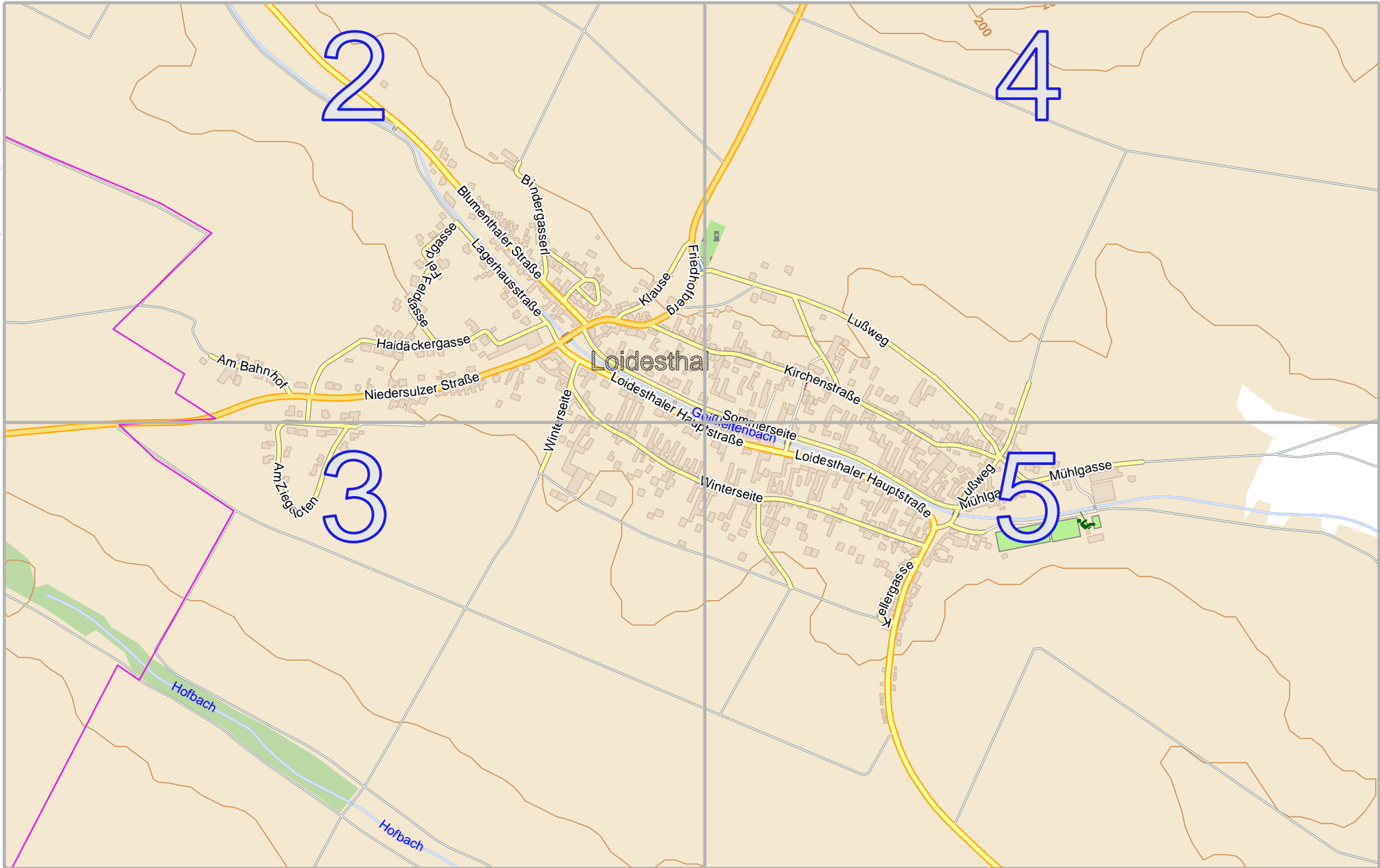


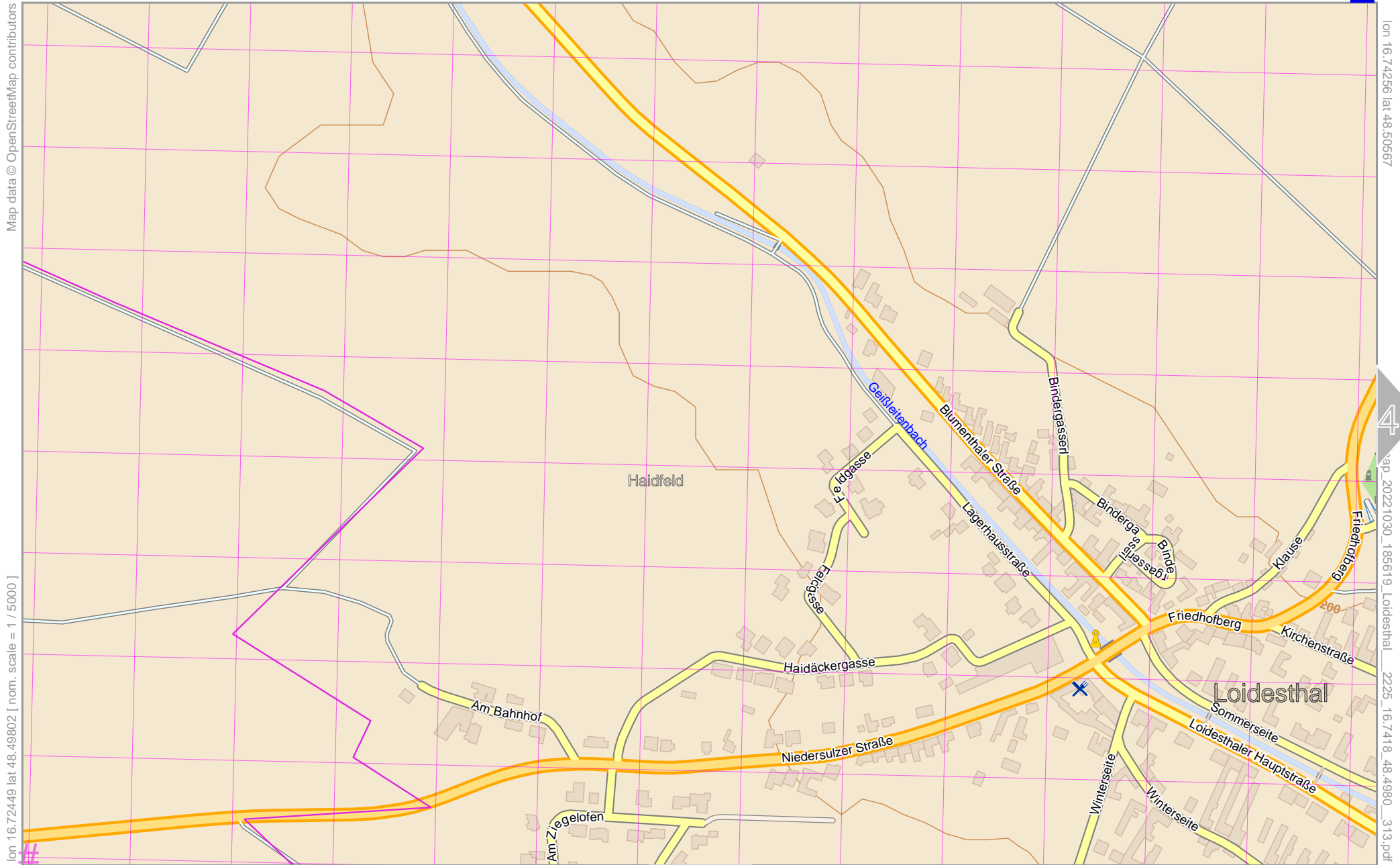
Map data © OpenStreetMap contributors



pdfmap_20221030_185619_Loidesthal_2225_16.7418_48.4980_313.pdf

Loidesthal | 2225

2



Map data © OpenStreetMap contributors

lon 16.72449 lat 48.49802 [nom. scale = 1 / 5000]

lon 16.74256 lat 48.50567
ap. 20221030_185619_Loidesthal_2225_16.7418_48.4980_313.pdf

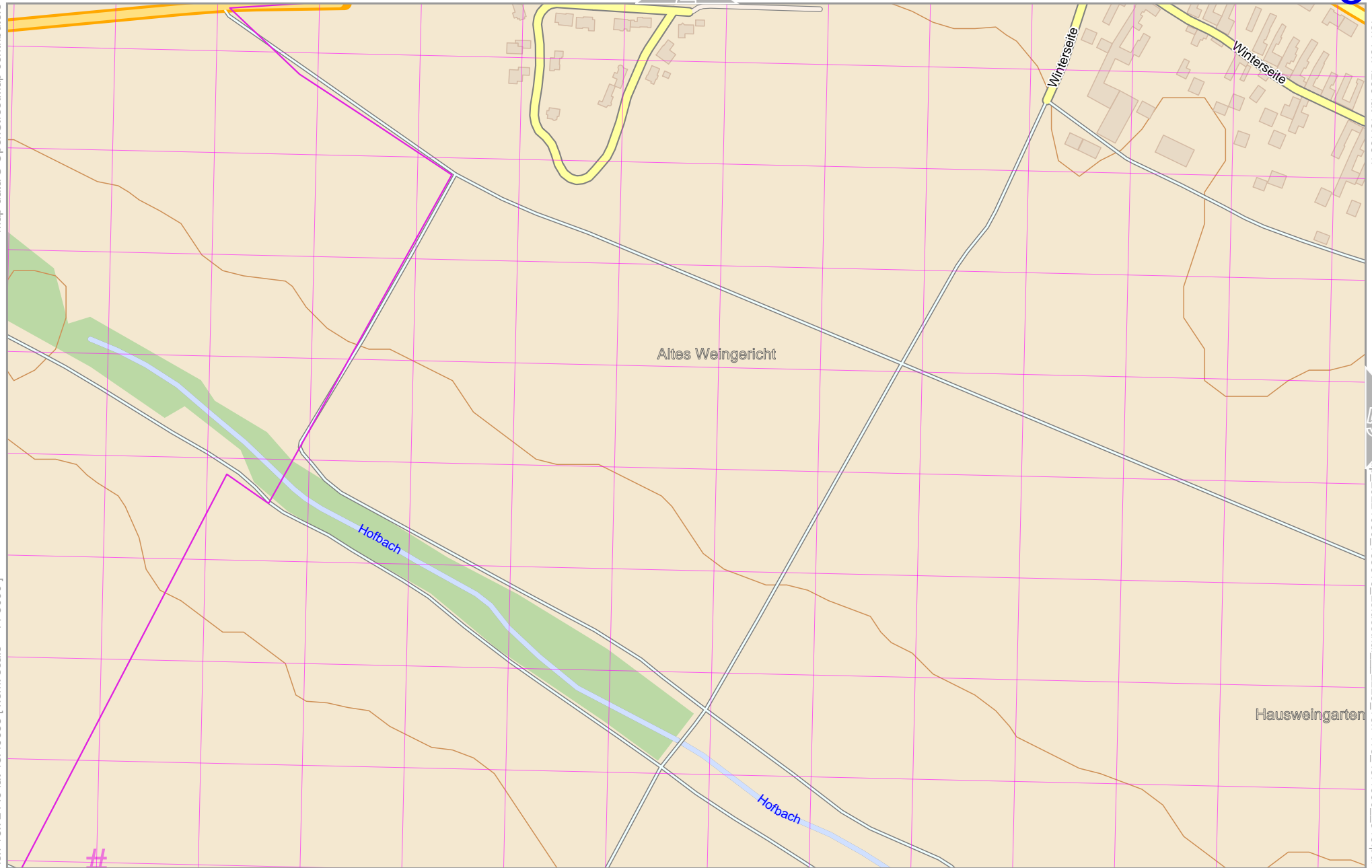
4

3

UTM: 33 U easting 627.40 km northing 5373.10 km
UTM-Grid-width = 100m
Contour interval = 20m

Loidesthal | 2225

Map data © OpenStreetMap contributors
lon 16.72449 lat 48.49083 [nom. scale = 1 / 5000]

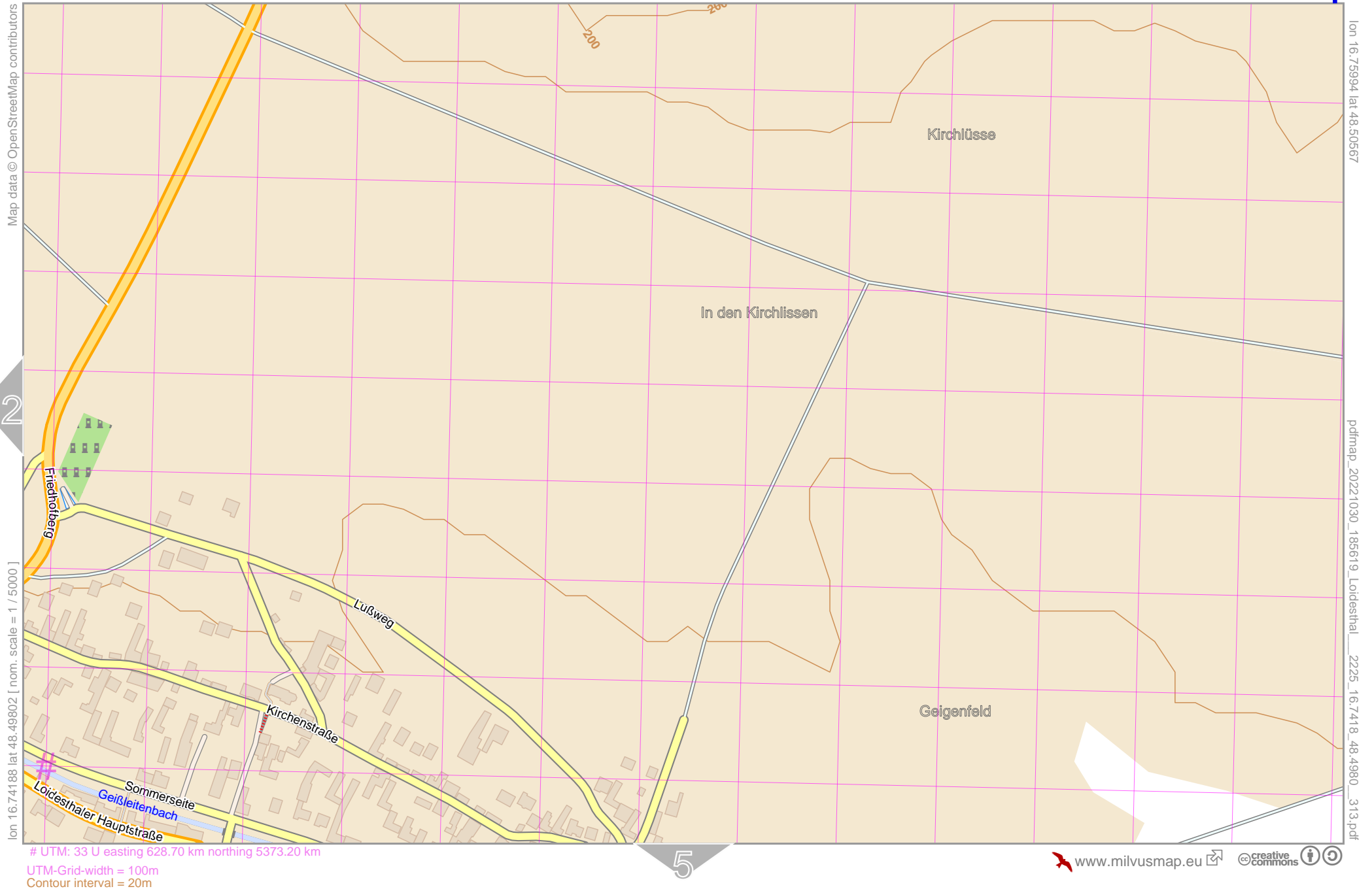


lon 16.74256 lat 48.49847
map: 20221030_185619_Loidesthal_2225_16.7418_48.4980_313.pdf

UTM: 33 U easting 627.50 km northing 5372.30 km
UTM-Grid-width = 100m
Contour interval = 20m

Loidesthal | 2225

4



Loidesthal | 2225



Map data © OpenStreetMap contributors

lon 16.74188 lat 48.49083 [nom. scale = 1 / 5000]

UTM: 33 U easting 628.70 km northing 5372.40 km
UTM-Grid-width = 100m
Contour interval = 20m