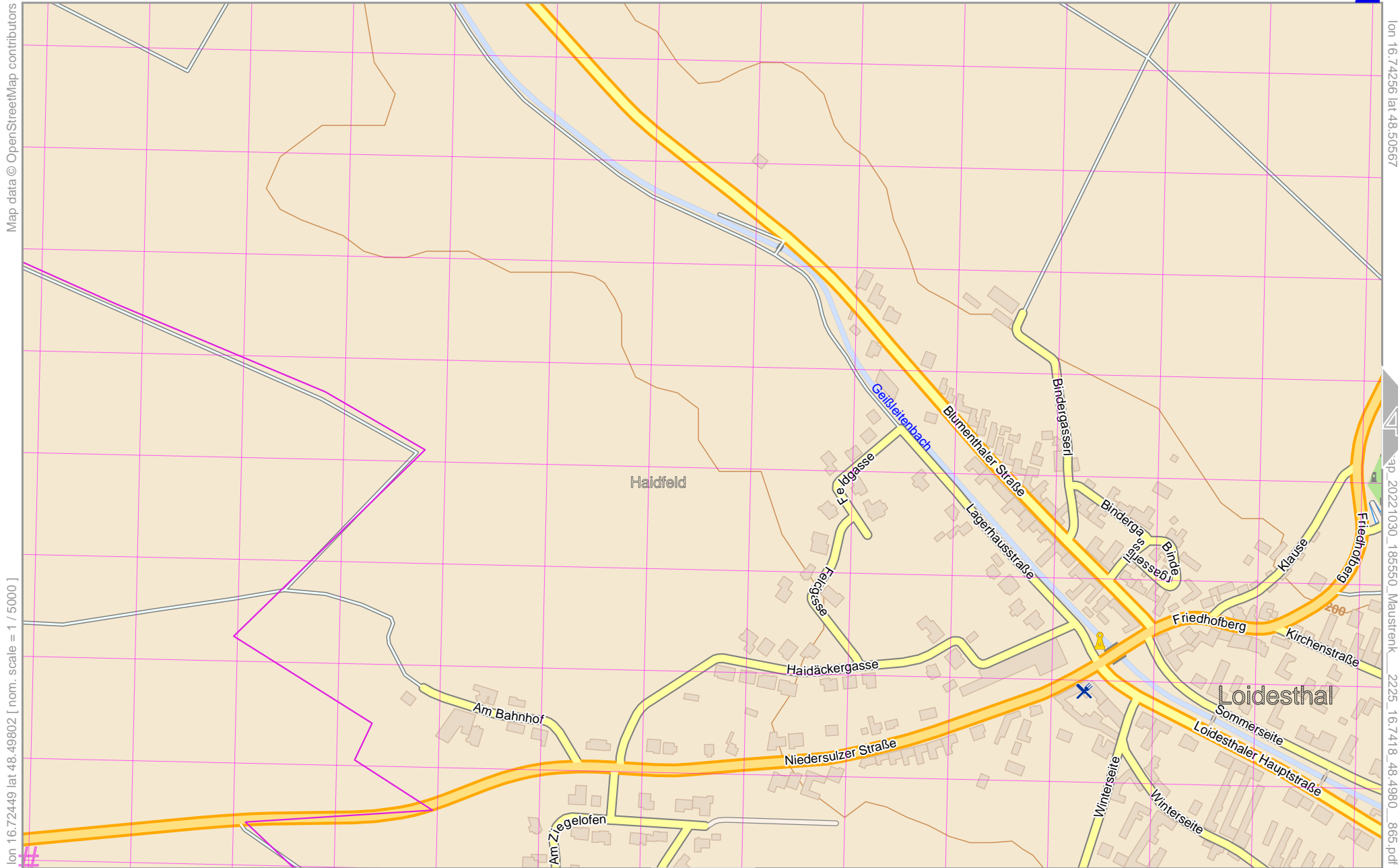


Maustrenk | 2225

2



Map data © OpenStreetMap contributors

lon 16.74256 lat 48.50567

4

ap. 2022.10.30. 1.85550. Maustrenk. 2225. 16.7418. 48.4980. 865.pdf

lon 16.72449 lat 48.49802 [nom. scale = 1 / 5000]

UTM: 33 U easting 627.40 km northing 5373.10 km

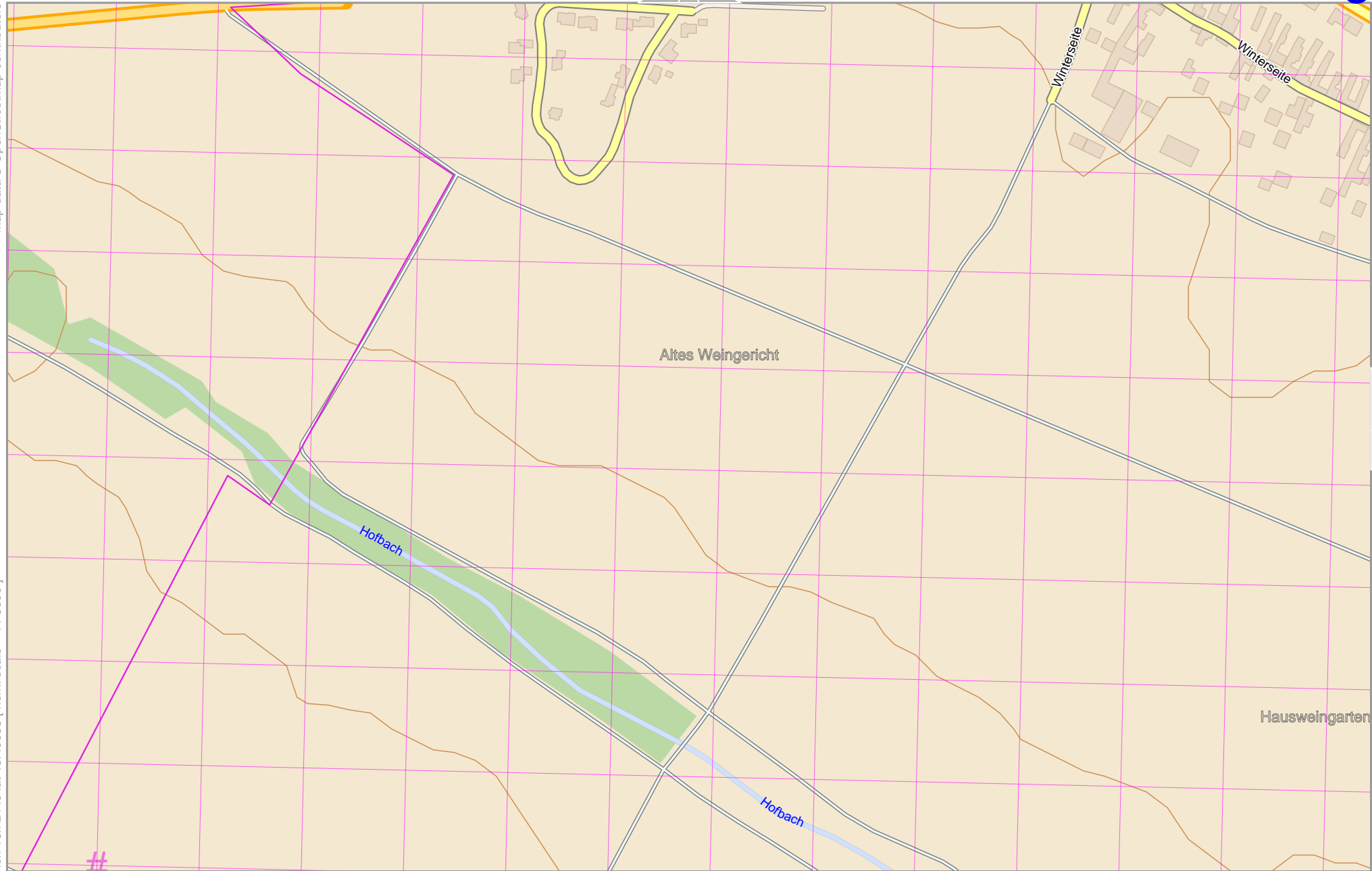
UTM-Grid-width = 100m
Contour interval = 20m

3

Maustrenk | 2225

Map data © OpenStreetMap contributors

lon 16.72449 lat 48.49083 [nom. scale = 1 / 5000]

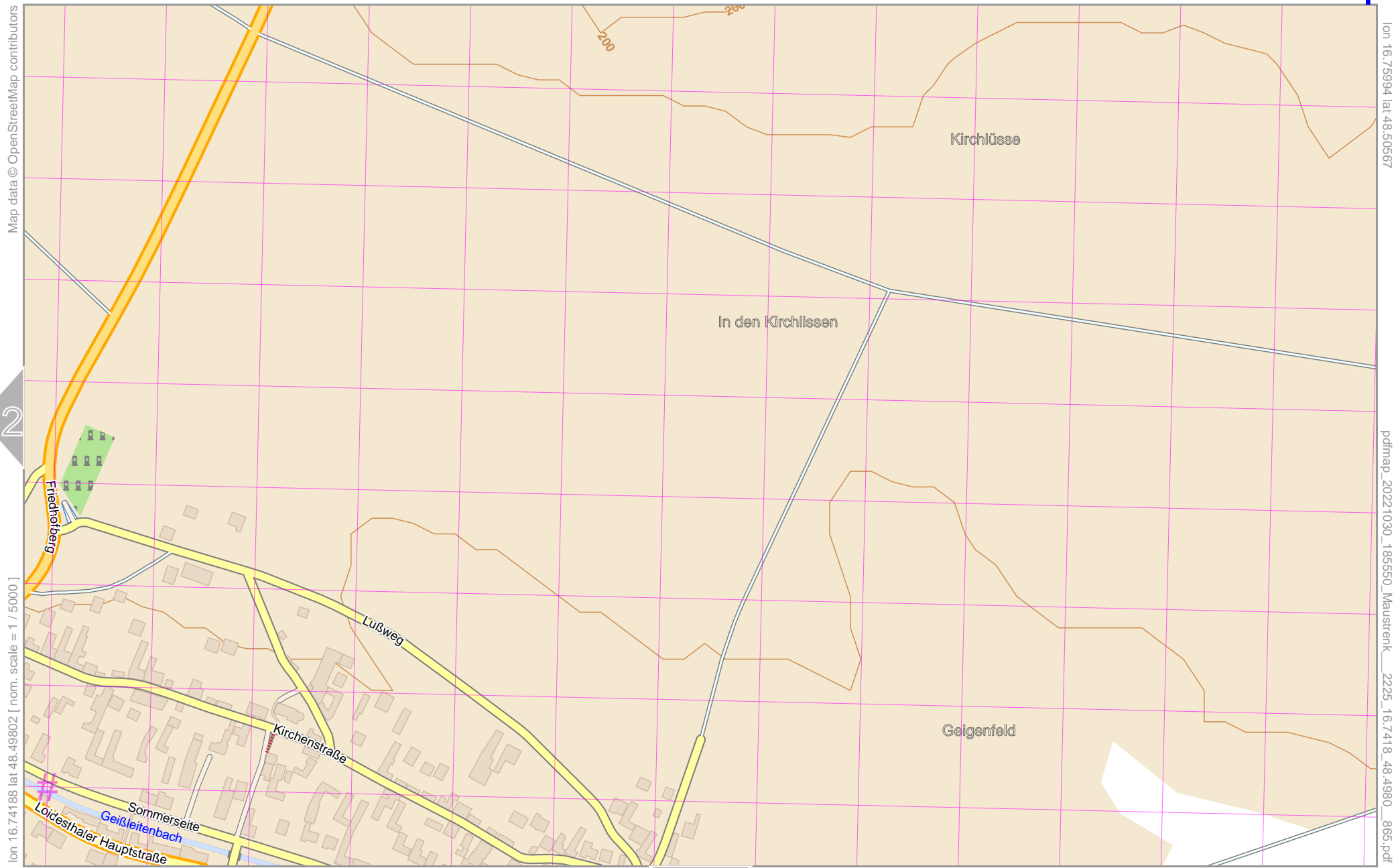


lon 16.74256 lat 48.49847
ap. 2022.10.30_185550_Maustrenk_2225_16.7418_48.4980_865.pdf

UTM: 33 U easting 627.50 km northing 5372.30 km
 UTM-Grid-width = 100m
 Contour interval = 20m

Maustrenk | 2225

4



Map data © OpenStreetMap contributors

lon 16.75994 lat 48.50567

lon 16.74188 lat 48.49802 [nom. scale = 1 / 5000]

pdfmap_20221030_185550_Maustrenk_2225_16.7418_48.4980_865.pdf

UTM: 33 U easting 628.70 km northing 5373.20 km
 UTM-Grid-width = 100m
 Contour interval = 20m

2

5

Maustrenk | 2225

4

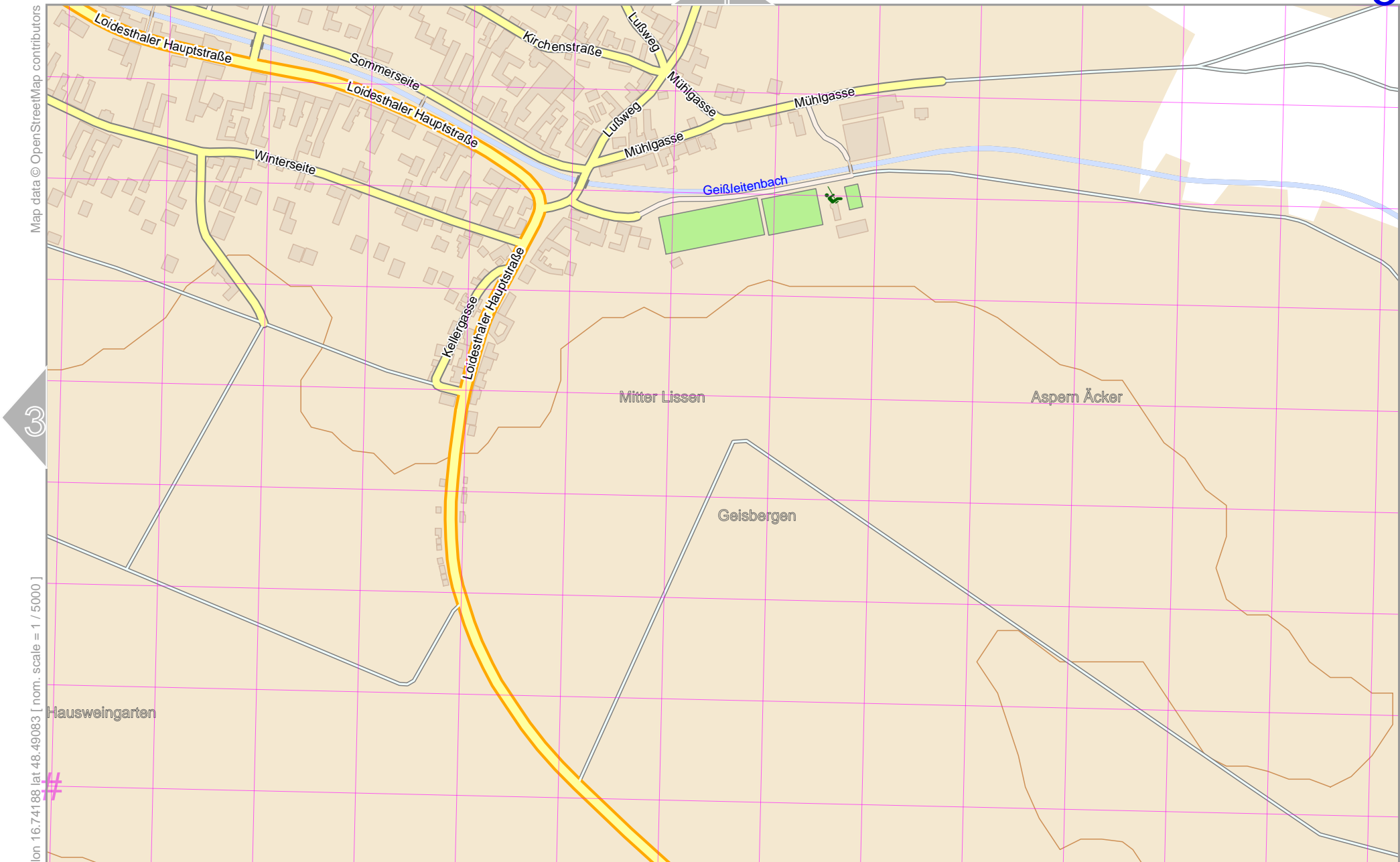
5

Map data © OpenStreetMap contributors

lon 16.75994 lat 48.49847

lon 16.74188 lat 48.49083 [nom. scale = 1 / 5000]

pdfmap_20221030_185550_Maustrenk_2225_16.7418_48.4980_865.pdf



UTM: 33 U easting 628.70 km northing 5372.40 km
 UTM-Grid-width = 100m
 Contour interval = 20m