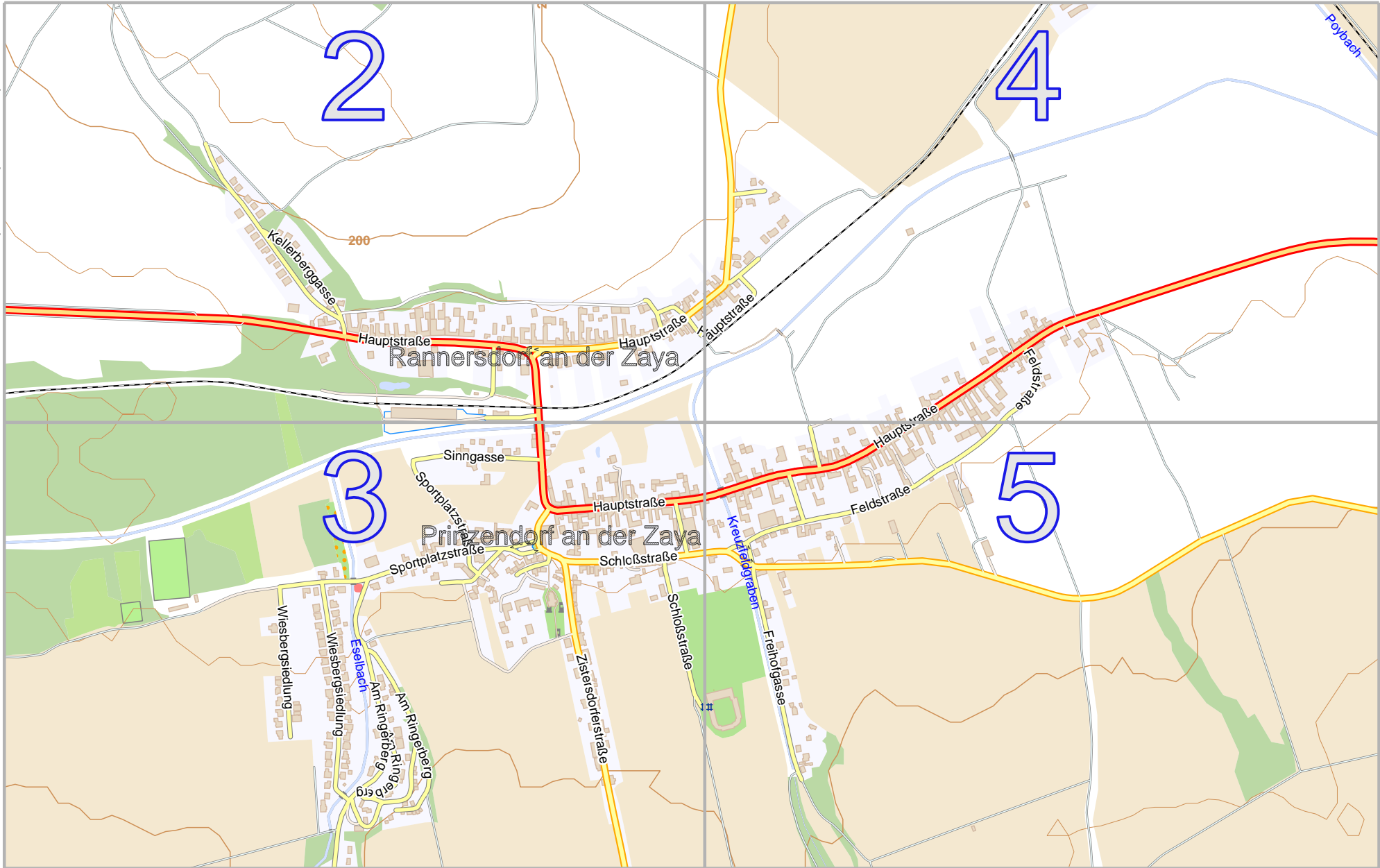


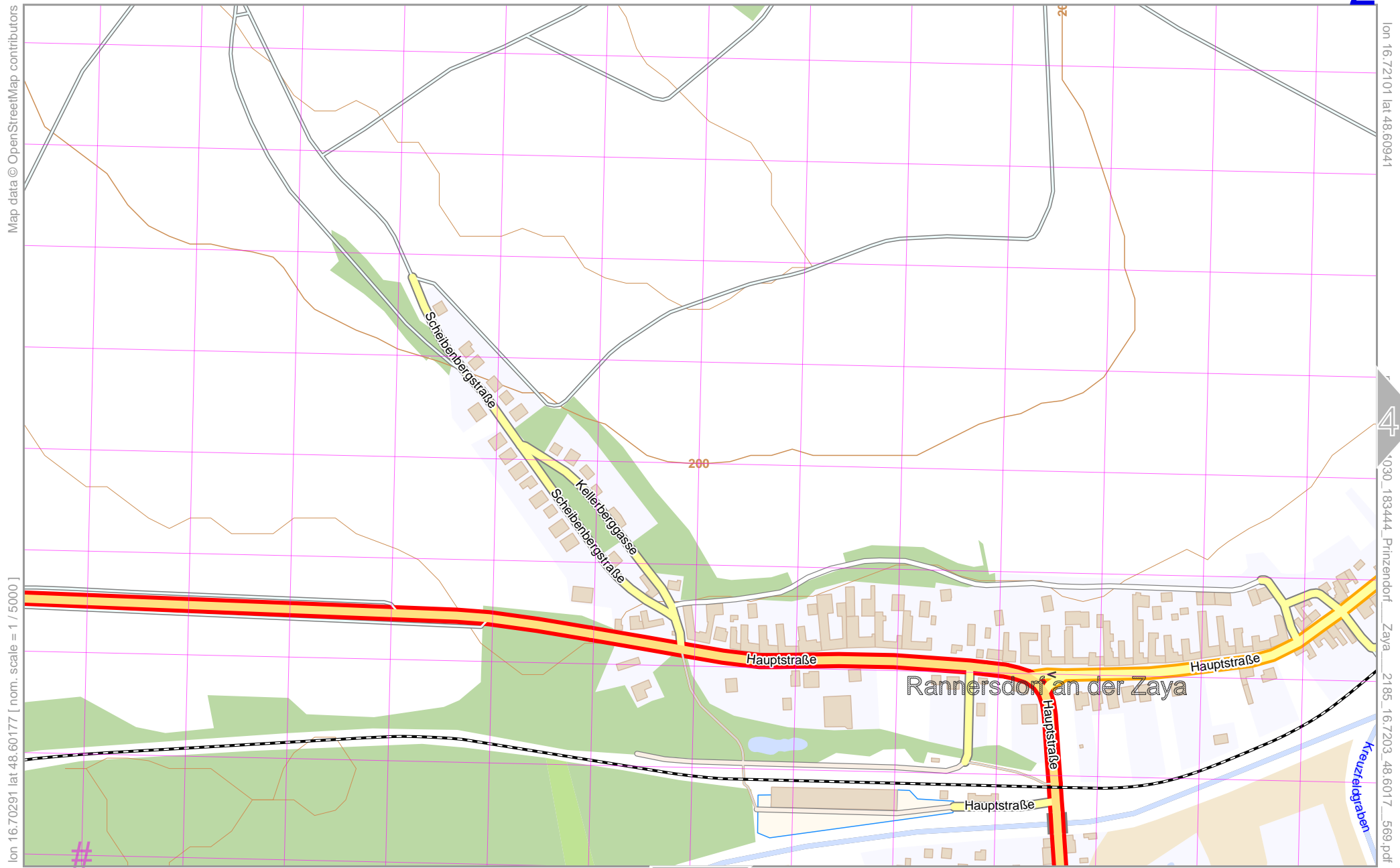
Map data © OpenStreetMap contributors



pdfmap 20221030\_183444\_Prinzendorf\_Zaya\_2185\_16.7203\_48.6017\_569.pdf

Prinzendorf / Zaya | 2185

2



Map data © OpenStreetMap contributors

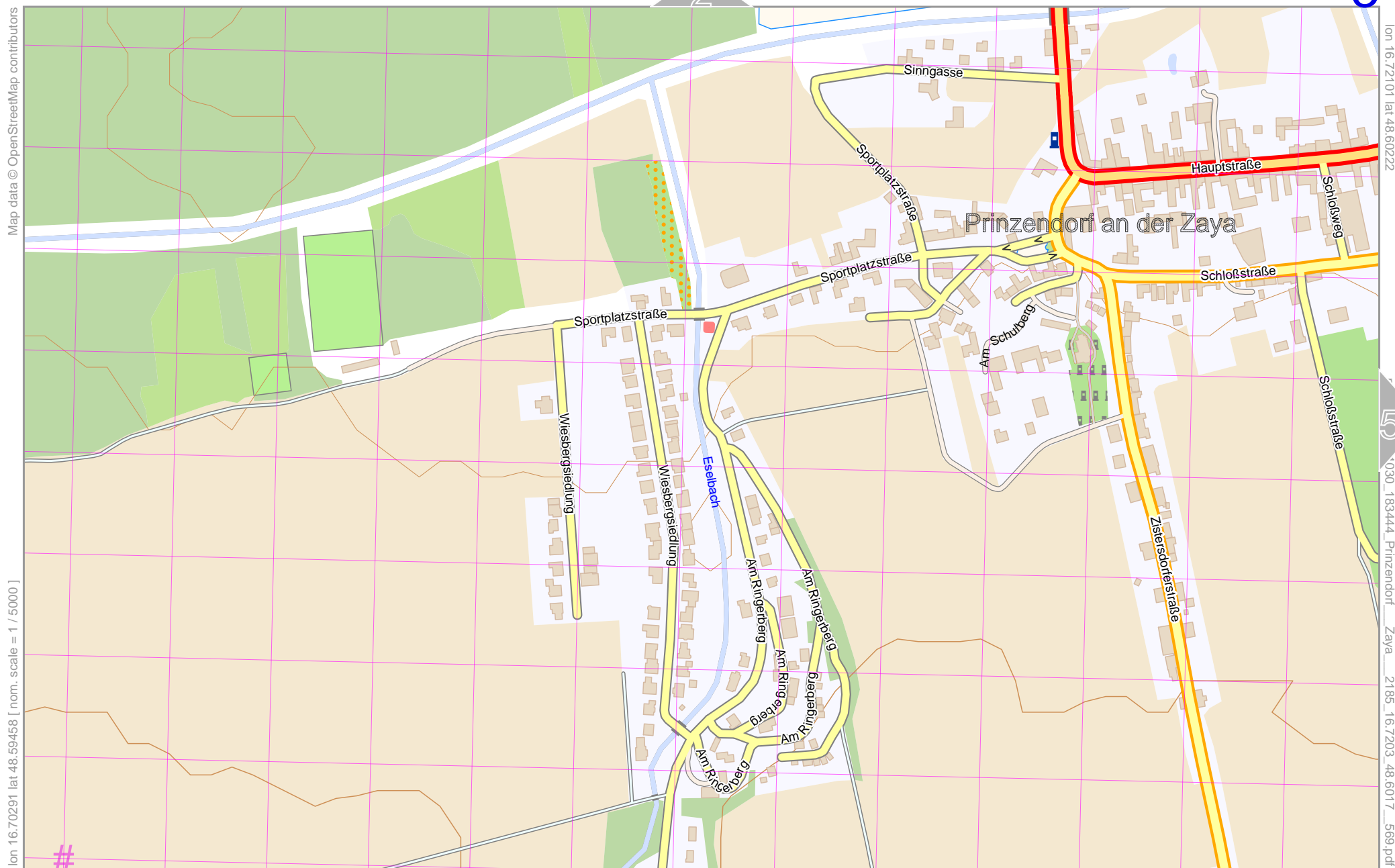
lon 16.70291 lat 48.60177 [ nom. scale = 1 / 5000 ]

lon 16.72101 lat 48.60941

lon 16.7203 lat 48.6017

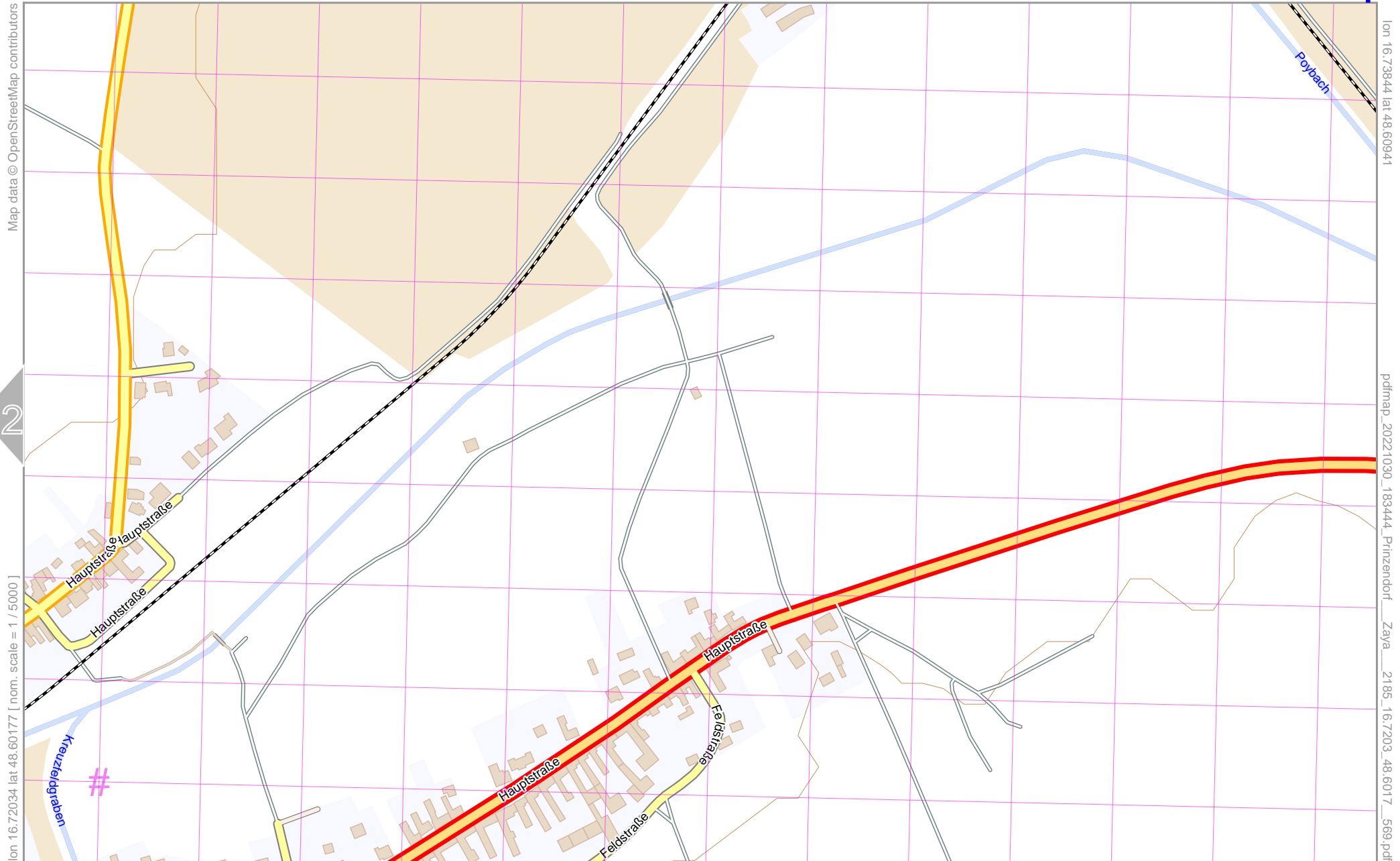
# UTM: 33 U easting 625.60 km northing 5384.60 km  
UTM-Grid-width = 100m  
Contour interval = 20m

3



# Prinzendorf / Zaya | 2185

4



Map data © OpenStreetMap contributors

lon 16.72034 lat 48.60177 [ nom. scale = 1 / 5000 ]

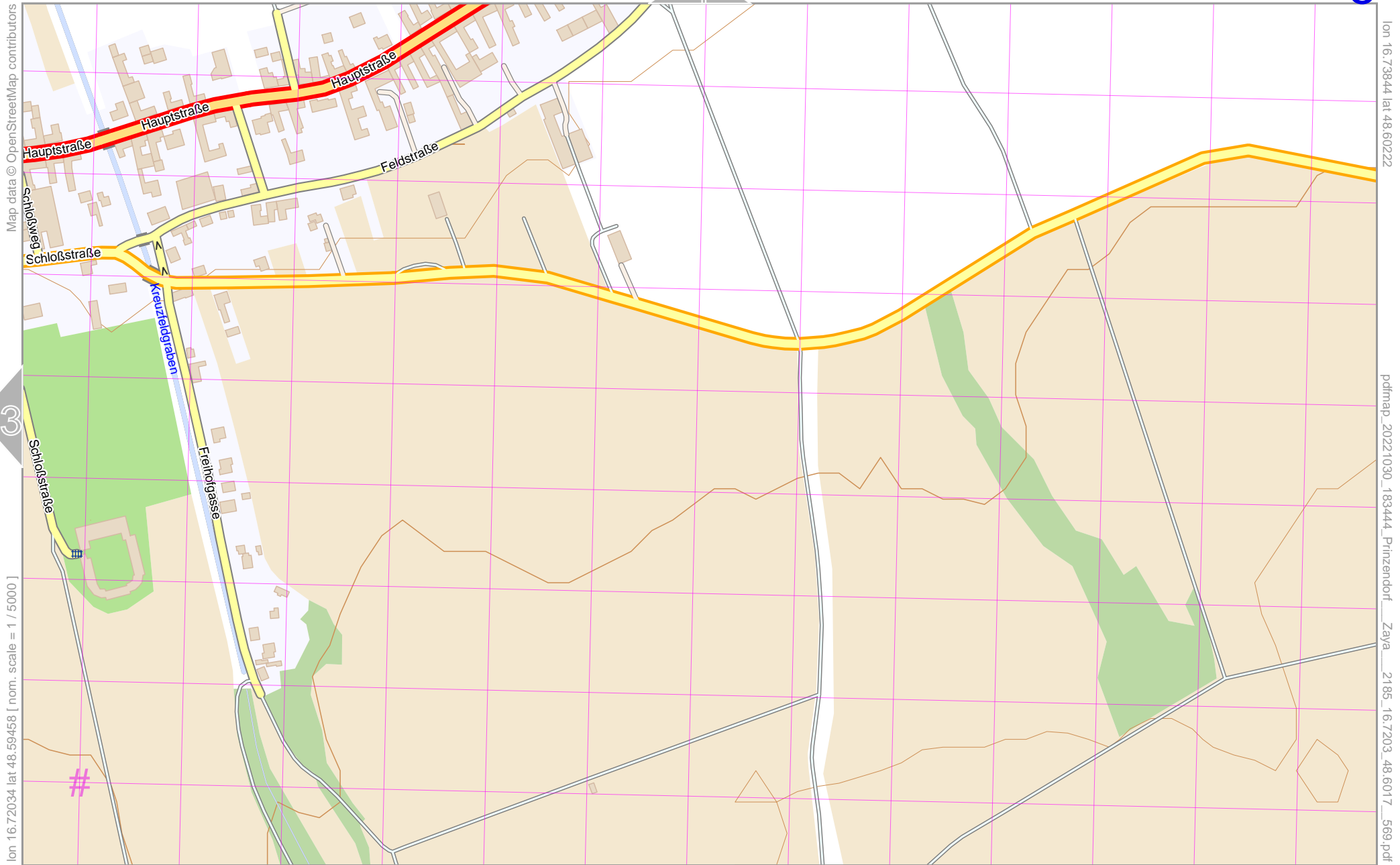
lon 16.73844 lat 48.60941

pdfmap\_20221030\_183444\_Prinzendorf\_Zaya\_2185\_16.7203\_48.6017\_569.pdf

# UTM: 33 U easting 626.90 km northing 5384.70 km  
UTM-Grid-width = 100m  
Contour interval = 20m

# Prinzendorf / Zaya | 2185

5



# UTM: 33 U easting 626.90 km northing 5383.90 km  
UTM-Grid-width = 100m  
Contour interval = 20m